CITY OF MORGAN HILL

2020

PAVEMENT RESURFACING PROJECT

LOCATION MAP 1

N.T.S.

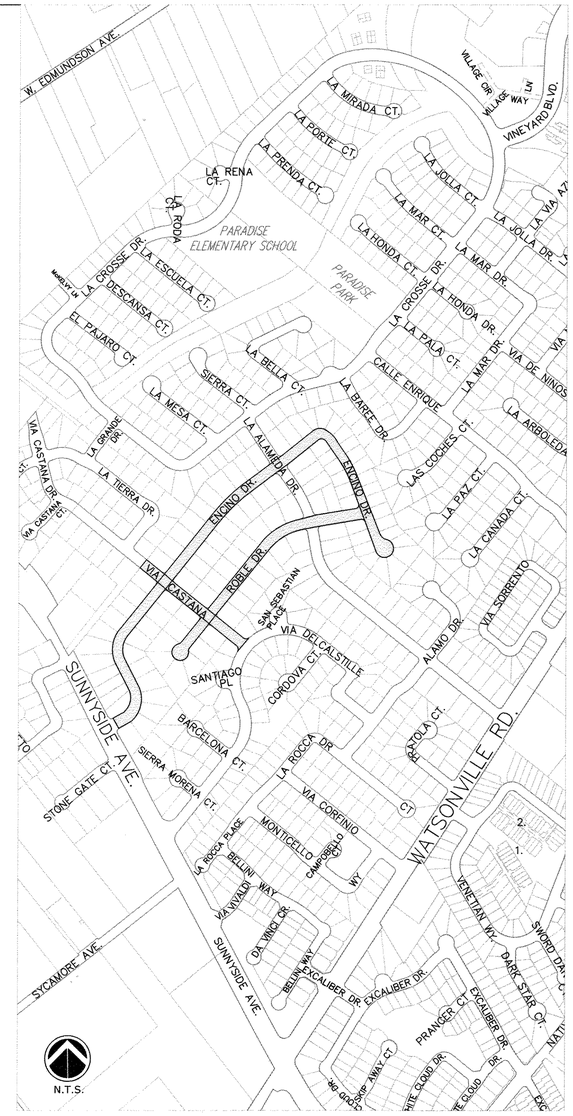

LOCATION MAP 2

N.T.S.

CONTRACTOR SHALL NOTIFY U.S.A. (UNDERGROUND SERVICE ALERT), AT 1-800-642-2444, A MINIMUM OF 24 HOURS BEFORE BEGINNING ANY EXCAVATIONS

ALL LOCATIONS AND DEPTHS OF UTILITIES ARE APPROXIMATE. THE CONTRACTOR SHALL BE RESPONSIBLE FOR VERIFYING DEPTHS AND LOCATIONS OF ALL UTILITIES. ANY CHANGES TO THESE PLANS AND SPECIFICATIONS SHALL BE APPROVED BY THE CITY ENGINEER.

NOTE:
ALL ASPHALT CONCRETE PAVEMENT PLACED AS THE FINAL LIFT / WEARING COURSE SHALL CONTAIN NO RAP (RECLAIMED ASPHALT PAVEMENT).

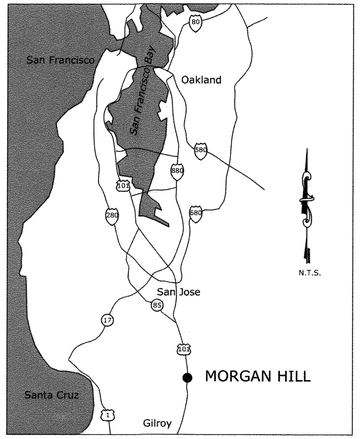

BAY AREA VICINITY MAP

N.T.S.

INDEX

Sheet No.	Sheet Name
1	COVER SHEET
2	EAST DUNNE AVENUE-MONTEREY ROAD TO SAN SIMEON DRIVE
3	EAST DUNNE AVENUE- SAN SIMEON DRIVE TO WALNUT GROVE DRIVE
4	EAST DUNNE AVENUE-WALNUT GROVE DR TO CONDIT RD
5	CONDIT ROAD-EAST DUNNE AVE TO N/O FORD STORE
6	TENNANT AVENUE-VINEYARD BLVD TO ANT CT
7	ENCINO DRIVE- SUNNYSIDE AVE TO LA ALAMEDA DR ROBLE DRIVE- 430' WEST OF LA ALAMEDA DRIVE TO END
8	ENCINO DRIVE- LA ALAMEDA TO END ROBLE DRIVE- ENCINO DR TO 430' WEST OF LA ALAMEDA DR
9	VIA CASTANA- VIA DEL CASTILLE TO 130' NORTH OF ENCINO DR

Bid Item:	Bid Item Description:	*Quantity:	Quantity Unit:
1	Mobilization	1	LS
2	Traffic Control Systems	1	LS
3	Remove Pavement Markers, Striping, & Markings	1	LS
4	Temporary Pavement Delineation	1	LS
5	6' Wide Wedge Grind (2")	12,140	LF
6	12' Wide Wedge Grind (2")	5,775	LF
7	20' Cold Planing at Overlay Conforms (2")	17,770	SF
8	2" Full Pavement Grind	211,115	SF
9	Pavement Micro-Milling	340,405	SF
10	Crack Seal (Revocable)	200,000	LF
11	4" Full Depth AC Pavement Repair (Revocable)	11,410	SF
12	6" Full Depth AC Pavement Repair (Revocable)	31,700	SF
13	3" Cold In-Place Recycling (CIR)	193,975	SF
14	Asphalt Concrete Overlay	7,715	TONS
15	Slurry Seal (Type II)	45,694	SY
16	Type E Traffic Detection Loops	127	EA
17	Type E (Modified) Traffic Detection Loops	32	EA
18	Lower & Raise Valve Box & Cover	28	EA
19	Lower & Raise Manhole Frame & Cover	18	EA
20	Lower & Raise Monument Box & Cover	13	EA
21	Raise Manhole Frame & Cover	17	EA
22	Raise Valve Box & Cover	27	EA
23	Raise Monument Box & Cover	2	EA
24	8" Miscellaneous Striping	270	LF
25	12" White/Yellow (Limit Line/Crosswalk)	5,421	LF
26	24" White/Yellow Thermoplastic	315	LF
27	Caltrans' Detail 9	16,470	LF
28	Caltrans' Detail 21	700	LF
29	Caltrans' Detail 22	455	LF
30	Caltrans' Detail 25	3,500	LF
31	Caltrans' Detail 27B	35	LF
32	Caltrans' Detail #29	500	LF
33	Caltrans' Detail #32	445	LF
34	Caltrans' Detail 37B	475	LF
35	Caltrans' Detail 38	5,554	LF
36	Caltrans' Detail 39	13,790	LF
37	Caltrans' Detail 39A	3,132	LF
38	Caltrans' Detail 41	135	LF
39	Bike Lane Symbol with Person & Bike Lane Arrow	38	EA
40	Markings & Legends	2,861	SF
41	Two-way Blue Fire Hydrant Reflector/Markers	47	EA
42	Preformed Green Thermoplastic Markings	5,755	SF
43	Sign & Pole	9	EA
44	Project Funding Sign Installation	4	EA
45	Supplemental Work	1	LS

*The quantities listed here are for reference only, the Contractor shall bid the project based on the Bid Schedule within the contract specification.

COVER SHEET
2020
PAVEMENT RESURFACING PROJECT

DRAWN	AEV	DESIGN	LK
CHECKED	LK	DATE	
APPROVED		DATE	

HOR N/A
VERT N/A
JOB NUMBER 519000

SCOTT C. CREER-CITY ENGINEER
PE 58879 EXP. 6/30/21

City of Morgan Hill
Public Works Department
CITY OF MORGAN HILL
17575 Peak Avenue Morgan Hill, CA 95037 (408)778-6480, Fax (408)779-7236

NO.	DESCRIPTION	DATE	BY

FILE NUMBER: 000.00
PRINT DATE: 4/30/2020
SHEET NUMBER: 1 of 9

G:\R-14\PROJ\CIP\519000-2020PAVEMENTMANAGMENTPROJECT\CONST_DWGS\TITLESHEET.DWG

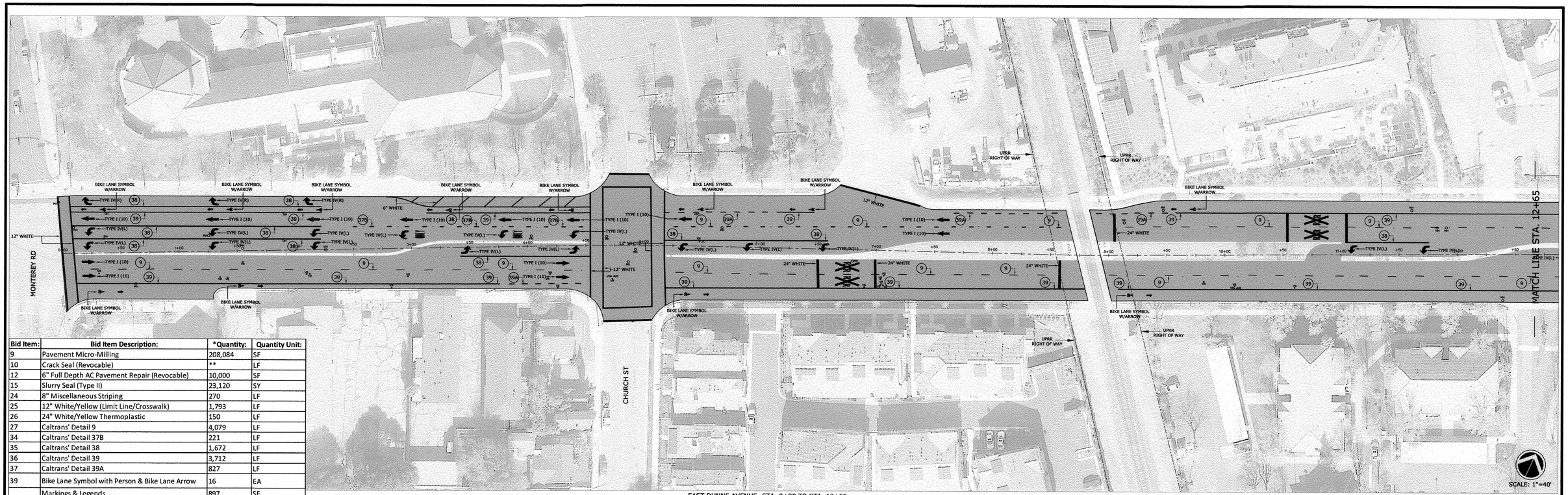

EAST DUNNE AVENUE- STA. 0+00 TO STA. 12+65

Bid Item:	Bid Item Description:	*Quantity:	Quantity Unit:
9	Pavement Micro-Milling	208,084	SF
10	Crack Seal (Revocable)	**	LF
12	6" Full Depth AC Pavement Repair (Revocable)	10,000	SF
15	Slurry Seal (Type II)	23,120	SY
24	8" Miscellaneous Striping	270	LF
25	12" White/Yellow (Limit Line/Crosswalk)	1,793	LF
26	24" White/Yellow Thermoplastic	150	LF
27	Caltrans' Detail 9	4,079	LF
34	Caltrans' Detail 37B	221	LF
35	Caltrans' Detail 38	1,672	LF
36	Caltrans' Detail 39	3,712	LF
37	Caltrans' Detail 39A	827	LF
39	Bike Lane Symbol with Person & Bike Lane Arrow	16	EA
40	Markings & Legends	897	SF
	Type I (10'-0") Arrow	16	EA
	Type IV (L) Arrow	24	EA
	Type IV (R) Arrow	3	EA
	Type VI Arrow	2	EA
	Word Marking "KEEP" (White)	2	EA
	Word Marking "CLEAR" (White)	2	EA
	Word Marking "ONLY" (White)	2	EA
	Railroad Crossing Symbol	2	EA
41	Two-way Blue Fire Hydrant Reflector/Markers	8	EA

*The quantities listed here are for reference only, the Contractor shall bid the project based on the Bid Schedule within the contract specification.
**As needed, based on field roadway conditions.

EAST DUNNE AVENUE- STA. 12+65 TO STA. 25+78

LEGEND

- = MICRO-MILLING, SLURRY SEAL (TYPE II)
- (9) = CALTRANS PAVEMENT DELINEATION DETAIL
- = TYPE E DETECTOR LOOP
- = TYPE E (MODIFIED) DETECTOR LOOP

NO.	DESCRIPTION	DATE	BY

WORK ACCEPTED: INSPECTOR:
BY: DATE:

DRAWN: AEV | DESIGN: LK | HOR: 1"=40'
CHECKED: LK | VERT: N/A
APPROVED: | DATE: 5/1/2020 | JOB NUMBER: 519000
SCOTT C. CREER–CITY ENGINEER
PE 58879 EXP. 6/30/21

CITY OF MORGAN HILL
City of Morgan Hill
ENGINEERING AND UTILITIES
17575 Peak Ave. Morgan Hill, CA 95037 (408)778–6480, Fax (408)779–7236

EAST DUNNE AVENUE
MONTEREY RD TO SAN SIMEON DR
2020 PAVEMENT RESURFACING PROJECT

FILE NUMBER: 000.00
PRINT DATE: 4/28/2020
SHEET NUMBER: 2 of 9

G:\R-14\PROJ\CIP\519000-2020PAVEMENTMANAGMENTPROJECT\CONST_DWGS\SANSIMEON_WALNUT.DWG

EAST DUNNE AVENUE- STA. 25+78 TO STA. 37+52

Bid Item:	Bid Item Description:	*Quantity:	Quantity Unit:
9	Pavement Micro-Milling	100,153	SF
10	Crack Seal (Revocable)	**	LF
12	6" Full Depth AC Pavement Repair (Revocable)	10,000	SF
15	Slurry Seal (Type II)	10,896	SY
25	12" White/Yellow (Limit Line/Crosswalk)	62	LF
27	Caltrans' Detail 9	2,345	LF
35	Caltrans' Detail 38	344	LF
36	Caltrans' Detail 39	1,764	LF
37	Caltrans' Detail 39A	277	LF
39	Bike Lane Symbol with Person & Bike Lane Arrow	6	EA
40	Markings & Legends	119	SF
	Type I (10'-0") Arrow	1	EA
	Type IV (L) Arrow	7	EA
	Word Marking "KEEP" (White)	2	EA
	Word Marking "CLEAR" (White)	2	EA
41	Two-way Blue Fire Hydrant Reflector/Markers	7	EA

*The quantities listed here are for reference only, the Contractor shall bid the project based on the Bid Schedule within the contract specification.

**As needed, based on field roadway conditions.

NO.	DESCRIPTION	DATE	BY

WORK ACCEPTED: INSPECTOR:

BY: DATE:

DRAWN: AEV | DESIGN: LK | HOR: 1"=40'

CHECKED: LK | VERT: N/A

APPROVED: DATE: 5/1/2020 | JOB NUMBER: 519000

SCOTT C. CREER–CITY ENGINEER
PE 58879 EXP. 6/30/21

City of Morgan Hill
ENGINEERING AND UTILITIES
17575 Peak Ave. Morgan Hill, CA 95037 (408)778–6480, Fax (408)779–7236

EAST DUNNE AVENUE
SAN SIMEON DR TO WALNUT GROVE DR
2020 PAVEMENT RESURFACING PROJECT

FILE NUMBER: 000.00
PRINT DATE: 4/30/2020
SHEET NUMBER: 3 of 9

G:\R-14\PROJ\CIP\519000-2020PAVMENTMANAGMENTPROJECT\CONST_DWGS\SANSIMEON_WALNUT.DWG

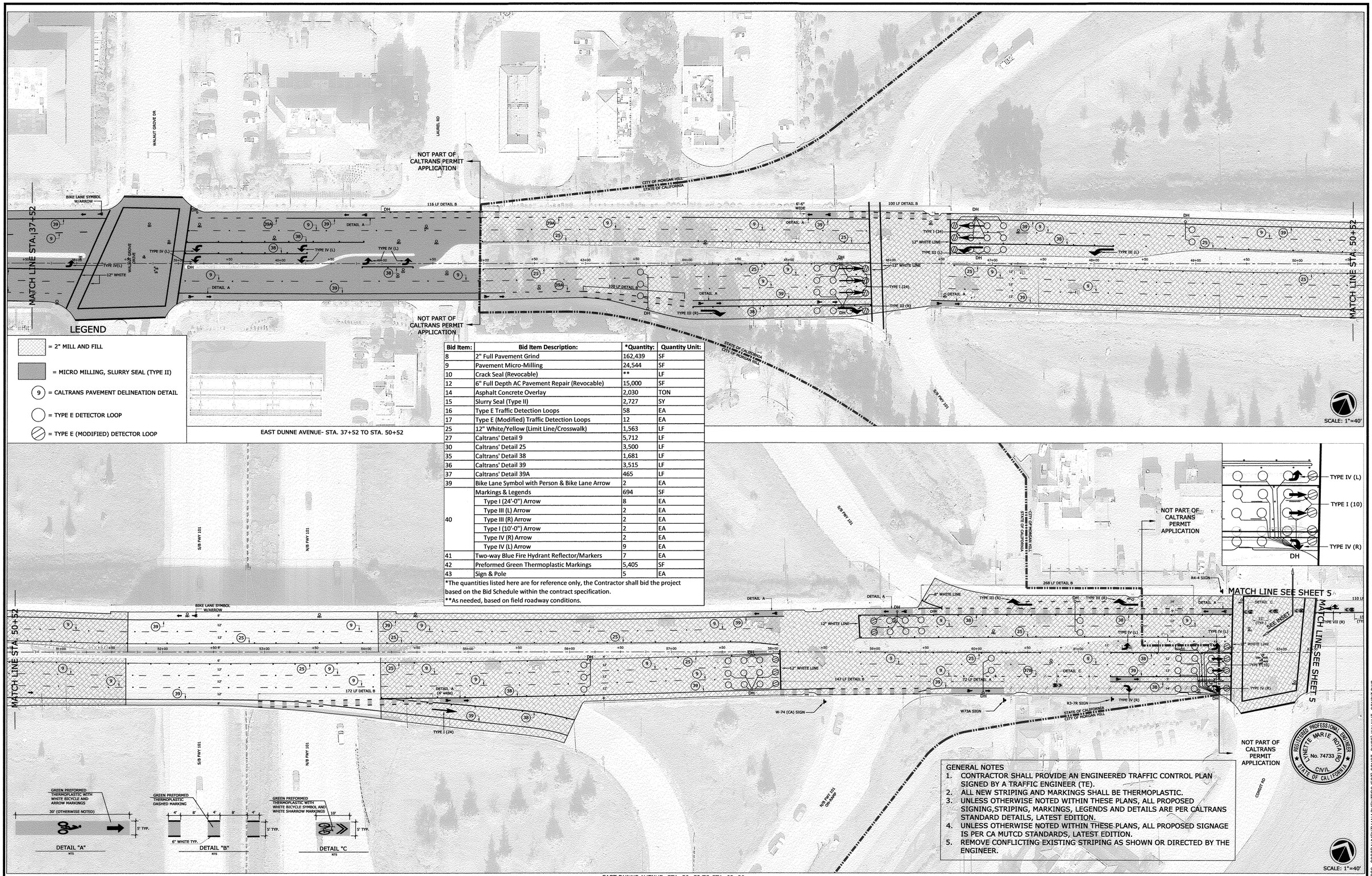

LEGEND

- = 2" MILL AND FILL
- = MICRO MILLING, SLURRY SEAL (TYPE II)
- (9) = CALTRANS PAVEMENT DELINEATION DETAIL
- = TYPE E DETECTOR LOOP
- = TYPE E (MODIFIED) DETECTOR LOOP

EAST DUNNE AVENUE- STA. 37+52 TO STA. 50+52

Bid Item:	Bid Item Description:	*Quantity:	Quantity Unit:
8	2" Full Pavement Grind	162,439	SF
9	Pavement Micro-Milling	24,544	SF
10	Crack Seal (Revocable)	**	LF
12	6" Full Depth AC Pavement Repair (Revocable)	15,000	SF
14	Asphalt Concrete Overlay	2,030	TON
15	Slurry Seal (Type II)	2,727	SY
16	Type E Traffic Detection Loops	58	EA
17	Type E (Modified) Traffic Detection Loops	12	EA
25	12" White/Yellow (Limit Line/Crosswalk)	1,563	LF
27	Caltrans' Detail 9	5,712	LF
30	Caltrans' Detail 25	3,500	LF
35	Caltrans' Detail 38	1,681	LF
36	Caltrans' Detail 39	3,515	LF
37	Caltrans' Detail 39A	465	LF
39	Bike Lane Symbol with Person & Bike Lane Arrow	2	EA
40	Markings & Legends	694	SF
	Type I (24'-0") Arrow	8	EA
	Type III (L) Arrow	2	EA
	Type III (R) Arrow	2	EA
	Type I (10'-0") Arrow	2	EA
	Type IV (R) Arrow	2	EA
	Type IV (L) Arrow	9	EA
41	Two-way Blue Fire Hydrant Reflector/Markers	7	EA
42	Preformed Green Thermoplastic Markings	5,405	SF
43	Sign & Pole	5	EA

*The quantities listed here are for reference only, the Contractor shall bid the project based on the Bid Schedule within the contract specification.
**As needed, based on field roadway conditions.

EAST DUNNE AVENUE- STA. 50+52 TO STA. 63+30

NO.	DESCRIPTION	DATE	BY

WORK ACCEPTED: INSPECTOR:
BY: DATE:

DRAWN: AEV | DESIGN: LK | HOR: 1"=40'
CHECKED: LK | VERT: N/A
APPROVED: | DATE: 5/1/2020 | JOB NUMBER: 519000
SCOTT C. CREER–CITY ENGINEER
PE 58879 EXP. 6/30/21

City of Morgan Hill
ENGINEERING AND UTILITIES
17575 Peak Ave. Morgan Hill, CA 95037 (408)778–6480, Fax (408)779–7236

EAST DUNNE AVENUE
WALNUT GROVE DR TO CONDIT RD
2020 PAVEMENT RESURFACING PROJECT

FILE NUMBER: 000.00
PRINT DATE: 4/30/2020
SHEET NUMBER: 4 of 9

G:\R-14\PROJ\CIP\519000-2020PAVEMENTMANAGMENTPROJECT\CONST_DWGS\WALNUT_CONDIT.DWG

CONDIT RD- STA. 0+00 TO STA. 11+64

Bid Item:	Bid Item Description:	*Quantity:	Quantity Unit:
10	Crack Seal (Revocable)	**	LF
12	6" Full Depth AC Pavement Repair (Revocable)	2,500	SF
15	Slurry Seal (Type II)	200	SY
16	Type E Traffic Detection Loops	9	EA
17	Type E (Modified) Traffic Detection Loops	3	EA
25	12" White/Yellow (Limit Line/Crosswalk)	262	LF
29	Caltrans' Detail 22	242	LF
32	Caltrans' Detail 29	497	LF
33	Caltrans' Detail 32	345	LF
35	Caltrans' Detail 38	570	LF
36	Caltrans' Detail 39	1,693	LF
37	Caltrans' Detail 39A	240	LF
38	Caltrans' Detail 41	135	LF
39	Bike Lane Symbol with Person & Bike Lane Arrow	3	EA
40	Markings & Legends	235	SF
	Type I (10'-0") Arrow	3	EA
	Type IV (L) Arrow	10	EA
	Type IV (R) Arrow	2	EA
	Shared Roadway Bicycle Marking "Sharrow"	2	EA
41	Two-way Blue Fire Hydrant Reflector/Markers	6	EA
42	Preformed Green Thermoplastic Markings	350	SF
43	Sign & Pole	3	EA

*The quantities listed here are for reference only, the Contractor shall bid the project based on the Bid Schedule within the contract specification.

**As needed, based on field roadway conditions.



NO.	DESCRIPTION	DATE	BY

WORK ACCEPTED: INSPECTOR:
BY: DATE:

DRAWN: AEV
DESIGN: LK
CHECKED: LK
APPROVED:
DATE: 5/1/2020
SCOTT C. CREER–CITY ENGINEER
PE 58879 EXP. 6/30/21

HOR: 1"=40'
VERT: N/A
JOB NUMBER: 519000

CITY OF MORGAN HILL

City of Morgan Hill
ENGINEERING AND UTILITIES

17575 Peak Ave. Morgan Hill, CA 95037 (408)778–6480, Fax (408)779–7236

CONDIT ROAD
EAST DUNNE AVE TO N/O FORD STORE
2020 PAVEMENT RESURFACING PROJECT

FILE NUMBER: 000.00
PRINT DATE: 4/30/2020
SHEET NUMBER: 5 of 9

G:\R-1A\PROJ\CIP\519000-2020PAVEMENTMANAGMENTPROJECT\CONST_DWGS\CONDIT.DWG

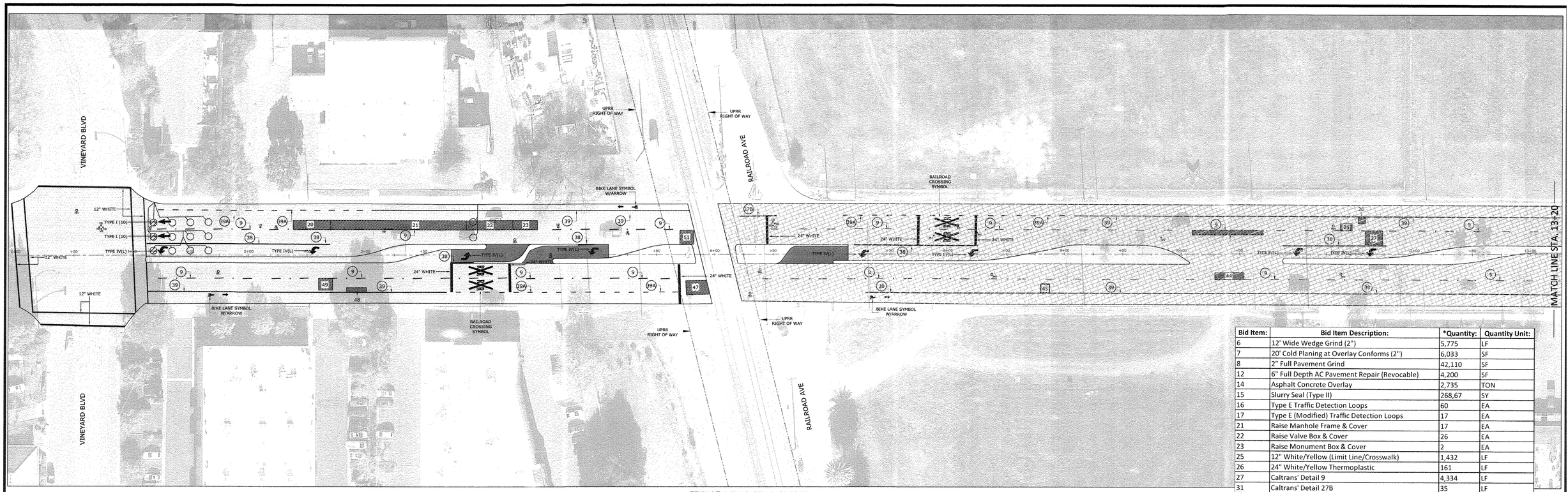

TENNANT AVENUE- STA. 0+00 TO STA. 13+20

Bid Item:	Bid Item Description:	*Quantity:	Quantity Unit:
6	12' Wide Wedge Grind (2")	5,775	LF
7	20' Cold Planing at Overlay Conforms (2")	6,033	SF
8	2" Full Pavement Grind	42,110	SF
12	6" Full Depth AC Pavement Repair (Revocable)	4,200	SF
14	Asphalt Concrete Overlay	2,735	TON
15	Slurry Seal (Type II)	268,67	SY
16	Type E Traffic Detection Loops	60	EA
17	Type E (Modified) Traffic Detection Loops	17	EA
21	Raise Manhole Frame & Cover	17	EA
22	Raise Valve Box & Cover	26	EA
23	Raise Monument Box & Cover	2	EA
25	12" White/Yellow (Limit Line/Crosswalk)	1,432	LF
26	24" White/Yellow Thermoplastic	161	LF
27	Caltrans' Detail 9	4,334	LF
31	Caltrans' Detail 27B	35	LF
35	Caltrans' Detail 38	1,287	LF
36	Caltrans' Detail 39	3,103	LF
37	Caltrans' Detail 39A	1,321	LF
39	Bike Lane Symbol with Person & Bike Lane Arrow	11	EA
40	Markings & Legends	391	SF
	Type I (10'-0") Arrow	4	EA
	Type IV (L) Arrow	18	EA
	Type IV (R) Arrow	2	EA
	Shared Roadway Bicycle Marking "Sharrow"	3	EA
41	Two-way Blue Fire Hydrant Reflector/Markers	8	EA

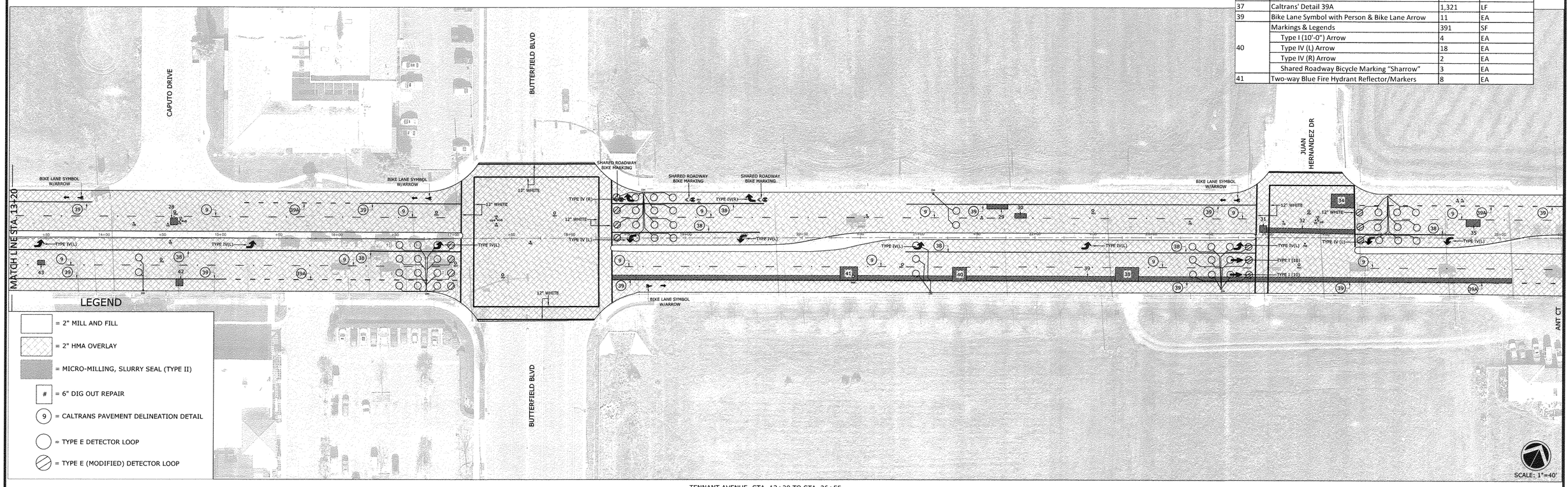

TENNANT AVENUE- STA. 13+20 TO STA. 26+55

NO.	DESCRIPTION	DATE	BY

WORK ACCEPTED: INSPECTOR:
BY: DATE:

DRAWN: AEV
DESIGN: LK
CHECKED: LK
APPROVED: DATE: 5/1/2020
SCOTT C. CREER-CITY ENGINEER
PE 58879 EXP. 6/30/21

HOR: 1"=40'
VERT: N/A
JOB NUMBER: 519000

CITY OF MORGAN HILL

City of Morgan Hill
ENGINEERING AND UTILITIES

17575 Peak Ave. Morgan Hill, CA 95037 (408)778-6480, Fax (408)779-7236

TENNANT AVENUE
VINEYARD BLVD TO ANT CT
2020 PAVEMENT RESURFACING PROJECT

FILE NUMBER: 000.00
PRINT DATE: 4/30/2020
SHEET NUMBER: 6 of 9

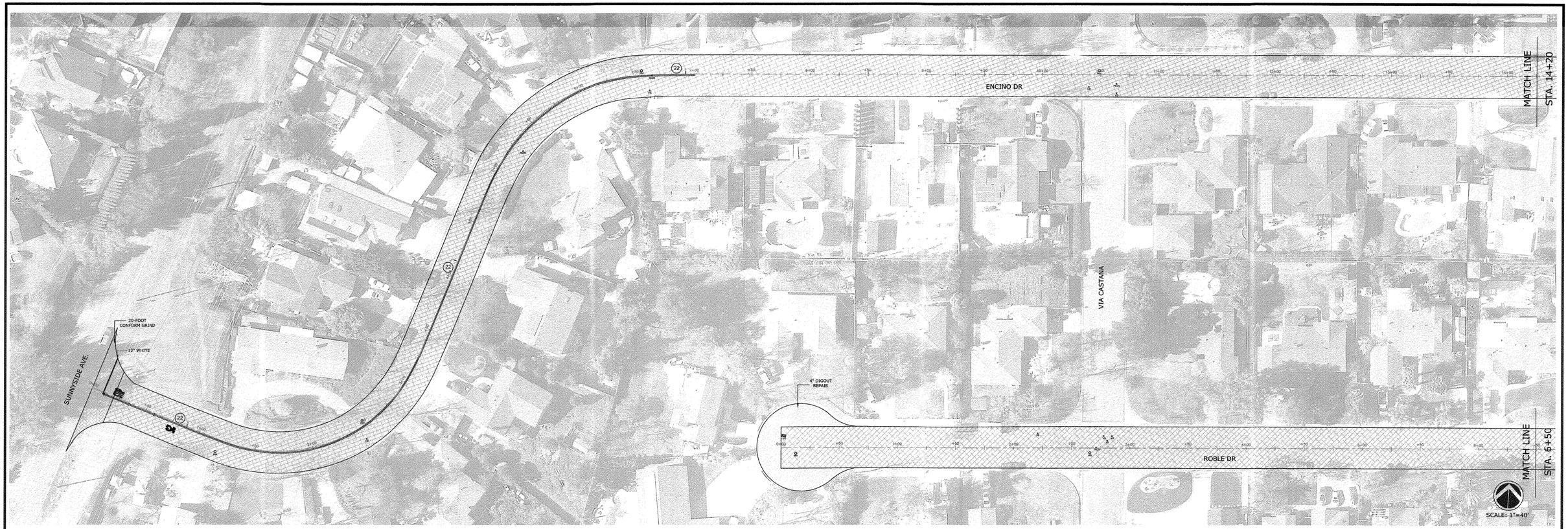

ENCINO DRIVE- STA. 0+00 TO STA. 14+20

ROBLE DRIVE- STA. 0+00 TO STA. 6+50

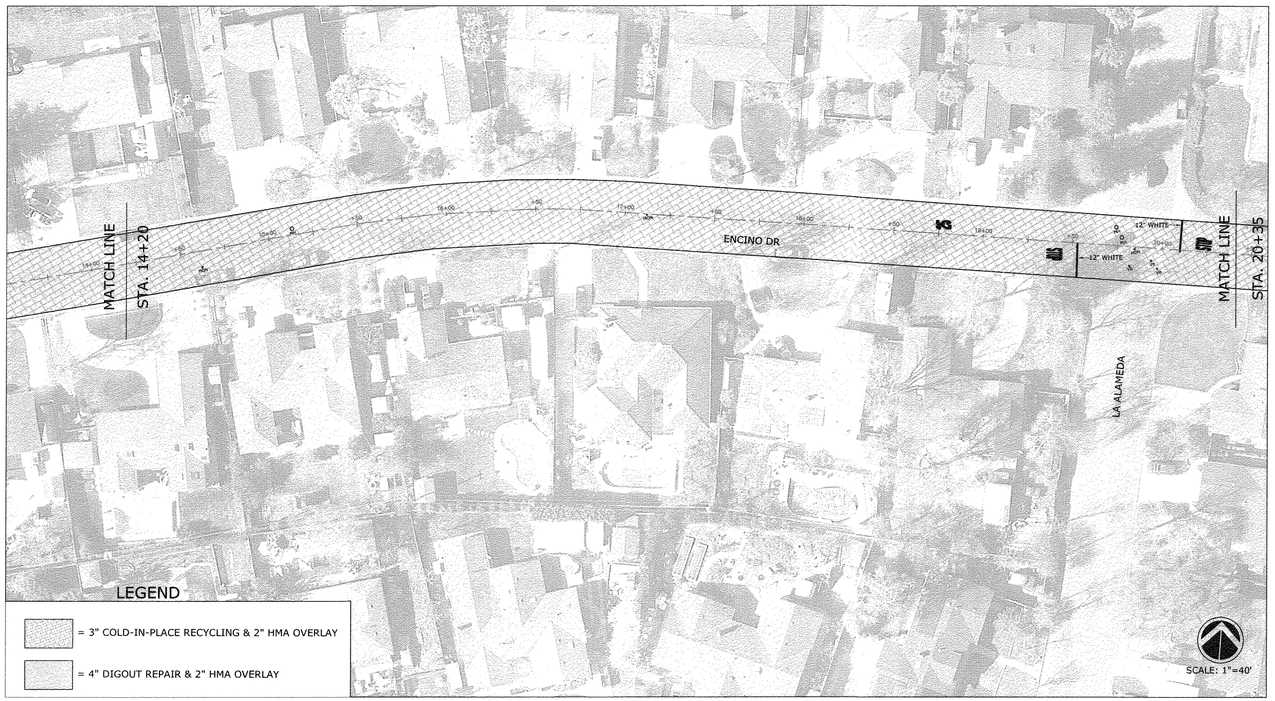

ENCINO DRIVE- STA. 14+20 TO STA. 20+35

Bid Item:	Bid Item Description:	*Quantity:	Quantity Unit:
5	6' Wide Wedge Grind (2")	6,183	LF
7	20' Cold Planing at Overlay Conforms (2")	4,036	SF
11	4" Full Depth AC Pavement Repair (Revocable)	2,510	SF
13	3" Cold In-Place Recycling (CIR)	96,200	SF
14	Asphalt Concrete Overlay	1,202	TON
18	Lower & Raise Valve Box & Cover	12	EA
19	Lower & Raise Manhole Frame & Cover	9	EA
20	Lower & Raise Monument Box & Cover	7	EA
25	12" White/Yellow (Limit Line/Crosswalk)	71	LF
28	Caltrans' Detail 21	700	LF
40	Markings & Legends	101	SF
	Word Marking "25"	2	EA
	Word Marking "STOP"	3	EA
41	Two-way Blue Fire Hydrant Reflector/Markers	5	EA

*The quantities listed here are for reference only, the Contractor shall bid the project based on the Bid Schedule within the contract specification.

NO.	DESCRIPTION	DATE	BY

WORK ACCEPTED: INSPECTOR:
BY: DATE:

DRAWN: AEV | DESIGN: LK | HOR: 1"=40'
CHECKED: LK | VERT: N/A
APPROVED: | DATE: 5/1/2020 | JOB NUMBER: 819000
SCOTT C. CREER- CITY ENGINEER
RE exp.09/30/21 EXP. 6/30/21

CITY OF MORGAN HILL

City of Morgan Hill
ENGINEERING AND UTILITIES

17575 Peak Ave. Morgan Hill, CA 95037 (408)778-6480, Fax (408)779-7236

ENCINO DRIVE- SUNNYSIDE AVE TO LA ALAMEDA DR
ROBLE DR- END TO 430' WEST OF LA ALAMEDA DR
2020 PAVEMENT RESURFACING PROJECT

FILE NUMBER: 000.00
PRINT DATE: 4/30/2020
SHEET NUMBER: 7 of 9

G:\R-14\PROJ\CIP\819000-2020PAVMENTMANAGMENTPROJECT\CONST_DWGS\ENCINO_ROBLE_WACASTANA.DWG

ROBLE DRIVE- STA. 10+85 TO STA. 13+97

ENCINO DRIVE- STA. 20+35 TO STA. 30+56

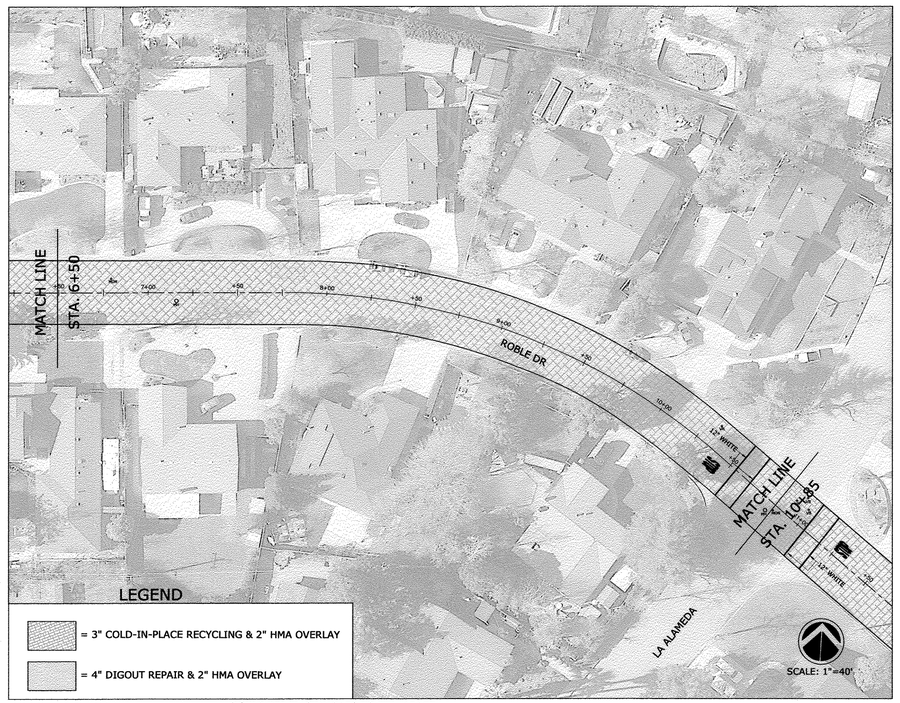

ROBLE DRIVE- STA. 6+50 TO STA. 10+85

Bid Item:	Bid Item Description:	*Quantity:	Quantity Unit:
5	6' Wide Wedge Grind (2")	3,712	LF
7	20' Cold Planing at Overlay Conforms (2")	4,837	SF
11	4" Full Depth AC Pavement Repair (Revocable)	3,900	SF
13	3" Cold In-Place Recycling (CIR)	64,454	SF
14	Asphalt Concrete Overlay	806	TON
18	Lower & Raise Valve Box & Cover	16	EA
19	Lower & Raise Manhole Frame & Cover	9	EA
20	Lower & Raise Monument Box & Cover	6	EA
22	Raise Valve Box & Cover	1	EA
25	12" White/Yellow (Limit Line/Crosswalk)	181	LF
40	Markings & Legends	66	SF
	Word Marking "STOP"	3	EA
41	Two-way Blue Fire Hydrant Reflector/Markers	6	EA

*The quantities listed here are for reference only, the Contractor shall bid the project based on the Bid Schedule within the contract specification.

NO.	DESCRIPTION	DATE	BY

WORK ACCEPTED: INSPECTOR:
BY: DATE:

DRAWN: AEV
DESIGN: LK
CHECKED: LK
APPROVED: S.C
DATE: 5/1/2020
SCOTT C. CREER–CITY ENGINEER
PE 58879 EXP. 6/30/21

HOR: 1"=40'
VERT: N/A
JOB NUMBER: 519000

CITY OF MORGAN HILL

City of Morgan Hill
ENGINEERING AND UTILITIES

17575 Peak Ave. Morgan Hill, CA 95037 (408)778–6480, Fax (408)779–7236

ENCINO DRIVE- LA ALAMEDA DR TO END
ROBLE DRIVE- 430' WEST OF LA ALAMEDA DR TO ENCINO DR
2020 PAVEMENT RESURFACING PROJECT

FILE NUMBER: 000.00
PRINT DATE: 4/30/2020
SHEET NUMBER: 8 of 9

G:\R-14\PROJ\CIP\519000-2020PAVEMENTMANAGMENTPROJECT\CONST_DWGS\ENCINO_ROBLE_VACASTANA.DWG



VIA CASTANA DRIVE- STA. 0+00 TO STA. 7+41

Bid Item:	Bid Item Description:	*Quantity:	Quantity Unit:
5	6' Wide Wedge Grind (2")	1,342	LF
7	20' Cold Planing at Overlay Conforms (2")	2,864	SF
13	3" Cold In-Place Recycling (CIR)	20,942	SF
14	Asphalt Concrete Overlay	262	TON
25	12" White/Yellow (Limit Line/Crosswalk)	56	LF
40	Markings & Legends	66	SF
	Word Marking "STOP"	3	EA
41	Two-way Blue Fire Hydrant Reflector/Markers	0	EA

*The quantities listed here are for reference only, the Contractor shall bid the project based on the Bid Schedule within the contract specification.

NO.	DESCRIPTION	DATE	BY

WORK ACCEPTED: INSPECTOR:
BY: DATE:

DRAWN: AEV
DESIGN: LK
CHECKED: LK
APPROVED: S.C.
DATE: 5/1/2020
SCOTT C. CREER-CITY ENGINEER
PE 58879 EXP. 6/30/21

HOR: 1"=30'
VERT: N/A
JOB NUMBER: 519000

CITY OF MORGAN HILL

City of Morgan Hill
ENGINEERING AND UTILITIES
17575 Peak Ave. Morgan Hill, CA 95037 (408)778-6480, Fax (408)779-7236

VIA CASTANA
VIA DEL CASTILLE TO 130' NORTH OF ENCINO DR
2020 PAVEMENT RESURFACING PROJECT

FILE NUMBER: 000.00
PRINT DATE: 4/30/2020
SHEET NUMBER: 9 of 9

G:\R-14\PROJ\CIP\519000-2020PAVMENTMANAGMENTPROJECT\CONST_DWGS\ENCINO_ROBLE_VACASTANA.DWG