June 11, 2019

Mr. Sunny Goyal
AU Energy LLC
41805 Albrae Street, 2nd Floor
Fremont, California 94538

BVNA Project No. 25019-019060.00

Subject: **Phase I Environmental Site Assessment**
16500 Railroad Avenue
Morgan Hill, California

Dear Mr. Goyal

Bureau Veritas North America, Inc. is pleased to present our Phase I Environmental Site Assessment report for the above-referenced subject property.

We appreciate the opportunity to be of service. If you have any questions, please contact Shannon Gillespie at 714-431-4133 or Shannon.gillespie@us.bureauveritas.com.

Sincerely,

Bureau Veritas North America, Inc.
Health, Safety and Environmental Services

Shannon Gillespie, REPA
Manager, Due Diligence and Regulated Building Materials
Los Angeles Regional Office

Phase I Environmental Site Assessment

16500 Railroad Avenue
Morgan Hill, California

June 11, 2019
Project Number 25019-019060.00

Prepared for:
AU Energy LLC
41805 Albrae Street, 2nd Floor
Fremont, California, 94538

Prepared by:

Bureau Veritas North America, Inc.
Los Angeles Regional Office
www.us.bureauveritas.com/hse

The purpose of this report is to assist you, the client, in your responsibility to establish and maintain a health, safety or environmental program to prevent illness and injury to your employees and others. Our activities and recommendations are a supplement to and not a substitute for, any part of your own responsibilities and activities. These services are based upon information supplied by client management and conditions that are readily observable, and should not be relied upon exclusively to prevent all possible illnesses, injuries or losses.

TABLE OF CONTENTS

Section **Page**

Executive Summary **1**

1.0 INTRODUCTION **3**

1.1 PURPOSE 3
1.2 METHODOLOGY 3
1.3 EXCEPTIONS & LIMITING CONDITIONS OF ASSESSMENT 5
1.3.1 Unavailable Documentation 5
1.3.2 Lack of Access/Reconnaissance Limitations 5
1.3.3 Data Gaps 5
1.4 RELIANCE 6

2.0 USER PROVIDED INFORMATION **6**

3.0 SUBJECT PROPERTY DESCRIPTION **6**

3.1 LOCATION 6
3.2 CURRENT USE OF SUBJECT PROPERTY 7
3.3 CURRENT USES OF ADJOINING/NEARBY PROPERTIES 7
3.4 PHYSICAL SETTING 8

4.0 HISTORICAL REVIEW **9**

4.1 SUMMARY OF HISTORICAL REVIEW 9
4.2 AERIAL PHOTOGRAPHS 9
4.3 USGS TOPOGRAPHIC MAPS 10
4.4 FIRE INSURANCE MAPS 11
4.5 CITY DIRECTORIES 11
4.6 RECORDED LAND TITLE RECORDS 11
4.7 AGENCY CONTACTS 11
4.8 PREVIOUS ENVIRONMENTAL REPORTS OR OTHER DOCUMENTS 12

5.0 INTERVIEWS **13**

5.1 INTERVIEW WITH OWNER 13
5.2 INTERVIEW WITH SITE MANAGER 14
5.3 INTERVIEWS WITH OCCUPANTS 14
5.4 INTERVIEWS WITH OTHERS 14

6.0 STANDARD ENVIRONMENTAL RECORD SOURCES: FEDERAL, STATE, AND TRIBAL **14**

7.0 TIER 1 VAPOR ENCROACHMENT SCREEN (VES) **15**

7.1 TIER 1 SCREENING INFORMATION 16

CONTENTS

(Continued)

7.2 TIER 1 SCREENING EVALUATION 16

8.0 SITE RECONNAISSANCE 18

8.1 GENERAL OBSERVATIONS 18
8.2 CURRENT SITE CONDITIONS 18

9.0 NON-ASTM ISSUES 20

10.0 FINDINGS AND OPINIONS 20

11.0 CONCLUSIONS AND RECOMMENDATIONS 20

12.0 SIGNATURES 21

Figures

1 Site Plan
2 Site and Vicinity Plan

Photographs

Appendices

A Resumes
B Sources and References
C User Questionnaire and Other Documents
D Aerial Photographs
E USGS Topographic Maps
F Fire Insurance Maps
G City Directories
H Recorded Land Title Documents
I Previous Reports/Miscellaneous Documents
J Regulatory Database Report

EXECUTIVE SUMMARY

AU Energy LLC retained Bureau Veritas North America, Inc. (BVNA) to conduct a Phase I Environmental Site Assessment ("ESA" or "Assessment") of the property located at 16500 Railroad Avenue in Morgan Hill, Santa Clara County, California (the "subject property"). The objective of the Assessment was to provide an independent, professional opinion regarding *recognized environmental conditions*, as defined by ASTM, associated with the subject property. This Assessment was requested in association with the potential purchase of the subject property.

This Assessment was performed under the conditions of, and in accordance with BVNA's Proposal Number 2019-05-10-25001, dated May 10, 2019, and ASTM International Practice E1527-13, *Standard Practice for Environmental Site Assessments: Phase I Environmental Site Assessment Process*. Any exceptions to, additions to, or deletions from the ASTM Practice are described in the report. Details of the work performed, sources of information, and findings are presented in the report. Limitations of the Assessment are described in Sections 1.2 and 1.3.

The subject property was assessed on foot. At the time of the walkthrough, the subject property was developed with three single-story buildings used as a residence, garage, and a storage building for Rent-A-Fence. The residence is currently occupied by an employee of Rent-A-Fence and the remainder of the property is used as vehicle and equipment storage for Rent-A-Fence. Several empty storage containers are located along the southern border of the subject property. An unlined drainage channel is located on the central east portion of the property. The remainder of the subject property consists of overgrown grasses and trees. Access can be gained from Railroad Avenue to the west.

The subject property was developed as agricultural land from at least 1939 until sometime prior to 1971 when two small buildings (residence and storage building) were developed. In 1985, the garage was constructed. The subject property was occupied by Roses 4 U from approximately 1996 to 2000 and as Powell Paving from 2000 to 2011. Rent-A-Fence has occupied the property since that time.

The adjoining properties were developed as agricultural land by at least 1939, with the exception of the west adjoining property that has been developed as a railroad since at least 1939. Agricultural activities ceased on the south adjoining property circa 1971 when the existing food distribution building was developed. The north and east adjoining properties were no longer in agricultural use by 1993. At this time, the existing commercial building on the western portion of the north adjoining property was developed. The existing commercial building on the eastern portion of the north adjoining property was developed circa 2005. The east adjoining property was developed with two large apartment buildings by 2018.

Based on available information, it is BVNA's opinion there are no *recognized environmental conditions*, as defined by ASTM, in connection with the subject property, except for the following:

- **Prior Use of the Subject Property –** According to the 2011 Phase I ESA conducted by Giancola Construction, the subject property was occupied by Powell Paving from at least 2000 to 2011. In this 2011 Phase I ESA, several environmental concerns were noted including vehicle maintenance activities onsite, unauthorized wastewater releases to an unlined drainage area, and improper storage of vehicle fluids/petroleum products. A subsurface investigation was recommended; however, no investigation has been completed as of the date of this report. Due to the lack of investigation, this is considered a *recognized environmental condition*.
- **Tier 1 Vapor Encroachment Screen** – BVNA has conducted a Tier 1 Vapor Encroachment Screen, in accordance with ASTM Standard E2600-15. Based on BVNA's review of available information, a

vapor encroachment condition does exist since subsurface investigations have not been completed onsite to address prior issues. This VEC represents a *recognized environmental condition* to the subject property.

The following environmental conditions that are not considered recognized environmental conditions were identified during this Assessment:

- **Adjoining Railroad –** Currently, the west adjoining property is developed with an active railroad. The presence of a rail line near the subject property indicates the potential for hazardous materials, such as creosote which is used to preserve rail road ties, to be present. However, the subject property and railroad are separated by Railroad Avenue, making the railroad approximately 70 feet west of the subject property boundary. Due to the distance, it is unlikely that the subject property would be affected by chemicals associated with the railroad. Based on available information, this does not present a *recognized environmental condition* to the subject property.
- **Former Agricultural Use -** Based on the review of historical aerial photographs, the subject property was observed in agricultural use from at least 1939 to 1971. Given this usage, it is possible that pesticides and/or herbicides were once used onsite and residual amounts may remain. Based on BVNA's experience in sampling soils for residual pesticides and/or fertilizers that have been applied in conjunction with normal agricultural activities and the length of time since agricultural activity occurred onsite, the likelihood that residual chemicals will be found above cleanup levels is low. Based on this evaluation, it is BVNA's opinion that the potential past use of pesticides and/or fertilizers does not present a *recognized environmental condition* to the subject property.
- **Water Well -** One irrigation water well is currently located to the east of the garage. The well has not been used since at least 2011. This does not represent a *recognized environmental condition* to the subject property.

BVNA recommends that soil sampling be conducted in areas that were observed to be impacted by prior tenants. Additionally, the water well should be properly abandoned before development of the subject property.

1.0 INTRODUCTION

AU Energy LLC retained Bureau Veritas North America, Inc. (BVNA) to conduct a Phase I Environmental Site Assessment ("ESA" or "Assessment") of the property located at 16500 Railroad Avenue in Morgan Hill, Santa Clara County, California (the "subject property"). This Assessment was requested in association with the potential purchase of the subject property.

1.1 PURPOSE

The purpose the assessment is to follow ASTM International Practice E1527-13 (practice), which defines good commercial and customary practice in the United States of America for conducting an environmental site assessment of a parcel of commercial real estate with respect to the range of contaminants within the scope of the Comprehensive Environmental Response, Compensation and Liability Act (CERCLA) and petroleum products. As such, this practice is intended to permit a user to satisfy one of the requirements to qualify for the innocent landowner, contiguous property owner, or bona fide prospective purchaser limitation on CERCLA liability (the landowner liability protections or LLPs); that is, the practice that constitutes all appropriate inquiries into the previous ownership and uses of the property consistent with good commercial and customary practice as defined at 42 U.S.C. 9601(35)(B). The term *recognized environmental conditions* is defined as the presence or likely presence of any hazardous substances or petroleum products in, on, or at the property: (1) due to any release to the environment; (2) under conditions indicative of a release to the environment; or (3) under conditions that pose a material threat of a future release to the environment. D*e minimis* conditions are not *recognized environmental conditions*.

1.2 METHODOLOGY

This Assessment was performed under the conditions of, and in accordance with BVNA's Proposal Number 2019-05-10-25001, dated May 10, 2019, and ASTM International Practice E1527-13, *Standard Practice for Environmental Site Assessments: Phase I Environmental Site Assessment Process*. The United States Environmental Protection Agency (USEPA) has determined that the ASTM E1527-13 standard is consistent with the requirements for conducting All Appropriate Inquiry (AAI) and may be used to comply with the AAI regulations (40 Code of Federal Regulations [CFR] Part 312). The methods and terms are as defined in the ASTM standard and AAI regulations.

The Assessment included the following components:

- Review information provided by the client. This includes that information required by the Standard with respect to "User Responsibilities" as well as other information provided (e.g., Environmental Liens, Activity and Use Limitations [AULs], Specialized Knowledge).
- Review selected information on general geology and topography of the subject property, local groundwater conditions, and proximity to ecologically sensitive receptors, such as streams, that might be impacted by *recognized environmental conditions*.
- Investigate historical use of the subject property through reasonably ascertainable ASTM Standard Historical Sources for evidence of prior land use that could have led to *recognized environmental conditions*. These Standard Historical Sources may include: aerial photography, United States Geological Survey (USGS) topographic maps, fire insurance maps, local street

directories, property tax files, building department records and zoning/land use records. Unless otherwise specified by the client/proposal this did not include a review of recorded land title records.

- Review of environmental records available from the client, property owner or site contact for evidence of *recognized environmental conditions* and AULs. This includes helpful documents such as regulatory agency reports, permits, registrations, previous assessments, etc.
- Review a commercial database summary of ASTM Standard Federal, State, and Tribal regulatory agency records pertinent to the subject property and offsite facilities located within ASTM-specified search distances from the subject property.
- Review of reasonably ascertainable Federal, State, Tribal and Local environmental agency case files for onsite facilities and adjoining properties identified in the database summary report and/or during the site reconnaissance that have the potential to adversely impact the subject property.
- Conduct an interview with at least one staff member of any one of the following: local fire department, local health department, local building department, or State/Local environmental agency. This individual was asked about their personal knowledge of the subject property, with the questioning directed to identifying *recognized environmental conditions*. For example, if the site includes a known leaking underground storage tank (LUST) incident, the State agency LUST Program Project Manager for the facility may be the person interviewed under this portion of the scope of services.
- Conduct interviews with the subject property owner (or their designated *Key Site Manager*) and occupants regarding current and previous uses of the subject property, particularly with respect to activities involving hazardous substances and petroleum products. Past owners, operators and occupants were also interviewed to the extent they were identified and their information was not likely to be duplicative. In cases of abandoned properties, where there is evidence of uncontrolled access, this included interviews with Owners/Occupants of one or more neighboring properties (subject to availability).
- Conduct an onsite reconnaissance of the subject property for visual evidence of *recognized environmental conditions*, including, but not limited to: existing or potential soil and water contamination, as evidenced by soil or pavement staining or discoloration, unnaturally stressed vegetation, or indications of waste dumping or burial; pits, ponds, or lagoons; containers of hazardous substances or petroleum products; electrical and hydraulic equipment that may contain polychlorinated biphenyls (PCBs), such as electrical transformers and hydraulic hoists; underground and aboveground storage tanks (USTs and ASTs, respectively); etc.
- A determination of the sources of water, power, and sewer service at the subject property.
- Perform a subject property line visual reconnaissance of adjacent properties for evidence of potential offsite environmental conditions that may affect the subject property.
- Evaluate information gathered during the Assessment to reach conclusions concerning *recognized environmental conditions* and prepare this report.

This Assessment did not include considerations of “Non-ASTM” issues (e.g., asbestos-containing building materials, radon, lead-based paint).

This Assessment did not include sampling or analysis of soil, groundwater or other materials.

A BVNA representative, Ms. Jennifer Woods, Consultant from BVNA's Los Angeles Regional Office, conducted the site walkthrough portion of the Assessment on June 4, 2019, accompanied by Mr. Tobias (last name not given), the occupant of the residence and employee of Rent-A-Fence. This Assessment was performed by (or under the responsible charge of) an *Environmental Professional* as defined in §312.10 of 40 CFR 312 (see Section 11.0).

Copies of selected relevant documents and supporting information are included in the applicable appendices. See the Table of Contents for a list of Appendices. Resumes for assessors and *Environmental Professionals* involved in this Assessment are included in the Appendices. Photographs taken at the time of the walkthrough are included behind the *Photographs* Tab.

1.3 EXCEPTIONS & LIMITING CONDITIONS OF ASSESSMENT

Information for the Assessment was obtained from the sources listed in the Appendices. This information, to the extent it was relied on to form our opinion, is assumed to be correct and complete. BVNA is not responsible for the quality or content of information from these sources.

1.3.1 Unavailable Documentation

Requested documentation regarding the subject property was made available for review.

1.3.2 Lack of Access/Reconnaissance Limitations

BVNA did not encounter significant access or reconnaissance limitations at the subject property.

1.3.3 Data Gaps

The ASTM Standard requires that the report identify the following: 1) *obvious* uses of the subject property since 1940 or first development, whichever is *earlier;* and 2) significant "data gaps" which affect the ability of the Environmental Professional to identify *recognized environmental conditions.* The report is also to include information on the sources consulted to address the data gaps.

Historical subject property ownership and/or use information was obtained for the time period 1939 to present. Based on this information, BVNA has not established the history of *obvious* uses of the subject property since 1940 or first development, whichever is *earlier*. No significant data gaps (or other data gaps warranting discussion) were encountered during this Assessment, except for the following:

Data Gap:	Data Failure – pre 1939, a type of data gap as defined by ASTM
Does this data gap affect the EP's ability to identify RECs?	No
Rationale	Use of the subject property has been established since 1939. Prior use was likely the same (agricultural).
Information sources consulted	BVNA obtained and reviewed the following reasonably ascertainable records/information: 1) ASTM Standard Historical Sources (except recorded land title records), 2) selected local environmental records sources, 3) interviewed local government agency personnel, 4) interviewed the current owner, and 5) ASTM Standard Environmental Records

	Sources (through a commercially available database). Contact information for the previous owner was not provided and the scope of service did not include obtaining a chain-of-title.

1.4 RELIANCE

The information and opinions rendered in this report are exclusively for use by AU Energy LLC. BVNA will not distribute or publish this report without consent except as required by law or court order. The information and opinions expressed in this report are given in response to a limited assignment and should be considered and implemented only in light of that assignment. The services provided by BVNA in completing this project were consistent with normal standards of the profession. No other warranty, expressed or implied, is made.

2.0 USER PROVIDED INFORMATION

ASTM E1527-13 defines "*User*" as the party seeking to use Practice E1527 to complete an environmental site assessment of the subject property. BVNA understands that AU Energy LLC is the *User* as defined by ASTM E1527-13. ASTM E1527-13 specifies that certain tasks associated with identifying potential *recognized environmental conditions* at the subject property should be performed by the *User* and provided to the Environmental Professional (i.e., *User Responsibilities*). Accordingly, BVNA provided the *User* a questionnaire, requesting specific information (see Appendices).

The User Questionnaire included requests for information on the following: environmental liens and AULs that are filed or recorded against the property; "specialized knowledge" of the *User*; relationship of the purchase price to the fair market value of the property if it were not contaminated; commonly known or reasonable ascertainable information; the degree of obviousness of the presence of likely presence of contamination at the property, and the ability to detect the contamination by appropriate investigation; the presence of *Proceedings Involving the Property* (e.g., litigation, regulatory agency rulings, violations); and the reason for performing the Phase I ESA, and other information/documents (e.g., site plan, ALTA survey).

Based on BVNA's review of the *User* provided information, no readily apparent evidence of potential *recognized environmental conditions* at the subject property was noted.

BVNA's understands that the *User* intends to purchase the subject property.

3.0 SUBJECT PROPERTY DESCRIPTION

3.1 LOCATION

The subject property is located at 16500 Railroad Avenue, Morgan Hill, California (Figure 1, *Figures* Tab). The subject property is approximately 2.66 acres. The subject property can be accessed from Railroad Avenue to the west.

3.2 CURRENT USE OF SUBJECT PROPERTY

A description of the current uses and improvement(s) (if any) at the subject property is presented in the following table(s):

Parcel/Street Address (including known historic address[es])	16500 Railroad Avenue, Morgan Hill, California APN: 817-58-002
Owner:	David Landers
Number and Size of Buildings:	Three single-story buildings
Construction Date(s):	Circa 1971 (residence and storage building) and 1985 (garage)
Tenants:	Rent A Fence
Current Usage:	Storage for Rent A Fence and Residence
Areas Inspected:	The interior of the residence was not inspected. The remainder of the subject property was inspected.

3.3 CURRENT USES OF ADJOINING/NEARBY PROPERTIES

The area surrounding the subject property consists of commercial and light industrial development. Adjoining and nearby properties were observed (from the subject property or from public access areas) for evidence of potential *recognized environmental conditions* and their potential to pose an environmental concern to the subject property (Figure 2, *Figures* Tab). The uses and features of adjoining properties are described below (by relative compass direction and across adjoining roadways):

North		
Company/Facility Name	**Address**	**Type/Relevant Observations (if any)**
South County Collision Center, Leaman Equipment, Certified Auto Care, Grant's Garage, Thompson & Harvey Transportation	16540, 16550, 16530 Railroad Avenue	Commercial/None noted

East		
Company/Facility Name	**Address**	**Type/Relevant Observations (if any)**
The Huntington Apartments	16505 Butterfield	Residential/None noted

East		
Company/Facility Name	**Address**	**Type/Relevant Observations (if any)**
	Boulevard	

South		
Company/Facility Name	**Address**	**Type/Relevant Observations (if any)**
Lusamerica Foods Inc.	16480 Railroad Avenue	Light Industrial/None noted

West		
Company/Facility Name	**Address**	**Type/Relevant Observations (if any)**
Railroad Avenue with Railroad Tracks beyond	Not Addressed	Railroad/None noted

Information regarding historical or other documented uses of nearby properties that may pose an environmental concern to the subject property is discussed in Sections 4.0 and 6.0, respectively.

3.4 PHYSICAL SETTING

The "physical setting" of the subject property was assessed through a review of the following: USGS Topographic Map, visual observations at the subject and nearby properties, and selected additional documentation (e.g., soil survey, geotechnical reports, previous Phase II assessment, interviews with local personnel, etc.). General information on the topography, surface water, soils, bedrock and groundwater in the vicinity of the subject property is as follows:

Soil Type	Arbuckle gravelly loam, which is well drained and has a moderately low runoff potential (ERIS, 2019).
Bedrock (Type and Depth)	Quaternary alluvium and marine deposits (ERIS, 2019).
Nearby Surface Water/Drainage Features	The Madrone Drainage Channel is approximately 0.62 miles east of the subject property (Google image).
Estimated Depth Shallow Groundwater:	Groundwater was measured to be between 12 and 37 feet below ground surface (bgs) in the vicinity of the subject property (www.geotracker.waterboards.ca.gov/).
Estimated Shallow Groundwater Flow Direction	South-southeast (www.geotracker.waterboards.ca.gov/).

The subsurface conditions under the subject property are interpreted from available data and may vary. Estimated groundwater flow direction is based on topography and nearby water features unless otherwise noted. Topography is not always a reliable basis for predicting groundwater flow direction. The local groundwater gradient under the subject property may be influenced naturally by zones of higher or lower permeability, or artificially by nearby pumping or recharge, and may deviate from the regional trend.

4.0 HISTORICAL REVIEW

The following Sections detail BVNAs review of available historical and related information. This includes a review of ASTM Standard Historical Sources, Agency/Department records/personnel interviews and other documents. The historical summary also incorporates information obtained from interviews and other components of the Assessment process.

4.1 SUMMARY OF HISTORICAL REVIEW

The historical research presented in this Assessment has established the *obvious* uses of the subject property since 1939. In addition, information on historic uses of adjoining properties was also obtained. A chronological summary of the historic use of the subject and adjoining/nearby properties is presented below. Please refer to Section 1.3.3 for a summary of significant data gaps (if any).

The subject property was developed as agricultural land from at least 1939 until sometime prior to 1971 when two small buildings (residence and storage building) were developed. In 1985, the garage was constructed. The subject property was occupied by Roses 4 U from approximately 1996 to 2000 and as Powell Paving from 2000 to 2011. Rent-A-Fence has occupied the property since that time.

The adjoining properties were developed as agricultural land by at least 1939, with the exception of the west adjoining property that has been developed as a railroad since at least 1939. Agricultural activities ceased on the south adjoining property circa 1971 when the existing food distribution building was developed. The north and east adjoining properties were no longer in agricultural use by 1993. At this time, the existing commercial building on the western portion of the north adjoining property was developed. The existing commercial building on the eastern portion of the north adjoining property was developed circa 2005. The east adjoining property was developed with two large apartment buildings by 2018.

4.2 AERIAL PHOTOGRAPHS

Aerial photographs, including the subject and adjoining properties, were obtained from ERIS for the years 1939, 1948, 1953, 1963, 1971, 1982, 1987, 1993, 2005, 2006, 2009, 2010, 2012, 2014, 2016, 2018, which are included in the Appendices. Photographs reviewed are summarized as follows:

Date	Scale	Comments
1939 1948 1953 1963	1” = 500’	The west adjoining property was developed with a railroad. The subject and remaining adjoining properties were developed as agricultural land.
1971	1” = 500’	The subject property was no longer in use agriculturally. Two small buildings were developed on the subject

Date	Scale	Comments
1982		property. One large building was developed on the south adjoining property. No further changes were noted.
1987	1” = 500’	There were no significant changes from the 1982 photograph, except that one additional building was developed on the subject property.
1993	1” = 500’	One building was developed on the north adjoining property. The east adjoining property was no longer in agricultural use. No further changes were noted.
2005 2006 2009 2010 2012 2014 2016	1” = 500’	There were no significant changes from the 1993 photograph, except that one additional building was developed on the north adjoining property.
2018	1” = 500’	There were no significant changes from the 2016 photograph, except that two large buildings were developed on the east adjoining property.

No readily apparent evidence of potential *recognized environmental conditions* at the subject or adjoining properties was noted on the aerial photographs reviewed.

4.3 USGS TOPOGRAPHIC MAPS

Topographic maps for the subject property and vicinity were obtained from ERIS for the years 1917, 1939, 1955, 1968, 1979, 1980, 1994, 1996, and 2015, which are included in the Appendices. Topographic maps reviewed are summarized as follows:

Date	Comments
1917	No structures or improvements were depicted on the subject and adjoining properties.
1939 1955 1968	The west adjoining property was depicted as a railroad. The subject and remaining adjoining properties were depicted as agricultural land.
1979 1980 1994 1996	The subject and adjoining properties were no longer depicted as agricultural land. One large structure was depicted on the south adjoining property.

Date	Comments
2015	No structures or improvements were depicted on the subject and adjoining properties.

No readily apparent evidence of potential *recognized environmental conditions* at the subject or adjoining properties was noted on the topographic maps reviewed.

4.4 FIRE INSURANCE MAPS

Sanborn fire insurance maps for the subject property and vicinity were requested and not available from ERIS for the subject and adjoining properties. A copy of the "No Coverage" letter is included in the Appendices.

4.5 CITY DIRECTORIES

City directories covering the subject property and adjoining properties were obtained from ERIS for the period between 1971 and 2018, which are included in the Appendices. A summary of the listings for the subject property and selected adjoining/nearby properties is shown below.

- The subject property was listed as a residence from 1981 to 2006. Additionally, it was listed as Roses 4 U from 1996 to 2001.
- The north adjoining property was listed as various commercial occupants from 1991 to 2018.
- The south adjoining property was listed as a NAPA distribution center from 1976 to 2010 and as Lusamerica Foods from 2014 to 2018.
- The remaining adjoining properties were not listed in the city directories reviewed.

No readily apparent evidence of potential *recognized environmental conditions* at the subject or adjoining properties was noted on the city directories reviewed.

4.6 RECORDED LAND TITLE RECORDS

Information (if any) provided to BVNA by the *User* with respect to environmental liens or AULs was discussed in Section 2.0. It should be noted that the ASTM Standard recommends that the User retain a title company or title professional to undertake a review of recorded land title records.

4.7 AGENCY CONTACTS

BVNA contacted various government offices to request information on the subject property. Information was requested with respect to historic use and various environmental-related issues, such as: permits, use of or complaints/spills/violations involving hazardous substance and petroleum products, USTs, ASTs, etc. In addition, interviews were also conducted with available agency personnel. Interviews requested relevant *personal* knowledge regarding the past history of use of, and/or potential *recognized environmental conditions* associated with, the subject property. The government offices and local officials contacted are presented below, along with the relevant information (if any) they provided.

Agency: **BUILDING, PLANNING AND/OR ZONING DEPARTMENTS**

Permits/Comments: The Morgan Hill City Clerk was contacted on May 21, 2019 to obtain historical use information for the subject property. According to the Morgan Hill City Clerk on May 22, 2019, the following records are on file for the subject property:

- 09/25/1985 – A permit to construct one single-story 12,000-square foot detached garage. The owner was listed as the Leonard Cosentini Trust.
- 10/16/1997 – A permit to reroof one of the buildings owned by the Leonard Cosentini Trust.

Agency: **BAY AREA AIR QUALITY MANAGEMENT DISTRICT**

Permits/Comments: The Bay Area Air Quality Management District (BAAQMD) was contacted on May 21, 2019 to obtain information regarding environmental concerns or violations at the subject property. According to the BAAQMD on May 28, 2019, no records were on file for the subject property.

Agency: **SANTA CLARA COUNTY ENVIRONMENTAL HEALTH DEPARTMENT**

Permits/Comments: The Santa Clara County Environmental Health Department (SCCEHD) was contacted on May 21, 2019 to obtain information regarding environmental concerns or violations at the subject property. According to the SCCEHD on May 22, 2019, no records were on file for the subject property.

Agency: **REGIONAL WATER QUALITY CONTROL BOARD**

Permits/Comments: The Regional Water Quality Control Board (RWQCB) was contacted on May 21, 2019 to obtain information regarding environmental concerns or violations at the subject property. According to the RWQCB as of May 29, 2019, no records were on file for the subject property.

4.8 PREVIOUS ENVIRONMENTAL REPORTS OR OTHER DOCUMENTS

BVNA made requests to the client and the current property owner/site contact regarding the presence of previous environmental reports or other relevant documents for the subject property (e.g., previous Phase I or Phase II ESA, geotechnical report, MSDS, etc.). The following reports were available for review:

***Phase I Environmental Site Assessment, Powell Paving Site, 16500 Railroad Avenue, Morgan Hill, California,* dated January 2011, prepared by Giancola Construction Incorporated, prepared for Mr. David Lander.**

At the time of this Phase I ESA, the subject property developed with three buildings used as a rented out residence, offices, and a garage on a 2.5 acre parcel. The buildings were occupied by Powell Paving, who at the time had occupied the property for approximately 11 years. The remainder of the subject property was used for vehicle storage. The subject property had historically been developed agriculturally. The following environmental concerns were noted during the Phase I ESA:

- Light vehicle maintenance activities occurred on the subject property. This included the use of a steam cleaning area used to clean various equipment that discharged directly into an unlined drainage area in the center of the property. Water with a sheen was observed entering this drainage area.
- Several open containers of vehicle fluids and petroleum products were observed during the walk through.

- One water well was located on the subject property.
- The buildings onsite were constructed prior to 1975; therefore, may contain asbestos or lead containing materials and paints.

It was recommended that shallow soil sampling be completed in the drainage area, the steam cleaning area, and any areas that appeared to be impacted by open containers of petroleum products. The drainage area should be bermed to limit any further drainage into the area. If demolition of the structures onsite is planned, then the building materials should be appropriately sampled to determine if asbestos and lead is present.

5.0 INTERVIEWS

BVNA interviewed selected individuals associated with the subject property. The purpose of the interview(s) was to obtain additional information related to 1) the current and past operations at the subject and/or adjoining properties that may result in *recognized environmental conditions*, and 2) the presence of *Proceedings Involving the Property* (e.g., litigation, regulatory agency rulings, violations, etc.).

This included interviews with the current property Owner(s) and/or their "*Key Site Manager(s)*" and major Operators/Occupants. The "*Key Site Manager*" is that individual designated by the Property Owner that possesses good knowledge of the uses and physical characteristics of the property. Past owners, operators and occupants were also interviewed if 1) they were identified, 2) contact information was obtained, and 3) the information was not likely to be duplicative of that obtained from other sources. Information (if any) obtained from interviews with local Agency personnel is included in Section 4.7. In addition, in the event the subject property currently appears "abandoned" with evidence of potentially unauthorized uses or uncontrolled access, one or more owners/occupants of adjoining properties were interviewed.

5.1 INTERVIEW WITH SITE MANAGER

See Section 2.0 for additional information provided by the site owner.

Mr. Tobias (last name not given), the occupant of the residence and subject property owner representative, was interviewed during the site walk on June 4, 2019. Mr. Tobias has been associated with the subject property since 2011 and was forthcoming with information of which he had knowledge. Mr. Tobias indicated that the subject property is primarily used as Rent-A-Fence storage and that no USTs, ASTs, or hazardous materials are located onsite.

Mr. Tobias was asked if he was aware of any of the following:

Any pending, threatened, or past litigation relevant to hazardous substances or petroleum products in, on, or from the property.	Yes	____	No	**X**
Any pending, threatened or past administrative proceedings relevant to hazardous substances or petroleum products in, on, or from the property.	Yes	____	No	**X**
Any notices from any governmental entity regarding any possible violation of environmental laws or possible liability relating to hazardous substances or petroleum products.	Yes	____	No	**X**

Previous owners were not interviewed during this assessment, because sufficient information was obtained from other sources.

6.0 STANDARD ENVIRONMENTAL RECORD SOURCES: FEDERAL, STATE, AND TRIBAL

Available government database information prepared by ERIS was reviewed to evaluate both the subject property and listed sites within ASTM-recommended search distances (Appendix J). This included ASTM Standard Federal, State, and Tribal databases and may also include other types of records, subject to availability (e.g., local lists).

The regulatory database report also included an Unmappable Sites Section. Unmappable sites are sites that cannot be plotted with confidence, but can be located by zip code or city name. In general, a site cannot be geocoded due to inaccurate or missing information in the environmental database record provided by its applicable agency. Unmappable sites that were identified by BVNA are included, as applicable, within the following paragraphs.

The subject property was identified in the Haznet database reviewed as H.L. Powell Paving Inc. According to the Haznet database, H.L. Powell Paving Inc. disposed of 0.6 tons of other organic solids in 2011. No evidence of violations or a release was identified.

A total of 77 listed sites and four unmappable sites were identified in the databases reviewed.

The following adjoining facilities and/or other nearby facilities of potential concern were noted.

Facility	Database	Orientation from Subject Property (miles)	Environmental Concern/Reason
Thompson Harvey Bay Area LLC/Old Country Roofing 16530 Railroad Avenue	CERS Haz, SantaClara CUPA, FINDS/FRS, HAZNET, RCRA NonGen	North adjoining, upgradient property	No, the site is listed only with no evidence of a release.
Grants Garage/Leeman Equipment/The Dent Clinic/ South County Collision Center 16550 Railroad Avenue	CERS Haz, SantaClara CUPA, Emissions, FINDS/FRS, Haznet, RCRA NonGen, RCRA SQG	North adjoining, upgradient property	No, the site is listed only with no evidence of a release.

Facility	Database	Orientation from Subject Property (miles)	Environmental Concern/Reason
Lusamerica Foods 16480 Railroad Avenue	AST, CERS Tank, SantaClara CUPA, RCRA NonGen	South adjoining, downgradient property	No, the site is listed only with no evidence of a release.
Pacific Northwest Oil 16490 Vineyard Boulevard	CERS Haz, SantaClara CUPA, Delisted Haz, Delisted CTNK	Approximately 127 feet southwest, downgradient	No, the site is listed only with no evidence of a release.
Castle Vegtech/ Apollo Seeds 16470 Vineyard Boulevard	Cleanup Sites, Envirostor, SantaClara CUPA, RCRA NonGen	Approximately 246 feet southwest, downgradient	No, the soil and groundwater pesticide contamination at this site has been adequately defined through monitoring events conducted between 1997 and 2018. Contamination was found to extend south away from the subject property.

The database information reviewed did indicate the presence of facilities within ASTM-recommended search distances of the subject property. It is BVNA's opinion that most of the sites do not present an environmental concern to the subject property because they hold only an operating permit (which does not imply a release), require no further action, or based upon BVNA's review, are too distant and/or topographically downgradient or crossgradient relative to the subject property to reasonably affect it.

7.0 TIER 1 VAPOR ENCROACHMENT SCREEN (VES)

BVNA conducted a Tier 1 VES during the Phase I ESA. The VES was conducted in accordance with ASTM E2600-15, *Standard Guide for Vapor Encroachment Screening on Property Involved in Real Estate Transactions*. A VES is often conducted in conjunction with a Phase I Assessment as much of the information utilized is common to both processes. The methods and terms are as defined in the ASTM standard.

The goal of a VES is to identify a *vapor encroachment condition* (VEC) at a subject property. A VEC is defined as the presence or likely presence of *chemicals of concern* (COC) vapors in the subsurface of a subject property caused by the release of vapors from contaminated soil or groundwater either on or near the subject property.

In accordance with the Standard, BVNA requested that the *User* provide information on the subject property, with respect to the following: "specialized knowledge" of the *User*; and commonly known or reasonable ascertainable information.

Based on BVNAs review of the *User* provided information, no readily apparent evidence of potential *vapor encroachment conditions* at the subject property was noted.

7.1 TIER 1 SCREENING INFORMATION

A Tier 1 VES includes obtaining and reviewing information on the subject property and adjoining properties. This includes information on the following: user provided information; physical setting information; existing/planned use of the subject property; types of structures/existing or planned on the subject property; surrounding area description; selected Federal, State, Local and Tribal environmental records sources; historical records related to the past use of the subject property and adjoining properties within the *area of concern* (AOC), $^{1}/_{3}$ to $^{1}/_{10}$ mile; the likely chemicals of concern (COC); and the presence of significant natural or man-made conduits that can serve as preferential pathways, such as utility corridors, sewers, storm drains, etc. (Note: These "preferential pathways" may provide for a more direct route for vapors to encroach upon the subject property).

As stated previously, most of this information was obtained as part of the standard Phase I assessment process and has already been discussed in the applicable sections of this report. Additional information was also obtained with respect to the following: planned additional structures; and significant natural or man-made "preferential pathways" of potential vapor migration. This information is summarized below:

- The planned use of the subject property is development with a trucking facility.

7.2 TIER 1 SCREENING EVALUATION

An evaluation of that information includes two tests: 1) a search distance test to evaluate the proximity of the target property to known or suspected "*contaminated properties*", and 2) a chemicals of concern test to determine the likely presence of COCs at the subject or properties within the AOC. In evaluating the data, the distance and proximity to potentially contaminated offsite properties must be evaluated, including whether they are up-, cross-, or down-gradient relative to the subject property. A brief summary of relevant information considered for the Tier 1 screening follows:

Use of Property:	Former paving company
Soil Characteristics	Arbuckle gravelly loam,
Depth to groundwater:	Between 12 and 37 feet bgs
Preferential Pathways:	Utilities likely exist onsite

Location of Known or Suspect Contaminated Properties	Type of COC	Orientation from Subject Property (Distance/Direction/Gradient)	Cleanup "Status" Or Comments
Powell Paving/Rent A Fence 16500 Railroad Avenue	Petroleum Hydrocarbons/ VOCS	Subject property	Prior to 2011, a steam cleaning area used to clean various equipment discharged directly into an unlined drainage area in the center of the property. Water with a sheen was observed entering this drainage area. No soil or groundwater sampling has been completed to assess for subsurface impacts. VEC exists since sampling has not been conducted.
Thompson Harvey Bay Area LLC/Old Country Roofing 16530 Railroad Avenue	Petroleum Hydrocarbons	North adjoining, upgradient property	The site is listed only with no evidence of a release. VEC does not exist.
Grants Garage/Leeman Equipment/The Dent Clinic/ South County Collision Center 16550 Railroad Avenue	Petroleum Hydrocarbons	North adjoining, upgradient property	The site is listed only with no evidence of a release. VEC does not exist.
Lusamerica Foods 16480 Railroad Avenue	Petroleum Hydrocarbons	South adjoining, downgradient property	The site is listed only with no evidence of a release. VEC does not exist.
Pacific Northwest Oil 16490 Vineyard Boulevard	Petroleum Hydrocarbons	Approximately 127 feet southwest, downgradient	The site is listed only with no evidence of a release. VEC does not exist.
Castle Vegtech/ Apollo Seeds 16470 Vineyard Boulevard	Organochlorine Pesticides	Approximately 246 feet southwest, downgradient	Contamination from this site was found to extend south away from the subject property. VEC does not exist.

The *vapor encroachment screen* process has been completed in accordance with the Standard. Since subsurface investigations have not been completed onsite to address prior issues, a *vapor encroachment condition* does exist.

8.0 SITE RECONNAISSANCE

8.1 GENERAL OBSERVATIONS

The subject property was assessed on foot. At the time of the walkthrough, the subject property was developed with three single-story buildings used as a residence, garage, and a storage building for Rent-A-Fence. The residence is currently occupied by an employee of Rent-A-Fence and the remainder of the property is used as vehicle and equipment storage for Rent-A-Fence. Several empty storage containers are located along the southern border of the subject property. An unlined drainage channel is located on the central east portion of the property. The remainder of the subject property consists of overgrown grasses and trees. Access can be gained from Railroad Avenue to the west.

The following information was obtained regarding subject property utilities:

- Electricity: Pacific Gas & Electric Company
- Natural Gas: Pacific Gas & Electric Company
- Water: City of Morgan Hill

8.2 CURRENT SITE CONDITIONS

Stained Soil/Surface	**Yes**		**No**	**XX**
Distressed Vegetation	**Yes**		**No**	**XX**
Odors	**Yes**		**No**	**XX**
Chemical/Hazardous Materials Storage	**Yes**		**No**	**XX**
Drums/Unidentified Substance Containers	**Yes**	**XX**	**No**	

Comments (types, amount, location): Six 55-gallon drums are located to the south of the storage building. All of the drums are either empty or contain water. No secondary containment was observed. No leaking or evidence of a release was observed in the vicinity of the drums.

Wastewater/Stormwater	**Yes**	**XX**	**No**	

Comments (types, amount, location): Wastewater currently originates from sinks, toilets, and showers at the subject property and is discharged into the municipal sewer. The storm water runoff from the subject property percolates naturally into the ground.

An unlined drainage area was observed in the center of the property. According to the 2011 Phase I ESA, a steam cleaning area used to clean various equipment discharged directly into this drainage area. Water with a sheen was observed entering this drainage area in 2011.

Sumps/Floor Drains	**Yes**		**No**	**XX**
Leachfields/Septic Tank	**Yes**		**No**	**XX**
Pits/Ponds/Lagoons/Pools of Liquids	**Yes**		**No**	**XX**

Source of Fuel for Heating: Natural Gas

Wells	**Yes**	**XX**	**No**	

Comments (types, amount, location): One irrigation water well is currently located to the east of the garage. The well has not been used since at least 2011. This does not represent a *recognized environmental condition* to the subject property.

Waste Handling and Disposal:

Comments (types, amount, location): Non-hazardous household waste is currently generated at the subject property. Waste is disposed of by employees of Rent A Fence who transport waste to the local dump.

Potential PCB-Containing Equipment	**Yes**		**No**	**XX**
Underground Storage Tanks (USTs)	**Yes**		**No**	**XX**

9.0 FINDINGS AND OPINIONS

This section presents a summary of available information on known or suspected *recognized environmental conditions, controlled recognized environmental conditions, historical recognized environmental condition, vapor encroachment conditions,* and *de minimis conditions* (if any) at the subject property. It also includes BVNA's opinion and rationale for concluding that a condition is, or is not, currently a *recognized environmental condition.* Based on a review of the information presented in this Assessment, BVNA presents the following relevant findings and opinions:

- **Prior Use of the Subject Property –** According to the 2011 Phase I ESA conducted by Giancola Construction, the subject property was occupied by Powell Paving from at least 2000 to 2011. In this 2011 Phase I ESA, several environmental concerns were noted including vehicle maintenance activities onsite, unauthorized wastewater releases to an unlined drainage area, and improper storage of vehicle fluids/petroleum products. A subsurface investigation was recommended; however, no investigation has been completed as of the date of this report. Due to the lack of investigation, this is considered a *recognized environmental condition*.
- **Adjoining Railroad –** Currently, the west adjoining property is developed with an active railroad. The presence of a rail line near the subject property indicates the potential for hazardous materials, such as creosote which is used to preserve rail road ties, to be present. However, the subject property and railroad are separated by Railroad Avenue, making the railroad approximately 70 feet west of the subject property boundary. Due to the distance, it is unlikely that the subject property would be affected by chemicals associated with the railroad. Based on available information, this does not present a *recognized environmental condition* to the subject property.
- **Former Agricultural Use -** Based on the review of historical aerial photographs, the subject property was observed in agricultural use from at least 1939 to 1971. Given this usage, it is possible that pesticides and/or herbicides were once used onsite and residual amounts may remain. Based on BVNA's experience in sampling soils for residual pesticides and/or fertilizers that have been applied in conjunction with normal agricultural activities and the length of time since agricultural activity occurred onsite, the likelihood that residual chemicals will be found above cleanup levels is low. Based on this evaluation, it is BVNA's opinion that the potential past use of pesticides and/or fertilizers does not present a *recognized environmental condition* to the subject property.
- **Water Well -** One irrigation water well is currently located to the east of the garage. The well has not been used since at least 2011. This does not represent a *recognized environmental condition* to the subject property.
- **Tier 1 Vapor Encroachment Screen** – BVNA has conducted a Tier 1 Vapor Encroachment Screen, in accordance with ASTM Standard E2600-15. Based on BVNA's review of available information, a *vapor encroachment condition* does exist since subsurface investigations have not been completed onsite to address prior issues. This VEC represents a *recognized environmental condition* to the subject property.

10.0 NON-ASTM ISSUES

The scope of services for this Assessment did not include an evaluation of "Non-ASTM" issues (e.g., asbestos-containing building materials, radon, lead-based paint, lead in drinking water, wetlands, etc.).

11.0 CONCLUSIONS AND RECOMMENDATIONS

BVNA has performed a Phase I Environmental Site Assessment in conformance with the scope and limitations of ASTM Practice E1527-0513 of the property located at 16500 Railroad Avenue in Morgan Hill, Santa Clara County, California (the "subject property"). Any exceptions to, or deletions from, this practice are described in Sections 1.2 and 1.3 of this report.

Based on available information, it is BVNA's opinion there are no *recognized environmental conditions*, as defined by ASTM, in connection with the subject property, except for the following:

- **Prior Use of Subject Property**
- **Tier 1 Vapor Encroachment Condition**

The following environmental conditions that are not considered recognized environmental conditions were identified during this Assessment:

- **Adjoining Railroad**
- **Former Agricultural Use**
- **Water Well**

BVNA recommends that soil sampling be conducted in areas that were observed to be impacted by prior tenants. Additionally, the water well should be properly abandoned before development of the subject property.

12.0 SIGNATURES

This report was prepared, under the responsible charge of the Environmental Professional noted below, by:

Jennifer Woods
Consultant
Health, Safety and Environmental Services
Los Angeles Regional Office
BVNA North America, Inc.

Environmental Professional's Certification:

I declare that, to the best of my professional knowledge and belief, I meet the definition of Environmental Professional as defined in §312.10 of 40 CFR 312. I have the specific qualifications based on education, training, and experience to assess a property of the nature, history, and setting of the subject property. I have developed and performed the all appropriate inquiries in conformance with the standards and practices set forth in 40 CFR Part 312.

Shannon Gillespie, REPA
Manager, Due Diligence and Regulated Building Materials
Health, Safety and Environmental Services
Los Angeles Regional Office
BVNA North America, Inc.

June 11, 2019

Phase I Environmental Site Assessment
16500 Railroad Avenue
Morgan Hill, California

BVNA Project No. 25019-019060.00

FIGURES

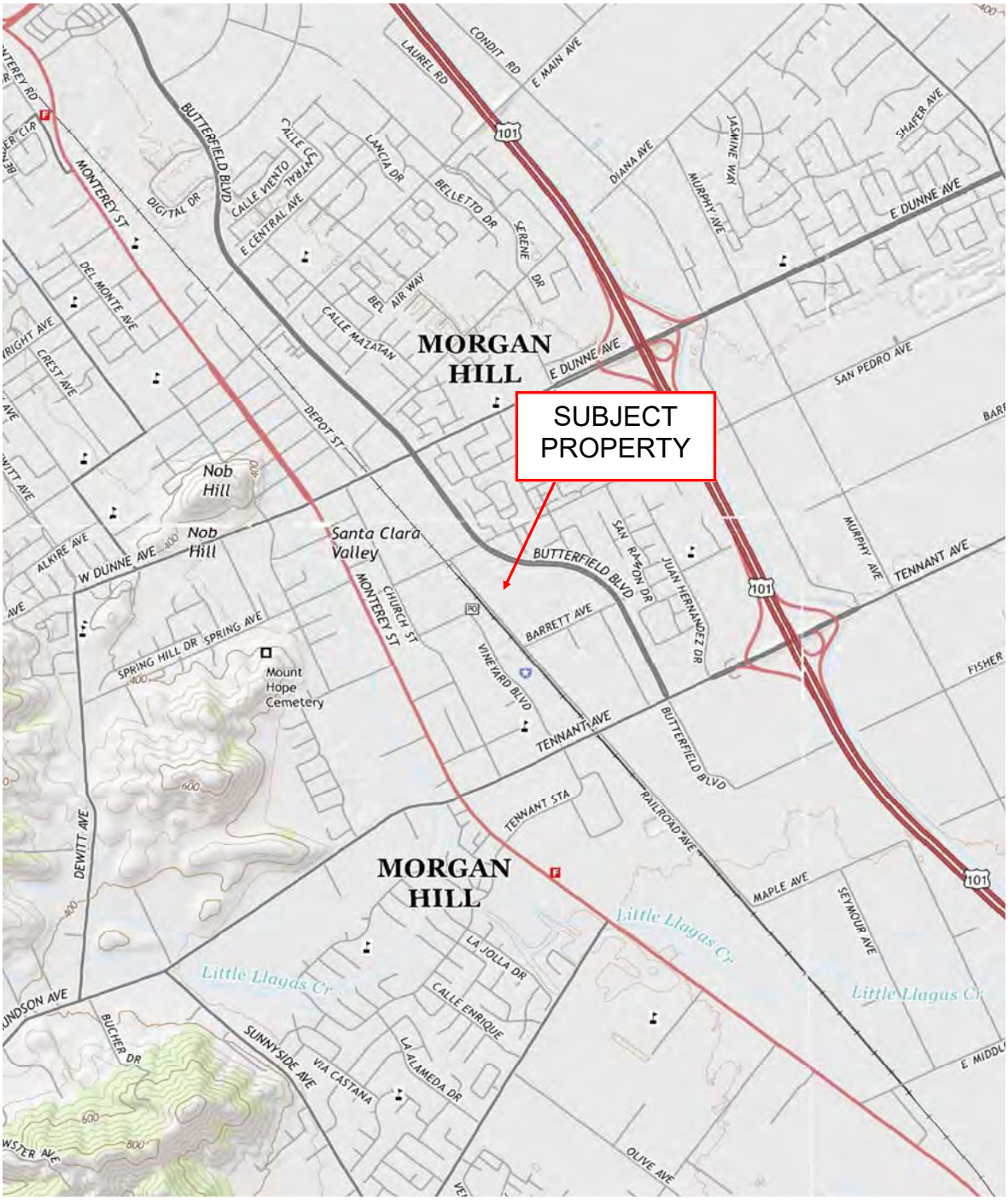

PORTION OF 7.5-MINUTE
(TOPOGRAPHIC) MAP
UNITED STATES DEPARTMENT OF THE INTERIOR
GEOLOGICAL SURVEY

MOUNT MADONNA QUADRANGLE
(2015)

N

SCALE 1 : 24,000	SITE LOCATION 16500 RAILROAD AVENUE MORGAN HILL, CALIFORNIA	BUREAU VERITAS	FIGURE 1
DATE JUNE 5, 2019			
PRJ NO. 25019-019060.00			

LEGEND

SUBJECT PROPERTY BOUNDARY

N

SCALE 1 : 24,000	SITE VICINITY 16500 RAILROAD AVENUE MORGAN HILL, CALIFORNIA	BUREAU VERITAS	FIGURE
DATE JUNE 5, 2019			2
PRJ NO. 25019-019060.00			

PHOTOGRAPHS

CLIENT:	AU Energy	**PROJECT No:**	25019-019060.00
LOCATION:	16500 Railroad Avenue, Morgan Hill, California	**DATE:**	June 4, 2019

1

View of the residence located on the subject property facing east.

2

View of the interior of the garage on the subject property.

CLIENT:	AU Energy	**PROJECT No:**	25019-019060.00
LOCATION:	16500 Railroad Avenue, Morgan Hill, California	**DATE:**	June 4, 2019

3

View of storage located outside of the storage building facing northwest.

4

View of the 55-gallon water drums facing east.

View of the water well pump house facing northwest.

5

View of typical vehicle storage at the subject property facing south.

6

7

View of the drainage basin on the eastern portion of the property facing northeast.

8

View of the west adjoining railroad facing west.

9

View of the north adjoining property facing north.

10

View of the east adjoining property facing east.

11

View of the south adjoining property facing southwest.

APPENDIX A

RESUMES

Jennifer Woods

Consultant I

Education

B.S., Environmental Science
University of California, San Diego
La Jolla, CA

Registrations/Certifications

Asbestos Hazard Emergency Response Act (AHERA) Certified Building Inspector (6N10515)

Asbestos Contractor/Supervisor

(5N12392)

Asbestos Certified Site Surveillance Technician

(17-6101)

Certified Lead Sampling Technician (28050)

40-Hour OSHA HAZWOPER Trained

Location

Costa Mesa, CA

Years with Bureau Veritas

2.5 Years

Total Years of Experience

2.5 Years

Ms. Woods conducts Phase I Environmental Site Assessments (ESAs) for various financial, real estate, industrial, and commercial clients. Using American Society for Testing Materials (ASTM) standard practices as a guideline, Ms. Woods has conducted Phase I ESAs of industrial sites, commercial buildings, and undeveloped land throughout California, Arizona, Washington, Nevada, Idaho, and Montana. These have included performing historical research, interviewing owners, occupants, and local government officials, and generating reports. Ms. Woods also has participated in all phases of asbestos and lead projects.

In addition, to assessing potential environmental conditions, Ms. Woods participates in Phase II investigative activities, including soil sampling, groundwater sampling, and soil vapor sampling.

Ms. Woods also performs National Environmental Protection Act (NEPA) compliance work in California for proposed and existing wireless communications facilities. She also researches and generates reports regarding the specific location of historical sites, endangered species and habitats, wildlife and wilderness preserves, and Native American religious areas.

Jennifer Woods

Project Experience

Phase I Environmental Site Assessments (ESAs)
Real Estate Transactions

Ms. Woods has conducted various Phase I ESAs throughout Southern California to satisfy due diligence investigations for real estate transactions, banks, real estate investment companies, developers, and property owners. Ms. Woods has conducted site inspections and investigated surrounding property usage; reviewed relevant regulatory files for investigations at the site or in the immediate area; and surveyed past site and surrounding property uses using aerial photographs, city directories, fire insurance maps and government records.

Phase II Subsurface Investigations
Real Estate Transactions

Ms. Woods has conducted a variety of activities associated with Phase II Subsurface Investigations including field soil, groundwater, and soil vapor sample collection and lithology description, data quality control, and generating reports.

National Environmental Policy Act (NEPA)
Telecommunications

Ms. Woods has conducted environmental assessments in Southern California in compliance with the National Environmental Protection Act (NEPA) for national telecommunications clients. Ms. Woods' research includes consultation with several bureaus within the United States Department of Interior such as National Park Services (NPS), United States Fish & Wildlife Services and Bureau of Land Management (BLM). In addition, Ms. Woods contacts state and local agencies, federally and non-federally recognized Native American Tribes concerning religious areas, and the California Historic Preservation Office. Ms. Woods has investigated potential wildlife and wilderness preserves, wetlands, endangered or threatened species and habitats and Native American religious areas. Ms. Woods has knowledge of the Federal Communications Commission's (FCC) Nationwide Programmatic Agreement (NPA).

Employment History

Bureau Veritas North America, Inc. – Costa Mesa, California
Consultant I
2015 to Present

Shannon Gillespie, REA

Manager, Real Estate and Due Diligence Environmental Services

B.S., Chemistry, 1986
Arizona State University,
Tempe, Arizona

California Registered Environmental Assessor, REA-03582: 1992

Certified Environmental Specialist, No. 13564: 1996

OSHA 8-hour HAZWOPER Refresher

OSHA 40-hour Hazardous Waste, Health and Safety Accreditation Training

OSHA 8-hour Supervisor Training
AHERA Building Inspector

Ms. Gillespie has over 20 years of technical experience in conducting environmental assessments. Ms. Gillespie supervises staff responsible for conducting Phase I Environmental Assessments and subsequent subsurface investigations and has final review of project deliverables. She interacts with clients and is responsible for assuring report timeliness and maintaining project budgets. She prepares Phase I and subsurface investigation proposals and conducts business development. Ms. Gillespie is also a member of Clayton's internal Real Estate and Financial Services Committee, which conducts Phase I training of Clayton Personnel and standardizes company boilerplate reports.

Ms. Gillespie has coordinated, managed, and conducted Phase I environmental assessments of commercial and industrial properties as part of real estate transactions for due diligence investigations. The Phase I assessments include site visits to inspect current site and vicinity usage, review of relevant regulatory files for investigations at the site or in the area, personnel interviews, reviews of hazardous material and waste handling practices, identifying potential sources of contamination and asbestos-containing materials, and surveys of past site and vicinity usages, and reviewing aerial photographs, city directories, fire insurance maps, and government records.

Ms. Gillespie also reviews environmental assessment reports for financial institutions to assess business risk and assists clients in the preparation of Hazardous Materials Business Plans. Additionally, she conducts Phase II and Phase III assessments to locate and determine the extent of soil and groundwater contamination. Her responsibilities include soil boring installation, developing site-specific work plans and health and safety plans, interpreting analytical results, estimating volumes of impacted soil and groundwater, estimating remediation costs and report preparation. She reviews environmental assessment and subsurface investigation reports written by staff personnel and other consultants.

©2008 Bureau Veritas North America, Inc.

Shannon Gillespie, REA

Project Experience

CERCLA Preliminary Assessment

State of California Real Estate Division (formerly Division of the State Architect)

Prepared a CERCLA preliminary assessment for a 1,300-acre Department of Defense and California Army National Guard installation (Los Alamitos Armed Forces Reserve Center). The assessment included: a review of available files, personnel interviews, onsite and offsite reconnaissance, historical aerial photograph review and survey of potential sources of past and current contamination and contaminant sources. The preliminary assessment indicated that past and present operations at the installation had involved the use, storage, treatment, spillage, leakage, and disposal of materials and/or wastes that are now considered hazardous. These materials and wastes were used in a variety of aircraft and vehicle maintenance, fuel storage, landfilling, aircraft-washing, and other facility activities and operations. Based on this information, potential areas of concern at the installation requiring site investigation activities were identified. The Preliminary Assessment was conducted using guidelines developed by the U.S. Environmental Protection Agency (EPA), Waste Management Division, Region IX and the California Department of Toxic Substances (DTSC).

The SI included twelve potential areas of concern identified in the Preliminary Assessment (PA). The areas included two landfills, a flight line area, revetments, fuel tank farms, former rifle ranges, clarifiers, munitions bunkers, agricultural areas and a wastewater treatment plant. Investigation included the collection of air, surface water, groundwater, soil and soil vapor samples to assess the presence of various contaminants that were identified in the previously completed PA. Ms Gillespie was an integral member of the team in the evaluation of data collected during the SI and generation the Remedial Investigation Work plan, Health and Safety Plan, Quality Assurance Project Plan and Field Sampling Plan.

Phase I Environmental Assessments

Lending Institute

Supervised the completion of a 45-site portfolio for a major lending institute to satisfy due diligence. The sites were located in California, Texas and Arizona and required the coordination of staff from three other Clayton offices. All field work and written reports had to be completed within a 4-week period of time and within a tight budget. Ms. Gillespie solely maintained client contact and reviewed all deliverables prior to submittal to client. Some of the projects required subsequent Phase II investigations based on findings during the Phase I.

Auto manufacturing company

Conducted a Phase I environmental assessment of a previously industrial building and adjacent agricultural field prior to the client purchasing properties. Based on the findings of the site inspection, a subsurface investigation was conducted simultaneous to the completion of the Phase I. The subsurface investigation had to be completed within 5 days and included 34 boreholes using direct push methods and over 160 samples. Samples were analyzed for VOCs, semi-VOCs, TRPH, gasoline, diesel, organic lead, CAM Metals, PCBs, and pesticides. One report was submitted to the client that included both the Phase I and subsurface investigation.

©2008 Bureau Veritas North America, Inc.

Shannon Gillespie, REA

Cellular Communications Company

Managed the completion of over 650 assessments for a cellular communications company to satisfy due diligence. Completion of the project, which included Phase I Environmental Site Assessments and NEPA work, required the coordination of staff from five other Clayton offices. All fieldwork and written reports had to be completed within a quick turnaround and within a tight budget. Ms. Gillespie solely maintained client contact and reviewed all deliverables prior to submittal to client.

Employment History

Bureau Veritas North America, Inc. (formerly Clayton Group Services, Inc.) – Costa Mesa, California
Manager Real Estate and Due Diligence, Project Environmental Consultant
1989 to Present

Rollins Chempak, Inc. – Ontario & Los Angeles, California
1988 to 1989

Disposal Control Service – Phoenix, Arizona
1987 to 1988

Maricopa County Landfill Department – Phoenix, Arizona
1987

Salt River Project, Phoenix – Arizona
1985

©2008 Bureau Veritas North America, Inc.

APPENDIX B

SOURCES AND REFERENCES

LIST OF SOURCES/REFERENCES

Sources of Information

- ASTM International, "*Standard Practice for Environmental Site Assessments: Phase I Environmental Site Assessment Process*," ASTM Designation E1527-13
- ASTM International, "*Standard Guide for Vapor Encroachment Screening on Property Involved in Real Estate Transaction," ASTM Designation E2600-10*

Persons/Agencies Contacted

- Mr. Sunny Goyal, the User, May 20, 2019
- Mr. David Landers, Subject Property Owner, June 4, 2019
- Santa Clara County Environmental Health District, May 20, 2019
- Bay Area Air Quality Management District, May 20, 2019
- Morgan Hill City Clerk, May 20, 2019
- Regional Water Quality Control Board, May 20, 2019

Documents Reviewed

- Aerial photographs, obtained from ERIS: 1939, 1948, 1953, 1963, 1971, 1982, 1987, 1993, 2005, 2006, 2009, 2010, 2012, 2014, 2016, 2018
- Historic topographic maps, obtained from ERIS: 1917, 1939, 1955, 1968, 1979, 1980, 1994, 1996, and 2015
- Fire insurance maps, not available from ERIS
- City Directories, obtained from ERIS: 1971 through 2018
- Radius Map Report, ERIS, Inc.

Previous Reports

***Phase I Environmental Site Assessment, Powell Paving Site, 16500 Railroad Avenue, Morgan Hill, California,* dated January 2011, prepared by Giancola Construction Incorporated, prepared for Mr. David Lander.**

APPENDIX C

USER QUESTIONNAIRE
AND
OTHER DOCUMENTS

ASTM PRACTICE E 1527-13 USER/CLIENT QUESTIONNAIRE
To be returned to BVNA with the authorized proposal

GENERAL INFORMATION

User/Client Name(s):	Thompson and Harvey Bay area
Property Name and Address (Include known current and former address[es] and parcel no.):	16500 Railroad Ave, Morgan Hill, CA
Property Acreage:	
Current Property Type (Designate property type and list current tenants [business name and type of operation]):	Residential: __ Commercial: __ Industrial: _x_ Other: __
Type of Property Transaction with respect to User (Designate one):	Purchase: _x_ Lease: __ Other (provide further information): __
Reason Phase I is Required (Check all that apply):	*Landowner Liability Protections* (e.g. Innocent Landowner Defense): __ Evaluation of Business Risk: x__ Other (list): __ (Note: If no reason is given it is assumed that this assessment is being performed to satisfy one of the requirements for *Landowner Liability Protections* to *CERCLA* liability.
Site Owner/ Contact(s) (Name and phone number):	Dave Landers – 408-842-3283

Please provide the above information as well as a site plan (ALTA Survey, if available) which clearly designates the boundaries of the subject property for purposes of this Phase I ESA. A list of other Helpful Documents is included with the proposal.

Providing the following information (if available) to the *environmental professional* (BVNA) is one of the requirements to qualify for one of the *Landowner Liability Protections (LLPs)* offered under CERCLA. Missing or incomplete information could result in a determination that "*all appropriate inquiry*" is not complete. If further information is desired regarding these issues, BVNA recommends you consult with an Environmental Attorney.

REQUIRED INFORMATION

The citation at the end of each item (e.g., 40 CFR 312.XX) is the section of EPA's November 1, 2005 AAI Final Rule which discusses that item. The ASTM Standard requires that reasonably ascertainable recorded land title records that are filed under federal, tribal, state and local law should be reviewed to determine the presence of Environmental Liens and Activity and Use Limitations (AULs) that are currently recorded against the property. This should also include a review of Environmental Liens and AULs that are imposed by judicial authorities and recorded/filed in judicial records. The Standard recommends that the User retain a title company or title professional to undertake a review of recorded land title records. Furthermore, the User is to provide any actual knowledge on Environmental Liens and AULs, as well as other selected information regarding *recognized environmental conditions,* to the *environmental professional.*

1. Environmental cleanup liens that are filed or recorded against the site (40 CFR 312.25). Given the above requirement, are you aware of any environmental cleanup liens against the *property* that are filed or recorded under federal, tribal, state or local law? (Check One)
No: x__ Yes (If "Yes" provide further information): __
(Note: If you desire that BVNA retain a title company/title professional on your behalf to review reasonably ascertainable recorded land title records for the presence of environmental cleanup liens and AULs currently recorded against the property please designate such on the Proposal Acceptance Agreement)

2. Activity and land use limitations (AULs) that are in place on the site or that have been filed or recorded in a registry (40 CFR 312.26). Given the above requirement, are you aware of any AULs, such as *engineering controls*, land use restrictions or *institutional controls* that are in place at the site and/or have been filed or recorded in a registry under federal, tribal, state or local law? (Check One)
No: _x_ Yes (If "Yes" provide further information): __

3. Specialized knowledge or experience of the person seeking to qualify for the LLP (40 CFR 312.28). As the *user* of this *ESA* do you have any specialized knowledge or experience related to the *property* or nearby properties? For example, are you involved in the same line of business as the

current or former *occupants* of the *property* or an adjoining *property* so that you would have specialized knowledge of the chemicals and processes used by this type of business? (Check One)

No: _x_

Yes (If "Yes" provide further information): __

4. Relationship of the purchase price to the fair market value of the *property* if it were not contaminated (40 CFR 312.29).
Does the purchase price being paid for this *property* reasonably reflect the fair market value of the *property*? If you conclude that there is a difference, have you considered whether the lower purchase price is because contamination is known or believed to be present at the *property*?

Yes: x__

No (If "No" provide further information): __

Not Applicable (e.g., transaction is a lease): __

5. Commonly known or *reasonably ascertainable* information about the *property* (40 CFR 312.30).
Are you aware of commonly known or *reasonably ascertainable* information about the *property* that would help the *environmental professional* to identify conditions indicative of releases or threatened releases?

No: _x_

Yes (If "Yes" provide further information): __

For example, as *user*,
(a.) Do you know the past uses of the *property*?

No: _x_

Yes (If "Yes" provide further information): __

(b.) Do you know of specific chemicals that are present or once were present at the *property*?

No: _x_

Yes (If "Yes" provide further information): __

(c.) Do you know of spills or other chemical releases that have taken place at the *property*?

No: _x_

Yes (If "Yes" provide further information): __

(d.) Do you know of any environmental cleanups that have taken place at the *property*?

No: _x_

Yes (If "Yes" provide further information): __

6. The degree of obviousness of the presence or likely presence of contamination at the *property* and the ability to detect the contamination by appropriate investigation (40 CFR 312.31).
As the *user* of this *ESA*, based on your knowledge and experience related to the *property* are there any *obvious* indicators that point to the presence or likely presence of contamination at the *property*?

No: _x_

Yes (If "Yes" provide further information): __

7. Proceedings involving the *property* (ASTM E 1527-13 § 10.9).
Are you aware of any of the following:

(a.) Any pending, threatened, or past litigation relevant to hazardous substances or petroleum products in, on, or from the property?

No: _x_

Yes (If "Yes" provide further information): __

(b.) Any pending, threatened, or past administrative proceedings relevant to hazardous substances or petroleum products in, on, or from the property?

No: _x_

Yes (If “Yes” provide further information): __ (c.) Any notices from any governmental entity regarding any possible violation of environmental laws or possible liability relating to hazardous substances or petroleum products? No: _x_ Yes (If “Yes” provide further information): __

SIGNATURE

It is understood that the information presented in this form is an integral part of the Phase I ESA process and that BVNA will evaluate and rely on this information in the development of the final Phase I ESA report.	
Questionnaire Prepared By:	SUNNY GOYAL
Print/Type Name:	
Title:	
Company:	
Date:	

APPENDIX D

AERIAL PHOTOGRAPHS

ENVIRONMENTAL RISK INFORMATION SERVICES

HISTORICAL AERIALS

Project Property:	*Railroad Ave. - Morgan Hill* *16500 Railroad Avenue* *Morgan Hill, CA 95037*
Project No:	*25019-019060.00*
Requested By:	*Bureau Veritas North America, Inc.*
Order No:	*20190520224*
Date Completed:	*May 22, 2019*

Environmental Risk Information Services
A division of Glacier Media Inc.
1.866.517.5204 | info@erisinfo.com | erisinfo.com

Search Results Summary

Year	Source	Scale	Comment
2018	**NAIP** - National Agriculture Information Program	1"=500'	
2016	**NAIP** - National Agriculture Information Program	1"=500'	
2014	**NAIP** - National Agriculture Information Program	1"=500'	
2012	**NAIP** - National Agriculture Information Program	1"=500'	
2010	**NAIP** - National Agriculture Information Program	1"=500'	
2009	**NAIP** - National Agriculture Information Program	1"=500'	
2006	**NAIP** - National Agriculture Information Program	1"=500'	
2005	**NAIP** - National Agriculture Information Program	1"=500'	
1993	**USGS** - US Geological Survey	1"=500'	
1987	**NAPP** - National Aerial Photography Program	1"=500'	*BEST COPY AVAILABLE*
1982	**NHAP** - National High Altitude Photography	1"=500'	
1971	**USGS** - US Geological Survey	1"=500'	
1963	**ASCS** - Agriculture and Soil Conservation Service	1"=500'	*BEST COPY AVAILABLE*
1953	**USGS** - US Geological Survey	1"=500'	
1948	**ASCS** - Agriculture and Soil Conservation Service	1"=500'	
1939	**ASCS** - Agriculture and Soil Conservation Service	1"=500'	

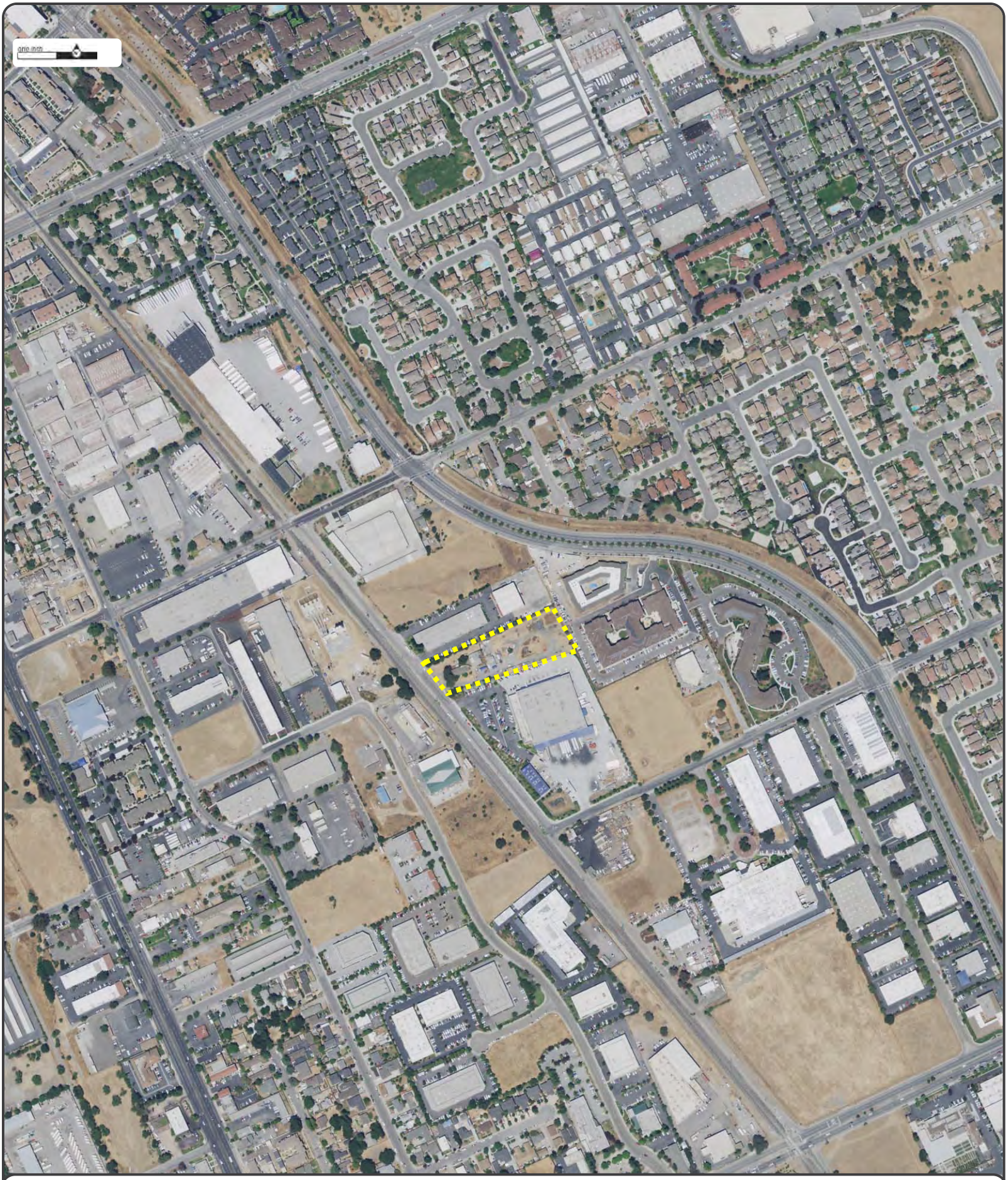

Order No: 20190520224

Year: **2018**
Source: **NAIP**
Scale: **1" to 500'**
Comments:

Site Address: 16500 Railroad Avenue Morgan Hill CA
Approx Center: 37.12132 / -121.6403

N

ERIS
ENVIRONMENTAL RISK INFORMATION SERVICES

www.erisinfo.com | 1.866.517.5204

Order No: 20190520224

Year: **2016**
Source: **NAIP**
Scale: **1" to 500'**
Comments:

Site Address: 16500 Railroad Avenue Morgan Hill CA
Approx Center: 37.12132 / -121.6403

N

ERIS
ENVIRONMENTAL RISK INFORMATION SERVICES

www.erisinfo.com | 1.866.517.5204

Order No: 20190520224

Year: **2014**
Source: **NAIP**
Scale: **1" to 500'**
Comments:

Site Address: 16500 Railroad Avenue Morgan Hill CA
Approx Center: 37.12132 / -121.6403

N

ERIS
ENVIRONMENTAL RISK INFORMATION SERVICES

www.erisinfo.com | 1.866.517.5204

Order No: 20190520224

Year: **2012**
Source: **NAIP**
Scale: **1" to 500'**
Comments:

Site Address: 16500 Railroad Avenue Morgan Hill CA
Approx Center: 37.12132 / -121.6403

N

ERIS
ENVIRONMENTAL RISK INFORMATION SERVICES

www.erisinfo.com | 1.866.517.5204

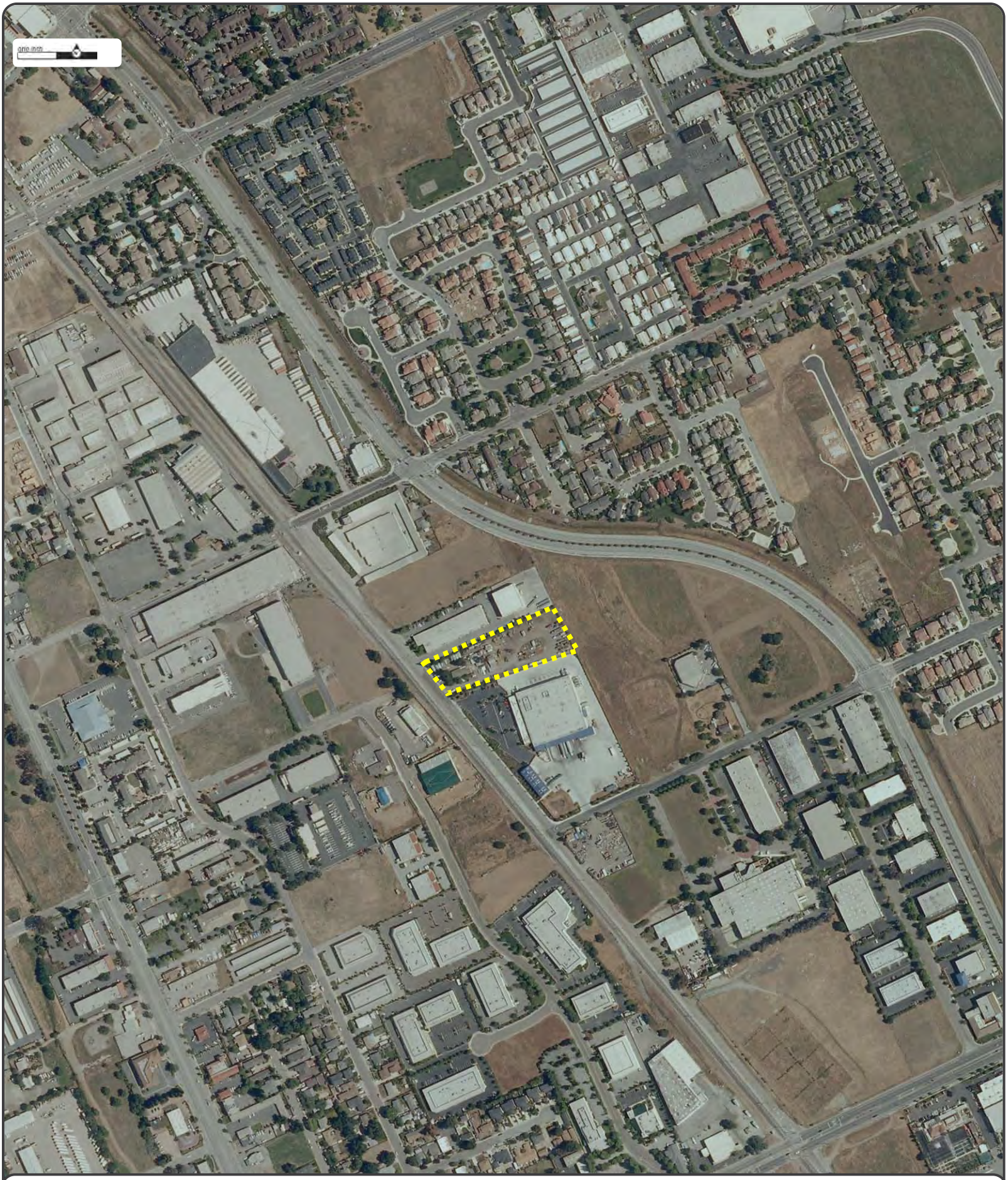

Order No: 20190520224

Year: **2010**
Source: **NAIP**
Scale: **1" to 500'**
Comments:

Site Address: 16500 Railroad Avenue Morgan Hill CA
Approx Center: 37.12132 / -121.6403

N

ERIS
ENVIRONMENTAL RISK INFORMATION SERVICES

www.erisinfo.com | 1.866.517.5204

Order No: 20190520224

Year: **2009**
Source: **NAIP**
Scale: **1" to 500'**
Comments:

Site Address: 16500 Railroad Avenue Morgan Hill CA
Approx Center: 37.12132 / -121.6403

N

ERIS
ENVIRONMENTAL RISK INFORMATION SERVICES

www.erisinfo.com | 1.866.517.5204

Order No: 20190520224

Year: **2006**
Source: **NAIP**
Scale: **1" to 500'**
Comments:

Site Address: 16500 Railroad Avenue Morgan Hill CA
Approx Center: 37.12132 / -121.6403

N

ERIS
ENVIRONMENTAL RISK INFORMATION SERVICES

www.erisinfo.com | 1.866.517.5204

Order No: 20190520224

Year: **2005**
Source: **NAIP**
Scale: **1" to 500'**
Comments:

Site Address: 16500 Railroad Avenue Morgan Hill CA
Approx Center: 37.12132 / -121.6403

N

ERIS
ENVIRONMENTAL RISK INFORMATION SERVICES

www.erisinfo.com | 1.866.517.5204

Order No: 20190520224

Year: **1993**
Source: **USGS**
Scale: **1" to 500'**
Comments:

Site Address: 16500 Railroad Avenue Morgan Hill CA
Approx Center: 37.12132 / -121.6403

N

ERIS
ENVIRONMENTAL RISK INFORMATION SERVICES

www.erisinfo.com | 1.866.517.5204

Order No: 20190520224

Year: **1987**
Source: **NAPP**
Scale: **1" to 500'**
Comments: *BEST COPY AVAILABLE*

Site Address: 16500 Railroad Avenue Morgan Hill CA
Approx Center: 37.12132 / -121.6403

N

ERIS
ENVIRONMENTAL RISK INFORMATION SERVICES

www.erisinfo.com | 1.866.517.5204

Order No: 20190520224

Year: **1982**
Source: **NHAP**
Scale: **1" to 500'**
Comments:

Site Address: 16500 Railroad Avenue Morgan Hill CA
Approx Center: 37.12132 / -121.6403

N

ERIS
ENVIRONMENTAL RISK INFORMATION SERVICES

www.erisinfo.com | 1.866.517.5204

Order No: 20190520224

Year: **1971**
Source: **USGS**
Scale: **1" to 500'**
Comments:

Site Address: 16500 Railroad Avenue Morgan Hill CA
Approx Center: 37.12132 / -121.6403

N

ERIS
ENVIRONMENTAL RISK INFORMATION SERVICES

www.erisinfo.com | 1.866.517.5204

Order No: 20190520224

Year: **1963**
Source: **ASCS**
Scale: **1" to 500'**
Comments: *BEST COPY AVAILABLE*

Site Address: 16500 Railroad Avenue Morgan Hill CA
Approx Center: 37.12132 / -121.6403

N

ERIS
ENVIRONMENTAL RISK INFORMATION SERVICES

www.erisinfo.com | 1.866.517.5204

Order No: 20190520224

Year: **1953**
Source: **USGS**
Scale: **1" to 500'**
Comments:

Site Address: 16500 Railroad Avenue Morgan Hill CA
Approx Center: 37.12132 / -121.6403

N

ERIS
ENVIRONMENTAL RISK INFORMATION SERVICES

www.erisinfo.com | 1.866.517.5204

Order No: 20190520224

Year: **1948**
Source: **ASCS**
Scale: **1" to 500'**
Comments:

Site Address: 16500 Railroad Avenue Morgan Hill CA
Approx Center: 37.12132 / -121.6403

N

ERIS
ENVIRONMENTAL RISK INFORMATION SERVICES

www.erisinfo.com | 1.866.517.5204

Order No: 20190520224

Year: **1939**
Source: **ASCS**
Scale: **1" to 500'**
Comments:

Site Address: 16500 Railroad Avenue Morgan Hill CA
Approx Center: 37.12132 / -121.6403

N

ERIS
ENVIRONMENTAL RISK INFORMATION SERVICES

www.erisinfo.com | 1.866.517.5204

APPENDIX E

USGS TOPOGRAPHIC MAPS

ENVIRONMENTAL RISK INFORMATION SERVICES

TOPOGRAPHIC MAPS

Project Property:	Railroad Ave. - Morgan Hill 16500 Railroad Avenue Morgan Hill CA 95037
Requested By:	25019-019060.00
Order No:	20190520224
Date Completed:	May 21, 2019

Environmental Risk Information Services
A division of Glacier Media Inc.
1.866.517.5204 | info@erisinfo.com | erisinfo.com

We have searched USGS collections of current topographic maps and historical topographic maps for the project property. Below is a list of maps found for the project property and adjacent area. Maps are from 7.5 and 15 minute topographic map series, if available.

Year	Map Series
2015	7.5
1996	7.5
1994	7.5
1980	7.5
1979	7.5
1968	7.5
1955	7.5
1939	15
1917	15

Topographic Maps included in this report are produced by the USGS and are to be used for research purposes including a phase I report. Maps are not to be resold as commercial property.
No warranty of Accuracy or Liability for ERIS: The information contained in this report has been produced by ERIS Information Inc.(in the US) and ERIS Information Limited Partnership (in Canada), both doing business as 'ERIS', using Topographic Maps produced by the USGS. This maps contained herein does not purport to be and does not constitute a guarantee of the accuracy of the information contained herein. Although ERIS has endeavored to present you with information that is accurate, ERIS disclaims, any and all liability for any errors, omissions, or inaccuracies in such information and data, whether attributable to inadvertence, negligence or otherwise, and for any consequences arising therefrom. Liability on the part of ERIS is limited to the monetary value paid for this report.

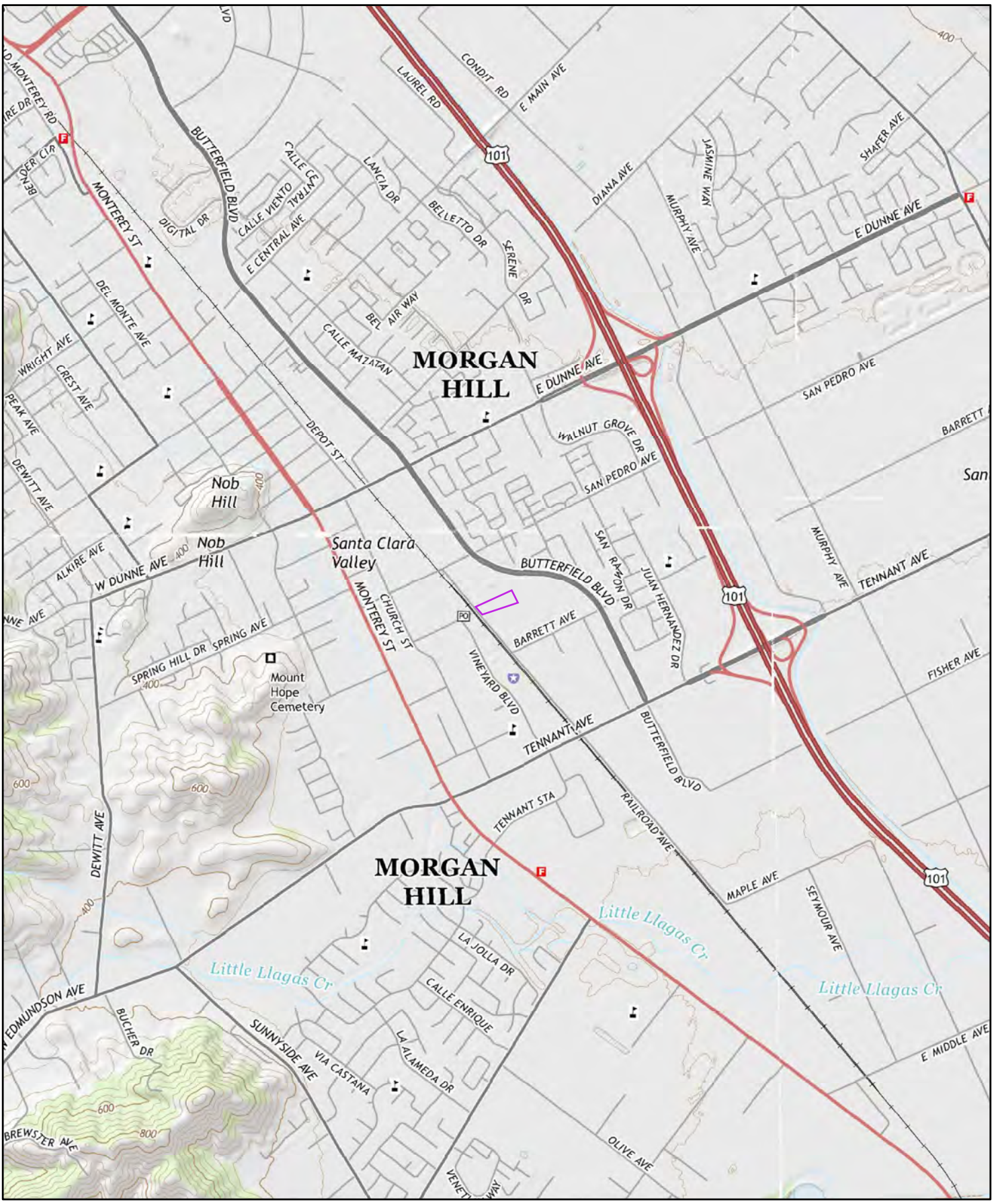

2015

0 0.2 0.4 0.8 Miles

Order No. 20190520224

Quadrangle(s): Mount Madonna,CA

Source: USGS 7.5 Minute Topographic Map

ERIS
ENVIRONMENTAL RISK INFORMATION SERVICES

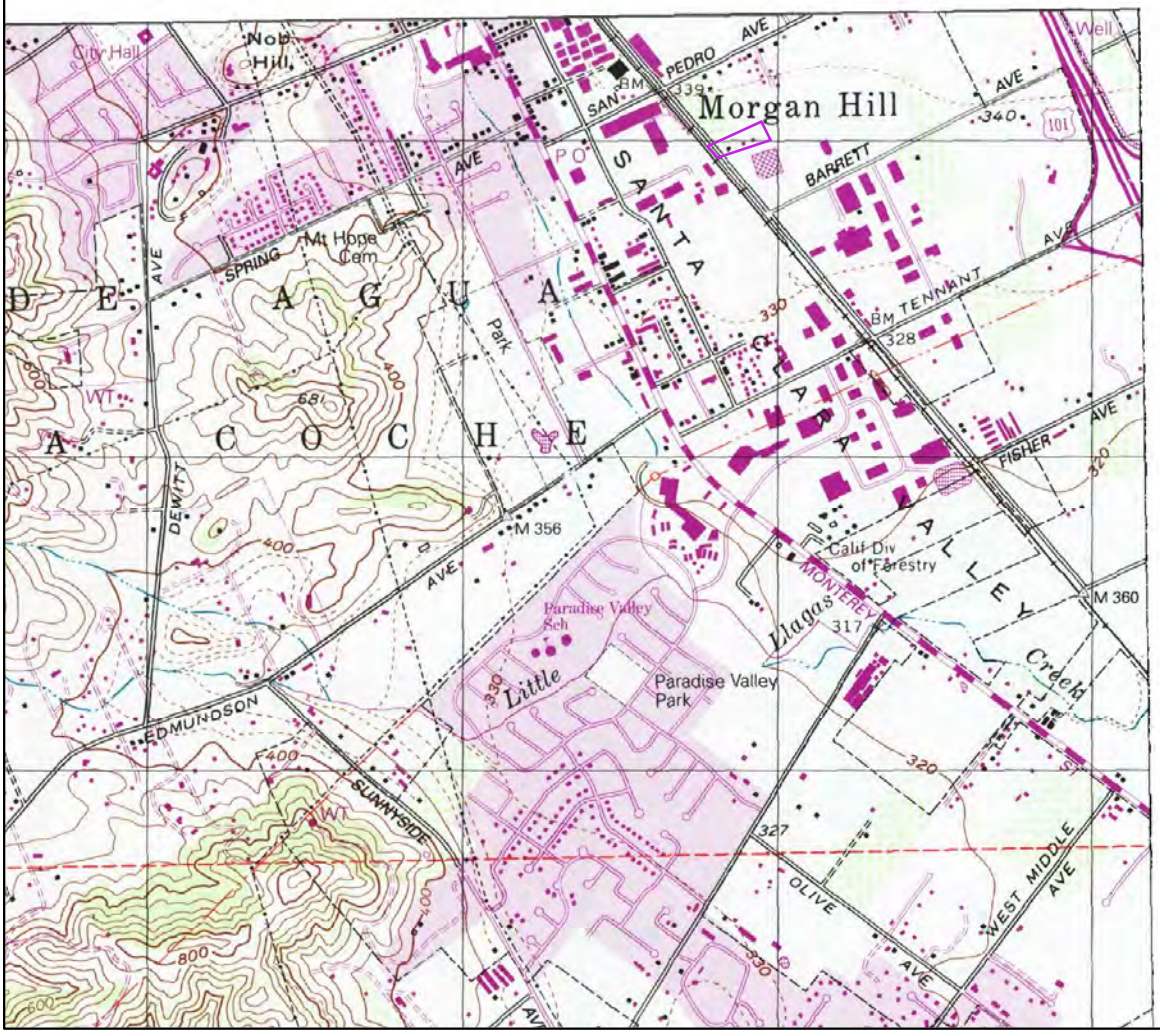

1996

Miles
0 0.2 0.4 0.8

Order No. 20190520224

Quadrangle(s): Mount Madonna,CA

Source: USGS 7.5 Minute Topographic Map

ERIS
ENVIRONMENTAL RISK INFORMATION SERVICES

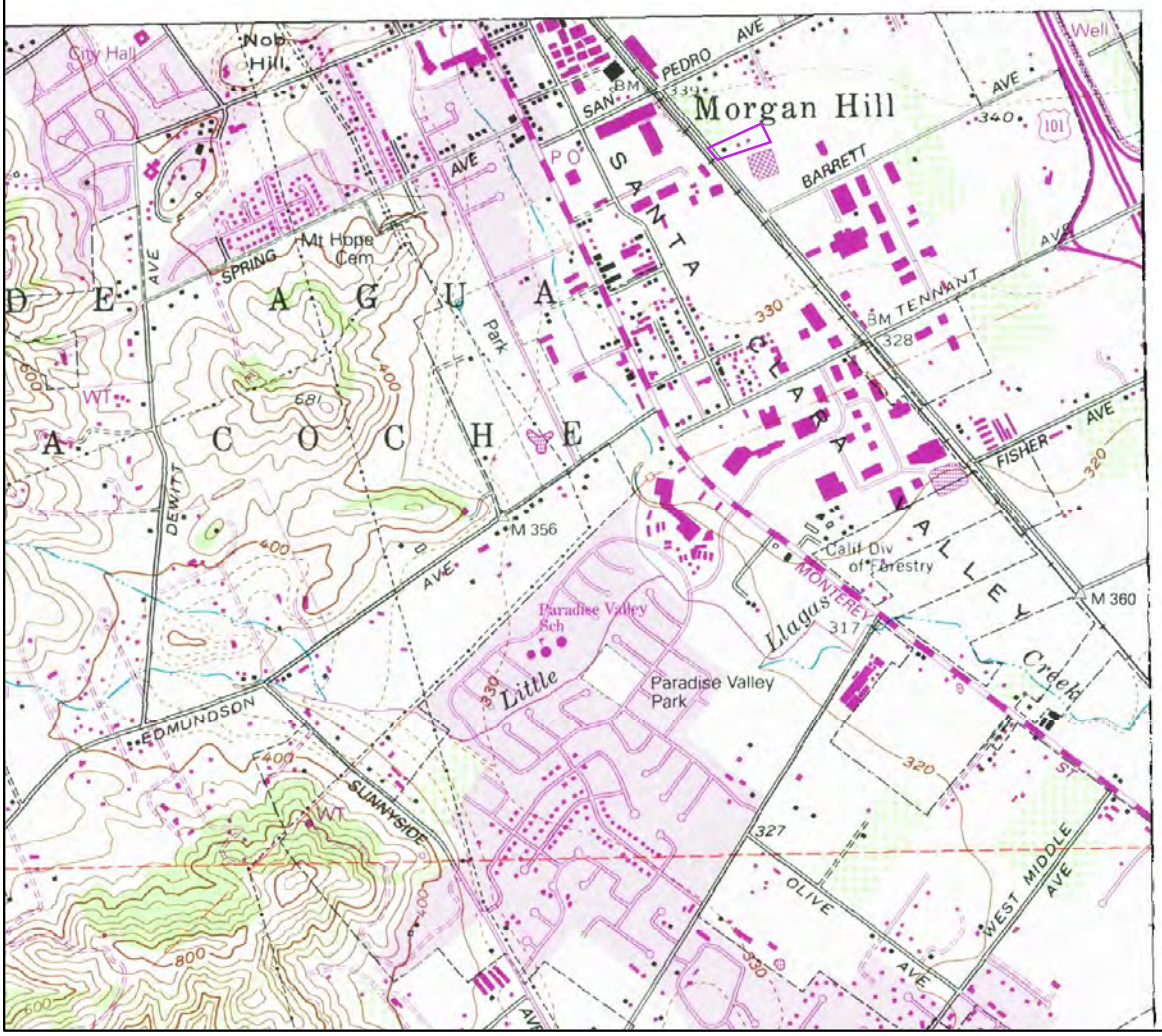

1994

Miles
0 0.2 0.4 0.8

Order No. 20190520224

Quadrangle(s): Mt Madonna,CA

Source: USGS 7.5 Minute Topographic Map

ERIS
ENVIRONMENTAL RISK INFORMATION SERVICES

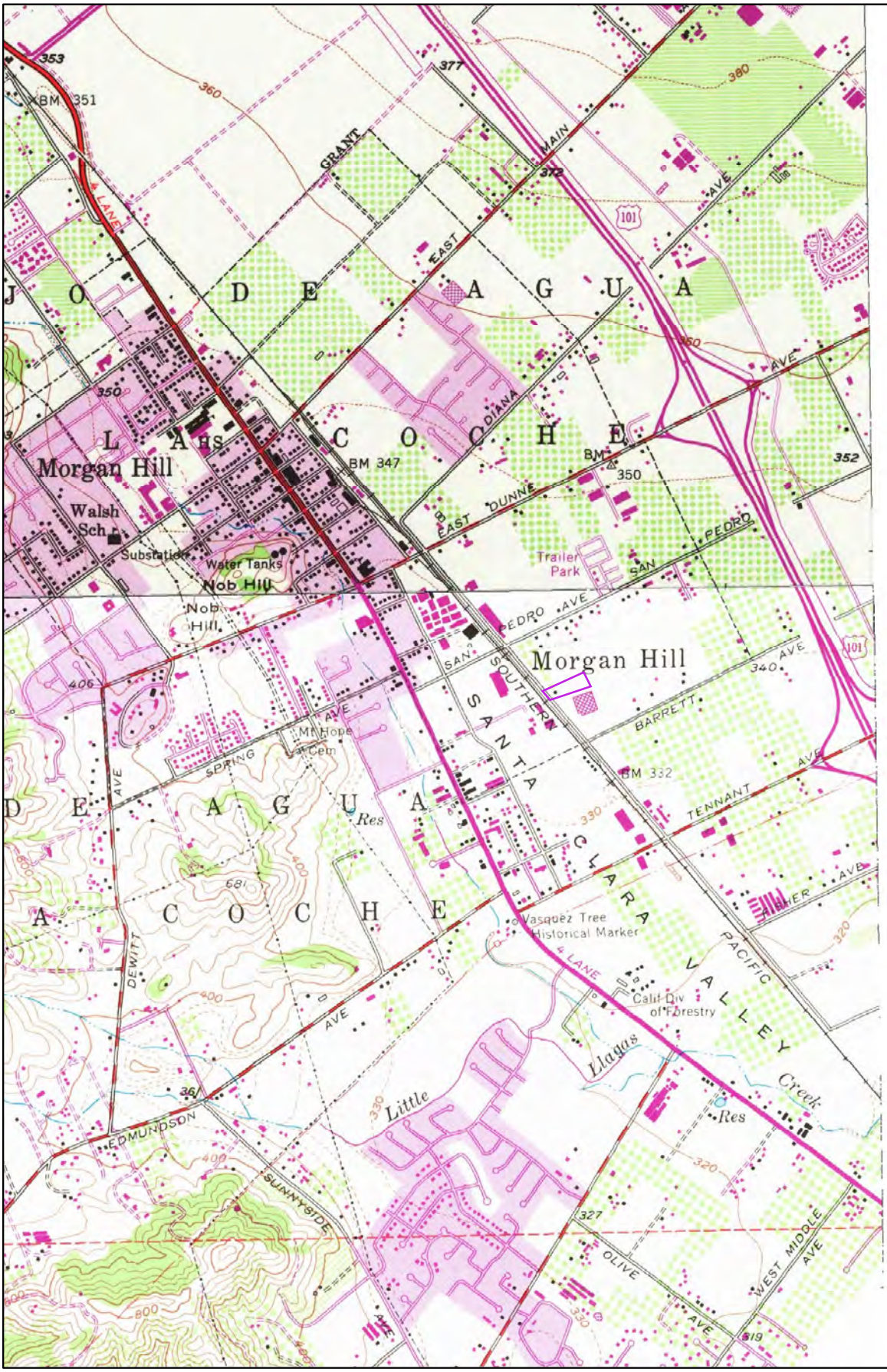

1980

Miles
0 0.2 0.4 0.8

Order No. 20190520224

Quadrangle(s): Mt Madonna,CA

Source: USGS 7.5 Minute Topographic Map

ERIS
ENVIRONMENTAL RISK INFORMATION SERVICES

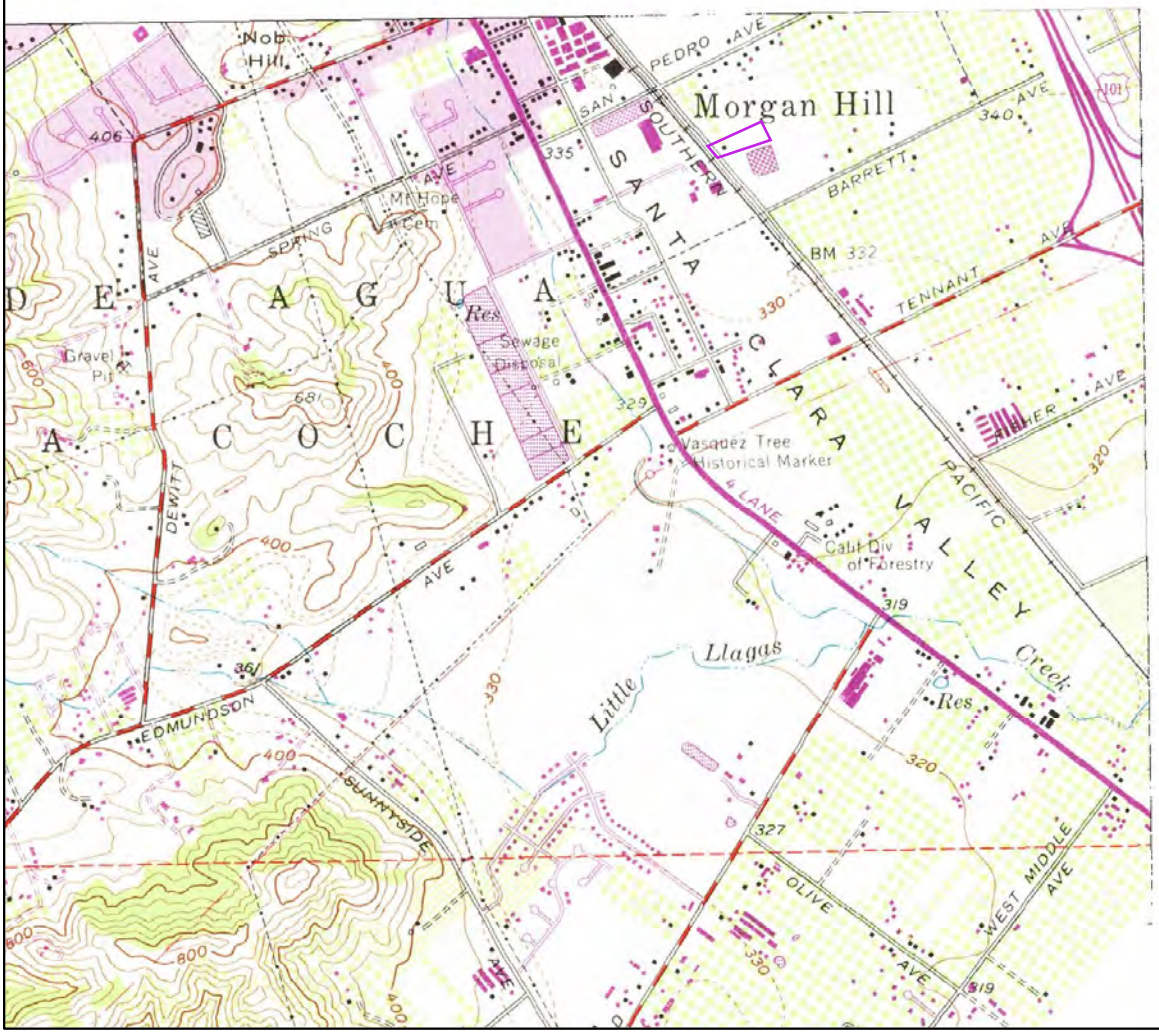

1979

Miles
0 0.2 0.4 0.8

Order No. 20190520224

Quadrangle(s): Mt Madonna,CA

Source: USGS 7.5 Minute Topographic Map

ERIS
ENVIRONMENTAL RISK INFORMATION SERVICES

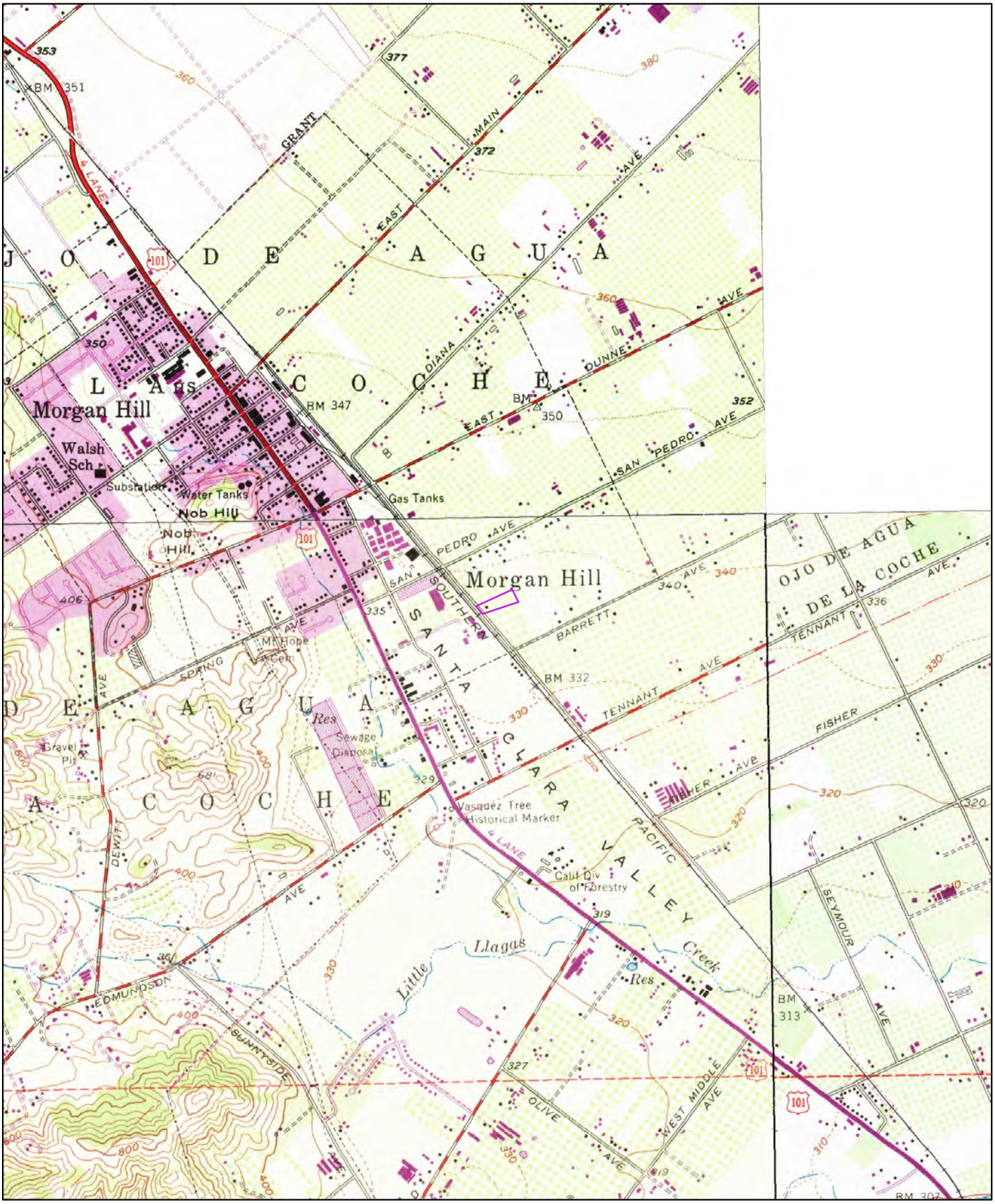

1968

Miles
0 0.2 0.4 0.8

Order No. 20190520224

Quadrangle(s): Mt Madonna,CA

Source: USGS 7.5 Minute Topographic Map

ERIS
ENVIRONMENTAL RISK INFORMATION SERVICES

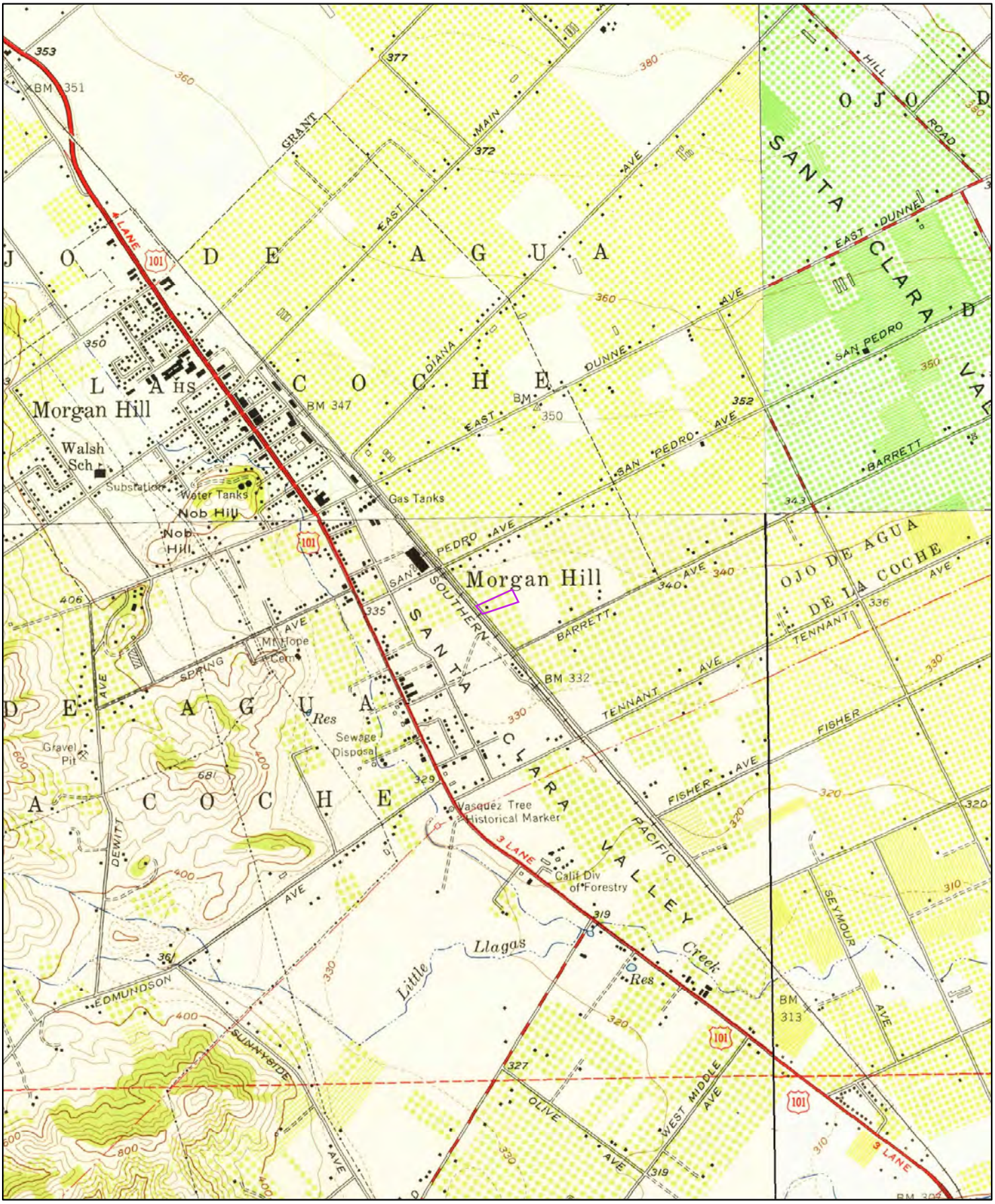

1955

Miles
0 0.2 0.4 0.8

Order No. 20190520224

Quadrangle(s): Mt Madonna,CA

Source: USGS 7.5 Minute Topographic Map

ERIS
ENVIRONMENTAL RISK INFORMATION SERVICES

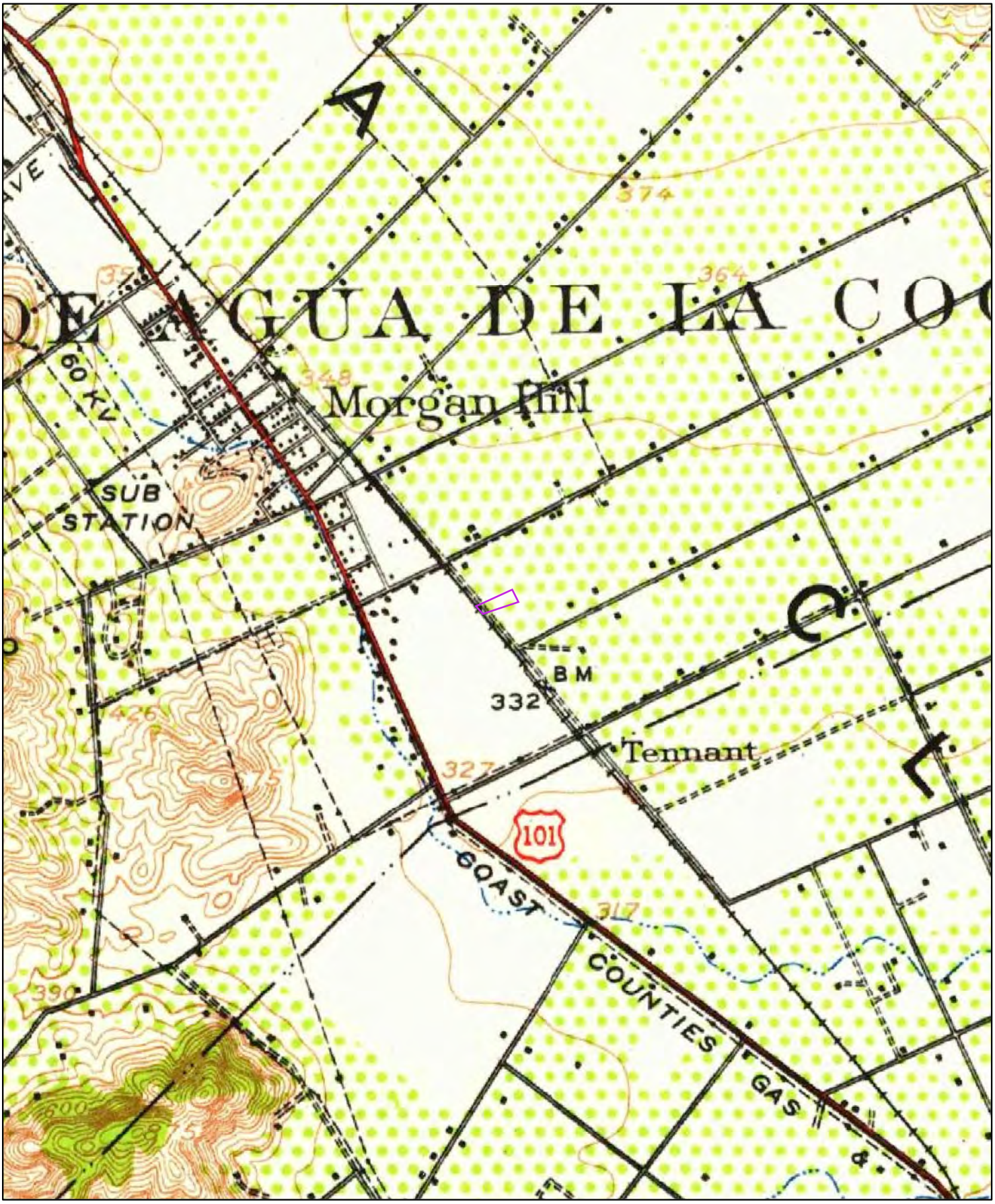

1939

0 0.2 0.4 0.8 Miles

Order No. 20190520224

Quadrangle(s): Morgan Hill,CA

Source: USGS 15 Minute Topographic Map

ERIS
ENVIRONMENTAL RISK INFORMATION SERVICES

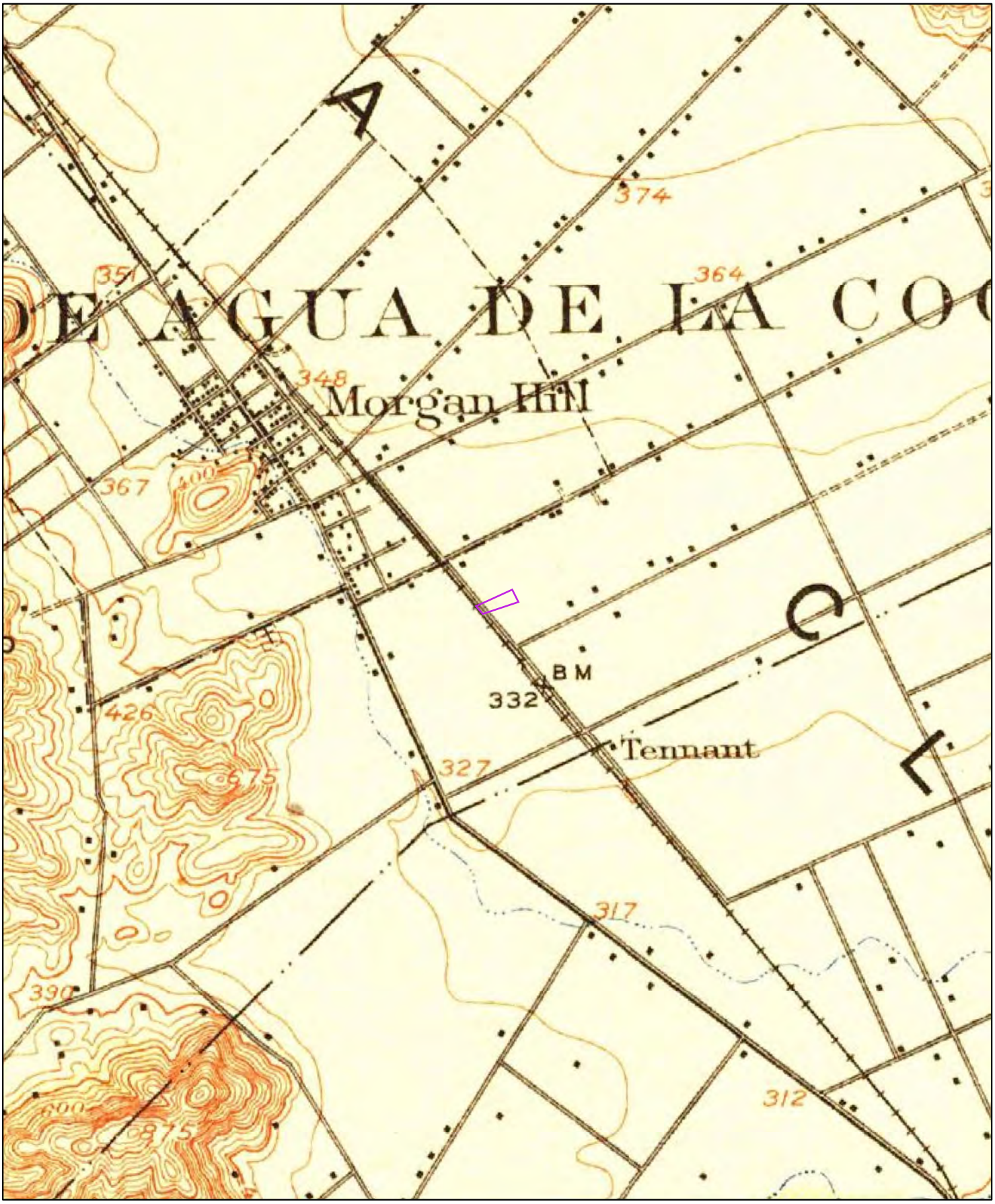

1917

0 0.2 0.4 0.8 Miles

Order No. 20190520224

Quadrangle(s): Morgan Hill,CA

Source: USGS 15 Minute Topographic Map

ERIS
ENVIRONMENTAL RISK INFORMATION SERVICES

APPENDIX F

FIRE INSURANCE MAPS

ERIS
ENVIRONMENTAL RISK INFORMATION SERVICES

FIRE INSURANCE MAPS

Project Property:	Railroad Ave. - Morgan Hill 16500 Railroad Avenue Morgan Hill CA 95037
Requested By:	25019-019060.00
Order No:	20190520224
Date Completed:	May 21, 2019

Please note that no information was found for your site or adjacent properties.

Environmental Risk Information Services
A division of Glacier Media Inc.
1.866.517.5204 | info@erisinfo.com | erisinfo.com

APPENDIX G

CITY DIRECTORIES

ENVIRONMENTAL RISK INFORMATION SERVICES

CITY DIRECTORY

Project Property:	*Railroad Ave. - Morgan Hill* *16500 Railroad Avenue* *Morgan Hill, CA 95037*
Project No:	*25019-019060.00*
Requested By:	*Bureau Veritas North America, Inc.*
Order No:	*20190520224*
Date Completed:	*May 22, 2019*

Environmental Risk Information Services
A division of Glacier Media Inc.
1.866.517.5204 | info@erisinfo.com | erisinfo.com

May 22, 2019
RE: CITY DIRECTORY RESEARCH
Railroad Ave. - Morgan Hill
16500 Railroad Avenue Morgan Hill, CA

Thank you for contacting ERIS for an City Directory Search for the site described above. Our staff has conducted a reverse listing City Directory search to determine prior occupants of the subject site and adjacent properties. We have provided the nearest addresses(s) when adjacent addresses are not listed. If we have searched a range of addresses, all addresses in that range found in the Directory are included.

Note: Reverse Listing Directories generally are focused on more highly developed areas. Newly developed areas may be covered in the more recent years, but the older directories will tend to cover only the "central" parts of the city. To complete the search, we have either utilized the ACPL, Library of Congress, State Archives, and/or a regional library or history center as well as multiple digitized directories. These do not claim to be a complete collection of all reverse listing city directories produced.

ERIS has made every effort to provide accurate and complete information but shall not be held liable for missing, incomplete or inaccurate information. To complete this search we used the general range(s) below to search for relevant findings. If you believe there are additional addresses or streets that require searching please contact us at 866-517-5204.

Search Criteria:
all of Railroad Avenue
all of Mast Street

Search Results Summary

Date	Source	Comment
2018	DIGITAL BUSINESS DIRECTORY	
2014	DIGITAL BUSINESS DIRECTORY	
2010	DIGITAL BUSINESS DIRECTORY	
2006	HAINES	
2001	HAINES	
1996	HAINES	
1991	HAINES	
1987	HAINES	
1981	HAINES	
1976	HAINES	
1971	HAINES	

2018 MAST STREET
SOURCE: DIGITAL BUSINESS DIRECTORY

120 **BLUE RIBBON BLANKETS**...*Blankets Retail*
120 **ITT CORP**...*Laboratoriesresearch & Deve*
120 **ITT CORP**...*Engineers-technology*
120 **ITT INC**...*Hydraulic Equipment & Suppli*
120 **ITT INC**...*Manufacturers Distrs & Indl*
120 **ROYAL RIDERS INC**...*Saddlery & Harness<*
120 **ROYAL RIDERS INC**...*Horse Furnishings*
120 **SEA-TEK**...*E-commerce*
140 **ADVANCE FABRICATION**...*Orthopedic Prost*
140 **ADVANCE FABRICATION**...*Federal Governme*
140 **ADVANCE FABRICATION**...*Construction Com*
140 **ADVANCE FABRICATION**...*Industrial Equip*
140 **MORGAN HILL MOVING & STORAGE**...*Storage*
140 **SIGMA PROPERTIES**...*Real Estate Inspect*
140 **SIGMA PROPERTIES**...*Real Estate*
195 **ANGELGIFTS.COM**...*Caskets (whls)*
195 **ANGELSTAR INSPIRED PROD INC**...*Art Gall*
195 **MORGAN HILL MOVING & STORAGE**...*Movers<*
195 **MORGAN HILL MOVING & STORAGE**...*Storage*

2018 RAILROAD AVENUE
SOURCE: DIGITAL BUSINESS DIRECTORY

15760 **U SAVE ROCKERY MORGAN HILL**...*Stone-nat*
15760 **U SAVE ROCKERY MORGAN HILL**...*Tile & Gr*
16250 **FRANK'S AUTO SVC**...*Automobile Repairin*
16250 **REACO HEATING & AC**...*Air Conditioning*
16250 **REACO HEATING & AC**...*Restaurant Equipm*
16250 **TECH SMART AIR COND INC**...*Air Conditio*
16290 **WEST SIDE RECYCLING**...*Recycling Center*
16480 **LUSAMERICA FOODS INC**...*Seafood-wholesa*
16530 **THOMPSON & HARVEY TRNSPRTN**...*Trucking-*
16540 **AUTO SOLUTIONS**...*Automobile Repair/svc*
16540 **AUTO SOLUTIONS**...*Automobile Repairing*
16540 **CERTIFIED AUTO CARE**...*Automobile Repai*
16540 **SOUTH COUNTY COLLISION**...*Automobile Bo*
16550 **BUILT IN SYSTEMS INC**...*Security Contro*
16550 **GRANTS GARAGE**...*Automobile Repairing &*
16550 **LEAMAN EQUIPMENT**...*Hydraulic Equipment*
16550 **LEAMAN EQUIPMENT**...*Contractors-equip/s*
16550 **LEAMAN EQUIPMENT**...*Transmissions-autom*
16550 **LEAMAN EQUIPMENT**...*Transmissionsautomo*

2014 MAST STREET
SOURCE: DIGITAL BUSINESS DIRECTORY

120 **O'BRIEN OLSON INC**...*Bare Printed Circu*
120 **O'BRIEN OLSON INC**...*Electronic Parts A*
120 **ROYAL RIDERS INC**...*Sporting Goods Stor*
140 **ADVANCE FABRICATION**...*Surgical Applian*
140 **ADVANCE FABRICATION**...*Federal Governme*
140 **MORGAN HILL MOVING & STORAGE**...*Storage*
140 **SIGMA PROPERTIES**...*Offices Of Real Est*
195 **ANGELGIFTS.COM**...*Service Establishment*
195 **ANGELSTAR INSPIRED PROD INC**...*Art Deal*
195 **MORGAN HILL MOVING STORAGE**...*General*

2014 RAILROAD AVENUE
SOURCE: DIGITAL BUSINESS DIRECTORY

15760 **U SAVE ROCKERY MORGAN HILL**...*Dimension*
15760 **U-SAVE ROCKERY OF MORGAN HILL**...*Topsoi*
15760 **U-SAVE ROCKERY OF MORGAN HILL**...*Sand &*
15760 **U-SAVE ROCKERY OF MORGAN HILL**...*Concre*
16250 **EMCOR SERVICES MESA ENERGY SYS**...*Plumb*
16250 **FRANK'S AUTO SVC**...*General Automotive*
16250 **MOTION MOTORSPORTS**...*Machine Shops*
16250 **REACO HEATING AC**...*Plumbing & Hvac Co*
16250 **TECH SMART AIR COND INC**...*Household Ap*
16290 **WEST SIDE RECYCLING**...*Recyclable Mater*
16480 **LUSAMERICA FOODS INC**...*Fish & Seafood*
16530 **THOMPSON HARVEY TRNSPRTN**...*General Fr*
16540 **AUTO SOLUTIONS**...*General Automotive Re*
16540 **BUTTERFIELD BMW AUTOMOTIVE SVC**...*Gener*
16540 **CERTIFIED AUTO CARE**...*General Automoti*
16540 **SOUTH COUNTY COLLISION**...*Automotive Bo*
16550 **BUILT IN SYSTEMS INC**...*Electric Equip*
16550 **GRANT'S GARAGE**...*General Automotive Re*
16550 **INDUSTRIAL CLEANING SVC**...*Janitorial S*
16550 **LEAMAN EQUIPMENT**...*Contractors-equip/s*
16550 **LEAMAN EQUIPMENT**...*Motor Vehicle Power*
16550 **LEAMAN EQUIPMENT**...*Federal Government*

2010 MAST STREET
SOURCE: DIGITAL BUSINESS DIRECTORY

120 **INTERNATIONAL THEATRICAL TRUSS**...*Other*
120 **OBRIEN OLSON INC**...*Bare Printed Circui*
140 **BEKINS MOVING & STORAGE**...*General Frei*
140 **MORGAN HILL MOVING & STORAGE**...*Miniwar*
195 **ANGELICMEMORIALS.COM**...*Service Establi*
195 **EXTRAORDINARY**...*Gift, Novelty, & Souve*
195 **OUTBACK EQUIPMENT CO LLC**...*Clothing Ac*
195 **QUICKWAY SIGNS & GRAPHICS**...*Sign Mfg*

2010 RAILROAD AVENUE
SOURCE: DIGITAL BUSINESS DIRECTORY

15760 **U-SAVE ROCKERY OF MORGAN HILL**...*Nurser*
16250 **MOTION MOTORSPORTS**...*Machine Shops*
16250 **REACO HEATING & AC**...*Roofing Contrs*
16250 **TECH SMART AIR COND INC**...*Household Ap*
16480 **LUSAMERICA FOODS INC**...*Fresh & Frozen*
16480 **NAPA DISTRIBUTION CTR**...*Used Motor Veh*
16540 **AUTO SOLUTIONS**...*General Automotive Re*
16540 **BUTTERFIELD BMW AUTOMOTIVE SVC**...*All O*
16540 **CERTIFIED AUTO CARE**...*General Automoti*
16540 **KIM MEYER ENGINEERING**...*Machine Shops<*
16540 **SANTA CLARA COUNTY SMOG TEST**...*Other A*
16540 **SOUTH COUNTY COLLISION**...*Automotive Bo*
16550 **BACK GATE DESIGNS INC**...*Clothing Acces*
16550 **FRANKS AUTO SVC**...*General Automotive R*
16550 **INDUSTRIAL CLEANING SVC**...*Janitorial S*
16550 **LEAMAN EQUIPMENT**...*Construction Equip*

2006
SOURCE: HAINES

MAST STREET

MAST ST 95037
MORGAN HILL

WEALTH CODE 6

X	CHURCH ST		
120	★ O'BRIEN OLSON INC	408-778-1920	
	★ ROYAL RIDERS INC	408-779-1997	
	★ SEA-TEK	408-778-4442	0
140	★ BEKINS AGENT	408-778-9525	1
	★ MORGN HL GYMNASTICS CLUB	408-778-2882	
	★ MORGN HL MOVING & STORAGE	408-224-0313	
	★ MORGN HL MVG& STRG	408-778-9525	
195	★ QUICKWAY SIGNS & GRAPHICS	408-779-0555	+6
X	VINEYARD BLVD		

★ 8 BUS 0 RES 1 NEW

2006
SOURCE: HAINES

RAILROAD AVENUE - A

RAILROAD AVE 95037
MORGAN HILL

WEALTH CODE 6

10177	● RAMIREZ Marcelino	OO	4
X	MAPLE AVE		
15490	SANCHEZ Theodora	408-776-0997	4
X	FISHER AVE		
15750	XXXX	OO	
15760	★ U SAVE ROCKERY	408-779-8441	
15770	○ CAMUS Adam	408-779-1144	
X	TENNANT AVE		
16250	★ ASCO AIR CONDITIONING	408-779-6371	4
	★ MOTION MOTORSPORTS	408-778-3555	1

2006 RAILROAD AVENUE - B

SOURCE: HAINES

	★ PRIME MECHANICAL INC	408-782-8058	1
	★ REACO HEATING & AC	408-778-9093	4
	★ REACO HTNG & AIR CONDG	408-578-6145	4
16290	★ WESTRN RECYCLING	408-779-1781	8
16500	MONTICONE Victoria	408-782-1289	4
X	BARRETT AVE		
16530	★ OLD COUNTRY ROOFING	408-782-8300	2
	★ OLD COUNTRY ROOFING	408-362-1111	2
16540	★ AUTO SOLUTIONS	408-782-0234	+6
	★ CANYON HILL CUSTOMS	408-776-7477	4
	★ MEYER KIM ENGINEERING	408-779-9017	4
	★ SCLAR COUNTY SMOG TEST ONLY	408-778-8550	4
	★ SOUTH COUNTY COLLISION CENTER	408-778-1760	4
16550	★ FRANK'S AUTO SERVICE	408-778-3470	8
	★ GRANT'S GARAGE	408-782-9889	+6
	★ LEAMAN EQUIPMENT	408-778-9677	
X	SAN PEDRO AVE		

★ 17 BUS 5 RES 2 NEW

2001 MAST STREET

SOURCE: HAINES

MAST 95037
MORGAN HILL

X	CHURCH		
120	● LAUB Sam	OO	
	★ OBRIEN OLSON INC	408-779-1920	6
	★ ROYAL RIDERS INC	408-779-1987	
	★ SEA TEK	408-779-4442	8
	★ STEPPER EQUIPMENT INC	408-779-4547	8
	★ THOROUGH CALIBRATION& DESIGN	408-776-6688	+1
140	★ BEKINS AGENT	408-779-9525	+1
	★ MORGN HL GYMNASTICS CLUB	408-779-2882	8
	★ MORGN HL MVG&STRG	408-224-0313	2
	★ MORGN HL MVG&STRG	408-779-9525	2
190	XXXX	OO	
195	★ RATEK PRECISION MTL	408-779-0888	
	★ UNIVRSL PROTECTIVE PACKAGING	408-776-8845	8
198	● SMITH David	OO	+1
X	VINEYARD BLVD		

★ 11 BUS 3 RES 3 NEW

2001 RAILROAD AVENUE
SOURCE: HAINES

RAILROAD AV 95037
MORGAN HILL

WEALTH CODE 5.0

15490	●KHAMNEIPUR A	OO	0
	MENDOZA Gabriela	408-782-9673	0
15490B	MORFEN Olivara J	408-778-6585	2
15750	XXXX	OO	
15758	XXXX	OO	
15760	★U SAVE ROCKERY	408-779-8441	
15770	CAMUS Adam	408-778-9986	5
	★CAMUS ADAM FIREWOOD	408-779-1144	5
	★EVERCHANGING WHATNOTS	408-779-1144	5
16250	★PRIME MACHINING	408-778-3555	+1
	★PRIME MECHANICAL INC	408-782-8058	+1
16290	★WESTRN RECYCLING	408-779-1781	8
16350	XXXX	OO	
16480	★N A P A DISTRBTN CT	408-779-4121	
16500	●COSENTINI Leonard	OO	9
	GANZLER Eric	408-782-5842	+1
	★ROSES 4 U CARNATIONS 2	408-776-7673	4
16550	★DENT CLINIC	408-778-1760	7
	●FOLK Dieter	OO	0
	★FRANK'S AUTO SERVICE	408-778-3470	8
	★LEAMAN EQUIPMENT	408-778-9677	
	★THE DENT CLINIC	408-778-1760	7
16690	XXXX	OO	

★ 12 BUS 11 RES 3 NEW

1996 MAST STREET
SOURCE: HAINES

MAST 95037
MORGAN HILL

WEALTH CODE 5.0

120	★LEPRECHAUN LECTRNCS	778-1920	3
	★ROYAL RIDERS INC	779-1997	0
	★TRANS ALL MAGNETIC	281-2052	7
	★TRANS ALL MAGNETICS	778-1630	9
140	★BEKINS AGENT	778-9525	2
	★MORGN HL MVG&STRG	224-0313	2
	★MORGN HL MVG&STRG	778-9525	2
	★TILLEY MFG	779-0616	
190	★CASTLE PAC PRPRTY	779-3350	1
195	★RATEK PRECISION MTL	778-0888	1
198	HOUSE C W	776-0517	2

★ 10 BUS 1 RES 0 NEW

1996
SOURCE: HAINES

RAILROAD AVENUE - A

RAILROAD AV 95037
MORGAN HILL

WEALTH CODE 5.0

15490	ELISONDO Fidel	778-0240	1
	HIRATA Mas	779-3017	
	MORFEN Olivara J	778-6585	2
15750	GALLO Nino	778-9614	+5
15758	XXXX	00	
15760	★U SAVE ROCKERY	779-8441	
15770	CAMUS Adam	778-9986	+5
	★CAMUS ADAM FIREWOOD	779-1144	+5
	★EVERCHANGING WHAT	779-1144	+5
16250	★A S C O AIR CND	779-6371	
	★ASCO AIR CND&HTNG	779-6371	
	★ASCO AIR CONDTG	265-2447	
16350	XXXX	00	
16480	★N A P A DISTRBTN CT	779-4121	
16500	★COSENTINI ANTHONY	776-7673	4
	★ROSES 4 U PRDCE 2	776-7673	4
16550	★AUTO DESIGN	779-2824	+5
	★CORETECH ENTERPRISE	776-8138	2
	★LEAMAN EQUIPMENT	778-9677	0
	★PINE PLACE	778-0772	+5

1996
SOURCE: HAINES

RAILROAD AVENUE - B

RAILROAD AV 95037 CONT

	★WALTERS MFG	779-5595	0
16690	XXXX	00	
★	14 BUS 8 RES	6 NEW	

1991 MAST STREET
SOURCE: HAINES

MAST 95037
MORGAN HILL

120	★ROYAL RIDERS INC	779-1997	+0
	★TRANS ALL MAGNETIC	281-2052	7
	★TRANS ALL MAGNETICS	778-1630	9
	★TRINITY PLASTICS	778-6505	7
140	★TILLEY MANUFACTRNG	779-0616	
190	★ACTION RENTS	778-7767	+0
	★CASTLE PAC PROPERTY	778-7767	+0
	★CASTLE VEGTECH INC	779-3141	6
195	★CLARK J L MFG CO	779-3106	
198	★BEAM JESDEN	779-7429	+0
	★G E M FORKLIFT	778-3955	4
	★TAKE PRIDE AUTO CTR	779-7429	+0
B	★G E M AUTOBODY	778-5954	7

★ 13 BUS 0 RES 5 NEW

1991 RAILROAD AVENUE
SOURCE: HAINES

RAILROAD AV 95037
MORGAN HILL

15490	HIRATA Mas	779-3017	
15750	★MADRI	779-6158	+0
15760	★U SAVE ROCKERY	779-8441	1
15770	★JOHNSON LUMBER CO	281-9200	6
	★JOHNSON LUMBER CO	778-1550	7
15900	XXXX	00	
16250	★A S C O AIR CND	779-6371	1
	★ASCO AIR CONDTG	265-2447	
16350	XXXX	00	
16480	★N A P A DISTRBTN CT	779-4121	
16500	COSENTINI Anthony	778-0080	4
16550	★LEAMAN EQUIPMENT	778-9677	+0
	★PRECISION ST IRON	778-0716	+0
	★WALTERS MFG	779-5595	+0
	★ZUKOV PRECSN MACHNG	778-2834	+0
16690	XXXX	00	

★ 11 BUS 5 RES 5 NEW

1987 MAST STREET
SOURCE: HAINES

MAST 95037
MORGAN HILL

120	*COMTEC	779-1250	+7
	*TRANS ALL MAGNETIC	281-2052	+7
	*TRANS ALL MAGNETICS	778-1630	+7
	*TRINITY PLASTICS	778-6505	+7
140	*TILLEY MANUFACTRNG	779-0616	0
190	*CASTLE VEGTECH INC	779-3141	6
195	*CLARK J L MFG CO	779-3106	
198	*G E M FORKLIFT	778-3955	4
	*TAULBEE TIRE CO	778-5656	+7
8	*G E M AUTOBODY	778-5954	+7

* 10 BUS 0 RES 6 NEW

1987 RAILROAD AVENUE
SOURCE: HAINES

RAILROAD AV 95037
MORGAN HILL

15490	HIRATA Mas	779-3017	
15750	PRYOR Harry E	779-0350	2
	WILEY Leon	778-2780	6
15760	*U SAVE ROCKERY	779-8441	1
15770	*JOHNSON LUMBER CO	281-9200	6
	*JOHNSON LUMBER CO	778-1550	+7
15900	XXXX	00	
16250	*A S C O AIR CND	779-6371	1
	*ASCO AIR CONDTG	265-2447	9
16350	*TREVOR SOUZA&FATHER	779-0047	5
16480	*N A P A DISTRBTN CT	779-4121	
16500	COSENTINI Anthony	778-0080	4

* 7 BUS 5 RES 1 NEW

1981 MAST STREET

SOURCE: HAINES

MAST 95037
MORGAN HILL

120	WILTRON	778-2000	+1
140	TILLEY MANUFACTURNG	779-0616	0
	TILLEY MFG	224-3888	0
190	CASTLE A L INC	225-6255	0
	CASTLE A L LNC	779-3141	+1
195	CLARK J L MFG CO	779-3106	
198	LIBERTY TIRE CO	779-8439	8

* 7 BUS 0 RES 2 NEW

1981 RAILROAD AVENUE

SOURCE: HAINES

RAILROAD AV 95037
MORGAN HILL

15490	HIRATA MAS	779-3017	
15750	DOWNING GREG E	778-1989	+1
15760	U SAVE ROCKERY	779-8441	+1
15770	JOHNSON LUMBER CO	778-1550	+1
	JOHNSON LUMBER CO	281-9200	+1
15900	XXXX	00	
16250	A S C O AIR CONDTNG	779-6371	+1
	ASCO AIR CONDTG	265-2447	9
16480	N A P A DISTBN CNTR	779-4121	2
16500	WILLIAMS JIM	779-1717	9

* 6 BUS 4 RES 5 NEW

1976 MAST STREET
SOURCE: HAINES

MAST 95037 MORGAN HILL

190*CASTLE A L INC 225-6255+6
195*CLARK J L MFG CO 779-3106
198*DOHEARN STEEL 779-3012 3
* 3 BUS 0 RES 1 NEW

1976 RAILROAD AVENUE
SOURCE: HAINES

RAILROAD AV 95037 MORGAN HILL

15490 HIRATA MAS 779-3017
15750 DUARTE ALBERT G 779-9539 2
GONCZAR JOE 779-5560 4
KOUGH BILL 779-5587 4
15770*U SAVE ROCKERY 779-9178 3
15900 XXXX 00
16480*N A P A DISTRBTN CT779-4121 2
* 2 BUS 5 RES 0 NEW

1971 MAST STREET

SOURCE: HAINES

MAST 95037 MORGAN HILL

190*CASTLE A L INC 779-3141
195*CLARK J L MFG CO 779-3106
198*SHELTON MFG CO 779-4317
* 3 BUS 0 RES 0 NEW

1971 RAILROAD AVENUE

SOURCE: HAINES

RAILROAD AV 95037 MORGAN HILL

15490AYONEDA GEO 779-2495
B HIRATA MAS 779-3017
15750 FULLINGTON JACK 779-2009
FULLINGTON VERA 779-2316
15770*USAVE ROCKERY 779-9178
15900 BRADFORD ROY M 779-4345
NO # MOSEGARD PETER 779-2403
* 1 BUS 6 RES 0 NEW

--- END REPORT ---

APPENDIX H

RECORDED LAND TITLE DOCUMENTS

CHICAGO TITLE COMPANY

PRELIMINARY REPORT

In response to the application for a policy of title insurance referenced herein, ***Chicago Title Company*** *hereby reports that it is prepared to issue, or cause to be issued, as of the date hereof, a policy or policies of title insurance describing the land and the estate or interest therein hereinafter set forth, insuring against loss which may be sustained by reason of any defect, lien or encumbrance not shown or referred to as an exception herein or not excluded from coverage pursuant to the printed Schedules, Conditions and Stipulations or Conditions of said policy forms.*

The printed Exceptions and Exclusions from the coverage and Limitations on Covered Risks of said policy or policies are set forth in Attachment One. The policy to be issued may contain an arbitration clause. When the Amount of Insurance is less than that set forth in the arbitration clause, all arbitrable matters shall be arbitrated at the option of either the Company or the Insured as the exclusive remedy of the parties. Limitations on Covered Risks applicable to the CLTA and ALTA Homeowner's Policies of Title Insurance which establish a Deductible Amount and a Maximum Dollar Limit of Liability for certain coverages are also set forth in Attachment One. Copies of the policy forms should be read. They are available from the office which issued this report.

This report (and any supplements or amendments hereto) is issued solely for the purpose of facilitating the issuance of a policy of title insurance and no liability is assumed hereby. If it is desired that liability be assumed prior to the issuance of a policy of title insurance, a Binder or Commitment should be requested.

The policy(ies) of title insurance to be issued hereunder will be policy(ies) of Chicago Title Insurance Company, a Florida corporation.

Please read the exceptions shown or referred to herein and the exceptions and exclusions set forth in Attachment One of this report carefully. The exceptions and exclusions are meant to provide you with notice of matters which are not covered under the terms of the title insurance policy and should be carefully considered.

It is important to note that this preliminary report is not a written representation as to the condition of title and may not list all liens, defects and encumbrances affecting title to the land.

Chicago Title Insurance Company

By:

President

Countersigned By:

Authorized Officer or Agent

CHICAGO TITLE INSURANCE COMPANY CORPORATE SEAL

Attest:

Secretary

Visit Us on our Website: www.ctic.com

ISSUING OFFICE: 675 North First Street, Suite 400, San Jose, CA 95112

FOR SETTLEMENT INQUIRIES, CONTACT:
Chicago Title Company
18525 Sutter Blvd., Ste 100 • Morgan Hill, CA 95037
(408)778-6162 • FAX (408)778-6301

Another Prompt Delivery From Chicago Title Company Title Department
Where Local Experience And Expertise Make A Difference

PRELIMINARY REPORT

Update B

Title Officer: Mitch O'Brien
Email: mitch.obrien@titlegroup.fntg.com
Title No.: FWPS-3022180815MO

Escrow Officer: Sheri Davidson
Email: DavidsonSh@CTT.com
Escrow No.: FWPS-3022180815 -SD

TO: Coldwell Banker
950 Tennant Station
Morgan Hill, CA 95037
Attn: Richard Mackie

PROPERTY ADDRESS(ES): 16500 Railroad Avenue, Morgan Hill, CA

EFFECTIVE DATE: April 3, 2019 at 07:30 AM

The form of policy or policies of title insurance contemplated by this report is:

CLTA Standard Coverage Policy 1990 (04-08-14)

ALTA Loan Policy 2006

1. THE ESTATE OR INTEREST IN THE LAND HEREINAFTER DESCRIBED OR REFERRED TO COVERED BY THIS REPORT IS:

   A Fee

2. TITLE TO SAID ESTATE OR INTEREST AT THE DATE HEREOF IS VESTED IN:

   David W. Lander, an unmarried man

3. THE LAND REFERRED TO IN THIS REPORT IS DESCRIBED AS FOLLOWS:

   SEE EXHIBIT "A" ATTACHED HERETO AND MADE A PART HEREOF

EXHIBIT "A"

Legal Description

For APN/Parcel ID(s): 817-58-002

THE LAND REFERRED TO HEREIN BELOW IS SITUATED IN THE CITY OF MORGAN HILL, COUNTY OF SANTA CLARA, STATE OF CALIFORNIA AND IS DESCRIBED AS FOLLOWS:

PARCEL 4, AS SHOWN ON PARCEL MAP FILED JUNE 24, 1977 IN BOOK 399 OF MAPS, AT PAGE(S) 32, SANTA CLARA COUNTY RECORDS.

AT THE DATE HEREOF, EXCEPTIONS TO COVERAGE IN ADDITION TO THE PRINTED EXCEPTIONS AND EXCLUSIONS IN SAID POLICY FORM WOULD BE AS FOLLOWS:

1. Property taxes, which are a lien not yet due and payable, including any assessments collected with taxes to be levied for the fiscal year 2019-2020.

2. Special Tax for Santa Clara County Library District Joint Powers Authority Community Facilities District No. 2013-1, under the Mello Roos Community Facilities Act of 1982, as disclosed by a Proposed Boundary Map filed for record on April 26, 2013 in Book 48 of Assessment Maps, Page(s) 36-47, as Instrument No. 22194943, Official Records, and further disclosed by Notice of Special Tax Lien recorded January 22, 2014, Instrument No. 22502535, Official Records, payable in continuing installments collected with the real property taxes.

3. Prior to close of escrow, please contact the Tax Collector's Office to confirm all amounts owing, including current fiscal year taxes, supplemental taxes, escaped assessments and any delinquencies.

4. The lien of supplemental or escaped assessments of property taxes, if any, made pursuant to the provisions of Chapter 3.5 (commencing with Section 75) or Part 2, Chapter 3, Articles 3 and 4, respectively, of the Revenue and Taxation Code of the State of California as a result of the transfer of title to the vestee named in Schedule A or as a result of changes in ownership or new construction occurring prior to Date of Policy.

5. Easement(s) for the purpose(s) shown below and rights incidental thereto, as granted in a document:

Granted to:	City of Morgan Hill, a Municipal Corporation
Purpose:	Public Utilities and Street Purposes
Recording Date:	June 23, 1977
Recording No.:	Book C942, Page 62, of Official Records
Affects:	The Southwesterly 60 feet within Railroad Avenue

EXCEPTIONS
(continued)

6. The Community Development Plan of the Ojo de Agua Project Area in the City of Morgan Hill, recorded on June 23, 1981 in Book G169, Page 270, Official Records of Santa Clara County, as Instrument Number 7092982.

An Ordinance of the City Council of the City of Morgan Hill (Ordinance No. 552, New Series) Approving and Adopting the Ojo De Agua Community Development Plan and Making Certain Findings Pursuant to the Community Redevelopment Law of the State of California, recorded June 23, 1981 in Book G169 Page 327, Official Records, as Instrument Number 7092983.

Statement of Institution of Redevelopment Proceedings, pursuant to the California Community Redevelopment Law, Health & Safety Code Sections 33000, et seq., recorded June 23, 1981 in Book G169, Page 340, Official Records, as Instrument Number 7092984.

An Ordinance of the City of Morgan Hill (Ordinance No. 1057, N.S.) Adopting the Amended and Restated Ojo De Agua Community Development Project Area Plan Pursuant to the Community Redevelopment Law of the State of California (Health & Safety Code Sections 33000, et seq.), recorded November 7, 1991 in Book L923, Page 1101, Official Records, as Instrument Number 11126298.

Statement of Institution of Amended Redevelopment Plan pursuant to the California Redevelopment Law, Health & Safety Code Sections 33000, et seq., recorded November 7, 1991 in Book L923, Page 1109, Official Records, as Instrument Number 11126299.

Notice of Non-effectiveness of Amended and Restated Redevelopment Plan recorded December 15, 1992 in Book M541, Page 803, Official Records, as Instrument Number 11692063.

An Ordinance of the City Council of the City of Morgan Hill, (Ordinance No. 1204, New Series) Adopting an Amendment to the Ojo De Agua Community Development Plan Pursuant to Health and Safety Code Section 33333.6 and Amending a Related Ordinance in Connection therewith, recorded January 9, 1995 in Book N724, Page 1384, Official Records, as Instrument No. 12769934.

The amended and restated Redevelopment Plan for the Ojo De Agua Redevelopment Project, Amendment No. 4 Recorded December 13, 2006 as Instrument No. 19225080 Official Records.

7. An unrecorded lease with certain terms, covenants, conditions and provisions set forth therein as disclosed by the document

Entitled:	Memorandum of Lease
Lessor:	Robert J. Cosentini, Anthony L. Cosentini, and Joseph Cosentini, Successor Trustees of The Leonard Cosentini Trust dated June 9, 1988, and Successor Trustees of The Last Will and Testament of Angelina Cosentini, Deceased
Lessee:	Dennis D.Powell, Tom R. Powell, Donald Powell and Michael Powell
Recorded.:	November 30, 2000, Instrument No. 15478493, of Official Records

The present ownership of the leasehold created by said lease and other matters affecting the interest of the lessee are not shown herein.

EXCEPTIONS
(continued)

8. A deed of trust to secure an indebtedness in the amount shown below,

Amount:	$500,000.00
Dated:	January 13, 2011
Trustor/Grantor	David W. Lander, an unmarried man
Trustee:	NorCal Escrow Solutions, Inc., a California Corporation
Beneficiary:	Robert J. Cosentini, Successor Trustee of the Leonard Cosentini Trust dated June 29, 1988
Loan No.:	None shown
Recording Date:	March 7, 2011
Recording No.:	21102581, of Official Records

9. Any rights of the parties in possession of a portion of, or all of, said Land, which rights are not disclosed by the public records.

   The Company will require, for review, a full and complete copy of any unrecorded agreement, contract, license and/or lease, together with all supplements, assignments and amendments thereto, before issuing any policy of title insurance without excepting this item from coverage.

   The Company reserves the right to except additional items and/or make additional requirements after reviewing said documents.

10. Matters which may be disclosed by an inspection and/or by a correct ALTA/NSPS Land Title Survey of said Land that is satisfactory to the Company, and/or by inquiry of the parties in possession thereof.

11. The Company will require that an Owner's Affidavit be completed by the party(s) named below before the issuance of any policy of title insurance.

    Party(ies): David W. Lander

    The Company reserves the right to add additional items or make further requirements after review of the requested Affidavit.

12. The transaction contemplated in connection with this Report is subject to the review and approval of the Company's Corporate Underwriting Department. The Company reserves the right to add additional items or make further requirements after such review.

END OF EXCEPTIONS

NOTES

Note 1. Note: The charge for a policy of title insurance, when issued through this title order, will be based on the Basic Title Insurance Rate.

Note 2. Notice: Please be aware that due to the conflict between federal and state laws concerning the cultivation, distribution, manufacture or sale of marijuana, the Company is not able to close or insure any transaction involving Land that is associated with these activities.

Note 3. Note: Property taxes for the fiscal year shown below are PAID. For proration purposes the amounts were:

Tax Identification No.:	817-58-002
Fiscal Year:	2018-2019
1st Installment:	$6,581.16
2nd Installment:	$6,581.16
Land:	$867,006.00
Improvements:	$56,297.00
Code Area:	004-002
Bill No.:	817-58-002-00

Note 4. Note: The name(s) of the proposed insured(s) furnished with this application for title insurance is/are:

No names were furnished with the application. Please provide the name(s) of the buyers as soon as possible.

Note 5. Note: The Company is not aware of any matters which would cause it to decline to attach CLTA Endorsement Form 116 indicating that there is located on said Land Commercial Building, known as 16500 Railroad Avenue, Morgan Hill, CA, to an Extended Coverage Loan Policy.

Note 6. Note: There are NO conveyances affecting said Land recorded within 24 months of the date of this report.

Note 7. Your application for title insurance was placed by reference to only a street address or tax identification number. Based on our records, we believe that the legal description in this report covers the parcel(s) of Land that you requested. If the legal description is incorrect, the seller/borrower must notify the Company and/or the settlement company in order to prevent errors and to be certain that the correct parcel(s) of Land will appear on any documents to be recorded in connection with this transaction and on the policy of title insurance.

Note 8. Note: If a county recorder, title insurance company, escrow company, real estate broker, real estate agent or association provides a copy of a declaration, governing document or deed to any person, California law requires that the document provided shall include a statement regarding any unlawful restrictions. Said statement is to be in at least 14-point bold face type and may be stamped on the first page of any document provided or included as a cover page attached to the requested document. Should a party to this transaction request a copy of any document reported herein that fits this category, the statement is to be included in the manner described.

Note 9. Note: Any documents being executed in conjunction with this transaction must be signed in the presence of an authorized Company employee, an authorized employee of an agent, an authorized employee of the insured lender, or by using Bancserv or other approved third-party service. If the above requirement cannot be met, please call the Company at the number provided in this report.

NOTES
(continued)

Note 10. Note: The policy of title insurance will include an arbitration provision. The Company or the insured may demand arbitration. Arbitrable matters may include, but are not limited to, any controversy or claim between the Company and the insured arising out of or relating to this policy, any service of the Company in connection with its issuance or the breach of a policy provision or other obligation. Please ask your escrow or title officer for a sample copy of the policy to be issued if you wish to review the arbitration provisions and any other provisions pertaining to your Title Insurance coverage.

Note 11. Pursuant to Government Code Section 27388.1, as amended and effective as of 1-1-2018, a Documentary Transfer Tax (DTT) Affidavit may be required to be completed and submitted with each document when DTT is being paid or when an exemption is being claimed from paying the tax. If a governmental agency is a party to the document, the form will not be required. DTT Affidavits may be available at a Tax Assessor-County Clerk-Recorder.

END OF NOTES

WIRE SAFE™ | Inquire before you wire!

WIRE FRAUD ALERT

This Notice is not intended to provide legal or professional advice.
If you have any questions, please consult with a lawyer.

All parties to a real estate transaction are targets for wire fraud and many have lost hundreds of thousands of dollars because they simply relied on the wire instructions received via email, without further verification. **If funds are to be wired in conjunction with this real estate transaction, we strongly recommend verbal verification of wire instructions through a known, trusted phone number prior to sending funds.**

In addition, the following non-exclusive self-protection strategies are recommended to minimize exposure to possible wire fraud.

- **NEVER RELY** on emails purporting to change wire instructions. Parties to a transaction rarely change wire instructions in the course of a transaction.
- **ALWAYS VERIFY** wire instructions, specifically the ABA routing number and account number, by calling the party who sent the instructions to you. DO NOT use the phone number provided in the email containing the instructions, use phone numbers you have called before or can otherwise verify. **Obtain the number of relevant parties to the transaction as soon as an escrow account is opened.** DO NOT send an email to verify as the email address may be incorrect or the email may be intercepted by the fraudster.
- **USE COMPLEX EMAIL PASSWORDS** that employ a combination of mixed case, numbers, and symbols. Make your passwords greater than eight (8) characters. Also, change your password often and do NOT reuse the same password for other online accounts.
- **USE MULTI-FACTOR AUTHENTICATION** for email accounts. Your email provider or IT staff may have specific instructions on how to implement this feature.

For more information on wire-fraud scams or to report an incident, please refer to the following links:

Federal Bureau of Investigation:
http://www.fbi.gov

Internet Crime Complaint Center:
http://www.ic3.gov

TM and © Fidelity National Financial, Inc. and/or an affiliate. All rights reserved

FIDELITY NATIONAL FINANCIAL
PRIVACY NOTICE
Revised May 1, 2018

Fidelity National Financial, Inc. and its majority-owned subsidiary companies (collectively, "FNF", "our," or "we") respect and are committed to protecting your privacy. This Privacy Notice explains how we collect, use, and protect personal information, when and to whom we disclose such information, and the choices you have about the use and disclosure of that information.

Types of Information Collected

We may collect two types of information from you: Personal Information and Browsing Information.

Personal Information. FNF may collect the following categories of Personal Information:

- contact information (e.g., name, address, phone number, email address);
- demographic information (e.g., date of birth, gender, marital status);
- identity information (e.g. Social Security Number, driver's license, passport, or other government ID number);
- financial account information (e.g. loan or bank account information); and
- other personal information necessary to provide products or services to you.

Browsing Information. FNF may automatically collect the following types of Browsing Information when you access an FNF website, online service, or application (each an "FNF Website") from your Internet browser, computer, and/or mobile device:

- Internet Protocol (IP) address and operating system;
- browser version, language, and type;
- domain name system requests; and
- browsing history on the FNF Website, such as date and time of your visit to the FNF Website and visits to the pages within the FNF Website.

How Personal Information is Collected

We may collect Personal Information about you from:

- information we receive from you on applications or other forms;
- information about your transactions with FNF, our affiliates, or others; and
- information we receive from consumer reporting agencies and/or governmental entities, either directly from these entities or through others.

How Browsing Information is Collected

If you visit or use an FNF Website, Browsing Information may be collected during your visit. Like most websites, our servers automatically log each visitor to the FNF Website and may collect the Browsing Information described above. We use Browsing Information for system administration, troubleshooting, fraud investigation, and to improve our websites. Browsing Information generally does not reveal anything personal about you, though if you have created a user account for an FNF Website and are logged into that account, the FNF Website may be able to link certain browsing activity to your user account.

Other Online Specifics

Cookies. When you visit an FNF Website, a "cookie" may be sent to your computer. A cookie is a small piece of data that is sent to your Internet browser from a web server and stored on your computer's hard drive. Information gathered using cookies helps us improve your user experience. For example, a cookie can help the website load properly or can customize the display page based on your browser type and user preferences. You can choose whether or not to accept cookies by changing your Internet browser settings. Be aware that doing so may impair or limit some functionality of the FNF Website.

Web Beacons. We use web beacons to determine when and how many times a page has been viewed. This information is used to improve our websites.

Do Not Track. Currently our FNF Websites do not respond to "Do Not Track" features enabled through your browser.

Links to Other Sites. FNF Websites may contain links to other websites. FNF is not responsible for the privacy practices or the content of any of those other websites. We advise you to read the privacy policy of every website you visit.

Use of Personal Information

FNF uses Personal Information for three main purposes:

- To provide products and services to you or in connection with a transaction involving you.
- To improve our products and services.
- To communicate with you about our, our affiliates', and third parties' products and services, jointly or independently.

When Information Is Disclosed

We may make disclosures of your Personal Information and Browsing Information in the following circumstances:

- to enable us to detect or prevent criminal activity, fraud, material misrepresentation, or nondisclosure;
- to nonaffiliated service providers who provide or perform services or functions on our behalf and who agree to use the information only to provide such services or functions;
- to nonaffiliated third party service providers with whom we perform joint marketing, pursuant to an agreement with them to jointly market financial products or services to you;
- to law enforcement or authorities in connection with an investigation, or in response to a subpoena or court order; or
- in the good-faith belief that such disclosure is necessary to comply with legal process or applicable laws, or to protect the rights, property, or safety of FNF, its customers, or the public.

The law does not require your prior authorization and does not allow you to restrict the disclosures described above. Additionally, we may disclose your information to third parties for whom you have given us authorization or consent to make such disclosure. We do not otherwise share your Personal Information or Browsing Information with nonaffiliated third parties, except as required or permitted by law.

We reserve the right to transfer your Personal Information, Browsing Information, and any other information, in connection with the sale or other disposition of all or part of the FNF business and/or assets, or in the event of bankruptcy, reorganization, insolvency, receivership, or an assignment for the benefit of creditors. By submitting Personal Information and/or Browsing Information to FNF, you expressly agree and consent to the use and/or transfer of the foregoing information in connection with any of the above described proceedings.

Please see **"Choices With Your Information"** to learn the disclosures you can restrict.

Security of Your Information

We maintain physical, electronic, and procedural safeguards to guard your Personal Information. We limit access to nonpublic personal information about you to employees who need to know that information to do their job. When we provide Personal Information to others as discussed in this Privacy Notice, we expect that they process such information in compliance with our Privacy Notice and in compliance with applicable privacy laws.

Choices With Your Information

If you do not want FNF to share your information with our affiliates to directly market to you, you may send an "opt out" request by email, phone, or physical mail as directed at the end of this Privacy Notice. We do not share your Personal Information with nonaffiliates for their use to direct market to you.

Whether you submit Personal Information or Browsing Information to FNF is entirely up to you. If you decide not to submit Personal Information or Browsing Information, FNF may not be able to provide certain services or products to you.

For California Residents: We will not share your Personal Information or Browsing Information with nonaffiliated third parties, except as permitted by California law.

For Nevada Residents: You may be placed on our internal Do Not Call List by calling (888) 934-3354 or by contacting us via the information set forth at the end of this Privacy Notice. Nevada law requires that we also provide you with the following contact information: Bureau of Consumer Protection, Office of the Nevada Attorney General, 555 E. Washington St., Suite 3900, Las Vegas, NV 89101; Phone number: (702) 486-3132; email: BCPINFO@ag.state.nv.us.

For Oregon Residents: We will not share your Personal Information or Browsing Information with nonaffiliated third parties for marketing purposes, except after you have been informed by us of such sharing and had an opportunity to indicate that you do not want a disclosure made for marketing purposes.

For Vermont Residents: We will not disclose information about you creditworthiness to our affiliates and will not disclose your personal information, financial information, credit report, or health information to nonaffiliated third parties to market to you, other than as permitted by Vermont law, unless you authorize us to make those disclosures.

Information From Children

The FNF Websites are meant for adults and are not intended or designed to attract persons under the age of eighteen (18). We do not collect Personal Information from any person that we know to be under the age of thirteen (13) without permission from a parent or guardian.

International Users

FNF's headquarters is located within the United States. If you reside outside the United States and choose to provide Personal Information or Browsing Information to us, please note that we may transfer that information outside of your country of residence for any of the purposes described in this Privacy Notice. By providing FNF with your Personal Information and/or Browsing Information, you consent to our collection, transfer, and use of such information in accordance with this Privacy Notice.

FNF Website Services for Mortgage Loans

Certain FNF companies provide services to mortgage loan servicers, including hosting websites that collect customer information on behalf of mortgage loan servicers (the "Service Websites"). The Service Websites may contain links to both this Privacy Notice and the mortgage loan servicer or lender's privacy notice. The sections of this Privacy Notice titled When Information is Disclosed, Choices with Your Information, and Accessing and Correcting Information do not apply to the Service Websites. The mortgage loan servicer or lender's privacy notice governs use, disclosure, and access to your Personal Information. FNF does not share Personal Information collected through the Service Websites, except (1) as required or authorized by contract with the mortgage loan servicer or lender, or (2) as required by law or in the good-faith belief that such disclosure is necessary to comply with a legal process or applicable law, to enforce this Privacy Notice, or to protect the rights, property, or safety of FNF or the public.

Your Consent To This Privacy Notice; Notice Changes

By submitting Personal Information and/or Browsing Information to FNF, you consent to the collection and use of the information in accordance with this Privacy Notice. We may change this Privacy Notice at any time. The revised Privacy Notice, showing the new revision date, will be posted on the FNF Website. Each time you provide information to us following any amendment of this Privacy Notice, your provision of information to us will signify your assent to and acceptance of the terms of the revised Privacy Notice for all previously collected information and information collected from you in the future. We may use comments, information or feedback that you submit to us in any manner that we may choose without notice or compensation to you.

Accessing and Correcting Information; Contact Us

If you have questions, would like to access or correct your Personal Information, or want to opt-out of information sharing for affiliate marketing, send your requests via email to privacy@fnf.com, by phone to (888) 934-3354, or by mail to:

Fidelity National Financial, Inc.
601 Riverside Avenue,
Jacksonville, Florida 32204
Attn: Chief Privacy Officer

ATTACHMENT ONE

CALIFORNIA LAND TITLE ASSOCIATION
STANDARD COVERAGE POLICY - 1990

EXCLUSIONS FROM COVERAGE

The following matters are expressly excluded from the coverage of this policy and the Company will not pay loss or damage, costs, attorneys' fees or expenses which arise by reason of:

1. (a) Any law, ordinance or governmental regulation (including but not limited to building or zoning laws, ordinances, or regulations) restricting, regulating, prohibiting or relating (i) the occupancy, use, or enjoyment of the land; (ii) the character, dimensions or location of any improvement now or hereafter erected on the land; (iii) a separation in ownership or a change in the dimensions or area of the land or any parcel of which the land is or was a part; or (iv) environmental protection, or the effect of any violation of these laws, ordinances or governmental regulations, except to the extent that a notice of the enforcement thereof or a notice of a defect, lien, or encumbrance resulting from a violation or alleged violation affecting the land has been recorded in the public records at Date of Policy.

   (b) Any governmental police power not excluded by (a) above, except to the extent that a notice of the exercise thereof or notice of a defect, lien or encumbrance resulting from a violation or alleged violation affecting the land has been recorded in the public records at Date of Policy.
2. Rights of eminent domain unless notice of the exercise thereof has been recorded in the public records at Date of Policy, but not excluding from coverage any taking which has occurred prior to Date of Policy which would be binding on the rights of a purchaser for value without knowledge.
3. Defects, liens, encumbrances, adverse claims or other matters:

   (a) whether or not recorded in the public records at Date of Policy, but created, suffered, assumed or agreed to by the insured claimant;

   (b) not known to the Company, not recorded in the public records at Date of Policy, but known to the insured claimant and not disclosed in writing to the Company by the insured claimant prior to the date the insured claimant became an insured under this policy;

   (c) resulting in no loss or damage to the insured claimant;

   (d) attaching or created subsequent to Date of Policy; or

   (e) resulting in loss or damage which would not have been sustained if the insured claimant had paid value for the insured mortgage or for the estate or interest insured by this policy.
4. Unenforceability of the lien of the insured mortgage because of the inability or failure of the insured at Date of Policy, or the inability or failure of any subsequent owner of the indebtedness, to comply with the applicable doing business laws of the state in which the land is situated.
5. Invalidity or unenforceability of the lien of the insured mortgage, or claim thereof, which arises out of the transaction evidenced by the insured mortgage and is based upon usury or any consumer credit protection or truth in lending law.
6. Any claim, which arises out of the transaction vesting in the insured the estate or interest insured by this policy or the transaction creating the interest of the insured lender, by reason of the operation of federal bankruptcy, state insolvency or similar creditors' rights laws.

EXCEPTIONS FROM COVERAGE - SCHEDULE B, PART I

This policy does not insure against loss or damage (and the Company will not pay costs, attorneys' fees or expenses) which arise by reason of:

1. Taxes or assessments which are not shown as existing liens by the records of any taxing authority that levies taxes or assessments on real property or by the public records.

   Proceedings by a public agency which may result in taxes or assessments, or notices of such proceedings, whether or not shown by the records of such agency or by the public records.
2. Any facts, rights, interests, or claims which are not shown by the public records but which could be ascertained by an inspection of the land or which may be asserted by persons in possession thereof.
3. Easements, liens or encumbrances, or claims thereof, not shown by the public records.
4. Discrepancies, conflicts in boundary lines, shortage in area, encroachments, or any other facts which a correct survey would disclose, and which are not shown by the public records.
5. (a) Unpatented mining claims; (b) reservations or exceptions in patents or in Acts authorizing the issuance thereof; (c) water rights, claims or title to water, whether or not the matters excepted under (a), (b) or (c) are shown by the public records.
6. Any lien or right to a lien for services, labor or material not shown by the public records.

ATTACHMENT ONE
(CONTINUED)

CLTA HOMEOWNER'S POLICY OF TITLE INSURANCE (12-02-13)
ALTA HOMEOWNER'S POLICY OF TITLE INSURANCE

EXCLUSIONS

In addition to the Exceptions in Schedule B, You are not insured against loss, costs, attorneys' fees, and expenses resulting from:

1. Governmental police power, and the existence or violation of those portions of any law or government regulation concerning:
   a. building;
   b. zoning;
   c. land use;
   d. improvements on the Land;
   e. land division; and
   f. environmental protection.

   This Exclusion does not limit the coverage described in Covered Risk 8.a., 14, 15, 16, 18, 19, 20, 23 or 27.
2. The failure of Your existing structures, or any part of them, to be constructed in accordance with applicable building codes. This Exclusion does not limit the coverage described in Covered Risk 14 or 15.
3. The right to take the Land by condemning it. This Exclusion does not limit the coverage described in Covered Risk 17.
4. Risks:
   a. that are created, allowed, or agreed to by You, whether or not they are recorded in the Public Records;
   b. that are Known to You at the Policy Date, but not to Us, unless they are recorded in the Public Records at the Policy Date;
   c. that result in no loss to You; or
   d. that first occur after the Policy Date - this does not limit the coverage described in Covered Risk 7, 8.e., 25, 26, 27 or 28.
5. Failure to pay value for Your Title.
6. Lack of a right:
   a. to any land outside the area specifically described and referred to in paragraph 3 of Schedule A; and
   b. in streets, alleys, or waterways that touch the Land.

   This Exclusion does not limit the coverage described in Covered Risk 11 or 21.
7. The transfer of the Title to You is invalid as a preferential transfer or as a fraudulent transfer or conveyance under federal bankruptcy, state insolvency, or similar creditors' rights laws.
8. Contamination, explosion, fire, flooding, vibration, fracturing, earthquake or subsidence.
9. Negligence by a person or an Entity exercising a right to extract or develop minerals, water, or any other substances.

LIMITATIONS ON COVERED RISKS

Your insurance for the following Covered Risks is limited on the Owner's Coverage Statement as follows:

- For Covered Risk 16, 18, 19 and 21, Your Deductible Amount and Our Maximum Dollar Limit of Liability shown in Schedule A.

The deductible amounts and maximum dollar limits shown on Schedule A are as follows:

	Your Deductible Amount	Our Maximum Dollar Limit of Liability
Covered Risk 16:	1.00% of Policy Amount Shown in Schedule A or $2,500.00 (whichever is less)	$ 10,000.00
Covered Risk 18:	1.00% of Policy Amount Shown in Schedule A or $5,000.00 (whichever is less)	$ 25,000.00
Covered Risk 19:	1.00% of Policy Amount Shown in Schedule A or $5,000.00 (whichever is less)	$ 25,000.00
Covered Risk 21:	1.00% of Policy Amount Shown in Schedule A or $2,500.00 (whichever is less)	$ 5,000.00

ATTACHMENT ONE
(CONTINUED)

2006 ALTA LOAN POLICY (06-17-06)

EXCLUSIONS FROM COVERAGE

The following matters are expressly excluded from the coverage of this policy, and the Company will not pay loss or damage, costs, attorneys' fees, or expenses that arise by reason of:

1. (a) Any law, ordinance, permit, or governmental regulation (including those relating to building and zoning) restricting, regulating, prohibiting, or relating to
   (i) the occupancy, use, or enjoyment of the Land;
   (ii) the character, dimensions, or location of any improvement erected on the Land;
   (iii) the subdivision of land; or
   (iv) environmental protection;
   or the effect of any violation of these laws, ordinances, or governmental regulations. This Exclusion 1(a) does not modify or limit the coverage provided under Covered Risk 5.
   (b) Any governmental police power. This Exclusion 1(b) does not modify or limit the coverage provided under Covered Risk 6.
2. Rights of eminent domain. This Exclusion does not modify or limit the coverage provided under Covered Risk 7 or 8.
3. Defects, liens, encumbrances, adverse claims, or other matters
   (a) created, suffered, assumed, or agreed to by the Insured Claimant;
   (b) not Known to the Company, not recorded in the Public Records at Date of Policy, but Known to the Insured Claimant and not disclosed in writing to the Company by the Insured Claimant prior to the date the Insured Claimant became an Insured under this policy;
   (c) resulting in no loss or damage to the Insured Claimant;
   (d) attaching or created subsequent to Date of Policy (however, this does not modify or limit the coverage provided under Covered Risk 11, 13, or 14); or
   (e) resulting in loss or damage that would not have been sustained if the Insured Claimant had paid value for the Insured Mortgage.
4. Unenforceability of the lien of the Insured Mortgage because of the inability or failure of an Insured to comply with applicable doing-business laws of the state where the Land is situated.
5. Invalidity or unenforceability in whole or in part of the lien of the Insured Mortgage that arises out of the transaction evidenced by the Insured Mortgage and is based upon usury or any consumer credit protection or truth-in-lending law.
6. Any claim, by reason of the operation of federal bankruptcy, state insolvency, or similar creditors' rights laws, that the transaction creating the lien of the Insured Mortgage, is
   (a) a fraudulent conveyance or fraudulent transfer, or
   (b) a preferential transfer for any reason not stated in Covered Risk 13(b) of this policy.
7. Any lien on the Title for real estate taxes or assessments imposed by governmental authority and created or attaching between Date of Policy and the date of recording of the Insured Mortgage in the Public Records. This Exclusion does not modify or limit the coverage provided under Covered Risk 11(b).

The above policy form may be issued to afford either Standard Coverage or Extended Coverage. In addition to the above Exclusions from Coverage, the Exceptions from Coverage in a Standard Coverage policy will also include the following Exceptions from Coverage:

EXCEPTIONS FROM COVERAGE

[Except as provided in Schedule B - Part II,[t[or T]his policy does not insure against loss or damage, and the Company will not pay costs, attorneys' fees, or expenses that arise by reason of:

[PART I

[The above policy form may be issued to afford either Standard Coverage or Extended Coverage. In addition to the above Exclusions from Coverage, the Exceptions from Coverage in a Standard Coverage policy will also include the following Exceptions from Coverage:

1. (a) Taxes or assessments that are not shown as existing liens by the records of any taxing authority that levies taxes or assessments on real property or by the Public Records; (b) proceedings by a public agency that may result in taxes or assessments, or notices of such proceedings, whether or not shown by the records of such agency or by the Public Records.
2. Any facts, rights, interests, or claims that are not shown by the Public Records but that could be ascertained by an inspection of the Land or that may be asserted by persons in possession of the Land.
3. Easements, liens or encumbrances, or claims thereof, not shown by the Public Records.
4. Any encroachment, encumbrance, violation, variation, or adverse circumstance affecting the Title that would be disclosed by an accurate and complete land survey of the Land and not shown by the Public Records.
5. (a) Unpatented mining claims; (b) reservations or exceptions in patents or in Acts authorizing the issuance thereof; (c) water rights, claims or title to water, whether or not the matters excepted under (a), (b), or (c) are shown by the Public Records.
6. Any lien or right to a lien for services, labor or material not shown by the Public Records.]

PART II

In addition to the matters set forth in Part I of this Schedule, the Title is subject to the following matters, and the Company insures against loss or damage sustained in the event that they are not subordinate to the lien of the Insured Mortgage:]

ATTACHMENT ONE
(CONTINUED)

2006 ALTA OWNER'S POLICY (06-17-06)

EXCLUSIONS FROM COVERAGE

The following matters are expressly excluded from the coverage of this policy, and the Company will not pay loss or damage, costs, attorneys' fees, or expenses that arise by reason of:

1. (a) Any law, ordinance, permit, or governmental regulation (including those relating to building and zoning) restricting, regulating, prohibiting, or relating to
   (i) the occupancy, use, or enjoyment of the Land;
   (ii) the character, dimensions, or location of any improvement erected on the Land;
   (iii) the subdivision of land; or
   (iv) environmental protection;
   or the effect of any violation of these laws, ordinances, or governmental regulations. This Exclusion 1(a) does not modify or limit the coverage provided under Covered Risk 5.
   (b) Any governmental police power. This Exclusion 1(b) does not modify or limit the coverage provided under Covered Risk 6.
2. Rights of eminent domain. This Exclusion does not modify or limit the coverage provided under Covered Risk 7 or 8.
3. Defects, liens, encumbrances, adverse claims, or other matters
   (a) created, suffered, assumed, or agreed to by the Insured Claimant;
   (b) not Known to the Company, not recorded in the Public Records at Date of Policy, but Known to the Insured Claimant and not disclosed in writing to the Company by the Insured Claimant prior to the date the Insured Claimant became an Insured under this policy;
   (c) resulting in no loss or damage to the Insured Claimant;
   (d) attaching or created subsequent to Date of Policy (however, this does not modify or limit the coverage provided under Covered Risk 9 and 10); or
   (e) resulting in loss or damage that would not have been sustained if the Insured Claimant had paid value for the Title.
4. Any claim, by reason of the operation of federal bankruptcy, state insolvency, or similar creditors' rights laws, that the transaction vesting the Title as shown in Schedule A, is
   (a) a fraudulent conveyance or fraudulent transfer; or
   (b) a preferential transfer for any reason not stated in Covered Risk 9 of this policy.
5. Any lien on the Title for real estate taxes or assessments imposed by governmental authority and created or attaching between Date of Policy and the date of recording of the deed or other instrument of transfer in the Public Records that vests Title as shown in Schedule A.

The above policy form may be issued to afford either Standard Coverage or Extended Coverage. In addition to the above Exclusions from Coverage, the Exceptions from Coverage in a Standard Coverage policy will also include the following Exceptions from Coverage:

EXCEPTIONS FROM COVERAGE

This policy does not insure against loss or damage, and the Company will not pay costs, attorneys' fees, or expenses that arise by reason of:

[The above policy form may be issued to afford either Standard Coverage or Extended Coverage. In addition to the above Exclusions from Coverage, the Exceptions from Coverage in a Standard Coverage policy will also include the following Exceptions from Coverage:

1. (a) Taxes or assessments that are not shown as existing liens by the records of any taxing authority that levies taxes or assessments on real property or by the Public Records; (b) proceedings by a public agency that may result in taxes or assessments, or notices of such proceedings, whether or not shown by the records of such agency or by the Public Records.
2. Any facts, rights, interests, or claims that are not shown by the Public Records but that could be ascertained by an inspection of the Land or that may be asserted by persons in possession of the Land.
3. Easements, liens or encumbrances, or claims thereof, not shown by the Public Records.
4. Any encroachment, encumbrance, violation, variation, or adverse circumstance affecting the Title that would be disclosed by an accurate and complete land survey of the Land and not shown by the Public Records.
5. (a) Unpatented mining claims; (b) reservations or exceptions in patents or in Acts authorizing the issuance thereof; (c) water rights, claims or title to water, whether or not the matters excepted under (a), (b), or (c) are shown by the Public Records.
6. Any lien or right to a lien for services, labor or material not shown by the Public Records.]
7. [Variable exceptions such as taxes, easements, CC&R's, etc., shown here.]

ATTACHMENT ONE
(CONTINUED)

ALTA EXPANDED COVERAGE RESIDENTIAL LOAN POLICY - ASSESSMENTS PRIORITY (04-02-15)

EXCLUSIONS FROM COVERAGE

The following matters are expressly excluded from the coverage of this policy and the Company will not pay loss or damage, costs, attorneys' fees or expenses which arise by reason of:

1. (a) Any law, ordinance, permit, or governmental regulation (including those relating to building and zoning) restricting, regulating, prohibiting, or relating to
   (i) the occupancy, use, or enjoyment of the Land;
   (ii) the character, dimensions, or location of any improvement erected on the Land;
   (iii) the subdivision of land; or
   (iv) environmental protection;

   or the effect of any violation of these laws, ordinances, or governmental regulations. This Exclusion 1(a) does not modify or limit the coverage provided under Covered Risk 5, 6, 13(c), 13(d), 14 or 16.

   (b) Any governmental police power. This Exclusion 1(b) does not modify or limit the coverage provided under Covered Risk 5, 6, 13(c), 13(d), 14 or 16.
2. Rights of eminent domain. This Exclusion does not modify or limit the coverage provided under Covered Risk 7 or 8.
3. Defects, liens, encumbrances, adverse claims, or other matters
   (a) created, suffered, assumed, or agreed to by the Insured Claimant;
   (b) not Known to the Company, not recorded in the Public Records at Date of Policy, but Known to the Insured Claimant and not disclosed in writing to the Company by the Insured Claimant prior to the date the Insured Claimant became an Insured under this policy;
   (c) resulting in no loss or damage to the Insured Claimant;
   (d) attaching or created subsequent to Date of Policy (however, this does not modify or limit the coverage provided under Covered Risk 11, 16, 17, 18, 19, 20, 21, 22, 23, 24, 27 or 28); or
   (e) resulting in loss or damage that would not have been sustained if the Insured Claimant had paid value for the Insured Mortgage.
4. Unenforceability of the lien of the Insured Mortgage because of the inability or failure of an Insured to comply with applicable doing-business laws of the state where the Land is situated.
5. Invalidity or unenforceability in whole or in part of the lien of the Insured Mortgage that arises out of the transaction evidenced by the Insured Mortgage and is based upon usury, or any consumer credit protection or truth-in-lending law. This Exclusion does not modify or limit the coverage provided in Covered Risk 26.
6. Any claim of invalidity, unenforceability or lack of priority of the lien of the Insured Mortgage as to Advances or modifications made after the Insured has Knowledge that the vestee shown in Schedule A is no longer the owner of the estate or interest covered by this policy. This Exclusion does not modify or limit the coverage provided in Covered Risk 11.
7. Any lien on the Title for real estate taxes or assessments imposed by governmental authority and created or attaching subsequent to Date of Policy. This Exclusion does not modify or limit the coverage provided in Covered Risk 11(b) or 25.
8. The failure of the residential structure, or any portion of it, to have been constructed before, on or after Date of Policy in accordance with applicable building codes. This Exclusion does not modify or limit the coverage provided in Covered Risk 5 or 6.
9. Any claim, by reason of the operation of federal bankruptcy, state insolvency, or similar creditors' rights laws, that the transaction creating the lien of the Insured Mortgage, is
   (a) a fraudulent conveyance or fraudulent transfer, or
   (b) a preferential transfer for any reason not stated in Covered Risk 27(b) of this policy.
10. Contamination, explosion, fire, flooding, vibration, fracturing, earthquake, or subsidence.
11. Negligence by a person or an Entity exercising a right to extract or develop minerals, water, or any other substances.

Notice of Available Discounts

Pursuant to Section 2355.3 in Title 10 of the California Code of Regulations Fidelity National Financial, Inc. and its subsidiaries ("FNF") must deliver a notice of each discount available under our current rate filing along with the delivery of escrow instructions, a preliminary report or commitment. Please be aware that the provision of this notice does not constitute a waiver of the consumer's right to be charged the filed rate. As such, your transaction may not qualify for the below discounts.

You are encouraged to discuss the applicability of one or more of the below discounts with a Company representative. These discounts are generally described below; consult the rate manual for a full description of the terms, conditions and requirements for such discount. These discounts only apply to transactions involving services rendered by the FNF Family of Companies. This notice only applies to transactions involving property improved with a one-to-four family residential dwelling.

Not all discounts are offered by every FNF Company. The discount will only be applicable to the FNF Company as indicated by the named discount.

FNF Underwritten Title Companies	**Underwritten by FNF Underwriters**
CTC – Chicago Title Company	CTIC – Chicago Title Insurance Company
CLTC – Commonwealth Land Title Company	CLTIC – Commonwealth Land Title Insurance Company
FNTC – Fidelity National Title Company	FNTIC – Fidelity National Title Insurance Company
FNTCCA – Fidelity National Title Company of California	FNTIC – Fidelity National Title Insurance Company
TICOR – Ticor Title Company of California	CTIC – Chicago Title Insurance Company
LTC – Lawyer's Title Company	CLTIC – Commonwealth Land Title Insurance Company

Available Discounts

CREDIT FOR PRELIMINARY TITLE REPORTS AND/OR COMMITMENTS ON SUBSEQUENT POLICIES (CTIC, FNTIC)

Where no major change in the title has occurred since the issuance of the original report or commitment, the order may be reopened within twelve (12) to thirty-six (36) months and all or a portion of the charge previously paid for the report or commitment may be credited on a subsequent policy charge.

DISASTER LOANS (CTIC, CLTIC, FNTIC)

The charge for a Lender's Policy (Standard or Extended coverage) covering the financing or refinancing by an owner of record, within twenty-four (24) months of the date of a declaration of a disaster area by the government of the United States or the State of California on any land located in said area, which was partially or totally destroyed in the disaster, will be fifty percent (50%) of the appropriate title insurance rate.

CHURCHES OR CHARITABLE NON-PROFIT ORGANIZATIONS (CTIC, FNTIC)

On properties used as a church or for charitable purposes within the scope of the normal activities of such entities, provided said charge is normally the church's obligation the charge for an owner's policy shall be fifty percent (50%) to seventy percent (70%) of the appropriate title insurance rate, depending on the type of coverage selected. The charge for a lender's policy shall be thirty-two percent (32%) to fifty percent (50%) of the appropriate title insurance rate, depending on the type of coverage selected.

OFFICE OF COUNTY ASSESSOR — SANTA CLARA COUNTY, CALIFORNIA

BOOK	PAGE
817	58

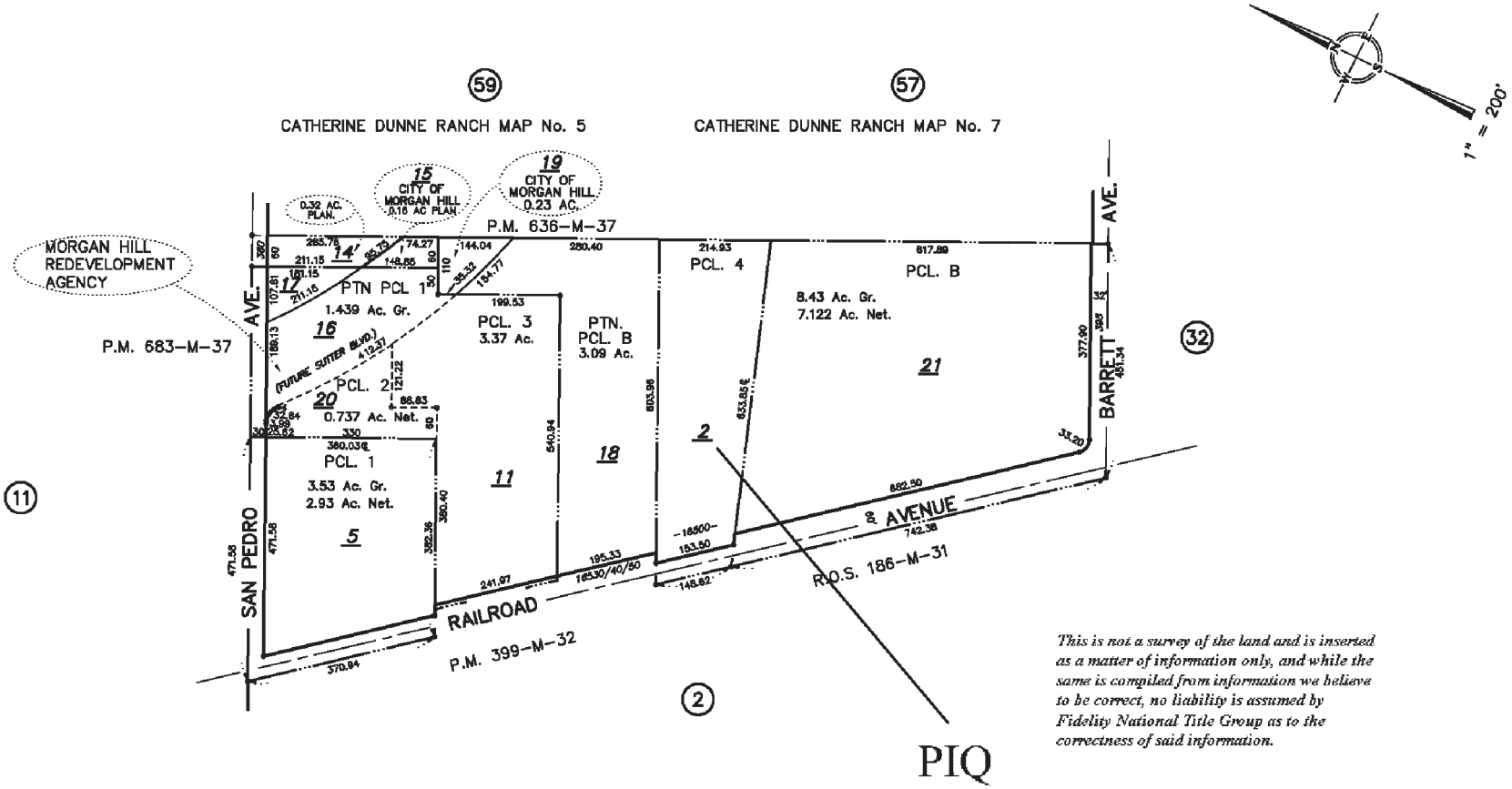

This is not a survey of the land and is inserted as a matter of information only, and while the same is compiled from information we believe to be correct, no liability is assumed by Fidelity National Title Group as to the correctness of said information.

LAWRENCE E. STONE — ASSESSOR
Cadastral map for assessment purposes only.
Compiled under R. & T. Code, Sec. 327.
Effective Roll Year 2006-2007

APPENDIX I

PREVIOUS REPORTS/
MISCELLANEOUS DOCUMENTS

PHASE I ENVIRONMENTAL SITE ASSESSMENT

POWELL PAVING SITE
16500 RAILROAD AVENUE (APN 817-58-002)
MORGAN HILL, CALIFORNIA

For

Mr. David Lander
5130 Canada Road
Gilroy, CA 95020

January 2011

ESA2011-101

GIANCOLA CONSTRUCTION INCORPORATED

GENERAL ENGINEERING CONTRACTORS
LICENSE# 309901 A • B1 • C8 • HAZMAT

OFFICE (408) 463-0568
FAX (408) 463-0319

January 4, 2011

Mr. David Lander
5130 Canada Road
Gilroy, CA 95020

Attn.: Mr. David Lander

Re: Phase I Environmental Site Assessment Powell Paving Site, 16500 Railroad Avenue (APN 817-58-002) Morgan Hill, CA 95037

Dear Mr. Lander,

Giancola Construction Incorporated has prepared this Phase I Environmental Site Assessment for the above referenced site. We did not find evidence that current use of the property or activity at neighboring properties would indicate the likelihood of environmental impairment to the subject property. In our opinion based upon this information GCI did not find a recognized environmental condition on the property. However GCI does recommend further environmental investigation work at this time regarding water well destruction, shallow soil sampling for possible petroleum, paint and historic pesticide contaminants and for the removal of open containers of oil and related vehicle fluids.

I declare that, to the best of my professional knowledge and belief, I/we meet the definition of environmental professional as defined in §312.10 of 40 CFR and I have the specific qualifications based on education, training, and experience to assess a property of the nature, history, and setting of the subject property.

Respectfully submitted,
Giancola Construction Incorporated

Frank Giancola
President

Christopher M. Palmer
Senior Consulting Geologist CEG 1262

PROFESSIONAL GEOLOGIST
CHRISTOPHER M. PALMER
No. 1262
CERTIFIED ENGINEERING GEOLOGIST
STATE OF CALIFORNIA

ESA2011-0101

TABLE OF CONTENTS

8.0 FINDINGS **13**
8.1 Findings 13
9.0 DATA GAPS AND DEVIATIONS **14**
9.1 Data Gaps 14
9.2 Deviations 14
10.0 CONCLUSIONS **14**
10.1 Conclusions 14

PLATES and APPENDICES

Figure 1 – Site Regional Topographic Map
Figure 2 – Site Sketch Map

Appendix A Site Photographs

Appendix B EDR Radius Map
EDR Historic Aerial Photographs
EDR Topographic Maps
EDR Sanborn Maps
EDR Lien Search
EDR Tax Map Report
EDR City Directory Abstract

Appendix C Interview and Research Documentation Sources

TABLE OF CONTENTS

1.0 EXECUTIVE SUMMARY **3**
1.1 Background ... 3
1.2 Observations and Conclusions ... 3
1.3 Certification and Limitations ... 3

2.0 INTRODUCTION **4**
2.1 Background ... 4
2.2 Scope of Work ... 4
2.3 Significant Assumptions ... 5
2.4 Limitations and Exceptions ... 5
2.5 Special Terms and Conditions ... 5
2.6 User Reliance ... 5

3.0 SITE DESCRIPTION **6**
3.1 Site Location ... 6
3.2 Site Description ... 6
3.3 Current Use of the Property ... 6
3.4 Current Uses of Adjoining Properties ... 6
3.5 Topography ... 6
3.6 Surface Water Characteristics ... 7
3.7 General Geologic Characteristics ... 7
3.8 Water System ... 7

4.0 USER PROVIDED INFORMATION **7**
4.1 Title Records ... 7
4.2 Environmental Liens or Activity Use Limitations ... 7
4.3 Specialized Knowledge ... 7
4.4 Commonly Known or Reasonably Ascertainable Information ... 8
4.5 Valuation Reduction for Environmental Issues ... 8
4.6 Owner, Property Manager, and Occupant Information ... 8
4.7 Reason for Performing Phase I ... 8

5.0 RECORDS REVIEW **8**
5.1 City/County Records Review ... 8
5.2 Sanborn Fire Insurance Maps ... 9
5.3 Aerial Photographs ... 9
5.4 City Directories ... 9
5.5 Summary of Historical Data ... 9
5.6 Environmental Database Tables ... 10
5.7 Discussion of Environmental Data Base Findings ... 10

6.0 SITE RECONNAISSANCE **11**
6.1 Methodology and Limiting Conditions ... 11
6.2 General Site Setting ... 11
6.3 Preliminary Asbestos Screening ... 12
6.4 PCB-Containing Transformer Search ... 12
6.5 Storage Tank Search ... 12
6.6 Radon Screening ... 12
6.7 Preliminary Lead-Based Paint Screening ... 13
6.8 Lead in Drinking Water ... 13

7.0 INTERVIEWS **13**
7.1 Interviews with the Owner(s) and Occupants ... 13
7.2 Interviews with the Local Government Officials ... 13

1.0 EXECUTIVE SUMMARY

1.1 Background

Giancola Construction Incorporated (GCI) has conducted a Phase I Environmental Site Assessment of the property identified as the proposed 2.5-acre parcel (APN 240-08-11) for David Lander, 5130 Canada Road Gilroy, California. The assessment included a brief review of the property's prior-use history, a brief review of neighboring properties based on reasonably ascertainable environmental databases, a visual reconnaissance for the subject 2.5 acre parcel for potential hazardous-material contamination, a preliminary screening for asbestos-containing building materials (ACBM), lead-based paint (LBP), drinking water quality and radon, and a search for above-ground storage tanks (AST's), underground storage tanks (UST's), and equipment containing polychlorinated biphenyls (PCB's).

The subject property is located in an area of mixed agricultural and commercial land in the western portion of Morgan Hill, CA. The property is flat and developed with a residence, garage, and office building and is used by a paving business. Open land occurs east of the property.

1.2 Observations and Conclusions

We have performed a Phase I Environmental Site Assessment in general conformance with the scope and limitations of ASTM Practice E 1527-05. Most exceptions to, or deletions from this practice, are described in this report. This subject site is undeveloped used in the past for agricultural use at the tine of our site visit.

GCI did not observe visual evidence of hazardous-material contamination, indications of improper hazardous material storage or disposal, or identify significant concerns relating to ASTs, PCBs, USTs, Lead-based Paint or Radon at the subject property. The property has been used for vehicle parking, has a "drainage area" graded for internal drainage and open containers of oil and vehicle fluids are present.

In our opinion based upon this information GCI did not find a recognized environmental condition on the property. However GCI does recommend further environmental investigation work at this time regarding water well destruction, shallow soil sampling for possible petroleum and historic pesticide contaminants and the removal of open containers of oil and related vehicle fluids.

1.3 Certification and Limitations

The investigation was conducted on behalf of and for the exclusive use of the Client, Mr. David Lander, solely for use in a Preliminary Phase I Environmental Assessment of the environmental condition of the property. We have performed this Phase I Environmental Site Assessment in general conformance with the scope and limitations of ASTM Practice E 1527-05. This report and findings contained herein shall not, in whole or in part, be disseminated or conveyed to any other party, nor used by any other party, in whole or in part without prior written consent of Giancola Construction Incorporated. However, Giancola Construction Incorporated acknowledges and

agrees that the report may be conveyed to and relied upon by the Client, Mr. David Lander, his successors and assigns, rating agencies and bond investors.

Giancola Construction Incorporated, its principal, and its employees have no present or contemplated interest in the property. Our employment and compensation for preparing this report are not contingent upon our observations or conclusions.

The investigation has been performed in a professional manner using the degree of care and skill ordinarily exercised by and consistent with the standards of competent consultants practicing in the same or similar locality as the Project. No soil, groundwater, or materials samples were collected, nor were chemical analyses made for this report. The reported observations and conclusions are limited only by the reported assumptions and limiting conditions discussed in the report text and represents our unbiased and professional analysis, opinions, and conclusions. No other warranty, expressed or implied, is made or intended. The information in this report is from sources deemed to be reliable; however, no representation or warranty is made as to the accuracy thereof.

No Preliminary Phase I Environmental Site Assessment can wholly eliminate uncertainty regarding the potential for recognized environmental conditions in connection with a property. This study is designed to reduce but not eliminate uncertainty regarding the existence of such conditions in a manner that recognizes reasonable limits of time and cost for the intended purpose.

2.0 INTRODUCTION

2.1 Background

Giancola Construction Incorporated (GCI) was retained by Mr. David Lander to conduct a Phase I Environmental Site Assessment (ESA) at 16500 Railroad Avenue Morgan Hill, CA. The purpose of the assessment was to provide to a preliminary degree, an objective, independent, professional opinion of the potential environmental risks, if any, associated with the subject property. The Environmental Site Assessment included a visual reconnaissance of the property and to a limited extent the immediate vicinity, a review of limited and readily available regulatory agency public records. The regulatory information sources are listed by agency in the following sections, and include federal, state, and local databases. Photographs taken of the subject property are included in this report as Appendix A. No intrusive subsurface sampling was performed for this work.

2.2 Scope of Work

The purpose of this environmental assessment was to identify the immediate and most visually recognizable environmental concerns at the subject property. The assessment was generally performed in accordance with the recommendations presented in the American Society for Testing and Materials (ASTM) Standard Practice for Environmental Site Assessments: Phase I Environmental Site Assessment Process, E1527-05 and accepted industry standards/practice. The specific scope of work included the following: A general Prior Use History Review, Environmental Database Review, Visual Reconnaissance, Preliminary ACBM Screen, PCB Equipment Search,

AST and UST Search, Preliminary Radon Review, Preliminary LBP Screen, and Drinking Water Quality to ascertain whether a recognized environmental condition is present and defined below:

> Excerpt from ASTM E-1527-05: Definition of Recognized Environmental Concern from *ASTM E-1527-05, Standard Practice for Environmental Site Assessments: Phase I Environmental Site Assessment Process.* Published Nov. 2005, American Society of Testing and Materials, from 3. Terminology, 3.3 Definition of terms specific to this standard:
>
> 3.3.31 recognized environmental conditions - the presence or likely presence of any hazardous substances or petroleum products on a property under conditions that indicate an existing release, a past release, or a material release of any hazardous substances or petroleum products into structures on the property or into the ground, ground water, or surface water or the property. The term includes hazardous substances or petroleum products even under conditions in compliance with laws. The term is not intended to include *de minimis* conditions that generally do not present a material risk of harm to public health or the environment and that generally would not be the subject of an enforcement action if brought to the attention of appropriate governmental agencies. Conditions determined to be *de minimis* are not recognized environmental conditions.

2.3 Significant Assumptions

The information in this report is from sources deemed to be reliable; however, no representation or warranty is made as to its accuracy.

2.4 Limitations and Exceptions

The current property owner was interviewed but former owners and neighbors of the property were not interviewed for this ESA. The investigation has been performed in a professional manner using the degree of care and skill ordinarily exercised by competent Phase I consultants practicing in the same or similar locality as this ESA. The reported observations and conclusions are limited only by the reported assumptions and limiting conditions and represents our unbiased and professional analysis, opinions, and conclusions. No other warranty, expressed or implied, is made or intended.

2.5 Special Terms and Conditions

Giancola Construction Incorporated, its principal, and its employees have no present or contemplated interest in the property. Our employment and compensation for preparing this report are not contingent upon our observations or conclusions.

2.6 User Reliance

No Preliminary Phase I Environmental Site Assessment can wholly eliminate uncertainty regarding the potential for recognized environmental conditions in connection with a property. This study is designed to reduce but not eliminate uncertainty regarding the existence of such conditions in a

manner that otherwise recognizes reasonable limits of time and cost for a Preliminary Phase I Environmental Site Assessment.

3.0 SITE DESCRIPTION

3.1 Site Location

The subject property is located in a mixed commercial and agricultural land use portion of the City of Morgan Hill in Santa Clara County, California. The property is developed with a residence, garage and the rear portion of the property small office building and is used by Powell Paving. The land bounded on the southeast by Railroad Avenue, by open agricultural land to the northwest, and by commercial buildings to the northwest and southeast (see Figures 1, 2, and Site Photographs in Appendix A). Access into the property is off Railroad Avenue.

3.2 Site Description

The subject property site consists of a roughly rectangular-shaped parcel of land of a total of approximately about 2.5-acres. The subject property is currently developed and is used for a paving business. It is our understanding that the Robert Consentini currently owns the property.

3.3 Brief History and Current Use of the Property

The property is developed with a residence, garage and small office building and has previously been historically used for agricultural use. At the time of GCI's visit Powell Paving was using by the property to store trucks and related paving equipment and supplies. Powell Paving has been on the property for about the past 11 years. A small paved area of asphalt and concrete was located around the office building. Numerous parked vehicles are parked on the property.

3.4 Current Uses of Adjoining Properties

The subject property is located Morgan Hill, California. The subject property is bordered as follows: North and Northeast – open land; East and Southeast – office and warehouse building and parking areas; West and Southwest – Railroad Avenue; Northwest – office and warehouse building and parking areas.

3.5 Topography

The subject property is essentially flat with elevations from about 338 feet above sea level, based on the United States Geologic Survey Topographic Mt. Madonna Quadrangle Map, (1996, 7.5-minute). The topographic maps show there an overall southeasterly topographic slope (see Figure 1, and EDR topographic map report). The Morgan Hill (1917 15-minute map) show that the property is not developed. The Mt. Madonna 1955 7.5-minute map shows the property used as orchards. The Mt. Madonna 1955 map revision shows some orchards removed and they appear to be gone by 1973. The Mt. Madonna 1980 map revision shows what appears to be the residence and the office appear on the 1996 map.

3.6 Surface Water Characteristics

The topography of the site is essentially flat. The nearest body of water is a tributary of Little Llagas Creek about one quarter mile to the east. Site drainage appears to be internal and was graded by the former owner (Powell Paving) to a thin v-trench "drainage area" near the center of the property. The northeastern property boundary next to the fence appears to be graded into a shallow "v" ditch configuration.

"Wetlands" is a general term used to describe a variety of ecosystems, which may include prairie potholes, marshes, fens, bogs, wet meadows, and swamps. GCI did not observe any wetlands on the property. The property is not mapped within a 100-year flood zone but is mapped within the 500-year flood zone according to the EDR-cited and available FEMA Flood Zone Map for this area is Flood Panel # 06085C.

3.7 Regional Geologic Characteristics

The subject site is located in southern Santa Clara County near and is underlain by Tertiary and Quaternary sediments. Regionally active faults and potentially active faults occur near the property that historically generate damaging earthquakes occur in the region. The Sargent fault is about 5 miles to the west San Andreas Fault Zone is about 9 miles to the west, and Calaveras fault about 3 miles east and nearby local potentially active faults about one mile to the west. Surficial soil is mapped as Arbuckle gravelly loam. Shallow groundwater is estimated at over 20 to 40 feet deep, with deeper large aquifers that produce drinking and irrigation water below 100 feet, and the regional groundwater gradient flow direction is to the southeast and south in the region.

3.8 Water System

The property has one water well on-site and this well is reported used for drinking and irrigation purposes. There was no other information available on this well.

4.0 USER PROVIDED INFORMATION

4.1 Title Records

A 50-year chain of Title was not provided by the client for GCI review nor was one readily available for review.

4.2 Environmental Liens or Activity Use Limitations

The EDR Environmental Lien Search Report did not find any liens of activity use limitations for the subject property.

4.3 Specialized Knowledge

There was no special knowledge provided to GCI by the property owner. This site had been previously used for agricultural use. There is one residence with septic tank, a garage and an office building that comprise the development on the property.

4.4 Commonly Known or Reasonably Ascertainable Information

GCI has searched available State, City and County regulatory sources for hazardous materials information for the property APN and address.

4.5 Valuation Reduction for Environmental Issues

The limited information provided to GCI indicated that there was no property value reduction information for environmental issues for this ESA.

4.6 Owner, Property Manager, and Occupant Information

The property is currently developed and has been used for storing and operating a paving business for about the last 11 years. The residence located near the entrance to the property is currently rented but that occupant is reportedly moving out by the end of 2010.

4.7 Reason for Performing Phase I

It is GCI's understanding that the Phase I ESA is being used as part of anticipated future development and following a foreclosure.

5.0 RECORDS REVIEW

GCI reviewed the prior use history of the subject property. GCI attempted to review as many sources that were both reasonably ascertainable and likely to be useful as required by the ASTM guidance. The review attempted to identify the prior usage back to the earlier of the property's first developed use on or about 1940.

5.1 City/County Records Review

Regional Water Quality Control Board (RWQCB) records found no files for contaminant issues for the subject property APN/address. No records for any hazardous materials or contaminant problems were reported near the subject property APN/address on their GeoTracker website or EDR Radius Search.

A review by the State Department of Toxic Substances database was made. The DTSC did not report any contaminant or hazardous materials problems at the site address and nothing was reported on ENVIRONSTAR.

The Santa Clara County Environmental Health Department website and was contacted regarding the property but had no records or files for the property APN/address.

GCI visited the City of Morgan Hill Building Department on December 21, 2010. There were permits on file for re-roofing, and a repaired water heater for the subject property address (see Appendix C for selected permit copies).

5.2 Sanborn Fire Insurance Maps

Sanborn Fire Insurance Maps show the location and use of structures on a property at a given point in time and are widely available for areas that were significantly developed during the late 1800s through the 1950s. Since the site has not been developed, no Sanborn mapping is available.

5.3 Aerial Photographs

GCI reviewed single aerial photographs for 1953 through 2005 from the EDR Aerial Photography Print Service (photographs listed below by year with approximate scale, see appendices). A review of the aerial photographs showed the following:

Year	Source and Scale	Brief Description of Aerial Photograph
1939	Fairchild 1"≈555'	The property appears undeveloped and used for orchards.
1948	Exxon 1"≈555'	The property appears similar to the previous photograph.
1956	Aero 1"≈555'	The property appears similar to the previous photograph but some orchards have been removed. What appears to be the well house is present.
1965	Cartwright 1"≈333'	The property is developed with what appears to be the residence and well house and possibly the garage..
1975	NASA 1"≈555'	The property appears similar to the previous photograph.
1982	USGS 1"≈601'	The property appears to be developed with a residence. An office/warehouse building has been constructed to the southeast of the subject property.
1993	USGS 1"≈666'	The property appears similar to the previous photograph.
1998	USGS 1"≈666'	The property appears similar to the previous photograph with construction to the northwest of the subject property.
2005	EDR 1"≈604'	The property appears in use by Powell Paving with parked vehicles and office building.

5.4 City Directories

City and telephone directories record names and businesses located at a particular numeric property address by year (such as the Polk City directories and/or the Haines Criss-Cross Directories). The directory search revealed the following for the property address:

- 1984 – Residential.
- 1991 – Residential.
- 1997 – Cosentini, Anthony and Roses 4 U Produce 2.
- 2007 – No return.

5.5 Summary of Historical Data

Topographic maps, and aerial photographs show that the property has been used for orchards, and later a residence and by a paving company. Based on the information provided above, it is GCI'S professional opinion that the intent of the ASTM guidelines for prior use history has been met. The site was used for defense purposes as discussed below.

The following brief history is compiled from the available information. Topographic mapping from 1916 through 1997 and aerial photographs from 1939 to 1955 show that the subject property was in an area of agricultural land use for orchards. The orchards are removed by about the early 1960s and a residence and well house and garage are present by 1965. The paving business appears in the 2005 aerial photograph.

5.6 Environmental Database Tables

GCI reviewed environmental databases provided by EDR, Inc. to determine whether the subject property or neighboring properties were suspected of having or known to have environmental concerns likely to adversely impact the subject property. A summary of the identified sites is provided with a detailed listing and description of the databases reviewed and a listing of the sites identified by EDR are provided in the Appendices (see EDR Radius Report for their complete search results).

5.7 Discussion of Environmental Data Base Findings

The subject (target) property address/APN was not listed on the databases noted above from the EDR Radius Search report (see Map Findings Summary). The flowing sites were listed near the subject property within about 1,200 feet of the subject property. No NPL or landfill sites were reported within the radius search.

EDR Listed Site	Distance and Direction from Subject Property in Feet	Site Listings and Status
JL Clark 195 Mast St.	369 WSW	CA FID UST, SWEEPS UST: motor vehicle fuel USTs
Castle Vegtech 190 Mast Street	401 feet WSW, slightly side gradient and down gradient from site	RCRA SQG, HIST UST, HIST CORTESE, ENVIROSTOR, WDS SLIC: Soil and groundwater contamination by pesticides and solvents, site is Open and in Site Assessment, risk assessment workplan completed in 2010 and site is under Central Coast RWQCB review. Groundwater contaminants monitored by numerous wells in multiple aquifers and more well installations and some well destructions are planned as well as further contaminant definition in soil and groundwater are planned.
Grief Bros. Corp. 235 San Pedro Ave.	842 feet NW	WDS, CAFID UST, HIST UST, SWEEPS UST, HAZNET: listed for Diesel USTs
Tri-Cal Inc. 195 San Pedro Ave.	892 feet NW	CAFID UST, SWEEPS UST: listed for fuel tanks.
Western Recycling 16290 Railroad Ave.	983 feet SE	SWRCY: listed as a recycler of glass and plastic containers.
Redtree Properties 140 San Pedro Ave.	1143 feet WNW	HIST CORTESE, LUST, HIST LUST, and HAZNET: LUST cleanup site, case closed.

Castle Vegtech is under RWQCB review and various work tasks are ongoing including well monitoring and planned risk assessments. This site has pesticide and solvent groundwater contaminants but is located slightly side-gradient and down gradient of the subject property. The Olin site (425 Tennant Avenue Morgan Hill) is located about 2,500 south has a large groundwater perchlorate contaminant plume but is located south and down gradient of the subject site. Given the distance and reported groundwater flow direction these sites should not affect the subject property.

Other sites are listed for hazardous materials storage and use or waste generation. In our opinion a brief review of these sites listed in EDR and (the "orphan" sites listed by EDR report) indicates that they would not pose a potential problem to the subject property due to their listed use status and, or distance from the property.

6.0 SITE RECONNAISSANCE

6.1 Methodology and Limiting Conditions

GCI representatives performed a surface site reconnaissance December 20, 2010 to observe the property and immediate surrounding area.

6.2 General Site Setting

GCI representatives visited the site for a reconnaissance on December 20, 2010. The property is developed with a residence, garage and small office building and has previously been historically used for agricultural use. At the time of GCI's visit Powell Paving was using by the property to store trucks and related paving equipment and supplies. A small paved area of asphalt and concrete was located around the office building. Numerous parked vehicles are parked on the property. A small office building is located near the paving equipment area and open containers of oil and vehicle fluids were present in the tool area and around the office building. One drum of lubricant was present in this area. Paving equipment, trailers, trucks and trailers were parked on the property (see Site Photographs and Figure 1 and 2). A small paved area next to the office was reported used for steam cleaning equipment; the steam cleaning water apparently drained off the pavement and onto the ground. An old underground storage tank cut in half was sitting on the ground near the office.

A "drainage area" has been excavated into the ground near the center of the site. The drainage area is a v-shaped ditch about 3-feet deep into which surface drainage flows. This trench appears unlined and had various pieces of equipment, wood boards and other items lining in and around the trench. At the time of our visit water with a light surface sheen was observed flowing toward this drainage area. Some stains were noted beneath some parked vehicles that appeared to be mostly drippings from those vehicles. An area of disturbed soil was present near the northwestern corner of the property where vehicle tire tracks suggested some vehicle sinking into the mud. A small v-ditch along the northern property boundary assumed there for drainage had some stained vegetation with some upturned containers at the ditch edge.

A residence and garage are located near the front of the property near the entrance off Railroad Avenue. GCI did not enter the residence. Several parked vehicles were present with some piles of trash. A septic tank is located on the southeast side of the residence with a partially open top. The garage was used for tool and household items and vehicle storage. Paint containers (mixture of one and five gallon) some open and some not were present and some paint was spilled onto the ground next to the garage. One water well with surge tank is located behind the garage and the well is reportedly used for drinking and irrigation. An old wooden building next to the garage and well was apparently the old well house.

6.3 Preliminary Asbestos Screening

A material is defined to be ACBM, under California State regulations, if it contains greater than 0.1% asbestos by weight. When referring to asbestos, friable means the material, when dry, can be crumbled, pulverized, or reduced to powder by hand pressure. Friable ACBM are more likely than non-friable ACBM to release fibers when disturbed or damaged. The level of the preliminary screening performed by GCI was designed solely to identify the presence of the most obvious and common ACBM, not to comply with the survey requirements of the Asbestos Hazard Emergency Response Act (AHERA) of 1986.

The Occupational Safety and Health Administration (OSHA) finds the installation of friable surfacing material and thermal system insulation after December 31, 1980 unlikely. The definition of suspect ACBM and presumed asbestos containing material is taken from 29 CRF Parts 1910, et al. Occupational Exposure to Asbestos; Final Rule. Since the property appeared to be developed before 1975, ACBM may be a concern for the property.

6.4 PCB-Containing Transformer Search

GCI did observed two pole-mounted transformers on the property. It is our understanding that these transformers and other electrical equipment is operated and maintained by Pacific Gas and Electric. No field evidence of transformer leakage was observed.

6.5 Storage Tank Search

GCI did not observe evidence of underground storage tanks (USTs) or aboveground storage tanks (AST) on the subject property. What appeared to be an underground tank that was cut in half was observed on the property.

6.6 Radon Screening

Individual states have conducted a statewide screening for indoor radon to determine whether there are particular regions that are more prone to indoor radon problems than others. GCI has obtained copies of this information from EDR and the subject site lies within an area determined to have a radon Zone Level of 2. Zone 2 has a predicted average indoor screening level of greater than 2 but less than 4 picocuries per liter (pCi/L). The USEPA action level for radon is 4 pCi/L. Radon is not considered to be a recognized environmental concern for the subject property.

6.7 Preliminary Lead-Based Paint Screening

Lead-Based Paint (LBP) as defined in the department of Housing and Urban Development (HUD) regulations, are paints that contain greater than 0.5% or 5,000 ppm of lead, based on dry weight. Section 302 of the Lead-Based Paint Poison Prevention act requires public housing projects to be inspected for LBP. The Consumer Product Safety Commission (CPSC) banned paint sales in 1978 containing more than 600 ppm of lead. The CPSC ban does not apply to structural steel building components, such as columns, beams, and decking, that are painted as part of the fabrication process. Since the property appeared to be developed before 1975, LBP may be a concern for the property.

6.8 Lead in Drinking Water

The property is not developed and does have a water well that is reported used for irrigation and occasionally for drinking. There was no water analysis information available for this well.

7.0 INTERVIEWS

7.1 Interviews with the Owner(s) and Occupant(s)

GCI interviewed the Mr. Harold Powell of Powell Paving on December 20, 2010 the previous owner and occupant of the subject property. Mr. Powell said he had operated the paving business from this property for about 11 years. He used the yard for storage of vehicles and paving equipment and had excavated the "drainage area" and added the pavement and office building. The drainage area was excavated to have site drainage internal and limit water ponding. He had performed routine vehicle maintanence on the vehicles but had not performed major engine overhauls. While some open containers of oil and vehicle fluids were present he said he had disposed of them through a licensed recycler and Mr. Powell said he did not need to have any permits from the county of Santa Clara Department of Environmental Health.. Mr. Powell said he did not store or use hazardous materials, nor have any underground fuel storage tanks on the property and he was moving from the property by the end of 2010.

7.2 Interviews with the Local Government Officials

GCI contacted the desk staff at the RWQCB, and City of Morgan Hill Building Department of Environmental Health and briefly discussed the property with either the desk staff or file managers regarding the file searches for the property address (see Section 5.1 above).

8.0 FINDINGS

8.1 Findings

The subject property was undeveloped according to surface topographic mapping from 1917 through 1981 and aerial photographs taken from 1953 through 2005 until about the late 1950s.

Prior use was for orchards. The residence appears to have been built by the mid 1950s and the site was used for a paving business after about 1999.

9.0 DATA GAPS AND DEVIATIONS

9.1 Data Gaps

In our opinion there are no data gaps in this study. A review of topographic maps (1916 through 1996, available site history, regulatory files and aerial photographs (1939 through 2005) show the property was undeveloped and periodically in agricultural use, and most of the orchards appear to be removed by the late 1950s to early 1960s. Limited building permit information indicates the residence was present before 1965 and owner information has covered the paving business use. In our opinion there is sufficient site history to show no other previous use, so a data gap is not considered to occur.

9.2 Deviations

There were no neighbors interviewed near to this subject property to add to site history. However, in our opinion the property history is sufficiently complete from other sources including the current occupant, so in our view, this is not a considered a significant deviation from the guidance in our opinion.

10.0 CONCLUSIONS

10.1 Conclusions

Giancola Construction Incorporated performed a Phase I Environmental Site Assessment in general conformance with the scope and limitations of ASTM Practice E 1527-05 for the 20-acre Parcel (APN 817-58-002) at 16500 Railroad Avenue Morgan Hill, California. The property appeared undeveloped in 1917 the early topographic maps reviewed show that the orchards were present from roughly the 1940s through early 1970s. A residence was developed prior to about 1965 and the property has been used by the current occupant for a paving business for the last 11 years. It is our understanding that the property might be developed into a storage facility. The owner of Powell Paving indicated that he did not store or use hazardous materials on the property, however there was use of petroleum products for truck maintenance.

In our opinion based upon this information GCI did not find a recognized environmental condition on the property. However GCI does recommend further environmental investigation work at this time regarding water well destruction, shallow soil sampling for possible petroleum and historic pesticide contaminants and the removal of open containers of oil and related vehicle fluids.

- The property has had use by a paving contractor and with numerous vehicles and related equipment. It is our understanding that Mr. Powell of Powell Paving is to remove the

vehicles, petroleum fluids, open containers of oil, etc. and that the renter of the residence will remove his belongings and the items stored in the garage, vehicles and paints, etc.

- Some light vehicle maintanence has been performed on the property and stains on soil were noted under vehicles. A steam cleaning area used to clean equipment apparently drained onto the ground near the office building. Water was observed with sheen draining into the "drainage area". Therefore, GCI recommends sampling of shallow soils be conducted at stained areas, the drainage area trench, the steam cleaning area, near suspect stained vegetation and paint spill areas. Shallow soils should be chemically analyzed for petroleum fuels, oils and related volatile compounds and LUFT metals and paints and paint solvents. Since surface water with a light sheen was observed, it is our opinion that the drainage to the drainage area trench in the central part of the property area be backfilled or bermed to limit drainage into this area. A preliminary report of findings should be provided with results of the sampling and need for further work and/or site environmental cleanup.

- One water well that is in some current use is located on the property. If new site development is anticipated and the well not to be used, then this well should be properly destroyed under approved Santa Clara Valley Water District permits by a licensed water well contractor.

- An office building and residence with garage occur on the property. ACBM and LBP may have been used in their construction. If renovation or demolition of these structures is planned a qualified contractor should be retained to check for these materials and properly manage and dispose of them as needed.

- Numerous containers of oil and related vehicle fluids were observed along with paint and some retail sized containers of cleaners and lubricants. These fluids/paints should be properly managed and disposed off-site as either household hazardous waste or through the appropriate oil recycler or waste disposer as needed at this time.

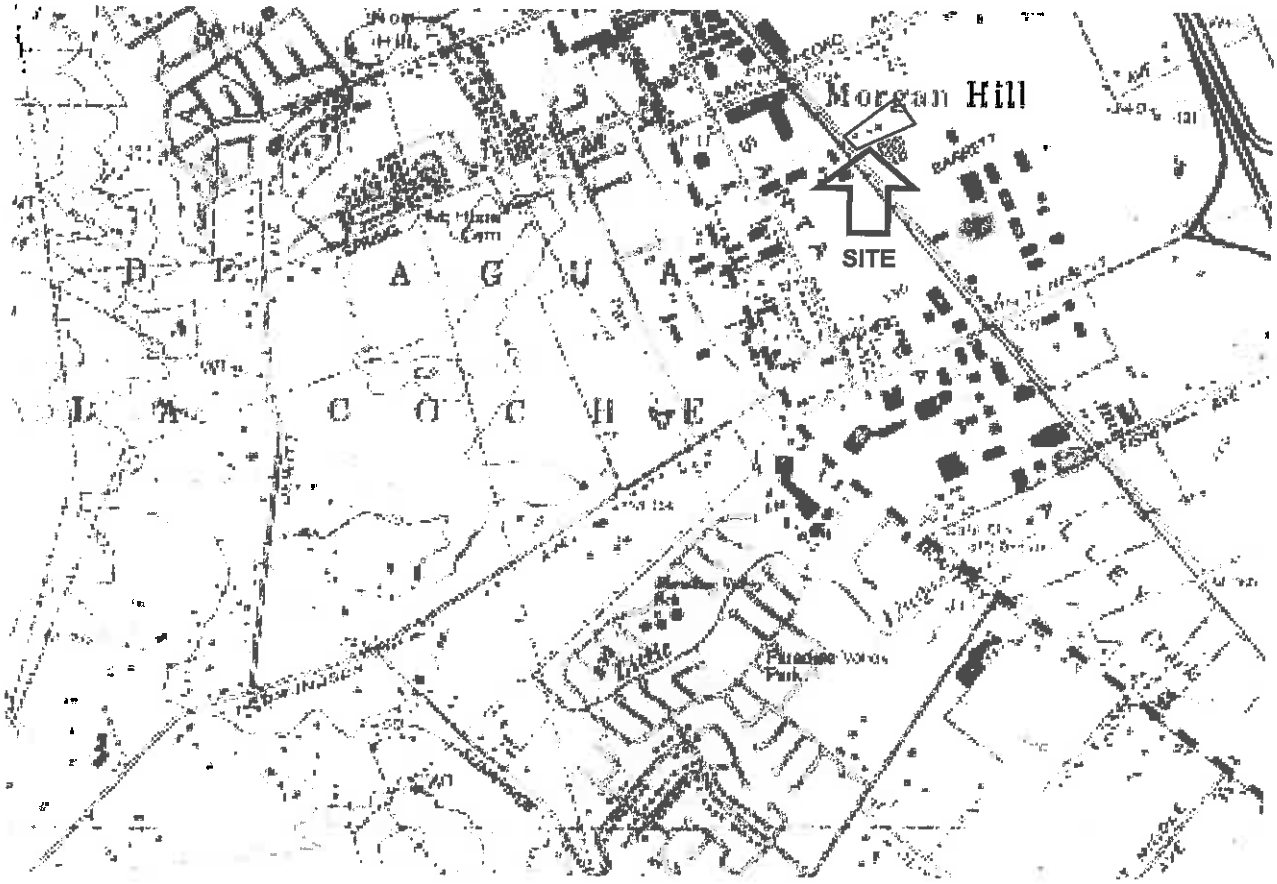

Source: Mt. Madonna USGS 7.5 minute quadrangle map, 1996.

Giancola Construction, Inc. **Morgan Hill, CA**	Site Topographic Map 16500 Railroad Avenue Morgan Hill, CA	Figure 1 Scale: 1" ≈ 2000 feet Date: Jan. 2011

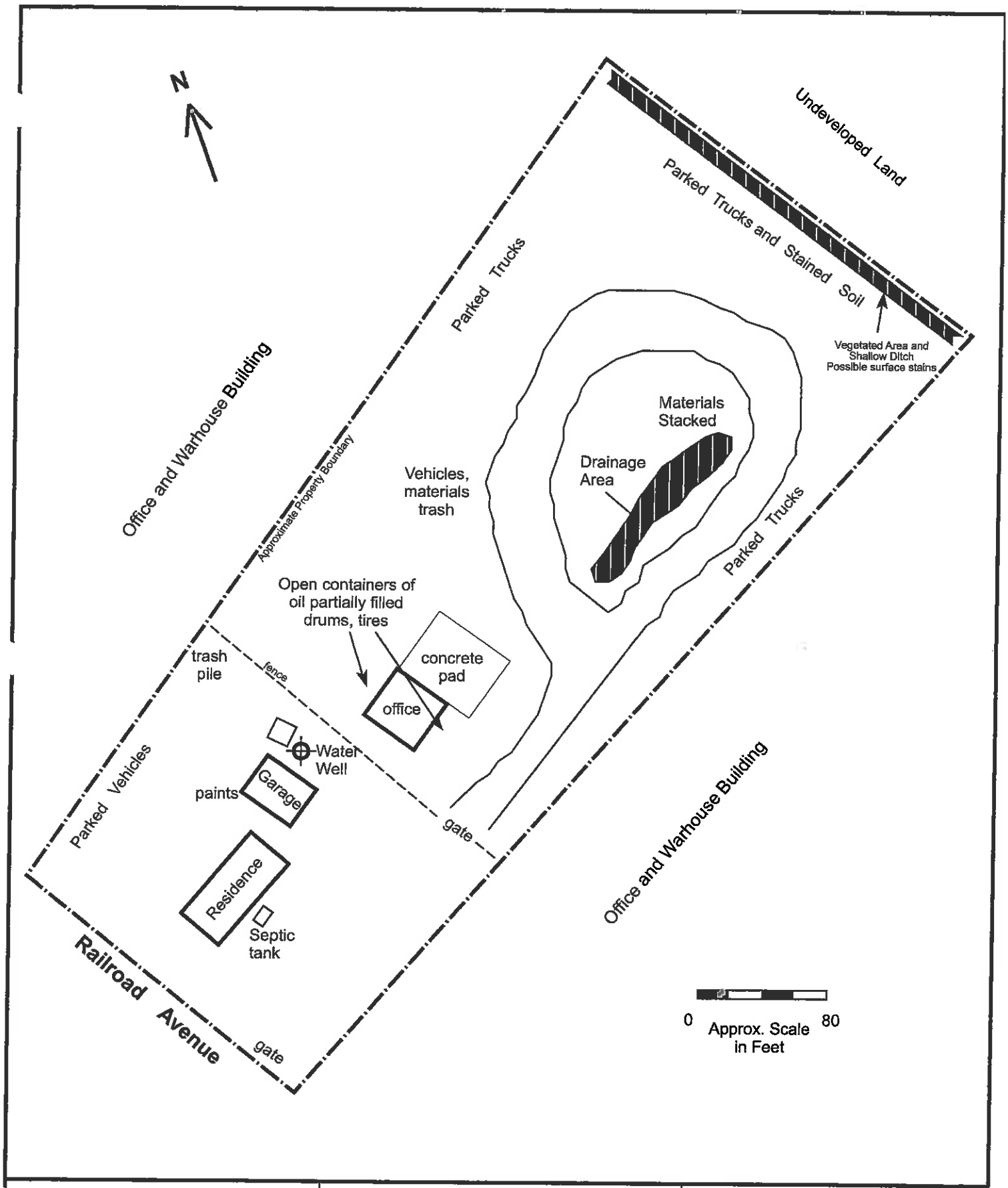

Giancola Construction, Inc. **Morgan Hill, CA**	Site Sketch Map 16500 Railroad Avenue Morgan Hill, CA	Figure 2 Scale: 1" ≈ 150 feet Date: Jan. 2011

APPENDIX A

Site Photographs

Photograph 1. View of Powell Paving looking across Railroad Avenue.

Photograph 2. View of Powell Paving office and tool area.

ESA Photographs/Gian-1; 12/20/10

Photograph 3. View of truck parking area and drive.

Photograph 4. View of drums and open oil containers area behind office building.



Photograph 5. View of trash and rubbish near residence garage.

Photograph 6. View of underground tank cut in half of tank in parking area.



Photograph 7. View of cut drainage depression with rock and parked water tank.

Photograph 8. View of drainage depression with pipes and wood.

Photograph 9. View of parked trucks at rear of property.

Photograph 10. Truck battery at rear of property possible stains on vegetation to right.

Photograph 11. Possible stained vegetation at rear pf property.

Photograph 12. Water well at left (rear of garage) next to residence with line at left going to Powell Paving area. Water tank next to old water tank house.

Photograph 13. Dried gray paint on ground (center) and full and partially full paint containers near residence garage.

Photograph 14. Stain under parked truck at rear of property.

Photograph 15. Tipped bucket with oil (?) and possible stain on ground rear of property.

APPENDIX B

EDR Radius Map Report

Property At
16500 Railroad Avenue
Morgan Hill, CA 95037

Inquiry Number: 2949385.2s
December 20, 2010

The EDR Radius Map™ Report with GeoCheck®

EDR® Environmental Data Resources Inc

440 Wheelers Farms Road
Milford, CT 06461
Toll Free: 800.352.0050
www.edrnet.com

TABLE OF CONTENTS

SECTION	PAGE
Executive Summary	ES1
Overview Map	2
Detail Map	3
Map Findings Summary	4
Map Findings	8
Orphan Summary	102
Government Records Searched/Data Currency Tracking	GR-1

GEOCHECK ADDENDUM

Physical Setting Source Addendum	A-1
Physical Setting Source Summary	A-2
Physical Setting SSURGO Soil Map	A-6
Physical Setting Source Map	A-9
Physical Setting Source Map Findings	A-11
Physical Setting Source Records Searched	A-50

Thank you for your business.
Please contact EDR at 1-800-352-0050
with any questions or comments.

Disclaimer - Copyright and Trademark Notice

This Report contains certain information obtained from a variety of public and other sources reasonably available to Environmental Data Resources, Inc. It cannot be concluded from this Report that coverage information for the target and surrounding properties does not exist from other sources. **NO WARRANTY EXPRESSED OR IMPLIED, IS MADE WHATSOEVER IN CONNECTION WITH THIS REPORT. ENVIRONMENTAL DATA RESOURCES, INC. SPECIFICALLY DISCLAIMS THE MAKING OF ANY SUCH WARRANTIES, INCLUDING WITHOUT LIMITATION, MERCHANTABILITY OR FITNESS FOR A PARTICULAR USE OR PURPOSE. ALL RISK IS ASSUMED BY THE USER. IN NO EVENT SHALL ENVIRONMENTAL DATA RESOURCES, INC. BE LIABLE TO ANYONE, WHETHER ARISING OUT OF ERRORS OR OMISSIONS, NEGLIGENCE, ACCIDENT OR ANY OTHER CAUSE, FOR ANY LOSS OF DAMAGE, INCLUDING, WITHOUT LIMITATION, SPECIAL, INCIDENTAL, CONSEQUENTIAL, OR EXEMPLARY DAMAGES. ANY LIABILITY ON THE PART OF ENVIRONMENTAL DATA RESOURCES, INC. IS STRICTLY LIMITED TO A REFUND OF THE AMOUNT PAID FOR THIS REPORT.** Purchaser accepts this Report "AS IS". Any analyses, estimates, ratings, environmental risk levels or risk codes provided in this Report are provided for illustrative purposes only, and are not intended to provide, nor should they be interpreted as providing any facts regarding, or prediction or forecast of, any environmental risk for any property. Only a Phase I Environmental Site Assessment performed by an environmental professional can provide information regarding the environmental risk for any property. Additionally, the information provided in this Report is not to be construed as legal advice.

Copyright 2010 by Environmental Data Resources, Inc. All rights reserved. Reproduction in any media or format, in whole or in part, of any report or map of Environmental Data Resources, Inc., or its affiliates, is prohibited without prior written permission.

EDR and its logos (including Sanborn and Sanborn Map) are trademarks of Environmental Data Resources, Inc. or its affiliates. All other trademarks used herein are the property of their respective owners.

EXECUTIVE SUMMARY

A search of available environmental records was conducted by Environmental Data Resources, Inc (EDR). The report was designed to assist parties seeking to meet the search requirements of EPA's Standards and Practices for All Appropriate Inquiries (40 CFR Part 312), the ASTM Standard Practice for Environmental Site Assessments (E 1527-05) or custom requirements developed for the evaluation of environmental risk associated with a parcel of real estate.

TARGET PROPERTY INFORMATION

ADDRESS

16500 RAILROAD AVENUE
MORGAN HILL, CA 95037

COORDINATES

Latitude (North):	37.121100 - 37' 7' 16.0"
Longitude (West):	121.641300 - 121' 38' 28.7"
Universal Tranverse Mercator:	Zone 10
UTM X (Meters):	620705.8
UTM Y (Meters):	4108966.8
Elevation:	340 ft. above sea level

USGS TOPOGRAPHIC MAP ASSOCIATED WITH TARGET PROPERTY

Target Property Map:	37121-B6 MORGAN HILL, CA
Most Recent Revision:	1980
South Map:	37121-A6 MOUNT MADONNA, CA
Most Recent Revision:	1994

AERIAL PHOTOGRAPHY IN THIS REPORT

Portions of Photo from:	2006, 2005
Source:	USDA

TARGET PROPERTY SEARCH RESULTS

The target property was not listed in any of the databases searched by EDR.

DATABASES WITH NO MAPPED SITES

No mapped sites were found in EDR's search of available ("reasonably ascertainable ") government records either on the target property or within the search radius around the target property for the following databases:

STANDARD ENVIRONMENTAL RECORDS

Federal NPL site list

NPL..... National Priority List

EXECUTIVE SUMMARY

Proposed NPL..... Proposed National Priority List Sites
NPL LIENS..... Federal Superfund Liens

Federal Delisted NPL site list

Delisted NPL..... National Priority List Deletions

Federal CERCLIS list

CERCLIS..... Comprehensive Environmental Response, Compensation, and Liability Information System
FEDERAL FACILITY..... Federal Facility Site Information listing

Federal RCRA CORRACTS facilities list

CORRACTS..... Corrective Action Report

Federal RCRA non-CORRACTS TSD facilities list

RCRA-TSDF..... RCRA - Treatment, Storage and Disposal

Federal RCRA generators list

RCRA-LQG..... RCRA - Large Quantity Generators
RCRA-CESQG..... RCRA - Conditionally Exempt Small Quantity Generator

Federal institutional controls / engineering controls registries

US ENG CONTROLS..... Engineering Controls Sites List
US INST CONTROL..... Sites with Institutional Controls

Federal ERNS list

ERNS..... Emergency Response Notification System

State- and tribal - equivalent NPL

RESPONSE..... State Response Sites

State and tribal landfill and/or solid waste disposal site lists

SWF/LF..... Solid Waste Information System

State and tribal leaking storage tank lists

INDIAN LUST..... Leaking Underground Storage Tanks on Indian Land

State and tribal registered storage tank lists

UST..... Active UST Facilities
INDIAN UST..... Underground Storage Tanks on Indian Land
FEMA UST..... Underground Storage Tank Listing

State and tribal voluntary cleanup sites

VCP..... Voluntary Cleanup Program Properties

Photograph 1. View of Powell Paving looking across Railroad Avenue.



Photograph 2. View of Powell Paving office and tool area.

Photograph 3. View of truck parking area and drive.

Photograph 4. View of drums and open oil containers area behind office building.

Photograph 5. View of trash and rubbish near residence garage.

Photograph 6. View of underground tank cut in half of tank in parking area.

Photograph 7. View of cut drainage depression with rock and parked water tank.

Photograph 8. View of drainage depression with pipes and wood.

ESA Photographs/Gian-1; 12/20/10

Photograph 9. View of parked trucks at rear of property.

Photograph 10. Truck battery at rear of property possible stains on vegetation to right.

Photograph 11. Possible stained vegetation at rear pf property.

Photograph 12. Water well at left (rear of garage) next to residence with line at left going to Powell Paving area. Water tank next to old water tank house.

Photograph 13. Dried gray paint on ground (center) and full and partially full paint containers near residence garage.

Photograph 14. Stain under parked truck at rear of property.

Photograph 15. Tipped bucket with oil (?) and possible stain on ground rear of property.

Property At
16500 Railroad Avenue
Morgan Hill, CA 95037

Inquiry Number: 2949385.2s
December 20, 2010

The EDR Radius Map™ Report with GeoCheck®

EDR® Environmental Data Resources Inc

440 Wheelers Farms Road
Milford, CT 06461
Toll Free: 800.352.0050
www.edrnet.com

TABLE OF CONTENTS

SECTION	PAGE
Executive Summary	ES1
Overview Map	2
Detail Map	3
Map Findings Summary	4
Map Findings	8
Orphan Summary	102
Government Records Searched/Data Currency Tracking	GR-1

GEOCHECK ADDENDUM

Physical Setting Source Addendum	A-1
Physical Setting Source Summary	A-2
Physical Setting SSURGO Soil Map	A-6
Physical Setting Source Map	A-9
Physical Setting Source Map Findings	A-11
Physical Setting Source Records Searched	A-50

Thank you for your business.
Please contact EDR at 1-800-352-0050
with any questions or comments.

Disclaimer - Copyright and Trademark Notice

This Report contains certain information obtained from a variety of public and other sources reasonably available to Environmental Data Resources, Inc. It cannot be concluded from this Report that coverage information for the target and surrounding properties does not exist from other sources. **NO WARRANTY EXPRESSED OR IMPLIED, IS MADE WHATSOEVER IN CONNECTION WITH THIS REPORT. ENVIRONMENTAL DATA RESOURCES, INC. SPECIFICALLY DISCLAIMS THE MAKING OF ANY SUCH WARRANTIES, INCLUDING WITHOUT LIMITATION, MERCHANTABILITY OR FITNESS FOR A PARTICULAR USE OR PURPOSE. ALL RISK IS ASSUMED BY THE USER. IN NO EVENT SHALL ENVIRONMENTAL DATA RESOURCES, INC. BE LIABLE TO ANYONE, WHETHER ARISING OUT OF ERRORS OR OMISSIONS, NEGLIGENCE, ACCIDENT OR ANY OTHER CAUSE, FOR ANY LOSS OF DAMAGE, INCLUDING, WITHOUT LIMITATION, SPECIAL, INCIDENTAL, CONSEQUENTIAL, OR EXEMPLARY DAMAGES. ANY LIABILITY ON THE PART OF ENVIRONMENTAL DATA RESOURCES, INC. IS STRICTLY LIMITED TO A REFUND OF THE AMOUNT PAID FOR THIS REPORT.** Purchaser accepts this Report "AS IS". Any analyses, estimates, ratings, environmental risk levels or risk codes provided in this Report are provided for illustrative purposes only, and are not intended to provide, nor should they be interpreted as providing any facts regarding, or prediction or forecast of, any environmental risk for any property. Only a Phase I Environmental Site Assessment performed by an environmental professional can provide information regarding the environmental risk for any property. Additionally, the information provided in this Report is not to be construed as legal advice.

Copyright 2010 by Environmental Data Resources, Inc. All rights reserved. Reproduction in any media or format, in whole or in part, of any report or map of Environmental Data Resources, Inc., or its affiliates, is prohibited without prior written permission.

EDR and its logos (including Sanborn and Sanborn Map) are trademarks of Environmental Data Resources, Inc. or its affiliates. All other trademarks used herein are the property of their respective owners.

EXECUTIVE SUMMARY

Notify 65: Notify 65 records contain facility notifications about any release that could impact drinking water and thereby expose the public to a potential health risk. The data come from the State Water Resources Control Board's Proposition 65 database.

A review of the Notify 65 list, as provided by EDR, and dated 10/21/1993 has revealed that there is 1 Notify 65 site within approximately 1 mile of the target property.

Lower Elevation	Address	Direction / Distance	Map ID	Page
COSMO LANE	BEHIND CANDY PARK	SSW 1/2 - 1 (0.585 mi.)	45	95

EXECUTIVE SUMMARY

Due to poor or inadequate address information, the following sites were not mapped:

Site Name	Database(s)
DON C. & JOYCE J. MIRASSOU (OR)	SWEEPS UST
BRH PROPERTY SERVICES INC	DRYCLEANERS
SAN FELIPE RD. GAS CYL.	CERC-NFRAP
MAS HIRATA	HIST UST
PACIFIC BELL	RCRA-NonGen, FINDS
BORELLO ST. MARKS PROPERTY	FINDS
BORELLO PROPERTY	FINDS

OVERVIEW MAP - 2949385.2s

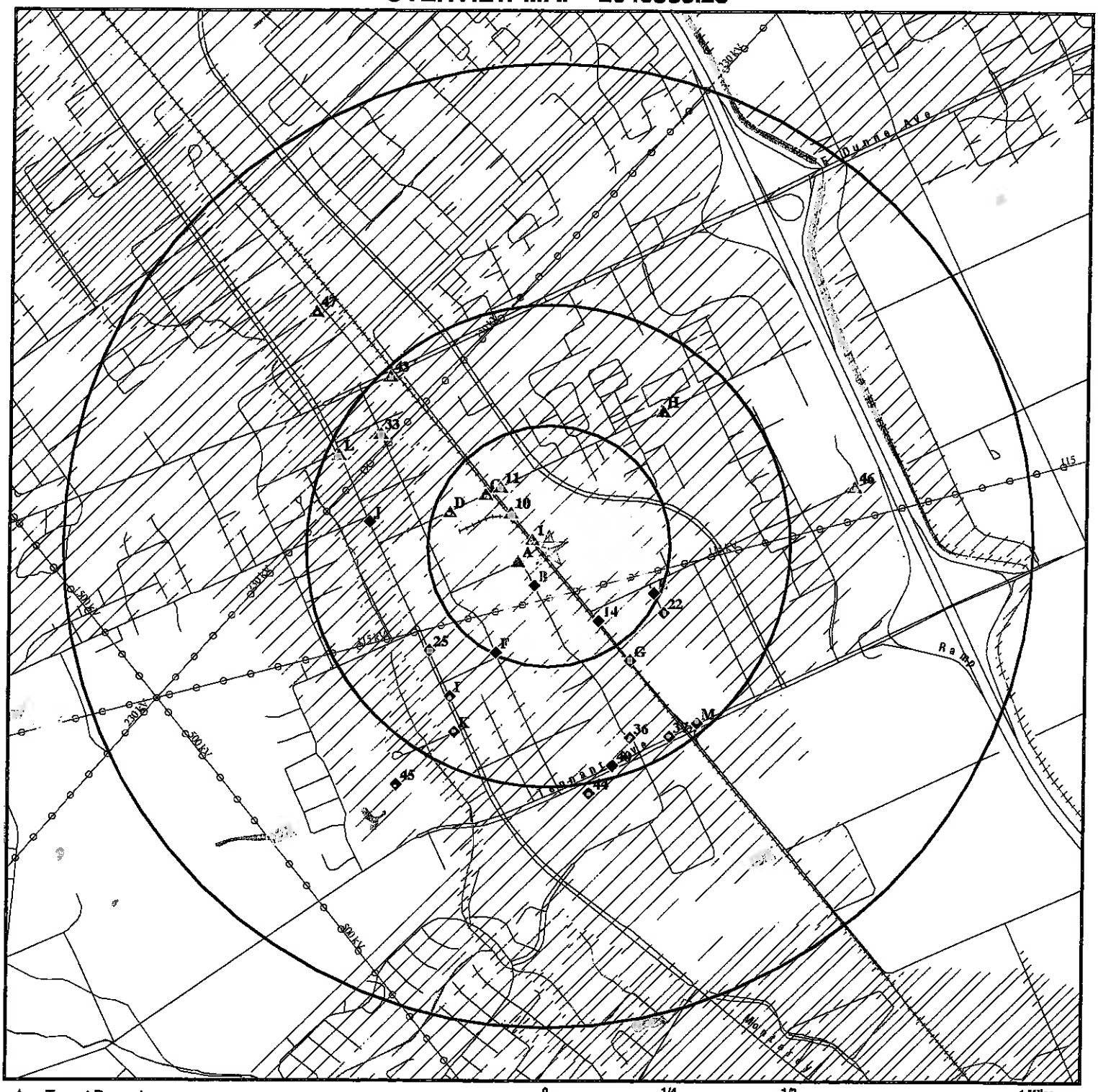

- Target Property
- Sites at elevations higher than or equal to the target property
- Sites at elevations lower than the target property
- Manufactured Gas Plants
- National Priority List Sites
- Dept. Defense Sites
- Indian Reservations BIA
- Power transmission lines
- Oil & Gas pipelines
- 100-year flood zone
- 500-year flood zone
- National Wetland Inventory
- Areas of Concern

0 1/4 1/2 1 Miles

This report includes Interactive Map Layers to display and/or hide map information. The legend includes only those icons for the default map view.

SITE NAME: Property At ADDRESS: 16500 Railroad Avenue Morgan Hill CA 95037 LAT/LONG: 37.1211 / 121.6413	CLIENT: CMP Consulting CONTACT: Chris Palmer INQUIRY #: 2949385.2s DATE: December 20, 2010 1:31 pm

Copyright © 2010 EDR, Inc. © 2010 Tele Atlas Rel. 07/2009.

DETAIL MAP - 2949385.2s

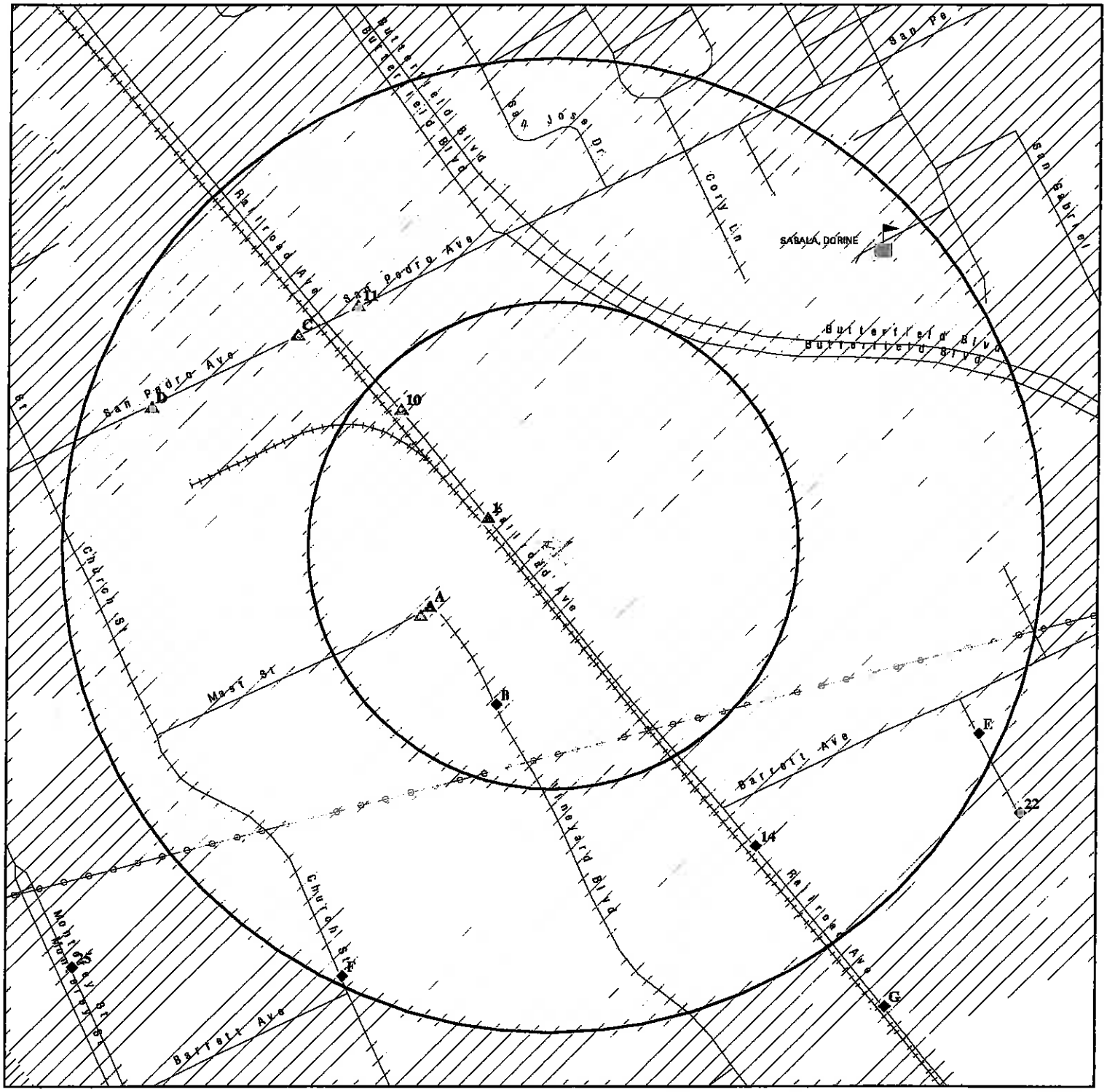

- ★ Target Property
- ▲ Sites at elevations higher than or equal to the target property
- ◆ Sites at elevations lower than the target property
- Manufactured Gas Plants
- Sensitive Receptors
- National Priority List Sites
- Dept. Defense Sites
- Indian Reservations BIA
- Power transmission lines
- Oil & Gas pipelines
- 100-year flood zone
- 500-year flood zone
- Areas of Concern

This report includes Interactive Map Layers to display and/or hide map information. The legend includes only those icons for the default map view.

SITE NAME: Property At ADDRESS: 16500 Railroad Avenue Morgan Hill CA 95037 LAT/LONG: 37.1211 / 121.6413	CLIENT: CMP Consulting CONTACT: Chris Palmer INQUIRY #: 2949385.2s DATE: December 20, 2010 1:32 pm

Copyright © 2010 EDR, Inc. © 2010 Tele Atlas Rel. 07/2009.

MAP FINDINGS SUMMARY

Database	Target Property	Search Distance (Miles)	< 1/8	1/8 - 1/4	1/4 - 1/2	1/2 - 1	> 1	Total Plotted
STANDARD ENVIRONMENTAL RECORDS								
Federal NPL site list								
NPL		1.000	0	0	0	0	NR	0
Proposed NPL		1.000	0	0	0	0	NR	0
NPL LIENS		TP	NR	NR	NR	NR	NR	0
Federal Delisted NPL site list								
Delisted NPL		1.000	0	0	0	0	NR	0
Federal CERCLIS list								
CERCLIS		0.500	0	0	0	NR	NR	0
FEDERAL FACILITY		1.000	0	0	0	0	NR	0
Federal CERCLIS NFRAP site List								
CERC-NFRAP		0.500	0	0	4	NR	NR	4
Federal RCRA CORRACTS facilities list								
CORRACTS		1.000	0	0	0	0	NR	0
Federal RCRA non-CORRACTS TSD facilities list								
RCRA-TSDF		0.500	0	0	0	NR	NR	0
Federal RCRA generators list								
RCRA-LQG		0.250	0	0	NR	NR	NR	0
RCRA-SQG		0.250	2	2	NR	NR	NR	4
RCRA-CESQG		0.250	0	0	NR	NR	NR	0
Federal institutional controls / engineering controls registries								
US ENG CONTROLS		0.500	0	0	0	NR	NR	0
US INST CONTROL		0.500	0	0	0	NR	NR	0
Federal ERNS list								
ERNS		TP	NR	NR	NR	NR	NR	0
State- and tribal - equivalent NPL								
RESPONSE		1.000	0	0	0	0	NR	0
State- and tribal - equivalent CERCLIS								
ENVIROSTOR		1.000	1	1	2	3	NR	7
State and tribal landfill and/or solid waste disposal site lists								
SWF/LF		0.500	0	0	0	NR	NR	0
State and tribal leaking storage tank lists								
LUST		0.500	0	2	10	NR	NR	12
SLIC		0.500	2	0	2	NR	NR	4

MAP FINDINGS SUMMARY

Database	Target Property	Search Distance (Miles)	< 1/8	1/8 - 1/4	1/4 - 1/2	1/2 - 1	> 1	Total Plotted
HIST LUST		0.500	0	1	5	NR	NR	6
INDIAN LUST		0.500	0	0	0	NR	NR	0
State and tribal registered storage tank lists								
UST		0.250	0	0	NR	NR	NR	0
AST		0.250	1	0	NR	NR	NR	1
INDIAN UST		0.250	0	0	NR	NR	NR	0
FEMA UST		0.250	0	0	NR	NR	NR	0
State and tribal voluntary cleanup sites								
VCP		0.500	0	0	0	NR	NR	0
INDIAN VCP		0.500	0	0	0	NR	NR	0
ADDITIONAL ENVIRONMENTAL RECORDS								
Local Brownfield lists								
US BROWNFIELDS		0.500	0	0	0	NR	NR	0
Local Lists of Landfill / Solid Waste Disposal Sites								
ODI		0.500	0	0	0	NR	NR	0
DEBRIS REGION 9		0.500	0	0	0	NR	NR	0
WMUDS/SWAT		0.500	0	0	0	NR	NR	0
SWRCY		0.500	0	1	0	NR	NR	1
HAULERS		TP	NR	NR	NR	NR	NR	0
INDIAN ODI		0.500	0	0	0	NR	NR	0
Local Lists of Hazardous waste / Contaminated Sites								
US CDL		TP	NR	NR	NR	NR	NR	0
HIST Cal-Sites		1.000	0	0	0	0	NR	0
SCH		0.250	0	0	NR	NR	NR	0
Toxic Pits		1.000	0	0	0	0	NR	0
CDL		TP	NR	NR	NR	NR	NR	0
US HIST CDL		TP	NR	NR	NR	NR	NR	0
Local Lists of Registered Storage Tanks								
CA FID UST		0.250	3	3	NR	NR	NR	6
HIST UST		0.250	1	3	NR	NR	NR	4
SWEEPS UST		0.250	2	3	NR	NR	NR	5
Local Land Records								
LIENS 2		TP	NR	NR	NR	NR	NR	0
LUCIS		0.500	0	0	0	NR	NR	0
LIENS		TP	NR	NR	NR	NR	NR	0
DEED		0.500	0	0	0	NR	NR	0
Records of Emergency Release Reports								
HMIRS		TP	NR	NR	NR	NR	NR	0
CHMIRS		TP	NR	NR	NR	NR	NR	0

MAP FINDINGS SUMMARY

Database	Target Property	Search Distance (Miles)	< 1/8	1/8 - 1/4	1/4 - 1/2	1/2 - 1	> 1	Total Plotted
LDS		TP	NR	NR	NR	NR	NR	0
MCS		TP	NR	NR	NR	NR	NR	0
Other Ascertainable Records								
RCRA-NonGen		0.250	0	0	NR	NR	NR	0
DOT OPS		TP	NR	NR	NR	NR	NR	0
DOD		1.000	0	0	0	0	NR	0
FUDS		1.000	0	0	0	0	NR	0
CONSENT		1.000	0	0	0	0	NR	0
ROD		1.000	0	0	0	0	NR	0
UMTRA		0.500	0	0	0	NR	NR	0
MINES		0.250	0	0	NR	NR	NR	0
TRIS		TP	NR	NR	NR	NR	NR	0
TSCA		TP	NR	NR	NR	NR	NR	0
FTTS		TP	NR	NR	NR	NR	NR	0
HIST FTTS		TP	NR	NR	NR	NR	NR	0
SSTS		TP	NR	NR	NR	NR	NR	0
ICIS		TP	NR	NR	NR	NR	NR	0
PADS		TP	NR	NR	NR	NR	NR	0
MLTS		TP	NR	NR	NR	NR	NR	0
RADINFO		TP	NR	NR	NR	NR	NR	0
FINDS		TP	NR	NR	NR	NR	NR	0
RAATS		TP	NR	NR	NR	NR	NR	0
CA BOND EXP. PLAN		1.000	0	0	0	0	NR	0
WDS		TP	NR	NR	NR	NR	NR	0
NPDES		TP	NR	NR	NR	NR	NR	0
Cortese		0.500	0	0	0	NR	NR	0
HIST CORTESE		0.500	1	1	6	NR	NR	8
SAN JOSE HAZMAT		0.250	0	0	NR	NR	NR	0
Notify 65		1.000	0	0	0	1	NR	1
DRYCLEANERS		0.250	0	0	NR	NR	NR	0
WIP		0.250	0	0	NR	NR	NR	0
HAZNET		TP	NR	NR	NR	NR	NR	0
EMI		TP	NR	NR	NR	NR	NR	0
INDIAN RESERV		1.000	0	0	0	0	NR	0
SCRD DRYCLEANERS		0.500	0	0	0	NR	NR	0
HWP		1.000	0	0	0	0	NR	0
HWT		0.250	0	0	NR	NR	NR	0
FINANCIAL ASSURANCE		TP	NR	NR	NR	NR	NR	0
PCB TRANSFORMER		TP	NR	NR	NR	NR	NR	0
PROC		0.500	0	0	0	NR	NR	0
MWMP		0.250	0	0	NR	NR	NR	0
COAL ASH DOE		TP	NR	NR	NR	NR	NR	0
COAL ASH EPA		0.500	0	0	0	NR	NR	0
EDR PROPRIETARY RECORDS								
EDR Proprietary Records								
Manufactured Gas Plants		1.000	0	0	0	0	NR	0
EDR Historical Auto Stations		0.250	0	0	NR	NR	NR	0

MAP FINDINGS SUMMARY

Database	Target Property	Search Distance (Miles)	< 1/8	1/8 - 1/4	1/4 - 1/2	1/2 - 1	> 1	Total Plotted
EDR Historical Cleaners		0.250	0	0	NR	NR	NR	0

NOTES:

TP = Target Property

NR = Not Requested at this Search Distance

Sites may be listed in more than one database

1
WNW
< 1/8
0.037 mi.
193 ft.

LUSAMERICA FOODS
16480 RAILROAD AVE
MORGAN HILL, CA 95037

AST **A100324297**
N/A

Relative:
Higher

Actual:
342 ft.

AST:

Owner:	LUSAMERICA FOODS
Total Gallons:	12,000
Certified Unified Program Agencies:	Santa Clara County

A2
WSW
< 1/8
0.070 mi.
369 ft.

J L CLARK
195 MAST ST
MORGAN HILL, CA 95037

Site 1 of 6 in cluster A

CA FID UST **S101595487**
N/A

Relative:
Equal

Actual:
340 ft.

CA FID UST:

Facility ID:	49003656
Regulated By:	UTNKA
Regulated ID:	Not reported
Cortese Code:	Not reported
SIC Code:	Not reported
Facility Phone:	4087793108
Mail To:	Not reported
Mailing Address:	2300 6TH ST
Mailing Address 2:	Not reported
Mailing City,St,Zip:	MORGAN HILL 95037
Contact:	Not reported
Contact Phone:	Not reported
DUNs Number:	Not reported
NPDES Number:	Not reported
EPA ID:	Not reported
Comments:	Not reported
Status:	Active

A3
WSW
< 1/8
0.070 mi.
369 ft.

J L CLARK
195 MAST ST
MORGAN HILL, CA 95037

Site 2 of 6 in cluster A

CA FID UST **S101594510**
SWEEPS UST **N/A**

Relative:
Equal

Actual:
340 ft.

CA FID UST:

Facility ID:	43002965
Regulated By:	UTNKA
Regulated ID:	Not reported
Cortese Code:	Not reported
SIC Code:	Not reported
Facility Phone:	4087793108
Mail To:	Not reported
Mailing Address:	2300 6TH ST
Mailing Address 2:	Not reported
Mailing City,St,Zip:	MORGAN HILL 95037
Contact:	Not reported
Contact Phone:	Not reported
DUNs Number:	Not reported
NPDES Number:	Not reported
EPA ID:	Not reported

J L CLARK (Continued) **S101594510**

Comments: Not reported
Status: Active

SWEEPS UST:
Status: A
Comp Number: 66668
Number: 1
Board Of Equalization: Not reported
Ref Date: 04-13-90
Act Date: 04-13-90
Created Date: 04-13-90
Tank Status: A
Owner Tank Id: Not reported
Swrcb Tank Id: 43-004-066668-000001
Actv Date: 04-13-90
Capacity: 1
Tank Use: M.V. FUEL
Stg: P
Content: LEADED
Number Of Tanks: 1

Status: A
Comp Number: 66668
Number: 1
Board Of Equalization: Not reported
Ref Date: 04-13-90
Act Date: 04-13-90
Created Date: 04-13-90
Tank Status: A
Owner Tank Id: Not reported
Swrcb Tank Id: 43-004-066668-000001
Actv Date: 04-13-90
Capacity: 1
Tank Use: M.V. FUEL
Stg: P
Content: LEADED
Number Of Tanks: 1

Status: A
Comp Number: 66668
Number: 1
Board Of Equalization: Not reported
Ref Date: 04-13-90
Act Date: 04-13-90
Created Date: 04-13-90
Tank Status: A
Owner Tank Id: Not reported
Swrcb Tank Id: 49-000-066668-000001
Actv Date: 04-13-90
Capacity: 1
Tank Use: M.V. FUEL
Stg: P
Content: LEADED
Number Of Tanks: 1

A4 WSW < 1/8 0.072 mi. 380 ft. | **CASTLE VEGTECH, INC.** | **HIST CORTESE** | **S100195591**
190 MAST | **ENVIROSTOR** | **N/A**
MORGAN HILL, CA

Site 3 of 6 in cluster A

Relative: Equal

Actual: 340 ft.

CORTESE:

Region:	CORTESE
Facility County Code:	43
Reg By:	WBC&D
Reg Id:	3 432021001

ENVIROSTOR:

Site Type:	Historical
Site Type Detailed:	* Historical
Acres:	Not reported
NPL:	NO
Regulatory Agencies:	NONE SPECIFIED
Lead Agency:	NONE SPECIFIED
Program Manager:	PATRICK LEE
Supervisor:	Referred - Not Assigned
Division Branch:	Berkeley
Facility ID:	43510004
Site Code:	Not reported
Assembly:	27
Senate:	15
Special Program:	Not reported
Status:	Refer: RWQCB
Status Date:	6/13/1994
Restricted Use:	NO
Site Mgmt. Req.:	NONE SPECIFIED
Funding:	Not reported
Latitude:	37.120277777777801
Longitude:	-121.64277777777799
APN:	NONE SPECIFIED
Past Use:	NONE SPECIFIED
Potential COC:	NONE SPECIFIED
Confirmed COC:	NONE SPECIFIED
Potential Description:	NONE SPECIFIED
Alias Name:	43510004
Alias Type:	Envirostor ID Number

Completed Info:

Completed Area Name:	Not reported
Completed Sub Area Name:	Not reported
Completed Document Type:	Not reported
Completed Date:	Not reported
Comments:	Not reported
Future Area Name:	Not reported
Future Sub Area Name:	Not reported
Future Document Type:	Not reported
Future Due Date:	Not reported
Schedule Area Name:	Not reported
Schedule Sub Area Name:	Not reported
Schedule Document Type:	Not reported
Schedule Due Date:	Not reported
Schedule Revised Date:	Not reported

A5 WSW < 1/8 0.076 mi. 401 ft. | **A.L.CASTLE,INC. HEADQUARTERS** | **HIST UST** | **U001601507** **N/A**
190 MAST ST
MORGAN HILL, CA 95037

Site 4 of 6 in cluster A

Relative: Equal

Actual: 340 ft.

HIST UST:

Region:	STATE
Facility ID:	00000019186
Facility Type:	Other
Other Type:	AGRICULTURE
Total Tanks:	0001
Contact Name:	RON BAULDRY
Telephone:	4087793141
Owner Name:	A.L.CASTLE,INC
Owner Address:	190 MAST STREET
Owner City,St,Zip:	MORGAN HILL, CA 95037
Tank Num:	001
Container Num:	1948
Year Installed:	Not reported
Tank Capacity:	00010000
Tank Used for:	PRODUCT
Type of Fuel:	UNLEADED
Tank Construction:	.25 inches
Leak Detection:	Stock Inventor

A6 WSW < 1/8 0.076 mi. 401 ft. | **CASTLE VEGTECH INC** | **RCRA-SQG** | **1000414489**
190 MAST ST | **FINDS** | **CAD028714640**
MORGAN HILL, CA 95037

Site 5 of 6 in cluster A

Relative: Equal

Actual: 340 ft.

RCRA-SQG:

Date form received by agency:	09/01/1996
Facility name:	CASTLE VEGTECH INC
Facility address:	190 MAST ST MORGAN HILL, CA 95037
EPA ID:	CAD028714640
Mailing address:	PO BOX 1208 MORGAN HILL, CA 95037
Contact:	Not reported
Contact address:	Not reported Not reported
Contact country:	Not reported
Contact telephone:	Not reported
Contact email:	Not reported
EPA Region:	09
Classification:	Small Small Quantity Generator
Description:	Handler: generates more than 100 and less than 1000 kg of hazardous waste during any calendar month and accumulates less than 6000 kg of hazardous waste at any time; or generates 100 kg or less of hazardous waste during any calendar month, and accumulates more than 1000 kg of hazardous waste at any time

Owner/Operator Summary:

Owner/operator name:	A L CASTLE INC
Owner/operator address:	NOT REQUIRED NOT REQUIRED, ME 99999

CASTLE VEGTECH INC (Continued) **1000414489**

Owner/operator country:	Not reported
Owner/operator telephone:	(415) 555-1212
Legal status:	Private
Owner/Operator Type:	Owner
Owner/Op start date:	Not reported
Owner/Op end date:	Not reported
Owner/operator name:	NOT REQUIRED
Owner/operator address:	NOT REQUIRED
	NOT REQUIRED, ME 99999
Owner/operator country:	Not reported
Owner/operator telephone:	(415) 555-1212
Legal status:	Private
Owner/Operator Type:	Operator
Owner/Op start date:	Not reported
Owner/Op end date:	Not reported

Handler Activities Summary:

U.S. importer of hazardous waste:	Unknown
Mixed waste (haz. and radioactive):	Unknown
Recycler of hazardous waste:	No
Transporter of hazardous waste:	No
Treater, storer or disposer of HW:	No
Underground injection activity:	No
On-site burner exemption:	Unknown
Furnace exemption:	Unknown
Used oil fuel burner:	No
Used oil processor:	No
User oil refiner:	No
Used oil fuel marketer to burner:	No
Used oil Specification marketer:	No
Used oil transfer facility:	No
Used oil transporter:	No
Off-site waste receiver:	Verified to be non-commercial

Historical Generators:

Date form received by agency:	08/18/1980
Facility name:	CASTLE VEGTECH INC
Classification:	Large Quantity Generator
Violation Status:	No violations found

FINDS:

Registry ID: 110002640857

Environmental Interest/Information System

RCRAInfo is a national information system that supports the Resource Conservation and Recovery Act (RCRA) program through the tracking of events and activities related to facilities that generate, transport, and treat, store, or dispose of hazardous waste. RCRAInfo allows RCRA program staff to track the notification, permit, compliance, and corrective action activities required under RCRA.

A7 WSW < 1/8 0.076 mi. 401 ft. | **A.L. CASTLE, INC. HEADQUARTERS**
190 MAST ST
MORGAN HILL, CA 95037 | **CA FID UST** | **S101625222**
SWEEPS UST | **N/A**

Site 6 of 6 in cluster A

Relative:
Equal

Actual:
340 ft.

CA FID UST:

Facility ID:	43002549
Regulated By:	UTNKI
Regulated ID:	00019186
Cortese Code:	Not reported
SIC Code:	Not reported
Facility Phone:	4087793141
Mail To:	Not reported
Mailing Address:	P O BOX
Mailing Address 2:	Not reported
Mailing City,St,Zip:	MORGAN HILL 95037
Contact:	Not reported
Contact Phone:	Not reported
DUNs Number:	Not reported
NPDES Number:	Not reported
EPA ID:	Not reported
Comments:	Not reported
Status:	Inactive

SWEEPS UST:

Status:	Not reported
Comp Number:	19186
Number:	Not reported
Board Of Equalization:	44-025938
Ref Date:	Not reported
Act Date:	Not reported
Created Date:	Not reported
Tank Status:	Not reported
Owner Tank Id:	Not reported
Swrcb Tank Id:	43-004-019186-000001
Actv Date:	Not reported
Capacity:	10000
Tank Use:	M.V. FUEL
Stg:	PRODUCT
Content:	REG UNLEADED
Number Of Tanks:	1

Status:	Not reported
Comp Number:	19186
Number:	Not reported
Board Of Equalization:	Not reported
Ref Date:	Not reported
Act Date:	Not reported
Created Date:	Not reported
Tank Status:	Not reported
Owner Tank Id:	Not reported
Swrcb Tank Id:	49-000-019186-000001
Actv Date:	Not reported
Capacity:	10000
Tank Use:	M.V. FUEL
Stg:	PRODUCT
Content:	REG UNLEADED
Number Of Tanks:	1

CASTLE VEGTECH INC. (Continued) **1001932081**

writing, release the CV and Jamina?s responsibility for this site, all discussions and requests have been directed to Michael Mangano who was initially acting as Alan Hui?s representative and at some unknown later time became the owner.

Click here to access the California GeoTracker records for this facility:

B9
SSW
< 1/8
0.086 mi.
455 ft.

CASTLE VEGTECH
16470 VINEYARD BLVD.
MORGAN HILL, CA

SLIC **S105619064**
N/A

Site 2 of 2 in cluster B

Relative:
Lower

Actual:
338 ft.

SLIC:

Region:	3
Leak Site Cross Street:	Not reported
RB Case In:	s296
Entered Into Database:	Not reported
Discovered:	Not reported
RB Case In:	MANGANO & ASSOCIATES, LIC
Responsible Party:	MICHAEL MANGANO
RP Contact:	Not reported
RP Phone:	Not reported
RP Number:	Not reported
RP Address:	901 COMMERCIAL ST. , SUITE 110
RP City,St,Zip:	SAN JOSE, CA 95112
Date First Reported:	Not reported
Lead Agency:	Regional Board
Program Type:	SLIC
Facility Status:	Remedial action (cleanup) Underway
Case Type:	Other ground water affected
Case Type Undetermined:	No
Case Type Soil Impacted:	No
Case Type Surface Water:	No
Case Type Drinkin Water Well:	No
Case Type Drinking Water Aqfr:	No
Case Type Other Grnd Wtr:	Yes
PCA:	2030002

10
NW
< 1/8
0.106 mi.
557 ft.

LEAMAN EQUIPMENT INC
16550 RAILROAD AVE # L
MORGAN HILL, CA 95037

RCRA-SQG **1000295555**
FINDS **CAD982498636**
HAZNET

Relative:
Higher

Actual:
343 ft.

RCRA-SQG:

Date form received by agency:	02/07/1990
Facility name:	LEAMAN EQUIPMENT INC
Facility address:	16550 RAILROAD AVE # L MORGAN HILL, CA 95037
EPA ID:	CAD982498636
Contact:	ENVIRONMENTAL MANAGER
Contact address:	16550 RAILROAD AVE # L MORGAN HILL, CA 95037
Contact country:	US
Contact telephone:	(408) 778-9677

LEAMAN EQUIPMENT INC (Continued) **1000295555**

Contact email: Not reported
EPA Region: 09
Classification: Small Small Quantity Generator
Description: Handler: generates more than 100 and less than 1000 kg of hazardous waste during any calendar month and accumulates less than 6000 kg of hazardous waste at any time; or generates 100 kg or less of hazardous waste during any calendar month, and accumulates more than 1000 kg of hazardous waste at any time

Owner/Operator Summary:
Owner/operator name: NOT REQUIRED
Owner/operator address: NOT REQUIRED
NOT REQUIRED, ME 99999
Owner/operator country: Not reported
Owner/operator telephone: (415) 555-1212
Legal status: Private
Owner/Operator Type: Operator
Owner/Op start date: Not reported
Owner/Op end date: Not reported

Owner/operator name: MORGAN HILL PARTNERS INC
Owner/operator address: NOT REQUIRED
NOT REQUIRED, ME 99999
Owner/operator country: Not reported
Owner/operator telephone: (415) 555-1212
Legal status: Private
Owner/Operator Type: Owner
Owner/Op start date: Not reported
Owner/Op end date: Not reported

Handler Activities Summary:
U.S. importer of hazardous waste: No
Mixed waste (haz. and radioactive): Unknown
Recycler of hazardous waste: No
Transporter of hazardous waste: No
Treater, storer or disposer of HW: No
Underground injection activity: No
On-site burner exemption: No
Furnace exemption: No
Used oil fuel burner: No
Used oil processor: No
User oil refiner: No
Used oil fuel marketer to burner: No
Used oil Specification marketer: No
Used oil transfer facility: No
Used oil transporter: No
Off-site waste receiver: Verified to be non-commercial

Violation Status: No violations found

FINDS:

Registry ID: 110002832613

Environmental Interest/Information System
California Hazardous Waste Tracking System - Datamart (HWTS-DATAMART) provides California with information on hazardous waste shipments for

LEAMAN EQUIPMENT INC (Continued) **1000295555**

generators, transporters, and treatment, storage, and disposal facilities.

RCRAInfo is a national information system that supports the Resource Conservation and Recovery Act (RCRA) program through the tracking of events and activities related to facilities that generate, transport, and treat, store, or dispose of hazardous waste. RCRAInfo allows RCRA program staff to track the notification, permit, compliance, and corrective action activities required under RCRA.

HAZNET:

Gepaid:	CAD982498636
Contact:	Not reported
Telephone:	0000000000
Facility Addr2:	Not reported
Mailing Name:	Not reported
Mailing Address:	16550 RAILROAD AVE STE L
Mailing City,St,Zip:	MORGAN HILL, CA 950370000
Gen County:	Santa Clara
TSD EPA ID:	NVD982358483
TSD County:	99
Waste Category:	Waste oil and mixed oil
Disposal Method:	Recycler
Tons:	.6255
Facility County:	Santa Clara

Gepaid:	CAD982498636
Contact:	Not reported
Telephone:	0000000000
Facility Addr2:	Not reported
Mailing Name:	Not reported
Mailing Address:	16550 RAILROAD AVE STE L
Mailing City,St,Zip:	MORGAN HILL, CA 950370000
Gen County:	Santa Clara
TSD EPA ID:	CAL000161743
TSD County:	Santa Clara
Waste Category:	Unspecified oil-containing waste
Disposal Method:	Recycler
Tons:	.4170
Facility County:	Santa Clara

Gepaid:	CAD982498636
Contact:	Not reported
Telephone:	0000000000
Facility Addr2:	Not reported
Mailing Name:	Not reported
Mailing Address:	16550 RAILROAD AVE STE L
Mailing City,St,Zip:	MORGAN HILL, CA 950370000
Gen County:	Santa Clara
TSD EPA ID:	CAL000161741
TSD County:	1
Waste Category:	Unspecified oil-containing waste
Disposal Method:	Not reported
Tons:	.4170
Facility County:	Santa Clara

LEAMAN EQUIPMENT INC (Continued) **1000295555**

Gepaid:	CAD982498636
Contact:	BILL LEAMAN, OWNER
Telephone:	4087789677
Facility Addr2:	Not reported
Mailing Name:	Not reported
Mailing Address:	16550 RAILROAD AVE STE L
Mailing City,St,Zip:	MORGAN HILL, CA 950370000
Gen County:	Santa Clara
TSD EPA ID:	Not reported
TSD County:	99
Waste Category:	Waste oil and mixed oil
Disposal Method:	Recycler
Tons:	0.62
Facility County:	Not reported

Gepaid:	CAD982498636
Contact:	BILL LEAMAN, OWNER
Telephone:	4087789677
Facility Addr2:	Not reported
Mailing Name:	Not reported
Mailing Address:	16550 RAILROAD AVE STE L
Mailing City,St,Zip:	MORGAN HILL, CA 950370000
Gen County:	Santa Clara
TSD EPA ID:	CAL000190816
TSD County:	Stanislaus
Waste Category:	Waste oil and mixed oil
Disposal Method:	H141
Tons:	0.34
Facility County:	Santa Clara

Click this hyperlink while viewing on your computer to access
4 additional CA_HAZNET: record(s) in the EDR Site Report.

11
NW
1/8-1/4
0.159 mi.
842 ft.

Relative:
Higher

Actual:
343 ft.

GREIF BROS. CORPORATION
235 SAN PEDRO AVE
MORGAN HILL, CA 95037

WDS **1000249773**
NPDES **N/A**
CA FID UST
HIST UST
SWEEPS UST
HAZNET

CA WDS:

Facility ID:	San Francisco Bay 43I009374
Facility Type:	Industrial - Facility that treats and/or disposes of liquid or semisolid wastes from any servicing, producing, manufacturing or processing operation of whatever nature, including mining, gravel washing, geothermal operations, air conditioning, ship building and repairing, oil production, storage and disposal operations, water pumping.
Facility Status:	Active - Any facility with a continuous or seasonal discharge that is under Waste Discharge Requirements.
NPDES Number:	CAS000001 The 1st 2 characters designate the state. The remaining 7 are assigned by the Regional Board
Subregion:	2
Facility Telephone:	4087792161
Facility Contact:	ED DEAN
Agency Name:	GREIF BROS CORP
Agency Address:	425 Winter Rd
Agency City,St,Zip:	Delaware 430158903

GREIF BROS. CORPORATION (Continued) **1000249773**

Agency Contact:	JAMES ZEMAK
Agency Telephone:	7405496000
Agency Type:	Private
SIC Code:	0
SIC Code 2:	Not reported
Primary Waste:	Not reported
Primary Waste Type:	Not reported
Secondary Waste:	Not reported
Secondary Waste Type:	Not reported
Design Flow:	0
Baseline Flow:	0
Reclamation:	Not reported
POTW:	Not reported
Treat To Water:	Minor Threat to Water Quality. A violation of a regional board order should cause a relatively minor impairment of beneficial uses compared to a major or minor threat. Not: All nurds without a TTWQ will be considered a minor threat to water quality unless coded at a higher Level. A Zero (0) may be used to code those NURDS that are found to represent no threat to water quality.
Complexity:	Category C - Facilities having no waste treatment systems, such as cooling water dischargers or thosewho must comply through best management practices, facilities with passive waste treatment and disposal systems, such as septic systems with subsurface disposal, or dischargers having waste storage systems with land disposal such as dairy waste ponds.

NPDES:

Npdes Number:	Not reported
Facility Status:	Active
Agency Id:	19487
Region:	2
Regulatory Measure Id:	183995
Order No:	97-03-DWQ
Regulatory Measure Type:	Storm water industrial
Place Id:	227960
WDID:	2 43I009374
Program Type:	INDSTW
Adoption Date Of Regulatory Measure:	Not reported
Effective Date Of Regulatory Measure:	1992-11-15 00:00:00
Expiration Date Of Regulatory Measure:	Not reported
Termination Date Of Regulatory Measure:	Not reported
Discharge Name:	Greif Bros. Corp.
Discharge Address:	425 Winter Rd
Discharge City:	Delaware
Discharge State:	OH
Discharge Zip:	43015-8903

CA FID UST:

Facility ID:	43005487
Regulated By:	UTNKA
Regulated ID:	00004359
Cortese Code:	Not reported
SIC Code:	Not reported
Facility Phone:	4087792161
Mail To:	Not reported
Mailing Address:	235 SAN PEDRO AVE

GREIF BROS. CORPORATION (Continued) **1000249773**

Mailing Address 2: Not reported
Mailing City,St,Zip: MORGAN HILL 95037
Contact: Not reported
Contact Phone: Not reported
DUNs Number: Not reported
NPDES Number: Not reported
EPA ID: Not reported
Comments: Not reported
Status: Active

HIST UST:
Region: STATE
Facility ID: 00000004359
Facility Type: Other
Other Type: MANUFACTURING
Total Tanks: 0002
Contact Name: Not reported
Telephone: 4087792161
Owner Name: GREIF BROS. CORPORATION
Owner Address: 235 SAN PEDRO AVE.
Owner City,St,Zip: MORGAN HILL, CA 95037

Tank Num: 001
Container Num: 1
Year Installed: 1970
Tank Capacity: 00001000
Tank Used for: PRODUCT
Type of Fuel: DIESEL
Tank Construction: 12 gauge
Leak Detection: None

Tank Num: 002
Container Num: 2
Year Installed: Not reported
Tank Capacity: 00010000
Tank Used for: PRODUCT
Type of Fuel: DIESEL
Tank Construction: Not reported
Leak Detection: None

SWEEPS UST:
Status: A
Comp Number: 4359
Number: 9
Board Of Equalization: Not reported
Ref Date: 07-01-85
Act Date: Not reported
Created Date: 02-29-88
Tank Status: A
Owner Tank Id: 1
Swrcb Tank Id: 43-004-004359-000001
Actv Date: 07-01-85
Capacity: 1000
Tank Use: M.V. FUEL
Stg: P
Content: DIESEL

GREIF BROS. CORPORATION (Continued) **1000249773**

Number Of Tanks: 2

Status: A
Comp Number: 4359
Number: 9
Board Of Equalization: Not reported
Ref Date: 07-01-85
Act Date: Not reported
Created Date: 02-29-88
Tank Status: A
Owner Tank Id: 2
Swrcb Tank Id: 43-004-004359-000002
Actv Date: 07-01-85
Capacity: 10000
Tank Use: M.V. FUEL
Stg: P
Content: DIESEL
Number Of Tanks: Not reported

Status: A
Comp Number: 4359
Number: 9
Board Of Equalization: Not reported
Ref Date: 07-01-85
Act Date: Not reported
Created Date: 02-29-88
Tank Status: A
Owner Tank Id: 1
Swrcb Tank Id: 43-004-004359-000001
Actv Date: 07-01-85
Capacity: 1000
Tank Use: M.V. FUEL
Stg: P
Content: DIESEL
Number Of Tanks: 2

Status: A
Comp Number: 4359
Number: 9
Board Of Equalization: Not reported
Ref Date: 07-01-85
Act Date: Not reported
Created Date: 02-29-88
Tank Status: A
Owner Tank Id: 2
Swrcb Tank Id: 43-004-004359-000002
Actv Date: 07-01-85
Capacity: 10000
Tank Use: M.V. FUEL
Stg: P
Content: DIESEL
Number Of Tanks: Not reported

Status: A
Comp Number: 4359
Number: 9
Board Of Equalization: Not reported

GREIF BROS. CORPORATION (Continued) **1000249773**

Ref Date:	07-01-85
Act Date:	Not reported
Created Date:	02-29-88
Tank Status:	A
Owner Tank Id:	1
Swrcb Tank Id:	49-000-004359-000001
Actv Date:	07-01-85
Capacity:	1000
Tank Use:	M.V. FUEL
Stg:	P
Content:	DIESEL
Number Of Tanks:	2

Status:	A
Comp Number:	4359
Number:	9
Board Of Equalization:	Not reported
Ref Date:	07-01-85
Act Date:	Not reported
Created Date:	02-29-88
Tank Status:	A
Owner Tank Id:	2
Swrcb Tank Id:	49-000-004359-000002
Actv Date:	07-01-85
Capacity:	10000
Tank Use:	M.V. FUEL
Stg:	P
Content:	DIESEL
Number Of Tanks:	Not reported

HAZNET:

Gepaid:	CAD981665797
Contact:	JOHN SALDATE-PLANT MGR
Telephone:	4087792161
Facility Addr2:	Not reported
Mailing Name:	Not reported
Mailing Address:	235 SAN PEDRO AVE
Mailing City,St,Zip:	MORGAN HILL, CA 950370000
Gen County:	Santa Clara
TSD EPA ID:	CAD097030993
TSD County:	Los Angeles
Waste Category:	Other organic solids
Disposal Method:	H141
Tons:	1.075
Facility County:	Santa Clara

Gepaid:	CAD981665797
Contact:	JOHN SALDATE-PLANT MGR
Telephone:	4087792161
Facility Addr2:	Not reported
Mailing Name:	Not reported
Mailing Address:	235 SAN PEDRO AVE
Mailing City,St,Zip:	MORGAN HILL, CA 950370000
Gen County:	Santa Clara
TSD EPA ID:	CAD008302903
TSD County:	Los Angeles
Waste Category:	Off-specification, aged, or surplus organics

GREIF BROS. CORPORATION (Continued) **1000249773**

Disposal Method:	H061
Tons:	0.1815
Facility County:	Santa Clara

Gepaid:	CAD981665797
Contact:	JOHN SALDATE-PLANT MGR
Telephone:	4087792161
Facility Addr2:	Not reported
Mailing Name:	Not reported
Mailing Address:	235 SAN PEDRO AVE
Mailing City,St,Zip:	MORGAN HILL, CA 950370000
Gen County:	Santa Clara
TSD EPA ID:	CAT080013352
TSD County:	Los Angeles
Waste Category:	Latex waste
Disposal Method:	H039
Tons:	0.4587
Facility County:	Santa Clara

Gepaid:	CAD981665797
Contact:	JOHN SALDATE-PLANT MGR
Telephone:	4087792161
Facility Addr2:	Not reported
Mailing Name:	Not reported
Mailing Address:	235 SAN PEDRO AVE
Mailing City,St,Zip:	MORGAN HILL, CA 950370000
Gen County:	Santa Clara
TSD EPA ID:	CA0000084517
TSD County:	Sacramento
Waste Category:	Aqueous solution with less than 10% total organic residues
Disposal Method:	H141
Tons:	0.3066
Facility County:	Santa Clara

Gepaid:	CAD981665797
Contact:	Not reported
Telephone:	0000000000
Facility Addr2:	Not reported
Mailing Name:	Not reported
Mailing Address:	235 SAN PEDRO AVE
Mailing City,St,Zip:	MORGAN HILL, CA 950370000
Gen County:	Santa Clara
TSD EPA ID:	CAD009452657
TSD County:	San Mateo
Waste Category:	Halogenated solvents (chloroform, methyl chloride, perchloroethylene, etc.)
Disposal Method:	Recycler
Tons:	.4170
Facility County:	Santa Clara

Click this hyperlink while viewing on your computer to access
29 additional CA_HAZNET: record(s) in the EDR Site Report.

C12
NW
1/8-1/4
0.170 mi.
898 ft.

TRI-CAL, INC.
195 SAN PEDRO AVE
MORGAN HILL, CA 95037

CA FID UST **S101625261**
SWEEPS UST **N/A**

Site 1 of 2 in cluster C

Relative:
Higher

Actual:
341 ft.

CA FID UST:

Facility ID:	43010833
Regulated By:	UTNKA
Regulated ID:	00020278
Cortese Code:	Not reported
SIC Code:	Not reported
Facility Phone:	4087792186
Mail To:	Not reported
Mailing Address:	P O BOX
Mailing Address 2:	Not reported
Mailing City,St,Zip:	MORGAN HILL 95037
Contact:	Not reported
Contact Phone:	Not reported
DUNs Number:	Not reported
NPDES Number:	Not reported
EPA ID:	Not reported
Comments:	Not reported
Status:	Active

Facility ID:	43010833
Regulated By:	UTNKI
Regulated ID:	00020278
Cortese Code:	Not reported
SIC Code:	Not reported
Facility Phone:	4087792186
Mail To:	Not reported
Mailing Address:	P O BOX
Mailing Address 2:	Not reported
Mailing City,St,Zip:	MORGAN HILL 95037
Contact:	Not reported
Contact Phone:	Not reported
DUNs Number:	Not reported
NPDES Number:	Not reported
EPA ID:	Not reported
Comments:	Not reported
Status:	Inactive

SWEEPS UST:

Status:	Not reported
Comp Number:	20278
Number:	Not reported
Board Of Equalization:	Not reported
Ref Date:	Not reported
Act Date:	Not reported
Created Date:	Not reported
Tank Status:	Not reported
Owner Tank Id:	Not reported
Swrcb Tank Id:	43-004-020278-000001
Actv Date:	Not reported
Capacity:	1
Tank Use:	M.V. FUEL
Stg:	PRODUCT
Content:	DIESEL

TRI-CAL, INC. (Continued) **S101625261**

Number Of Tanks: 6

Status: Not reported
Comp Number: 20278
Number: Not reported
Board Of Equalization: Not reported
Ref Date: Not reported
Act Date: Not reported
Created Date: Not reported
Tank Status: Not reported
Owner Tank Id: Not reported
Swrcb Tank Id: 43-004-020278-000002
Actv Date: Not reported
Capacity: 1
Tank Use: M.V. FUEL
Stg: PRODUCT
Content: REG UNLEADED
Number Of Tanks: Not reported

Status: Not reported
Comp Number: 20278
Number: Not reported
Board Of Equalization: Not reported
Ref Date: Not reported
Act Date: Not reported
Created Date: Not reported
Tank Status: Not reported
Owner Tank Id: Not reported
Swrcb Tank Id: 43-004-020278-000003
Actv Date: Not reported
Capacity: 1
Tank Use: M.V. FUEL
Stg: PRODUCT
Content: LEADED
Number Of Tanks: Not reported

Status: Not reported
Comp Number: 20278
Number: Not reported
Board Of Equalization: Not reported
Ref Date: Not reported
Act Date: Not reported
Created Date: Not reported
Tank Status: Not reported
Owner Tank Id: Not reported
Swrcb Tank Id: 43-004-020278-000004
Actv Date: Not reported
Capacity: 1
Tank Use: M.V. FUEL
Stg: PRODUCT
Content: REG UNLEADED
Number Of Tanks: Not reported

Status: Not reported
Comp Number: 20278
Number: Not reported
Board Of Equalization: Not reported

TRI-CAL, INC. (Continued) **S101625261**

Ref Date:	Not reported
Act Date:	Not reported
Created Date:	Not reported
Tank Status:	Not reported
Owner Tank Id:	Not reported
Swrcb Tank Id:	43-004-020278-000005
Actv Date:	Not reported
Capacity:	1
Tank Use:	M.V. FUEL
Stg:	PRODUCT
Content:	LEADED
Number Of Tanks:	Not reported

Status:	Not reported
Comp Number:	20278
Number:	Not reported
Board Of Equalization:	Not reported
Ref Date:	Not reported
Act Date:	Not reported
Created Date:	Not reported
Tank Status:	Not reported
Owner Tank Id:	Not reported
Swrcb Tank Id:	43-004-020278-000006
Actv Date:	Not reported
Capacity:	1
Tank Use:	M.V. FUEL
Stg:	PRODUCT
Content:	DIESEL
Number Of Tanks:	Not reported

Status:	Not reported
Comp Number:	20278
Number:	Not reported
Board Of Equalization:	Not reported
Ref Date:	Not reported
Act Date:	Not reported
Created Date:	Not reported
Tank Status:	Not reported
Owner Tank Id:	Not reported
Swrcb Tank Id:	49-000-020278-000002
Actv Date:	Not reported
Capacity:	1
Tank Use:	M.V. FUEL
Stg:	PRODUCT
Content:	REG UNLEADED
Number Of Tanks:	4

Status:	Not reported
Comp Number:	20278
Number:	Not reported
Board Of Equalization:	Not reported
Ref Date:	Not reported
Act Date:	Not reported
Created Date:	Not reported
Tank Status:	Not reported
Owner Tank Id:	Not reported
Swrcb Tank Id:	49-000-020278-000003

TRI-CAL, INC. (Continued) **S101625261**

Actv Date:	Not reported
Capacity:	1
Tank Use:	M.V. FUEL
Stg:	PRODUCT
Content:	LEADED
Number Of Tanks:	Not reported

Status:	Not reported
Comp Number:	20278
Number:	Not reported
Board Of Equalization:	Not reported
Ref Date:	Not reported
Act Date:	Not reported
Created Date:	Not reported
Tank Status:	Not reported
Owner Tank Id:	Not reported
Swrcb Tank Id:	49-000-020278-000004
Actv Date:	Not reported
Capacity:	1
Tank Use:	M.V. FUEL
Stg:	PRODUCT
Content:	REG UNLEADED
Number Of Tanks:	Not reported

Status:	Not reported
Comp Number:	20278
Number:	Not reported
Board Of Equalization:	Not reported
Ref Date:	Not reported
Act Date:	Not reported
Created Date:	Not reported
Tank Status:	Not reported
Owner Tank Id:	Not reported
Swrcb Tank Id:	49-000-020278-000006
Actv Date:	Not reported
Capacity:	1
Tank Use:	M.V. FUEL
Stg:	PRODUCT
Content:	DIESEL
Number Of Tanks:	Not reported

Status:	A
Comp Number:	20278
Number:	9
Board Of Equalization:	Not reported
Ref Date:	07-01-85
Act Date:	Not reported
Created Date:	02-29-88
Tank Status:	A
Owner Tank Id:	1
Swrcb Tank Id:	49-000-020278-000001
Actv Date:	04-13-90
Capacity:	1
Tank Use:	M.V. FUEL
Stg:	P
Content:	DIESEL
Number Of Tanks:	2

TRI-CAL, INC. (Continued) **S101625261**

Status:	A
Comp Number:	20278
Number:	9
Board Of Equalization:	Not reported
Ref Date:	07-01-85
Act Date:	Not reported
Created Date:	02-29-88
Tank Status:	A
Owner Tank Id:	3
Swrcb Tank Id:	49-000-020278-000005
Actv Date:	07-01-85
Capacity:	Not reported
Tank Use:	M.V. FUEL
Stg:	P
Content:	LEADED
Number Of Tanks:	Not reported

C13
NW
1/8-1/4
0.170 mi.
898 ft.

TRI-CAL, INC.
195 SAN PEDRO AVE
MORGAN HILL, CA 95037

HIST UST **U001601629**
N/A

Site 2 of 2 in cluster C

Relative:
Higher

Actual:
341 ft.

HIST UST:

Region:	STATE
Facility ID:	00000020278
Facility Type:	Not reported
Other Type:	AGRICULTURAL
Total Tanks:	0000
Contact Name:	Not reported
Telephone:	4087792186
Owner Name:	SOUTH COUNTY INDUSTRIAL PARK
Owner Address:	1670 NEWHALL #204
Owner City,St,Zip:	SANTA CLARA, CA 95050

Tank Num:	001
Container Num:	1
Year Installed:	Not reported
Tank Capacity:	00000000
Tank Used for:	PRODUCT
Type of Fuel:	DIESEL
Tank Construction:	Not reported
Leak Detection:	None

Tank Num:	002
Container Num:	5
Year Installed:	Not reported
Tank Capacity:	00000000
Tank Used for:	PRODUCT
Type of Fuel:	UNLEADED
Tank Construction:	Not reported
Leak Detection:	None

Tank Num:	003
Container Num:	4
Year Installed:	Not reported
Tank Capacity:	00000000
Tank Used for:	PRODUCT

TRI-CAL, INC. (Continued) **U001601629**

Type of Fuel: REGULAR
Tank Construction: Not reported
Leak Detection: None

Tank Num: 004
Container Num: 6
Year Installed: Not reported
Tank Capacity: 00000000
Tank Used for: PRODUCT
Type of Fuel: UNLEADED
Tank Construction: Not reported
Leak Detection: None

Tank Num: 005
Container Num: 3
Year Installed: Not reported
Tank Capacity: 00000000
Tank Used for: PRODUCT
Type of Fuel: REGULAR
Tank Construction: Not reported
Leak Detection: None

Tank Num: 006
Container Num: 2
Year Installed: Not reported
Tank Capacity: 00000000
Tank Used for: PRODUCT
Type of Fuel: DIESEL
Tank Construction: Not reported
Leak Detection: None

---

14 **WESTERN RECYCLING** **SWRCY** **S107138343**
SE **16290 RAILROAD AVE** **N/A**
1/8-1/4 **MORGAN HILL, CA 95037**
0.186 mi.
983 ft.

Relative:
Lower

Actual:
336 ft.

SWRCY:

Certification Status:	O
Facility Phone Number:	(408) 779-1781
Date facility became certified:	3/2/2000
Date facility began operating:	3/20/2000
Date facility ceased operating:	Still operating
Whether The Facility Is Grandfathered:	Not reported
Convenience Zone Where Faciltiy Located:	2416
Convenience Zone Where Faciltiy Located 2:	5912
Convenience Zone Where Faciltiy Located 3:	Not Accepted
Convenience Zone Where Faciltiy Located 4:	Not Accepted
Convenience Zone Where Faciltiy Located 5:	Not Accepted
Convenience Zone Where Faciltiy Located 6:	Not Accepted
Convenience Zone Where Faciltiy Located 7:	Not Accepted
Aluminum Beverage Containers Redeemed:	AL
Glass Beverage Containers Redeemed:	GL
Plastic Beverage Containers Redeemed:	PL
Other mat beverage containers redeemed:	OB
Refillable Beverage Containers Redeemed:	Not reported

D15 WNW 1/8-1/4 0.216 mi. 1143 ft. — **REDTREE PROPERTIES, 140 SAN PEDRO AVE, MORGAN HILL, CA** — **LUST** — **S107996580, N/A**

Site 1 of 2 in cluster D

Relative: Higher
Actual: 341 ft.

LUST SANTA CLARA:

Region:	SANTA CLARA
SCVWD ID:	09S3E28K01f
Closed Date:	11/12/1993

D16 WNW 1/8-1/4 0.216 mi. 1143 ft. — **REDTREE PROPERTIES, 140 SAN PEDRO AVE, MORGAN HILL, CA** — **HIST CORTESE, LUST, HIST LUST, HAZNET** — **S101309016, N/A**

Site 2 of 2 in cluster D

Relative: Higher
Actual: 341 ft.

CORTESE:

Region:	CORTESE
Facility County Code:	43
Reg By:	LTNKA
Reg Id:	2192

LUST:

Region:	STATE
Global Id:	T0608526086
Latitude:	37.122135
Longitude:	-121.644967
Case Type:	LUST Cleanup Site
Status:	Completed - Case Closed
Status Date:	1993-11-12 00:00:00
Lead Agency:	SANTA CLARA COUNTY LOP
Case Worker:	UST
Local Agency:	SANTA CLARA COUNTY LOP
RB Case Number:	3396
LOC Case Number:	Not reported
File Location:	Stored electronically as an E-file
Potential Media Affect:	Soil
Potential Contaminants of Concern:	Not reported
Site History:	Not reported

Click here to access the California GeoTracker records for this facility:

LUST REG 3:

Region:	3
Regional Board:	Central Coast Region
Facility County:	Santa Clara
Status:	Case Closed
Case Number:	3396
Local Case Num:	09S3E28K01f
Case Type:	S
Substance:	0
Quantity:	Not reported
Abatement Method:	Not reported
Global ID:	T0608526086
Leak Source:	Not reported
Leak Cause:	Not reported
How Stopped:	Not reported
How Discovered:	Not reported

REDTREE PROPERTIES (Continued) **S101309016**

Release Date:	01/01/1991
Discovered Date:	Not reported
Enter Date:	/ /
Stop Date:	Not reported
Review Date:	/ /
Enforce Date:	Not reported
Close Date:	11/12/93
Enforcement Type:	Not reported
Responsible Party:	Not reported
RP Address:	Not reported
Contact:	Not reported
Cross Street:	Not reported
Local Agency:	43099L
Lead Agency:	Local Agency
Staff Initials:	Not reported
Confirm Leak:	Not reported
Workplan:	Not reported
Prelim Assess:	Not reported
Pollution Char:	/ /
Remedial Plan:	Not reported
Remedial Action:	Not reported
Monitoring:	/ /
Pilot Program:	LUST
Interim Action:	Not reported
Funding:	Not reported
MTBE Class:	*
Max MTBE Grnd Wtr:	Not reported
Max MTBE Soil:	Not reported
Max MTBE Data:	/ /
MTBE Tested:	NRQ
Lat/Long:	37.122091 / -121.644944
Soil Qualifier:	Not reported
Grnd Wtr Qualifier:	Not reported
Mtbe Concentratn:	0
Mtbe Fuel:	0
Org Name:	Not reported
Basin Plan:	Not reported
Beneficial:	MUN
Priority:	Not reported
UST Cleanup Fund ID:	Not reported
Suspended:	Not reported
Operator:	Not reported
Water System:	Not reported
Well Name:	Not reported
Distance From Well:	0
Assigned Name:	Not reported
Summary:	Not reported

HIST LUST SANTA CLARA:

Region:	SANTA CLARA
Region Code:	3
SCVWD ID:	09S3E28K01
Oversite Agency:	SCVWD
Date Listed:	1992-05-20 00:00:00
Closed Date:	1993-11-12 00:00:00

REDTREE PROPERTIES (Continued) **S101309016**

HAZNET:

Gepaid:	CAL000231789
Contact:	DENNIS COSGROVE/FAC MGR
Telephone:	4082863946
Facility Addr2:	Not reported
Mailing Name:	Not reported
Mailing Address:	1867 SENTER RD
Mailing City,St,Zip:	SAN JOSE, CA 951120000
Gen County:	Santa Clara
TSD EPA ID:	Not reported
TSD County:	Alameda
Waste Category:	Waste oil and mixed oil
Disposal Method:	Not reported
Tons:	0.41
Facility County:	Not reported

Gepaid:	CAL000231789
Contact:	DENNIS COSGROVE/FAC MGR
Telephone:	4082863946
Facility Addr2:	Not reported
Mailing Name:	Not reported
Mailing Address:	1867 SENTER RD
Mailing City,St,Zip:	SAN JOSE, CA 951120000
Gen County:	Santa Clara
TSD EPA ID:	Not reported
TSD County:	Alameda
Waste Category:	Waste oil and mixed oil
Disposal Method:	Recycler
Tons:	1.12
Facility County:	Not reported

Gepaid:	CAL000239902
Contact:	DENNIS COSGROVE
Telephone:	4082863946
Facility Addr2:	Not reported
Mailing Name:	Not reported
Mailing Address:	1867 SENTER RD
Mailing City,St,Zip:	SAN JOSE, CA 951120000
Gen County:	Santa Clara
TSD EPA ID:	Not reported
TSD County:	99
Waste Category:	Unspecified alkaline solution
Disposal Method:	Treatment, Tank
Tons:	0.10
Facility County:	Not reported

Gepaid:	CAL000239902
Contact:	DENNIS COSGROVE
Telephone:	4082863946
Facility Addr2:	Not reported
Mailing Name:	Not reported
Mailing Address:	1867 SENTER RD
Mailing City,St,Zip:	SAN JOSE, CA 951120000
Gen County:	Santa Clara
TSD EPA ID:	Not reported
TSD County:	99
Waste Category:	Liquids with pH <UN-> 2

REDTREE PROPERTIES (Continued) **S101309016**

Disposal Method:	Treatment, Tank
Tons:	0.47
Facility County:	Not reported

Gepaid:	CAL000239902
Contact:	DENNIS COSGROVE
Telephone:	4082863946
Facility Addr2:	Not reported
Mailing Name:	Not reported
Mailing Address:	1867 SENTER RD
Mailing City,St,Zip:	SAN JOSE, CA 951120000
Gen County:	Santa Clara
TSD EPA ID:	Not reported
TSD County:	99
Waste Category:	Not reported
Disposal Method:	Not reported
Tons:	0.02
Facility County:	Not reported

Click this hyperlink while viewing on your computer to access
12 additional CA_HAZNET: record(s) in the EDR Site Report.

E17
ESE
1/8-1/4
0.238 mi.
1257 ft.

ADVANCED AUTO BODY
16170 JAQUELINE CT
MORGAN HILL, CA 95037

HAZNET S108741781
ENVIROSTOR N/A

Site 1 of 2 in cluster E

Relative:
Lower

Actual:
337 ft.

HAZNET:

Gepaid:	CAL000297314
Contact:	MEGAN GUTIERREZ
Telephone:	4087789678
Facility Addr2:	Not reported
Mailing Name:	Not reported
Mailing Address:	16170 JAQUELINE CT
Mailing City,St,Zip:	MORGAN HILL, CA 95037
Gen County:	Santa Clara
TSD EPA ID:	CAD009452657
TSD County:	San Mateo
Waste Category:	Unspecified solvent mixture Waste
Disposal Method:	Recycler
Tons:	0.2
Facility County:	Santa Clara

Gepaid:	CAL000297314
Contact:	MEGAN GUTIERREZ
Telephone:	4087789678
Facility Addr2:	Not reported
Mailing Name:	Not reported
Mailing Address:	16170 JAQUELINE CT
Mailing City,St,Zip:	MORGAN HILL, CA 95037
Gen County:	Santa Clara
TSD EPA ID:	CAD008252405
TSD County:	Los Angeles
Waste Category:	Aqueous solution with 10% or more total organic residues
Disposal Method:	H061
Tons:	0.1251
Facility County:	Santa Clara

ADVANCED AUTO BODY (Continued) **S108741781**

ENVIROSTOR:

Site Type:	Not reported
Site Type Detailed:	Tiered Permit
Acres:	Not reported
NPL:	NO
Regulatory Agencies:	NONE SPECIFIED
Lead Agency:	NONE SPECIFIED
Program Manager:	Not reported
Supervisor:	Not reported
Division Branch:	Cypress
Facility ID:	71003139
Site Code:	Not reported
Assembly:	27
Senate:	15
Special Program:	Not reported
Status:	Not reported
Status Date:	Not reported
Restricted Use:	NO
Site Mgmt. Req.:	NONE SPECIFIED
Funding:	Not reported
Latitude:	37.119681
Longitude:	-121.63668699999999
APN:	NONE SPECIFIED
Past Use:	NONE SPECIFIED
Potential COC:	NONE SPECIFIED
Confirmed COC:	NONE SPECIFIED
Potential Description:	NONE SPECIFIED
Alias Name:	CAD983610304
Alias Type:	EPA Identification Number

Completed Info:

Completed Area Name:	Not reported
Completed Sub Area Name:	Not reported
Completed Document Type:	Not reported
Completed Date:	Not reported
Comments:	Not reported
Future Area Name:	Not reported
Future Sub Area Name:	Not reported
Future Document Type:	Not reported
Future Due Date:	Not reported
Schedule Area Name:	Not reported
Schedule Sub Area Name:	Not reported
Schedule Document Type:	Not reported
Schedule Due Date:	Not reported
Schedule Revised Date:	Not reported

E18 **BAS PRECISION SHEET METAL INC** **RCRA-SQG** **1000597036**
ESE **16170 JACQUELINE CT** **FINDS** **CAD983610304**
1/8-1/4 **MORGAN HILL, CA 95037** **HAZNET**
0.238 mi.
1257 ft. **Site 2 of 2 in cluster E**

Relative:
Lower

Actual:
337 ft.

RCRA-SQG:

Date form received by agency:	03/04/1999
Facility name:	BAS PRECISION SHEET METAL INC
Site name:	B.A.S. PRECISION SHEET METAL
Facility address:	16170 JACQUELINE CT.

BAS PRECISION SHEET METAL INC (Continued) **1000597036**

	MORGAN HILL, CA 95037
EPA ID:	CAD983610304
Contact:	PATRICK DIRKS
Contact address:	Not reported
	Not reported
Contact country:	Not reported
Contact telephone:	(408) 779-7713
Telephone ext.:	19
Contact email:	Not reported
EPA Region:	09
Classification:	Small Small Quantity Generator
Description:	Handler: generates more than 100 and less than 1000 kg of hazardous waste during any calendar month and accumulates less than 6000 kg of hazardous waste at any time; or generates 100 kg or less of hazardous waste during any calendar month, and accumulates more than 1000 kg of hazardous waste at any time

Handler Activities Summary:

U.S. importer of hazardous waste:	Unknown
Mixed waste (haz. and radioactive):	Unknown
Recycler of hazardous waste:	Unknown
Transporter of hazardous waste:	Unknown
Treater, storer or disposer of HW:	No
Underground injection activity:	Unknown
On-site burner exemption:	Unknown
Furnace exemption:	Unknown
Used oil fuel burner:	Unknown
Used oil processor:	Unknown
User oil refiner:	Unknown
Used oil fuel marketer to burner:	Unknown
Used oil Specification marketer:	Unknown
Used oil transfer facility:	Unknown
Used oil transporter:	Unknown
Off-site waste receiver:	Verified to be non-commercial

Historical Generators:

Date form received by agency:	09/01/1996
Facility name:	BAS PRECISION SHEET METAL INC
Classification:	Large Quantity Generator
Date form received by agency:	09/01/1996
Facility name:	BAS PRECISION SHEET METAL INC
Classification:	Small Quantity Generator
Date form received by agency:	05/14/1996
Facility name:	BAS PRECISION SHEET METAL INC
Site name:	B.A.S. PRECISION SHEET METAL
Classification:	Large Quantity Generator
Date form received by agency:	03/23/1994
Facility name:	BAS PRECISION SHEET METAL INC
Site name:	B.A.S. PRECISION SHEET METAL
Classification:	Large Quantity Generator
Date form received by agency:	10/30/1991
Facility name:	BAS PRECISION SHEET METAL INC

BAS PRECISION SHEET METAL INC (Continued) **1000597036**

Classification: Small Quantity Generator

Violation Status: No violations found

FINDS:

Registry ID: 110000785348

Environmental Interest/Information System
The NEI (National Emissions Inventory) database contains information on stationary and mobile sources that emit criteria air pollutants and their precursors, as well as hazardous air pollutants (HAPs).

RCRAInfo is a national information system that supports the Resource Conservation and Recovery Act (RCRA) program through the tracking of events and activities related to facilities that generate, transport, and treat, store, or dispose of hazardous waste. RCRAInfo allows RCRA program staff to track the notification, permit, compliance, and corrective action activities required under RCRA.

HAZNET:

Gepaid:	CAD983610304
Contact:	FLEXTEK COMPONENTS INC
Telephone:	4087797713
Facility Addr2:	Not reported
Mailing Name:	Not reported
Mailing Address:	16170 JACQUELINE CT
Mailing City,St,Zip:	MORGAN HILL, CA 950375526
Gen County:	Santa Clara
TSD EPA ID:	CAD059494310
TSD County:	Santa Clara
Waste Category:	Oxygenated solvents (acetone, butanol, ethyl acetate, etc.)
Disposal Method:	Not reported
Tons:	.4587
Facility County:	Santa Clara

Gepaid:	CAD983610304
Contact:	FLEXTEK COMPONENTS INC
Telephone:	4087797713
Facility Addr2:	Not reported
Mailing Name:	Not reported
Mailing Address:	16170 JACQUELINE CT
Mailing City,St,Zip:	MORGAN HILL, CA 950375526
Gen County:	Santa Clara
TSD EPA ID:	CAD059494310
TSD County:	Santa Clara
Waste Category:	Unspecified solvent mixture Waste
Disposal Method:	Disposal, Other
Tons:	1.1467
Facility County:	Santa Clara

Gepaid:	CAD983610304
Contact:	FLEXTEK COMPONENTS INC
Telephone:	4087797713
Facility Addr2:	Not reported
Mailing Name:	Not reported

BAS PRECISION SHEET METAL INC (Continued) **1000597036**

Mailing Address:	16170 JACQUELINE CT
Mailing City,St,Zip:	MORGAN HILL, CA 950375526
Gen County:	Santa Clara
TSD EPA ID:	CAD059494310
TSD County:	Santa Clara
Waste Category:	Unspecified organic liquid mixture
Disposal Method:	Disposal, Other
Tons:	1.3760
Facility County:	Santa Clara

Gepaid:	CAD983610304
Contact:	FLEXTEK COMPONENTS INC
Telephone:	4087797713
Facility Addr2:	Not reported
Mailing Name:	Not reported
Mailing Address:	16170 JACQUELINE CT
Mailing City,St,Zip:	MORGAN HILL, CA 950375526
Gen County:	Santa Clara
TSD EPA ID:	CAD059494310
TSD County:	Santa Clara
Waste Category:	Oxygenated solvents (acetone, butanol, ethyl acetate, etc.)
Disposal Method:	Disposal, Other
Tons:	1.8347
Facility County:	Santa Clara

Gepaid:	CAD983610304
Contact:	FLEXTEK COMPONENTS INC
Telephone:	4087797713
Facility Addr2:	Not reported
Mailing Name:	Not reported
Mailing Address:	16170 JACQUELINE CT
Mailing City,St,Zip:	MORGAN HILL, CA 950375526
Gen County:	Santa Clara
TSD EPA ID:	IDD073114654
TSD County:	99
Waste Category:	Other inorganic solid waste
Disposal Method:	Disposal, Land Fill
Tons:	11.3625
Facility County:	Santa Clara

Click this hyperlink while viewing on your computer to access
66 additional CA_HAZNET: record(s) in the EDR Site Report.

F19 **VERIZON CALIFORNIA INCORPORATED MORGAN H** **RCRA-SQG 1004676360**
SSW **16280 CHURCH ST** **FINDS CAR000084269**
1/8-1/4 **MORGAN HILL, CA 95037**
0.245 mi.
1293 ft. **Site 1 of 3 in cluster F**

Relative:
Lower

Actual:
334 ft.

RCRA-SQG:

Date form received by agency:	10/10/2000
Facility name:	VERIZON CALIFORNIA INCORPORATED MORGAN H
Facility address:	16280 CHURCH ST MORGAN HILL, CA 95037
EPA ID:	CAR000084269
Mailing address:	P O BOX 725 CA302HJ CHINO, CA 91708
Contact:	KIM BRAY

VERIZON CALIFORNIA INCORPORATED MORGAN H (Continued) **1004676360**

Contact address:	P O BOX 725 CA302HJ CHINO, CA 91708
Contact country:	US
Contact telephone:	(800) 331-8891
Contact email:	Not reported
EPA Region:	09
Classification:	Small Small Quantity Generator
Description:	Handler: generates more than 100 and less than 1000 kg of hazardous waste during any calendar month and accumulates less than 6000 kg of hazardous waste at any time; or generates 100 kg or less of hazardous waste during any calendar month, and accumulates more than 1000 kg of hazardous waste at any time

Owner/Operator Summary:

Owner/operator name:	VERIZON CALIFORNIA INC
Owner/operator address:	1 G T E PL THOUSAND OAKS, CA 91362
Owner/operator country:	Not reported
Owner/operator telephone:	(800) 331-8891
Legal status:	Other
Owner/Operator Type:	Owner
Owner/Op start date:	Not reported
Owner/Op end date:	Not reported

Handler Activities Summary:

U.S. importer of hazardous waste:	No
Mixed waste (haz. and radioactive):	Unknown
Recycler of hazardous waste:	No
Transporter of hazardous waste:	No
Treater, storer or disposer of HW:	No
Underground injection activity:	No
On-site burner exemption:	No
Furnace exemption:	No
Used oil fuel burner:	No
Used oil processor:	No
User oil refiner:	No
Used oil fuel marketer to burner:	No
Used oil Specification marketer:	No
Used oil transfer facility:	No
Used oil transporter:	No
Off-site waste receiver:	Verified to be non-commercial

Hazardous Waste Summary:

Waste code:	D001
Waste name:	IGNITABLE HAZARDOUS WASTES ARE THOSE WASTES WHICH HAVE A FLASHPOINT OF LESS THAN 140 DEGREES FAHRENHEIT AS DETERMINED BY A PENSKY-MARTENS CLOSED CUP FLASH POINT TESTER. ANOTHER METHOD OF DETERMINING THE FLASH POINT OF A WASTE IS TO REVIEW THE MATERIAL SAFETY DATA SHEET, WHICH CAN BE OBTAINED FROM THE MANUFACTURER OR DISTRIBUTOR OF THE MATERIAL. LACQUER THINNER IS AN EXAMPLE OF A COMMONLY USED SOLVENT WHICH WOULD BE CONSIDERED AS IGNITABLE HAZARDOUS WASTE.
Waste code:	D002
Waste name:	A WASTE WHICH HAS A PH OF LESS THAN 2 OR GREATER THAN 12.5 IS CONSIDERED TO BE A CORROSIVE HAZARDOUS WASTE. SODIUM HYDROXIDE, A CAUSTIC SOLUTION WITH A HIGH PH, IS OFTEN USED BY INDUSTRIES TO CLEAN

VERIZON CALIFORNIA INCORPORATED MORGAN H (Continued) **1004676360**

OR DEGREASE PARTS. HYDROCHLORIC ACID, A SOLUTION WITH A LOW PH, IS USED BY MANY INDUSTRIES TO CLEAN METAL PARTS PRIOR TO PAINTING. WHEN THESE CAUSTIC OR ACID SOLUTIONS BECOME CONTAMINATED AND MUST BE DISPOSED, THE WASTE WOULD BE A CORROSIVE HAZARDOUS WASTE.

Waste code: D003
Waste name: A MATERIAL IS CONSIDERED TO BE A REACTIVE HAZARDOUS WASTE IF IT IS NORMALLY UNSTABLE, REACTS VIOLENTLY WITH WATER, GENERATES TOXIC GASES WHEN EXPOSED TO WATER OR CORROSIVE MATERIALS, OR IF IT IS CAPABLE OF DETONATION OR EXPLOSION WHEN EXPOSED TO HEAT OR A FLAME. ONE EXAMPLE OF SUCH WASTE WOULD BY WASTE GUNPOWDER.

Waste code: D018
Waste name: BENZENE

Waste code: D039
Waste name: TETRACHLOROETHYLENE

Waste code: F002
Waste name: THE FOLLOWING SPENT HALOGENATED SOLVENTS: TETRACHLOROETHYLENE, METHYLENE CHLORIDE, TRICHLOROETHYLENE, 1,1,1-TRICHLOROETHANE, CHLOROBENZENE, 1,1,2-TRICHLORO-1,2,2-TRIFLUOROETHANE, ORTHO-DICHLOROBENZENE, TRICHLOROFLUOROMETHANE, AND 1,1,2-TRICHLOROETHANE; ALL SPENT SOLVENT MIXTURES/BLENDS CONTAINING, BEFORE USE, A TOTAL OF TEN PERCENT OR MORE (BY VOLUME) OF ONE OR MORE OF THE ABOVE HALOGENATED SOLVENTS OR THOSE LISTED IN F001, F004, OR F005, AND STILL BOTTOMS FROM THE RECOVERY OF THESE SPENT SOLVENTS AND SPENT SOLVENT MIXTURES.

Violation Status: No violations found

FINDS:

Registry ID: 110012216217

Environmental Interest/Information System
California Hazardous Waste Tracking System - Datamart (HWTS-DATAMART) provides California with information on hazardous waste shipments for generators, transporters, and treatment, storage, and disposal facilities.

RCRAInfo is a national information system that supports the Resource Conservation and Recovery Act (RCRA) program through the tracking of events and activities related to facilities that generate, transport, and treat, store, or dispose of hazardous waste. RCRAInfo allows RCRA program staff to track the notification, permit, compliance, and corrective action activities required under RCRA.

F20
SSW
1/8-1/4
0.245 mi.
1293 ft.

GENERAL TELEPHONE
16280 CHURCH ST
MORGAN HILL, CA 95037

HIST UST **U001601543**
CHMIRS **N/A**
HAZNET

Site 2 of 3 in cluster F

Relative:
Lower

Actual:
334 ft.

HIST UST:

Region:	STATE
Facility ID:	00000012920
Facility Type:	Other
Other Type:	PUBLIC UTILITY
Total Tanks:	0001
Contact Name:	DAVID MCMAHON
Telephone:	4087785233
Owner Name:	GENERAL TELEPHONE CO. OF CA -
Owner Address:	4959 PALO VERDE DR.
Owner City,St,Zip:	MONTCLAIR, CA 91763
Tank Num:	001
Container Num:	1
Year Installed:	1977
Tank Capacity:	00010000
Tank Used for:	PRODUCT
Type of Fuel:	UNLEADED
Tank Construction:	Not reported
Leak Detection:	None

CHMIRS:

OES Incident Number:	017017
OES notification:	Not reported
OES Date:	12/17/1996
OES Time:	04:43:42 PM
Incident Date:	Not reported
Date Completed:	**Not reported**
Property Use:	Not reported
Agency Id Number:	Not reported
Agency Incident Number:	Not reported
Time Notified:	Not reported
Time Completed:	Not reported
Surrounding Area:	Not reported
Estimated Temperature:	Not reported
Property Management:	Not reported
Special Studies 1:	Not reported
Special Studies 2:	Not reported
Special Studies 3:	Not reported
Special Studies 4:	Not reported
Special Studies 5:	Not reported
Special Studies 6:	Not reported
More Than Two Substances Involved?:	Not reported
Resp Agncy Personel # Of Decontaminated:	Not reported
Responding Agency Personel # Of Injuries:	Not reported
Responding Agency Personel # Of Fatalities:	Not reported
Others Number Of Decontaminated:	Not reported
Others Number Of Injuries:	Not reported
Others Number Of Fatalities:	Not reported
Vehicle Make/year:	Not reported
Vehicle License Number:	Not reported
Vehicle State:	Not reported
Vehicle Id Number:	Not reported

GENERAL TELEPHONE (Continued) **U001601543**

CA/DOT/PUC/ICC Number:	Not reported
Company Name:	Not reported
Reporting Officer Name/ID:	Not reported
Report Date:	Not reported
Comments:	Not reported
Facility Telephone:	Not reported
Waterway Involved:	YES
Waterway:	Not reported
Spill Site:	Not reported
Cleanup By:	contractor in progress
Containment:	Not reported
What Happened:	Not reported
Type:	PETROLEUM
Measure:	Not reported
Other:	Not reported
Date/Time:	Not reported
Year:	1996
Agency:	gte california inc.
Incident Date:	1145 17 Dec 96
Admin Agency:	Not reported
Amount:	aprox 100 gal
Contained:	NO
Site Type:	OTHER
E Date:	Not reported
Substance:	diesel fuel
Quantity Released:	Not reported
BBLS:	Not reported
Cups:	Not reported
CUFT:	Not reported
Gallons:	Not reported
Grams:	Not reported
Pounds:	Not reported
Liters:	Not reported
Ounces:	Not reported
Pints:	Not reported
Quarts:	Not reported
Sheen:	Not reported
Tons:	Not reported
Unknown:	Not reported
Evacuations:	NO
Number of Injuries:	NO
Number of Fatalities:	NO
Description:	ruptured fuel tank on big rig.

HAZNET:

Gepaid:	CAC002559398
Contact:	KIM BRAY
Telephone:	8003318891
Facility Addr2:	Not reported
Mailing Name:	Not reported
Mailing Address:	PO BOX 725
Mailing City,St,Zip:	CHINO, CA 917080000
Gen County:	Santa Clara
TSD EPA ID:	Not reported
TSD County:	99
Waste Category:	Polychlorinated biphenyls and material containing PCB's
Disposal Method:	Recycler

GENERAL TELEPHONE (Continued) **U001601543**

Tons: 0.71
Facility County: Not reported

F21
SSW
1/8-1/4
0.245 mi.
1293 ft.

GENERAL TELEPHONE
16280 CHURCH ST
MORGAN HILL, CA 95037

CA FID UST **S101630454**
SWEEPS UST **N/A**

Site 3 of 3 in cluster F

Relative:
Lower

Actual:
334 ft.

CA FID UST:
Facility ID: 43004955
Regulated By: UTNKA
Regulated ID: 00012920
Cortese Code: Not reported
SIC Code: Not reported
Facility Phone: 4087785233
Mail To: Not reported
Mailing Address: P O BOX
Mailing Address 2: Not reported
Mailing City,St,Zip: MORGAN HILL 95037
Contact: Not reported
Contact Phone: Not reported
DUNs Number: Not reported
NPDES Number: Not reported
EPA ID: Not reported
Comments: Not reported
Status: Active

SWEEPS UST:
Status: A
Comp Number: 12920
Number: 4
Board Of Equalization: 44-003721
Ref Date: 07-01-85
Act Date: Not reported
Created Date: 02-29-88
Tank Status: A
Owner Tank Id: 1
Swrcb Tank Id: 43-004-012920-000001
Actv Date: 07-01-85
Capacity: 10000
Tank Use: M.V. FUEL
Stg: P
Content: REG UNLEADED
Number Of Tanks: 1

Status: A
Comp Number: 12920
Number: 4
Board Of Equalization: 44-003721
Ref Date: 07-01-85
Act Date: Not reported
Created Date: 02-29-88
Tank Status: A
Owner Tank Id: 1
Swrcb Tank Id: 43-004-012920-000001
Actv Date: 07-01-85

GENERAL TELEPHONE (Continued) **S101630454**

Capacity:	10000
Tank Use:	M.V. FUEL
Stg:	P
Content:	REG UNLEADED
Number Of Tanks:	1

Status:	A
Comp Number:	12920
Number:	4
Board Of Equalization:	Not reported
Ref Date:	07-01-85
Act Date:	Not reported
Created Date:	02-29-88
Tank Status:	A
Owner Tank Id:	1
Swrcb Tank Id:	49-000-012920-000001
Actv Date:	07-01-85
Capacity:	10000
Tank Use:	M.V. FUEL
Stg:	P
Content:	REG UNLEADED
Number Of Tanks:	1

22
ESE
1/4-1/2
0.275 mi.
1455 ft.

CUSTOM CHROME
16100 JACQUELINE COURT
MORGAN HILL, CA 95037

CERC-NFRAP **1003877958**
CAD983566134

Relative:
Lower

Actual:
335 ft.

CERC-NFRAP:

Site ID:	0900036
Federal Facility:	Not a Federal Facility
NPL Status:	Not on the NPL
Non NPL Status:	NFRAP

CERCLIS-NFRAP Site Contact Name(s):

Contact Title:	Not reported
Contact Name:	Carl Brickner
Contact Tel:	(415) 972-3814

Contact Title:	Not reported
Contact Name:	Brunilda Davila
Contact Tel:	(415) 972-3162

Contact Title:	Not reported
Contact Name:	Jeff Inglis
Contact Tel:	(415) 972-3095

Contact Title:	Not reported
Contact Name:	Karen Jurist
Contact Tel:	(415) 972-3219

Contact Title:	Not reported
Contact Name:	Matt Mitguard
Contact Tel:	(415) 972-3096

CUSTOM CHROME (Continued) **1003877958**

CERCLIS-NFRAP Assessment History:

Action:	DISCOVERY
Date Started:	Not reported
Date Completed:	02/16/1990
Priority Level:	Not reported
Action:	ARCHIVE SITE
Date Started:	Not reported
Date Completed:	12/18/1990
Priority Level:	Not reported
Action:	PRELIMINARY ASSESSMENT
Date Started:	Not reported
Date Completed:	12/18/1990
Priority Level:	NFRAP: No further Remedial Action planned
Action:	PRELIMINARY ASSESSMENT
Date Started:	Not reported
Date Completed:	12/18/1990
Priority Level:	NFRAP: No further Remedial Action planned

G23 **PRIME MECHANICAL, INC** **HAZNET** **1000483007**
SE **16250 RAILROAD AVE** **ENVIROSTOR** **N/A**
1/4-1/2 **MORGAN HILL, CA 95037**
0.291 mi.
1538 ft. **Site 1 of 2 in cluster G**

Relative:
Lower

Actual:
333 ft.

HAZNET:

Gepaid:	CAL000275769
Contact:	DEAN G. WYCOFF
Telephone:	4087828058
Facility Addr2:	Not reported
Mailing Name:	Not reported
Mailing Address:	16250 RAILROAD AVE
Mailing City,St,Zip:	MORGAN HILL, CA 95037
Gen County:	Santa Clara
TSD EPA ID:	CAT080033681
TSD County:	Los Angeles
Waste Category:	Unspecified oil-containing waste
Disposal Method:	Recycler
Tons:	0.22
Facility County:	Not reported
Gepaid:	CAL000275769
Contact:	DEAN G. WYCOFF
Telephone:	4087828058
Facility Addr2:	Not reported
Mailing Name:	Not reported
Mailing Address:	16250 RAILROAD AVE
Mailing City,St,Zip:	MORGAN HILL, CA 95037
Gen County:	Santa Clara
TSD EPA ID:	CAT080033681
TSD County:	Santa Clara
Waste Category:	Unspecified oil-containing waste
Disposal Method:	Recycler
Tons:	0.22
Facility County:	Santa Clara

PRIME MECHANICAL, INC (Continued) **1000483007**

Gepaid:	CAC002420887
Contact:	JENNIFER CLEAVLAND
Telephone:	4087822712
Facility Addr2:	Not reported
Mailing Name:	Not reported
Mailing Address:	16250 RAILROAD AVE
Mailing City,St,Zip:	MORGAN HILL, CA 950370000
Gen County:	Santa Clara
TSD EPA ID:	Not reported
TSD County:	Los Angeles
Waste Category:	Unspecified oil-containing waste
Disposal Method:	Recycler
Tons:	0.22
Facility County:	Not reported

Gepaid:	CAL000275769
Contact:	DEAN G. WYCOFF
Telephone:	4087828058
Facility Addr2:	Not reported
Mailing Name:	Not reported
Mailing Address:	16250 RAILROAD AVE
Mailing City,St,Zip:	MORGAN HILL, CA 95037
Gen County:	Santa Clara
TSD EPA ID:	CAT080033681
TSD County:	Los Angeles
Waste Category:	Unspecified oil-containing waste
Disposal Method:	Recycler
Tons:	0.22
Facility County:	Not reported

ENVIROSTOR:

Site Type:	Historical
Site Type Detailed:	* Historical
Acres:	Not reported
NPL:	NO
Regulatory Agencies:	NONE SPECIFIED
Lead Agency:	NONE SPECIFIED
Program Manager:	RICK JONES
Supervisor:	* DCOX1
Division Branch:	Berkeley
Facility ID:	43340081
Site Code:	Not reported
Assembly:	27
Senate:	15
Special Program:	Not reported
Status:	Refer: Other Agency
Status Date:	7/29/1994
Restricted Use:	NO
Site Mgmt. Req.:	NONE SPECIFIED
Funding:	Not reported
Latitude:	37.117914444147701
Longitude:	-121.63777527768499
APN:	817-32-043
Past Use:	NONE SPECIFIED
Potential COC:	10003, 10119, 30013
Confirmed COC:	NONE SPECIFIED
Potential Description:	NONE SPECIFIED

PRIME MECHANICAL, INC (Continued) **1000483007**

Alias Name: 817-32-043
Alias Type: APN
Alias Name: 43340081
Alias Type: Envirostor ID Number

Completed Info:
Completed Area Name: PROJECT WIDE
Completed Sub Area Name: Not reported
Completed Document Type: Site Screening
Completed Date: 1991-07-01 00:00:00
Comments: Though the operation process and waste handling practices at thie site do not appear to be hazardous to humen health and/or the environment, no verification has been conducted. The EPA's FIT program did not conduct a site reconnaisance visit to verify the facts. This fenced facility comprised of a single 20,000 sq ft warehouse building and asphalt pavement around it, was started in 1978 by James Price. Asco operates a busi- ness fo sheet metal fabrication and servicing & in- stallation of residential air conditioning units. Asco's operations involve a small quantity of hydro- chloric acid (HCL), R-22 freon and generates eet lead scraps. The site was suspected to be potential source of high levels of methylene chloride in site soils of Olin Corp., an adjacent site. Both a history of chemical usage and waste disposal practice at asco have proved asco to be hamless in the matter. Asco's location, process or waste management practice also do not appear to have potential of propagatin contami- nation through groundwater, surface water, air or contact routes. The site is currently under the oversight of the city of Morgan Hill Fire Depart- ment with no involvement of the Regional Water Quality control Board (RWQCB) or the Department.

Future Area Name: Not reported
Future Sub Area Name: Not reported
Future Document Type: Not reported
Future Due Date: Not reported
Schedule Area Name: Not reported
Schedule Sub Area Name: Not reported
Schedule Document Type: Not reported
Schedule Due Date: Not reported
Schedule Revised Date: Not reported

G24
SE
1/4-1/2
0.291 mi.
1538 ft.

ASCO AIR CONDITIONING
16250 RAILROAD AVENUE
MORGAN HILL, CA 95037

CERC-NFRAP **1003879474**
CAD983566142

Site 2 of 2 in cluster G

Relative:
Lower

Actual:
333 ft.

CERC-NFRAP:
Site ID: 0903707
Federal Facility: Not a Federal Facility
NPL Status: Not on the NPL
Non NPL Status: NFRAP

CERCLIS-NFRAP Site Contact Name(s):
Contact Title: Not reported
Contact Name: Carl Brickner
Contact Tel: (415) 972-3814

ASCO AIR CONDITIONING (Continued) **1003879474**

Contact Title: Not reported
Contact Name: Brunilda Davila
Contact Tel: (415) 972-3162

Contact Title: Not reported
Contact Name: Jeff Inglis
Contact Tel: (415) 972-3095

Contact Title: Not reported
Contact Name: Karen Jurist
Contact Tel: (415) 972-3219

Contact Title: Not reported
Contact Name: Matt Mitguard
Contact Tel: (415) 972-3096

CERCLIS-NFRAP Assessment History:
Action: DISCOVERY
Date Started: Not reported
Date Completed: 02/16/1990
Priority Level: Not reported

Action: PRELIMINARY ASSESSMENT
Date Started: Not reported
Date Completed: 02/14/1991
Priority Level: NFRAP: No further Remedial Action planned

Action: ARCHIVE SITE
Date Started: Not reported
Date Completed: 02/14/1991
Priority Level: Not reported

25
SW
1/4-1/2
0.326 mi.
1720 ft.

NEMATOLLAH GHASSEMKHAMI
16380 MONTEREY HWY
MORGAN HILL, CA 95037

HIST CORTESE **S102434316**
LUST **N/A**

Relative:
Lower

Actual:
334 ft.

CORTESE:
Region: CORTESE
Facility County Code: 43
Reg By: LTNKA
Reg Id: 449

LUST:
Region: STATE
Global Id: T0608502163
Latitude: 37.1154779
Longitude: -121.6443234
Case Type: LUST Cleanup Site
Status: Completed - Case Closed
Status Date: 1988-10-07 00:00:00
Lead Agency: CENTRAL COAST RWQCB (REGION 3)
Case Worker: AJM
Local Agency: SANTA CLARA COUNTY LOP
RB Case Number: 449
LOC Case Number: Not reported

NEMATOLLAH GHASSEMKHAMI (Continued) **S102434316**

File Location:	Not reported
Potential Media Affect:	Under Investigation
Potential Contaminants of Concern:	Waste Oil / Motor / Hydraulic / Lubricating
Site History:	Not reported

Click here to access the California GeoTracker records for this facility:

LUST REG 3:

Region:	3
Regional Board:	Central Coast Region
Facility County:	Santa Clara
Status:	Case Closed
Case Number:	449
Local Case Num:	Not reported
Case Type:	U
Substance:	Waste Oil
Quantity:	Not reported
Abatement Method:	Excavate and Dispose - remove contaminated soil and dispose in approved site
Global ID:	T0608502163
Leak Source:	UNK
Leak Cause:	UNK
How Stopped:	Not reported
How Discovered:	OM
Release Date:	04/03/1987
Discovered Date:	Not reported
Enter Date:	07/24/1987
Stop Date:	Not reported
Review Date:	11/16/1988
Enforce Date:	Not reported
Close Date:	10/7/88
Enforcement Type:	Not reported
Responsible Party:	Not reported
RP Address:	Not reported
Contact:	Not reported
Cross Street:	Not reported
Local Agency:	43099L
Lead Agency:	Regional Board
Staff Initials:	JHM
Confirm Leak:	Not reported
Workplan:	Not reported
Prelim Assess:	Not reported
Pollution Char:	07/24/1987
Remedial Plan:	Not reported
Remedial Action:	Not reported
Monitoring:	/ /
Pilot Program:	UST
Interim Action:	0
Funding:	Not reported
MTBE Class:	*
Max MTBE Grnd Wtr:	Not reported
Max MTBE Soil:	Not reported
Max MTBE Data:	/ /
MTBE Tested:	NRQ
Lat/Long:	37.1154779 / -121.6443234
Soil Qualifier:	Not reported
Grnd Wtr Qualifier:	Not reported
Mtbe Concentratn:	0

NEMATOLLAH GHASSEMKHAMI (Continued) **S102434316**

Mtbe Fuel: 0
Org Name: Not reported
Basin Plan: 5.30
Beneficial: Not reported
Priority: 0
UST Cleanup Fund ID: Not reported
Suspended: Not reported
Operator: Not reported
Water System: CITY OF MORGAN HILL
Well Name: TENNANT WELL
Distance From Well: 0
Assigned Name: 09S/03E-34D06 M
Summary: GROUND WATER CHARACTERIZATION REPORT DONE 10/87 BY ENGR. SCIENCE. DISCOVERED DURING CLOSURE OF ABANDONED AUTO PAINTING & REPAIR GARAGE. MARGARET AKINO IS PROPERTY MANAGER.

H26
NE
1/4-1/2
0.366 mi.
1931 ft.

HENRY T. & HISAKO HIGASHI
620 SAN PEDRO AVE
MORGAN HILL, CA

LUST **S107996042**
N/A

Site 1 of 3 in cluster H

Relative:
Higher

Actual:
346 ft.

LUST SANTA CLARA:
Region: SANTA CLARA
SCVWD ID: 09S3E27E01f
Closed Date: 12/13/1995

H27
NE
1/4-1/2
0.366 mi.
1931 ft.

HENRY T. & HISAKO HIGASHI
620 SAN PEDRO AVE
MORGAN HILL, CA

NPDES **S103881428**
HIST CORTESE **N/A**
SLIC
HIST LUST

Site 2 of 3 in cluster H

Relative:
Higher

Actual:
346 ft.

NPDES:

Npdes Number:	Not reported
Facility Status:	Active
Agency Id:	45109
Region:	3
Regulatory Measure Id:	325191
Order No:	99-08DWQ
Regulatory Measure Type:	Storm water construction
Place Id:	650470
WDID:	3 43C347142
Program Type:	CONSTW
Adoption Date Of Regulatory Measure:	Not reported
Effective Date Of Regulatory Measure:	2007-05-24 09:24:49
Expiration Date Of Regulatory Measure:	Not reported
Termination Date Of Regulatory Measure:	Not reported
Discharge Name:	Syncon Homes
Discharge Address:	1380 Lead Hill Blvd Ste 201
Discharge City:	Roseville
Discharge State:	CA
Discharge Zip:	95661-2997

CORTESE:
Region: CORTESE

HENRY T. & HISAKO HIGASHI (Continued) **S103881428**

Facility County Code:	43
Reg By:	LTNKA
Reg Id:	893

SLIC:

Region:	3
Leak Site Cross Street:	Not reported
RB Case In:	S28
Entered Into Database:	Not reported
Discovered:	Not reported
RB Case In:	HIGASHI-IRR
Responsible Party:	HENRY T. HIGASHI
RP Contact:	Not reported
RP Phone:	Not reported
RP Number:	Not reported
RP Address:	620 SAN PEDRO
RP City,St,Zip:	MORGAN HILL, CA
Date First Reported:	Not reported
Lead Agency:	Regional Board
Program Type:	SLIC
Facility Status:	Remedial action (cleanup) Underway
Case Type:	Drinking Water Aquifer affected
Case Type Undetermined:	No
Case Type Soil Impacted:	No
Case Type Surface Water:	No
Case Type Drinkin Water Well:	No
Case Type Drinking Water Aqfr:	Yes
Case Type Other Grnd Wtr:	No
PCA:	Not reported

HIST LUST SANTA CLARA:

Region:	SANTA CLARA
Region Code:	3
SCVWD ID:	09S3E27E01
Oversite Agency:	CCRWQCB
Date Listed:	1990-08-23 00:00:00
Closed Date:	1995-12-13 00:00:00

H28 **HENRY T. AND HISAKO HIGASHI** **LUST** **S101303707**
NE **620 SAN PEDRO AVE** **N/A**
1/4-1/2 **MORGAN HILL, CA 95037**
0.366 mi.
1931 ft. **Site 3 of 3 in cluster H**

Relative:
Higher

Actual:
346 ft.

LUST:

Region:	STATE
Global Id:	T0608502215
Latitude:	37.1240807
Longitude:	-121.6358414
Case Type:	LUST Cleanup Site
Status:	Completed - Case Closed
Status Date:	1995-12-13 00:00:00
Lead Agency:	CENTRAL COAST RWQCB (REGION 3)
Case Worker:	AJM
Local Agency:	SANTA CLARA COUNTY LOP
RB Case Number:	893
LOC Case Number:	Not reported

HENRY T. AND HISAKO HIGASHI (Continued) **S101303707**

File Location:	Not reported
Potential Media Affect:	Other Groundwater (uses other than drinking water)
Potential Contaminants of Concern:	Gasoline
Site History:	Not reported

Click here to access the California GeoTracker records for this facility:

LUST REG 3:

Region:	3
Regional Board:	Central Coast Region
Facility County:	Santa Clara
Status:	Case Closed
Case Number:	893
Local Case Num:	Not reported
Case Type:	O
Substance:	Gasoline
Quantity:	Not reported
Abatement Method:	U
Global ID:	T0608502215
Leak Source:	Tank
Leak Cause:	Other Cause
How Stopped:	Not reported
How Discovered:	OM
Release Date:	10/28/1990
Discovered Date:	Not reported
Enter Date:	11/19/1990
Stop Date:	Not reported
Review Date:	11/21/1994
Enforce Date:	Not reported
Close Date:	12/13/95
Enforcement Type:	Not reported
Responsible Party:	HENRY T. HIGASHI
RP Address:	620 SAN PEDRO AVE
Contact:	Not reported
Cross Street:	Not reported
Local Agency:	43099L
Lead Agency:	Regional Board
Staff Initials:	JHM
Confirm Leak:	Not reported
Workplan:	Not reported
Prelim Assess:	Not reported
Pollution Char:	11/10/1991
Remedial Plan:	Not reported
Remedial Action:	Not reported
Monitoring:	11/21/1994
Pilot Program:	UST
Interim Action:	0
Funding:	R
MTBE Class:	*
Max MTBE Grnd Wtr:	Not reported
Max MTBE Soil:	Not reported
Max MTBE Data:	/ /
MTBE Tested:	NT
Lat/Long:	37.1240807 / -121.6358414
Soil Qualifier:	Not reported
Grnd Wtr Qualifier:	Not reported
Mtbe Concentratn:	0

HENRY T. AND HISAKO HIGASHI (Continued) **S101303707**

Mtbe Fuel: 1
Org Name: Not reported
Basin Plan: 5.30
Beneficial: Not reported
Priority: 1A2
UST Cleanup Fund ID: Not reported
Suspended: Not reported
Operator: Not reported
Water System: CITY OF MORGAN HILL
Well Name: CONDIT WELL
Distance From Well: 0
Assigned Name: 09S/03E-27G04 M
Summary: BENZENE IN SHALLOW GROUND WATER FROM ONSITE UGT(MONITORED BY HIGASHI). TCE IN SHALLOW GROUND WATER FROM GLASSTEK- MONITORED BY GLASSTEK

I29
SSW
1/4-1/2
0.370 mi.
1956 ft.

SABEK/SABERI/CAVA
16270 MONTEREY
MORGAN HILL, CA 95037

Site 1 of 2 in cluster I

HIST CORTESE **S104164440**
N/A

Relative:
Lower

Actual:
333 ft.

CORTESE:
Region: CORTESE
Facility County Code: 43
Reg By: LTNKA
Reg Id: 588

J30
West
1/4-1/2
0.374 mi.
1975 ft.

WORLD OIL CO
16720 MONTEREY HWY
MORGAN HILL, CA 95037

Site 1 of 2 in cluster J

RCRA-SQG **1000278394**
FINDS **CAD981160724**
HIST CORTESE
CA FID UST
HIST UST
SWEEPS UST
HAZNET

Relative:
Lower

Actual:
335 ft.

RCRA-SQG:
Date form received by agency: 09/01/1996
Facility name: WORLD OIL CO
Facility address: 16720 MONTEREY HWY
MORGAN HILL, CA 95037
EPA ID: CAD981160724
Mailing address: 9302 S GARFIELD
SOUTH GATE, CA 90280
Contact: Not reported
Contact address: Not reported
Not reported
Contact country: Not reported
Contact telephone: Not reported
Contact email: Not reported
EPA Region: 09
Classification: Small Small Quantity Generator
Description: Handler: generates more than 100 and less than 1000 kg of hazardous waste during any calendar month and accumulates less than 6000 kg of hazardous waste at any time; or generates 100 kg or less of hazardous waste during any calendar month, and accumulates more than 1000 kg of

WORLD OIL CO (Continued) **1000278394**

hazardous waste at any time

Owner/Operator Summary:

Owner/operator name:	WORLD OIL MARKETING CO #52
Owner/operator address:	NOT REQUIRED NOT REQUIRED, ME 99999
Owner/operator country:	Not reported
Owner/operator telephone:	(415) 555-1212
Legal status:	Private
Owner/Operator Type:	Owner
Owner/Op start date:	Not reported
Owner/Op end date:	Not reported

Owner/operator name:	NOT REQUIRED
Owner/operator address:	NOT REQUIRED NOT REQUIRED, ME 99999
Owner/operator country:	Not reported
Owner/operator telephone:	(415) 555-1212
Legal status:	Private
Owner/Operator Type:	Operator
Owner/Op start date:	Not reported
Owner/Op end date:	Not reported

Handler Activities Summary:

U.S. importer of hazardous waste:	Unknown
Mixed waste (haz. and radioactive):	Unknown
Recycler of hazardous waste:	No
Transporter of hazardous waste:	No
Treater, storer or disposer of HW:	No
Underground injection activity:	No
On-site burner exemption:	Unknown
Furnace exemption:	Unknown
Used oil fuel burner:	No
Used oil processor:	No
User oil refiner:	No
Used oil fuel marketer to burner:	No
Used oil Specification marketer:	No
Used oil transfer facility:	No
Used oil transporter:	No
Off-site waste receiver:	Verified to be non-commercial

Historical Generators:

Date form received by agency:	10/29/1985
Facility name:	WORLD OIL CO
Classification:	Large Quantity Generator

Violation Status: No violations found

FINDS:

Registry ID: 110002678317

Environmental Interest/Information System

California Hazardous Waste Tracking System - Datamart (HWTS-DATAMART) provides California with information on hazardous waste shipments for generators, transporters, and treatment, storage, and disposal

WORLD OIL CO (Continued) **1000278394**

facilities.

RCRAInfo is a national information system that supports the Resource Conservation and Recovery Act (RCRA) program through the tracking of events and activities related to facilities that generate, transport, and treat, store, or dispose of hazardous waste. RCRAinfo allows RCRA program staff to track the notification, permit, compliance, and corrective action activities required under RCRA.

CORTESE:

Region:	CORTESE
Facility County Code:	43
Reg By:	LTNKA
Reg Id:	584

CA FID UST:

Facility ID:	43001619
Regulated By:	UTNKA
Regulated ID:	00013736
Cortese Code:	Not reported
SIC Code:	Not reported
Facility Phone:	2135608801
Mail To:	Not reported
Mailing Address:	P O BOX
Mailing Address 2:	Not reported
Mailing City,St,Zip:	MORGAN HILL 95037
Contact:	Not reported
Contact Phone:	Not reported
DUNs Number:	Not reported
NPDES Number:	Not reported
EPA ID:	Not reported
Comments:	Not reported
Status:	Active

HIST UST:

Region:	STATE
Facility ID:	00000013736
Facility Type:	Gas Station
Other Type:	Not reported
Total Tanks:	0004
Contact Name:	RON COLEMAN
Telephone:	2135608801
Owner Name:	WORLD OIL MARKETING COMPANY
Owner Address:	9302 S. GARFIELD AVENUE
Owner City,St,Zip:	SOUTH GATE, CA 90280

Tank Num:	001
Container Num:	5201
Year Installed:	Not reported
Tank Capacity:	00008000
Tank Used for:	PRODUCT
Type of Fuel:	REGULAR
Tank Construction:	Not reported
Leak Detection:	Stock Inventor

WORLD OIL CO (Continued) **1000278394**

Tank Num: 002
Container Num: 5202
Year Installed: Not reported
Tank Capacity: 00012000
Tank Used for: PRODUCT
Type of Fuel: REGULAR
Tank Construction: Not reported
Leak Detection: Stock Inventor

Tank Num: 003
Container Num: 5203
Year Installed: Not reported
Tank Capacity: 00012000
Tank Used for: PRODUCT
Type of Fuel: UNLEADED
Tank Construction: Not reported
Leak Detection: Stock Inventor

Tank Num: 004
Container Num: 5204
Year Installed: Not reported
Tank Capacity: 00006000
Tank Used for: PRODUCT
Type of Fuel: 06
Tank Construction: Not reported
Leak Detection: Stock Inventor

SWEEPS UST:
Status: A
Comp Number: 13736
Number: 9
Board Of Equalization: 44-025933
Ref Date: 07-01-85
Act Date: Not reported
Created Date: 02-29-88
Tank Status: A
Owner Tank Id: 6
Swrcb Tank Id: 43-004-013736-000006
Actv Date: 04-01-92
Capacity: 1
Tank Use: M.V. FUEL
Stg: P
Content: OTHER
Number Of Tanks: Not reported

Status: A
Comp Number: 13736
Number: 9
Board Of Equalization: 44-025933
Ref Date: 07-01-85
Act Date: Not reported
Created Date: 02-29-88
Tank Status: A
Owner Tank Id: 7
Swrcb Tank Id: 43-004-013736-000007
Actv Date: 04-01-92
Capacity: 1

WORLD OIL CO (Continued) **1000278394**

Tank Use:	M.V. FUEL
Stg:	P
Content:	OTHER
Number Of Tanks:	Not reported

Status:	Not reported
Comp Number:	13736
Number:	Not reported
Board Of Equalization:	44-025933
Ref Date:	Not reported
Act Date:	Not reported
Created Date:	Not reported
Tank Status:	Not reported
Owner Tank Id:	Not reported
Swrcb Tank Id:	43-004-013736-000001
Actv Date:	Not reported
Capacity:	8000
Tank Use:	M.V. FUEL
Stg:	PRODUCT
Content:	LEADED
Number Of Tanks:	4

Status:	Not reported
Comp Number:	13736
Number:	Not reported
Board Of Equalization:	44-025933
Ref Date:	Not reported
Act Date:	Not reported
Created Date:	Not reported
Tank Status:	Not reported
Owner Tank Id:	Not reported
Swrcb Tank Id:	43-004-013736-000002
Actv Date:	Not reported
Capacity:	12000
Tank Use:	M.V. FUEL
Stg:	PRODUCT
Content:	LEADED
Number Of Tanks:	Not reported

Status:	Not reported
Comp Number:	13736
Number:	Not reported
Board Of Equalization:	44-025933
Ref Date:	Not reported
Act Date:	Not reported
Created Date:	Not reported
Tank Status:	Not reported
Owner Tank Id:	Not reported
Swrcb Tank Id:	43-004-013736-000003
Actv Date:	Not reported
Capacity:	12000
Tank Use:	M.V. FUEL
Stg:	PRODUCT
Content:	REG UNLEADED
Number Of Tanks:	Not reported

Status:	Not reported

WORLD OIL CO (Continued) **1000278394**

Comp Number:	13736
Number:	Not reported
Board Of Equalization:	44-025933
Ref Date:	Not reported
Act Date:	Not reported
Created Date:	Not reported
Tank Status:	Not reported
Owner Tank Id:	Not reported
Swrcb Tank Id:	43-004-013736-000004
Actv Date:	Not reported
Capacity:	6000
Tank Use:	M.V. FUEL
Stg:	PRODUCT
Content:	REG UNLEADED
Number Of Tanks:	Not reported

Status:	A
Comp Number:	13736
Number:	9
Board Of Equalization:	44-025933
Ref Date:	07-01-85
Act Date:	Not reported
Created Date:	02-29-88
Tank Status:	A
Owner Tank Id:	5
Swrcb Tank Id:	43-004-013736-000005
Actv Date:	04-01-92
Capacity:	1
Tank Use:	M.V. FUEL
Stg:	P
Content:	OTHER
Number Of Tanks:	3

Status:	A
Comp Number:	13736
Number:	9
Board Of Equalization:	44-025933
Ref Date:	07-01-85
Act Date:	Not reported
Created Date:	02-29-88
Tank Status:	A
Owner Tank Id:	6
Swrcb Tank Id:	43-004-013736-000006
Actv Date:	04-01-92
Capacity:	1
Tank Use:	M.V. FUEL
Stg:	P
Content:	OTHER
Number Of Tanks:	Not reported

Status:	A
Comp Number:	13736
Number:	9
Board Of Equalization:	44-025933
Ref Date:	07-01-85
Act Date:	Not reported
Created Date:	02-29-88

WORLD OIL CO (Continued) **1000278394**

Tank Status:	A
Owner Tank Id:	7
Swrcb Tank Id:	43-004-013736-000007
Actv Date:	04-01-92
Capacity:	1
Tank Use:	M.V. FUEL
Stg:	P
Content:	OTHER
Number Of Tanks:	Not reported

Status:	A
Comp Number:	13736
Number:	9
Board Of Equalization:	44-025933
Ref Date:	07-01-85
Act Date:	Not reported
Created Date:	02-29-88
Tank Status:	A
Owner Tank Id:	5
Swrcb Tank Id:	43-004-013736-000005
Actv Date:	04-01-92
Capacity:	1
Tank Use:	M.V. FUEL
Stg:	P
Content:	OTHER
Number Of Tanks:	3

Status:	A
Comp Number:	13736
Number:	9
Board Of Equalization:	Not reported
Ref Date:	07-01-85
Act Date:	Not reported
Created Date:	02-29-88
Tank Status:	A
Owner Tank Id:	5201
Swrcb Tank Id:	49-000-013736-000001
Actv Date:	07-01-85
Capacity:	8000
Tank Use:	M.V. FUEL
Stg:	P
Content:	LEADED
Number Of Tanks:	4

Status:	A
Comp Number:	13736
Number:	9
Board Of Equalization:	Not reported
Ref Date:	07-01-85
Act Date:	Not reported
Created Date:	02-29-88
Tank Status:	A
Owner Tank Id:	5202
Swrcb Tank Id:	49-000-013736-000002
Actv Date:	07-01-85
Capacity:	12000
Tank Use:	M.V. FUEL

WORLD OIL CO (Continued) **1000278394**

Stg:	P
Content:	LEADED
Number Of Tanks:	Not reported

Status:	A
Comp Number:	13736
Number:	9
Board Of Equalization:	Not reported
Ref Date:	07-01-85
Act Date:	Not reported
Created Date:	02-29-88
Tank Status:	A
Owner Tank Id:	5203
Swrcb Tank Id:	49-000-013736-000003
Actv Date:	07-01-85
Capacity:	12000
Tank Use:	M.V. FUEL
Stg:	P
Content:	REG UNLEADED
Number Of Tanks:	Not reported

Status:	A
Comp Number:	13736
Number:	9
Board Of Equalization:	Not reported
Ref Date:	07-01-85
Act Date:	Not reported
Created Date:	02-29-88
Tank Status:	A
Owner Tank Id:	5204
Swrcb Tank Id:	49-000-013736-000004
Actv Date:	07-01-85
Capacity:	6000
Tank Use:	M.V. FUEL
Stg:	P
Content:	REG UNLEADED
Number Of Tanks:	Not reported

HAZNET:

Gepaid:	CAD981160724
Contact:	JOHN P HUNDLEY/VICE PRESIDENT
Telephone:	5629280100
Facility Addr2:	Not reported
Mailing Name:	Not reported
Mailing Address:	9302 S GARFIELD AVE
Mailing City,St,Zip:	SOUTH GATE, CA 902801966
Gen County:	Santa Clara
TSD EPA ID:	Not reported
TSD County:	Los Angeles
Waste Category:	Aqueous solution with less than 10% total organic residues
Disposal Method:	Recycler
Tons:	0.83
Facility County:	Not reported

Gepaid:	CAD981160724
Contact:	WORLD OIL MARKETING COMPANY
Telephone:	5629280100

WORLD OIL CO (Continued) **1000278394**

Facility Addr2:	Not reported
Mailing Name:	Not reported
Mailing Address:	9302 S GARFIELD AVE
Mailing City,St,Zip:	SOUTH GATE, CA 902801966
Gen County:	Santa Clara
TSD EPA ID:	CAT080013352
TSD County:	Los Angeles
Waste Category:	Aqueous solution with less than 10% total organic residues
Disposal Method:	Recycler
Tons:	.4587
Facility County:	Santa Clara

Gepaid:	CAD981160724
Contact:	JOHN P HUNDLEY/VICE PRESIDENT
Telephone:	5629280100
Facility Addr2:	Not reported
Mailing Name:	Not reported
Mailing Address:	9302 S GARFIELD AVE
Mailing City,St,Zip:	SOUTH GATE, CA 902801966
Gen County:	Santa Clara
TSD EPA ID:	Not reported
TSD County:	Los Angeles
Waste Category:	Unspecified aqueous solution
Disposal Method:	Recycler
Tons:	1.37
Facility County:	Not reported

Gepaid:	CAD981160724
Contact:	WORLD OIL MARKETING COMPANY
Telephone:	5629280100
Facility Addr2:	Not reported
Mailing Name:	Not reported
Mailing Address:	9302 S GARFIELD AVE
Mailing City,St,Zip:	SOUTH GATE, CA 902801966
Gen County:	Santa Clara
TSD EPA ID:	CAL000048571
TSD County:	Santa Clara
Waste Category:	Waste oil and mixed oil
Disposal Method:	Recycler
Tons:	.0667
Facility County:	Santa Clara

J31 **WORLD OIL #52** **LUST** **S104542021**
West **16720 MONTEREY HWY** **HIST LUST** **N/A**
1/4-1/2 **MORGAN HILL, CA** **HAZNET**
0.374 mi.
1975 ft. **Site 2 of 2 in cluster J**

Relative:
Lower

Actual:
335 ft.

LUST:

Region:	STATE
Global Id:	T0608502184
Latitude:	37.1218362
Longitude:	-121.6480357
Case Type:	LUST Cleanup Site
Status:	Open - Site Assessment
Status Date:	1986-05-19 00:00:00
Lead Agency:	SANTA CLARA COUNTY LOP
Case Worker:	MJ

WORLD OIL #52 (Continued) **S104542021**

Local Agency:	SANTA CLARA COUNTY LOP
RB Case Number:	3411
LOC Case Number:	09S3E28L01f
File Location:	Stored electronically as an E-file
Potential Media Affect:	Aquifer used for drinking water supply
Potential Contaminants of Concern:	Gasoline
Site History:	Not reported

Click here to access the California GeoTracker records for this facility:

LUST REG 3:

Region:	3
Regional Board:	Central Coast Region
Facility County:	Santa Clara
Status:	Pollution Characterization
Case Number:	3411
Local Case Num:	09S3E28L01f
Case Type:	A
Substance:	Gasoline
Quantity:	Not reported
Abatement Method:	Not reported
Global ID:	T0608502184
Leak Source:	Not reported
Leak Cause:	Not reported
How Stopped:	Not reported
How Discovered:	Not reported
Release Date:	04/07/1986
Discovered Date:	Not reported
Enter Date:	/ /
Stop Date:	Not reported
Review Date:	/ /
Enforce Date:	Not reported
Close Date:	Not reported
Enforcement Type:	SEL
Responsible Party:	Not reported
RP Address:	Not reported
Contact:	Not reported
Cross Street:	Not reported
Local Agency:	43099L
Lead Agency:	Local Agency
Staff Initials:	Not reported
Confirm Leak:	Not reported
Workplan:	Not reported
Prelim Assess:	4/11/86
Pollution Char:	05/19/1986
Remedial Plan:	Not reported
Remedial Action:	Not reported
Monitoring:	/ /
Pilot Program:	LUST
Interim Action:	Not reported
Funding:	Not reported
MTBE Class:	B
Max MTBE Gmd Wtr:	1200
Max MTBE Soil:	0
Max MTBE Data:	01/25/2002
MTBE Tested:	YES
Lat/Long:	37.1178781 / -121.645922

WORLD OIL #52 (Continued) **S104542021**

Soil Qualifier: ND
Grnd Wtr Qualifier: =
Mtbe Concentratn: 2
Mtbe Fuel: 1
Org Name: Not reported
Basin Plan: Not reported
Beneficial: MUN
Priority: Not reported
UST Cleanup Fund ID: Not reported
Suspended: Not reported
Operator: Not reported
Water System: Not reported
Well Name: Not reported
Distance From Well: 0
Assigned Name: Not reported
Summary: Not reported

LUST SANTA CLARA:
Region: SANTA CLARA
SCVWD ID: 09S3E28L01f
Closed Date: Not reported

HIST LUST SANTA CLARA:
Region: SANTA CLARA
Region Code: 3
SCVWD ID: 09S3E28L01
Oversite Agency: SCCDEH
Date Listed: 1987-01-01 00:00:00
Closed Date: Not reported

HAZNET:
Gepaid: CAD981160724
Contact: JOHN P HUNDLEY/VICE PRESIDENT
Telephone: 5629280100
Facility Addr2: Not reported
Mailing Name: Not reported
Mailing Address: 9302 S GARFIELD AVE
Mailing City,St,Zip: SOUTH GATE, CA 902801966
Gen County: Santa Clara
TSD EPA ID: CAT080013352
TSD County: Los Angeles
Waste Category: Aqueous solution with less than 10% total organic residues
Disposal Method: H039
Tons: 1.05
Facility County: Santa Clara

Gepaid: CAD981160724
Contact: JOHN P HUNDLEY/VICE PRESIDENT
Telephone: 5629280100
Facility Addr2: Not reported
Mailing Name: Not reported
Mailing Address: 9302 S GARFIELD AVE
Mailing City,St,Zip: SOUTH GATE, CA 902801966
Gen County: Santa Clara
TSD EPA ID: CAT080013352
TSD County: Los Angeles

WORLD OIL #52 (Continued) **S104542021**

Waste Category:	Aqueous solution with less than 10% total organic residues
Disposal Method:	Recycler
Tons:	0.22
Facility County:	Santa Clara

Gepaid:	CAD981160724
Contact:	JOHN P HUNDLEY/VICE PRESIDENT
Telephone:	5629280100
Facility Addr2:	Not reported
Mailing Name:	Not reported
Mailing Address:	9302 S GARFIELD AVE
Mailing City,St,Zip:	SOUTH GATE, CA 902801966
Gen County:	Santa Clara
TSD EPA ID:	NVT330010000
TSD County:	99
Waste Category:	Other organic solids
Disposal Method:	H132
Tons:	0.0625
Facility County:	Santa Clara

Gepaid:	CAD981160724
Contact:	JOHN P HUNDLEY/VICE PRESIDENT
Telephone:	5629280100
Facility Addr2:	Not reported
Mailing Name:	Not reported
Mailing Address:	9302 S GARFIELD AVE
Mailing City,St,Zip:	SOUTH GATE, CA 902801966
Gen County:	Santa Clara
TSD EPA ID:	CAT080013352
TSD County:	Los Angeles
Waste Category:	Unspecified oil-containing waste
Disposal Method:	H039
Tons:	3.23175
Facility County:	Santa Clara

Gepaid:	CAD981160724
Contact:	JOHN P HUNDLEY/VICE PRESIDENT
Telephone:	5629280100
Facility Addr2:	Not reported
Mailing Name:	Not reported
Mailing Address:	9302 S GARFIELD AVE
Mailing City,St,Zip:	SOUTH GATE, CA 902801966
Gen County:	Santa Clara
TSD EPA ID:	CAT080013352
TSD County:	Santa Clara
Waste Category:	Aqueous solution with less than 10% total organic residues
Disposal Method:	Recycler
Tons:	0.83
Facility County:	Santa Clara

Click this hyperlink while viewing on your computer to access
4 additional CA_HAZNET: record(s) in the EDR Site Report.

I32 SSW 1/4-1/2 0.375 mi. 1979 ft. | **SABEK GAS STATION 16270 MONTEREY RD MORGAN HILL, CA** | **LUST** | **S104542022**
HIST LUST | **N/A**

Site 2 of 2 in cluster I

Relative: Lower

Actual: 333 ft.

LUST:

Region:	STATE
Global Id:	T0608578682
Latitude:	37.1165475731086
Longitude:	-121.644621491432
Case Type:	LUST Cleanup Site
Status:	Open - Remediation
Status Date:	2006-04-12 00:00:00
Lead Agency:	SANTA CLARA COUNTY LOP
Case Worker:	LL
Local Agency:	SANTA CLARA COUNTY LOP
RB Case Number:	3399
LOC Case Number:	09S3E28Q01f
File Location:	Stored electronically as an E-file
Potential Media Affect:	Aquifer used for drinking water supply
Potential Contaminants of Concern:	Gasoline
Site History:	1987 - during installation of an aspirating UST monitoring system, gas a(2,400 ppm) nd diesel (395 ppm) were reported at 12 ft in soil near the file lines. 3 wells were installed and confirmed soil contamination and groudwater contamination. 8/29/88 Cleanup and Abatement Order No. 89-112 was issued for the site. 5/91 the USTs were removed from the site and gasoline station demolished. Approximately 440 cubic yards of soil were removed from the site at this time. 1995 - CAP prepared and recommended air-sparge, soil vapor extraction and groundwater extraction to remediate the site, but was not implemented. By 1987, groundwater at the site had risen to 20 ft bgs. 1998 approximately 120 pounds of Oxygen Releasing Compound (ORC) was added to well EW1 and 10 pounds to well MW5. March 2003, approximately 274 tons of soil were removed in the area of the former USTs. In December 2007 an ozone sparge system was started onsite. There are currently 13 active groundwater monitoring wells, 6 ozone sparge wells, and 15 destroyed monitoring wells. The site is occupied by the Sno-White Drive In restaurant and a commercial building.

Click here to access the California GeoTracker records for this facility:

LUST REG 3:

Region:	3
Regional Board:	Central Coast Region
Facility County:	Santa Clara
Status:	Pollution Characterization
Case Number:	3399
Local Case Num:	09S3E28Q01f
Case Type:	A
Substance:	Gasoline
Quantity:	Not reported
Abatement Method:	Not reported
Global ID:	T0608578682
Leak Source:	Not reported
Leak Cause:	Not reported
How Stopped:	Not reported
How Discovered:	Not reported

SABEK GAS STATION (Continued) **S104542022**

Release Date:	01/25/1988
Discovered Date:	Not reported
Enter Date:	/ /
Stop Date:	Not reported
Review Date:	/ /
Enforce Date:	Not reported
Close Date:	Not reported
Enforcement Type:	SEL
Responsible Party:	Not reported
RP Address:	Not reported
Contact:	Not reported
Cross Street:	Not reported
Local Agency:	43099L
Lead Agency:	Local Agency
Staff Initials:	Not reported
Confirm Leak:	Not reported
Workplan:	Not reported
Prelim Assess:	11/10/87
Pollution Char:	11/10/1987
Remedial Plan:	Not reported
Remedial Action:	Not reported
Monitoring:	/ /
Pilot Program:	LUST
Interim Action:	Not reported
Funding:	Not reported
MTBE Class:	B
Max MTBE Grnd Wtr:	620
Max MTBE Soil:	Not reported
Max MTBE Data:	09/24/2001
MTBE Tested:	YES
Lat/Long:	37.1115141 / -121.64163
Soil Qualifier:	Not reported
Grnd Wtr Qualifier:	=
Mtbe Concentratn:	2
Mtbe Fuel:	1
Org Name:	Not reported
Basin Plan:	Not reported
Beneficial:	MUN
Priority:	Not reported
UST Cleanup Fund ID:	Not reported
Suspended:	Not reported
Operator:	Not reported
Water System:	Not reported
Well Name:	Not reported
Distance From Well:	0
Assigned Name:	Not reported
Summary:	Not reported

LUST SANTA CLARA:

Region:	SANTA CLARA
SCVWD ID:	09S3E28Q01f
Closed Date:	Not reported

HIST LUST SANTA CLARA:

Region:	SANTA CLARA
Region Code:	3

SABEK GAS STATION (Continued) **S104542022**

SCVWD ID: 09S3E28Q01
Oversite Agency: SCCDEH
Date Listed: 1989-01-01 00:00:00
Closed Date: Not reported

33
NW
1/4-1/2
0.420 mi.
2219 ft.

D AND A SPRAY
16890 CHURCH ST BLDG 12
MORGAN HILL, CA 95037

RCRA-SQG **1001085774**
FINDS **CAR000011023**
HIST CORTESE
HAZNET

Relative:
Higher

Actual:
341 ft.

RCRA-SQG:

Date form received by agency:	04/09/1996
Facility name:	D AND A SPRAY
Facility address:	16890 CHURCH ST BLDG 12 MORGAN HILL, CA 95037
EPA ID:	CAR000011023
Mailing address:	CHURCH ST BLDG 12 MORGAN HILL, CA 95037
Contact:	BOB DALTON
Contact address:	16890 CHURCH ST BLDG 12 MORGAN HILL, CA 95037
Contact country:	US
Contact telephone:	(408) 778-1616
Contact email:	Not reported
EPA Region:	09
Classification:	Small Small Quantity Generator
Description:	Handler: generates more than 100 and less than 1000 kg of hazardous waste during any calendar month and accumulates less than 6000 kg of hazardous waste at any time; or generates 100 kg or less of hazardous waste during any calendar month, and accumulates more than 1000 kg of hazardous waste at any time

Owner/Operator Summary:

Owner/operator name:	BOB DALTON
Owner/operator address:	16890 CHURCH ST BLDG 12 MORGAN HILL, CA 95037
Owner/operator country:	Not reported
Owner/operator telephone:	(408) 778-1616
Legal status:	Private
Owner/Operator Type:	Owner
Owner/Op start date:	Not reported
Owner/Op end date:	Not reported

Handler Activities Summary:

U.S. importer of hazardous waste:	No
Mixed waste (haz. and radioactive):	Unknown
Recycler of hazardous waste:	No
Transporter of hazardous waste:	No
Treater, storer or disposer of HW:	No
Underground injection activity:	No
On-site burner exemption:	No
Furnace exemption:	No
Used oil fuel burner:	No
Used oil processor:	No
User oil refiner:	No
Used oil fuel marketer to burner:	No

D AND A SPRAY (Continued) **1001085774**

Used oil Specification marketer: No
Used oil transfer facility: No
Used oil transporter: No
Off-site waste receiver: Verified to be non-commercial

Violation Status: No violations found

FINDS:

Registry ID: 110009552493

Environmental Interest/Information System
RCRAInfo is a national information system that supports the Resource Conservation and Recovery Act (RCRA) program through the tracking of events and activities related to facilities that generate, transport, and treat, store, or dispose of hazardous waste. RCRAInfo allows RCRA program staff to track the notification, permit, compliance, and corrective action activities required under RCRA.

CORTESE:
Region: CORTESE
Facility County Code: 43
Reg By: LTNKA
Reg Id: 2580

HAZNET:
Gepaid: CAR000011023
Contact: BOB DALTON
Telephone: 4087781616
Facility Addr2: Not reported
Mailing Name: Not reported
Mailing Address: 16890 CHURCH ST BLDG 12
Mailing City,St,Zip: MORGAN HILL, CA 950375153
Gen County: Santa Clara
TSD EPA ID: CA0000084517
TSD County: Sacramento
Waste Category: Oxygenated solvents (acetone, butanol, ethyl acetate, etc.)
Disposal Method: Transfer Station
Tons: .3140
Facility County: Santa Clara

K34 **MORGAN HILL CORPORATION YARD** **LUST S104542023**
SSW **105 EDES CT** **HIST LUST N/A**
1/4-1/2 **MORGAN HILL, CA**
0.430 mi.
2269 ft. **Site 1 of 2 in cluster K**

Relative:
Lower

Actual:
332 ft.

LUST REG 3:
Region: 3
Regional Board: Central Coast Region
Facility County: Santa Clara
Status: Preliminary site assessment underway
Case Number: 2827
Local Case Num: 09S3E33B01f
Case Type: A
Substance: Gasoline

Sample Collected:	03/06/2007	Findings:	28. MG/L
Chemical:	NITRATE (AS NO3)		
Sample Collected:	03/13/2007	Findings:	28. MG/L
Chemical:	NITRATE (AS NO3)		
Sample Collected:	03/13/2007	Findings:	6. UG/L
Chemical:	PERCHLORATE		
Sample Collected:	03/20/2007	Findings:	28. MG/L
Chemical:	NITRATE (AS NO3)		
Sample Collected:	03/20/2007	Findings:	6. UG/L
Chemical:	PERCHLORATE		
Sample Collected:	03/25/2007	Findings:	5. UG/L
Chemical:	PERCHLORATE		
Sample Collected:	03/26/2007	Findings:	6. UG/L
Chemical:	PERCHLORATE		
Sample Collected:	03/27/2007	Findings:	6.4 MG/L
Chemical:	NITRATE (AS NO3)		
Sample Collected:	03/27/2007	Findings:	6. UG/L
Chemical:	PERCHLORATE		
Sample Collected:	03/28/2007	Findings:	6. UG/L
Chemical:	PERCHLORATE		
Sample Collected:	04/03/2007	Findings:	28. MG/L
Chemical:	NITRATE (AS NO3)		
Sample Collected:	04/03/2007	Findings:	6. UG/L
Chemical:	PERCHLORATE		
Sample Collected:	04/10/2007	Findings:	28. MG/L
Chemical:	NITRATE (AS NO3)		
Sample Collected:	04/10/2007	Findings:	6. UG/L
Chemical:	PERCHLORATE		
Sample Collected:	05/01/2007	Findings:	31. MG/L
Chemical:	NITRATE (AS NO3)		
Sample Collected:	05/01/2007	Findings:	6. UG/L
Chemical:	PERCHLORATE		
Sample Collected:	06/05/2007	Findings:	5. UG/L
Chemical:	PERCHLORATE		
Sample Collected:	06/12/2007	Findings:	5. UG/L
Chemical:	PERCHLORATE		
Sample Collected:	06/19/2007	Findings:	31. MG/L
Chemical:	NITRATE (AS NO3)		
Sample Collected:	06/19/2007	Findings:	6. UG/L
Chemical:	PERCHLORATE		
Sample Collected:	06/26/2007	Findings:	30. MG/L
Chemical:	NITRATE (AS NO3)		
Sample Collected:	06/26/2007	Findings:	5. UG/L
Chemical:	PERCHLORATE		

Sample Collected:	07/03/2007	Findings:	30. MG/L
Chemical:	NITRATE (AS NO3)		
Sample Collected:	07/03/2007	Findings:	5. UG/L
Chemical:	PERCHLORATE		
Sample Collected:	07/10/2007	Findings:	30. MG/L
Chemical:	NITRATE (AS NO3)		
Sample Collected:	07/10/2007	Findings:	6. UG/L
Chemical:	PERCHLORATE		
Sample Collected:	07/17/2007	Findings:	31. MG/L
Chemical:	NITRATE (AS NO3)		
Sample Collected:	07/17/2007	Findings:	6. UG/L
Chemical:	PERCHLORATE		
Sample Collected:	07/24/2007	Findings:	32. MG/L
Chemical:	NITRATE (AS NO3)		
Sample Collected:	07/24/2007	Findings:	6. UG/L
Chemical:	PERCHLORATE		
Sample Collected:	07/31/2007	Findings:	30. MG/L
Chemical:	NITRATE (AS NO3)		
Sample Collected:	07/31/2007	Findings:	5. UG/L
Chemical:	PERCHLORATE		
Sample Collected:	08/07/2007	Findings:	30. MG/L
Chemical:	NITRATE (AS NO3)		
Sample Collected:	06/16/2009	Findings:	4.8 UG/L
Chemical:	PERCHLORATE		
Sample Collected:	06/23/2009	Findings:	32. MG/L
Chemical:	NITRATE (AS NO3)		
Sample Collected:	06/23/2009	Findings:	510. US
Chemical:	SPECIFIC CONDUCTANCE		
Sample Collected:	06/23/2009	Findings:	5. UG/L
Chemical:	PERCHLORATE		
Sample Collected:	06/30/2009	Findings:	32. MG/L
Chemical:	NITRATE (AS NO3)		
Sample Collected:	06/30/2009	Findings:	500. US
Chemical:	SPECIFIC CONDUCTANCE		
Sample Collected:	06/30/2009	Findings:	5.2 UG/L
Chemical:	PERCHLORATE		
Sample Collected:	07/07/2009	Findings:	29. MG/L
Chemical:	NITRATE (AS NO3)		
Sample Collected:	07/07/2009	Findings:	500. US
Chemical:	SPECIFIC CONDUCTANCE		
Sample Collected:	07/07/2009	Findings:	4.8 UG/L
Chemical:	PERCHLORATE		
Sample Collected:	07/21/2009	Findings:	510. US
Chemical:	SPECIFIC CONDUCTANCE		

Sample Collected:	07/21/2009	Findings:	5. UG/L
Chemical:	PERCHLORATE		
Sample Collected:	07/28/2009	Findings:	29. MG/L
Chemical:	NITRATE (AS NO3)		
Sample Collected:	07/28/2009	Findings:	510. US
Chemical:	SPECIFIC CONDUCTANCE		
Sample Collected:	07/28/2009	Findings:	4.5 UG/L
Chemical:	PERCHLORATE		
Sample Collected:	07/30/2009	Findings:	0.7 PCI/L
Chemical:	GROSS ALPHA COUNTING ERROR		
Sample Collected:	07/30/2009	Findings:	0.2 PCI/L
Chemical:	GROSS ALPHA MDA95		
Sample Collected:	08/04/2009	Findings:	510. US
Chemical:	SPECIFIC CONDUCTANCE		
Sample Collected:	08/04/2009	Findings:	4.5 UG/L
Chemical:	PERCHLORATE		
Sample Collected:	08/11/2009	Findings:	30. MG/L
Chemical:	NITRATE (AS NO3)		
Sample Collected:	08/11/2009	Findings:	510. US
Chemical:	SPECIFIC CONDUCTANCE		
Sample Collected:	08/11/2009	Findings:	4.3 UG/L
Chemical:	PERCHLORATE		
Sample Collected:	08/18/2009	Findings:	29. MG/L
Chemical:	NITRATE (AS NO3)		
Sample Collected:	08/18/2009	Findings:	490. US
Chemical:	SPECIFIC CONDUCTANCE		
Sample Collected:	08/25/2009	Findings:	500. US
Chemical:	SPECIFIC CONDUCTANCE		
Sample Collected:	08/25/2009	Findings:	4.4 UG/L
Chemical:	PERCHLORATE		
Sample Collected:	09/01/2009	Findings:	520. US
Chemical:	SPECIFIC CONDUCTANCE		
Sample Collected:	09/01/2009	Findings:	29. MG/L
Chemical:	NITRATE (AS NO3)		
Sample Collected:	09/08/2009	Findings:	29. MG/L
Chemical:	NITRATE (AS NO3)		
Sample Collected:	09/08/2009	Findings:	520. US
Chemical:	SPECIFIC CONDUCTANCE		
Sample Collected:	09/08/2009	Findings:	5.3 UG/L
Chemical:	PERCHLORATE		
Sample Collected:	09/15/2009	Findings:	29. MG/L
Chemical:	NITRATE (AS NO3)		
Sample Collected:	09/15/2009	Findings:	510. US
Chemical:	SPECIFIC CONDUCTANCE		

GEOCHECK® - PHYSICAL SETTING SOURCE MAP FINDINGS

Sample Collected:	09/15/2009	Findings:	6. UG/L
Chemical:	PERCHLORATE		
Sample Collected:	09/22/2009	Findings:	29. MG/L
Chemical:	NITRATE (AS NO3)		
Sample Collected:	09/22/2009	Findings:	530. US
Chemical:	SPECIFIC CONDUCTANCE		
Sample Collected:	09/22/2009	Findings:	5.6 UG/L
Chemical:	PERCHLORATE		
Sample Collected:	09/29/2009	Findings:	29. MG/L
Chemical:	NITRATE (AS NO3)		
Sample Collected:	09/29/2009	Findings:	510. US
Chemical:	SPECIFIC CONDUCTANCE		
Sample Collected:	09/29/2009	Findings:	5.5 UG/L
Chemical:	PERCHLORATE		
Sample Collected:	10/06/2009	Findings:	29. MG/L
Chemical:	NITRATE (AS NO3)		
Sample Collected:	10/06/2009	Findings:	500. US
Chemical:	SPECIFIC CONDUCTANCE		
Sample Collected:	10/06/2009	Findings:	4.9 UG/L
Chemical:	PERCHLORATE		
Sample Collected:	10/11/2009	Findings:	520. US
Chemical:	SPECIFIC CONDUCTANCE		
Sample Collected:	10/12/2009	Findings:	4.25 PCI/L
Chemical:	GROSS ALPHA		
Sample Collected:	10/12/2009	Findings:	2.09 PCI/L
Chemical:	GROSS ALPHA COUNTING ERROR		
Sample Collected:	10/12/2009	Findings:	0.12 PCI/L
Chemical:	GROSS ALPHA MDA95		
Sample Collected:	10/12/2009	Findings:	510. US
Chemical:	SPECIFIC CONDUCTANCE		
Sample Collected:	10/12/2009	Findings:	5.6 UG/L
Chemical:	PERCHLORATE		
Sample Collected:	10/14/2009	Findings:	480. US
Chemical:	SPECIFIC CONDUCTANCE		
Sample Collected:	10/14/2009	Findings:	5.9 UG/L
Chemical:	PERCHLORATE		
Sample Collected:	10/15/2009	Findings:	500. US
Chemical:	SPECIFIC CONDUCTANCE		
Sample Collected:	10/15/2009	Findings:	5.6 UG/L
Chemical:	PERCHLORATE		
Sample Collected:	10/20/2009	Findings:	29. MG/L
Chemical:	NITRATE (AS NO3)		
Sample Collected:	10/20/2009	Findings:	510. US
Chemical:	SPECIFIC CONDUCTANCE		

Sample Collected:	10/20/2009	Findings:	4.7 UG/L
Chemical:	PERCHLORATE		
Sample Collected:	10/27/2009	Findings:	29. MG/L
Chemical:	NITRATE (AS NO3)		
Sample Collected:	10/27/2009	Findings:	510. US
Chemical:	SPECIFIC CONDUCTANCE		
Sample Collected:	10/27/2009	Findings:	4.9 UG/L
Chemical:	PERCHLORATE		
Sample Collected:	11/03/2009	Findings:	29. MG/L
Chemical:	NITRATE (AS NO3)		
Sample Collected:	11/09/2009	Findings:	480. US
Chemical:	SPECIFIC CONDUCTANCE		
Sample Collected:	11/09/2009	Findings:	5.3 UG/L
Chemical:	PERCHLORATE		
Sample Collected:	11/10/2009	Findings:	29. MG/L
Chemical:	NITRATE (AS NO3)		
Sample Collected:	11/10/2009	Findings:	490. US
Chemical:	SPECIFIC CONDUCTANCE		
Sample Collected:	11/10/2009	Findings:	5.3 UG/L
Chemical:	PERCHLORATE		
Sample Collected:	11/17/2009	Findings:	29. MG/L
Chemical:	NITRATE (AS NO3)		
Sample Collected:	11/17/2009	Findings:	490. US
Chemical:	SPECIFIC CONDUCTANCE		
Sample Collected:	11/17/2009	Findings:	4.9 UG/L
Chemical:	PERCHLORATE		
Sample Collected:	11/24/2009	Findings:	29. MG/L
Chemical:	NITRATE (AS NO3)		
Sample Collected:	11/24/2009	Findings:	490. US
Chemical:	SPECIFIC CONDUCTANCE		
Sample Collected:	11/24/2009	Findings:	5.4 UG/L
Chemical:	PERCHLORATE		
Sample Collected:	12/01/2009	Findings:	32. MG/L
Chemical:	NITRATE (AS NO3)		
Sample Collected:	12/01/2009	Findings:	500. US
Chemical:	SPECIFIC CONDUCTANCE		
Sample Collected:	12/01/2009	Findings:	5.5 UG/L
Chemical:	PERCHLORATE		
Sample Collected:	12/08/2009	Findings:	500. US
Chemical:	SPECIFIC CONDUCTANCE		
Sample Collected:	12/08/2009	Findings:	29. MG/L
Chemical:	NITRATE (AS NO3)		
Sample Collected:	12/08/2009	Findings:	5.7 UG/L
Chemical:	PERCHLORATE		

Sample Collected:	12/15/2009	Findings:	510. US
Chemical:	SPECIFIC CONDUCTANCE		
Sample Collected:	12/15/2009	Findings:	28. MG/L
Chemical:	NITRATE (AS NO3)		
Sample Collected:	12/15/2009	Findings:	4.4 UG/L
Chemical:	PERCHLORATE		
Sample Collected:	12/22/2009	Findings:	520. US
Chemical:	SPECIFIC CONDUCTANCE		
Sample Collected:	12/22/2009	Findings:	29. MG/L
Chemical:	NITRATE (AS NO3)		
Sample Collected:	01/05/2010	Findings:	520. US
Chemical:	SPECIFIC CONDUCTANCE		
Sample Collected:	01/05/2010	Findings:	29. MG/L
Chemical:	NITRATE (AS NO3)		
Sample Collected:	01/12/2010	Findings:	500. US
Chemical:	SPECIFIC CONDUCTANCE		
Sample Collected:	01/12/2010	Findings:	29. MG/L
Chemical:	NITRATE (AS NO3)		
Sample Collected:	01/12/2010	Findings:	5.1 UG/L
Chemical:	PERCHLORATE		
Sample Collected:	01/19/2010	Findings:	490. US
Chemical:	SPECIFIC CONDUCTANCE		
Sample Collected:	01/19/2010	Findings:	28. MG/L
Chemical:	NITRATE (AS NO3)		
Sample Collected:	01/19/2010	Findings:	5.2 UG/L
Chemical:	PERCHLORATE		
Sample Collected:	01/26/2010	Findings:	520. US
Chemical:	SPECIFIC CONDUCTANCE		
Sample Collected:	01/26/2010	Findings:	29. MG/L
Chemical:	NITRATE (AS NO3)		
Sample Collected:	01/26/2010	Findings:	5.7 UG/L
Chemical:	PERCHLORATE		
Sample Collected:	01/03/2006	Findings:	32. MG/L
Chemical:	NITRATE (AS NO3)		
Sample Collected:	01/03/2006	Findings:	490. US
Chemical:	SPECIFIC CONDUCTANCE		
Sample Collected:	01/03/2006	Findings:	5. UG/L
Chemical:	PERCHLORATE		
Sample Collected:	01/09/2006	Findings:	30. MG/L
Chemical:	NITRATE (AS NO3)		
Sample Collected:	01/17/2006	Findings:	32. MG/L
Chemical:	NITRATE (AS NO3)		
Sample Collected:	01/17/2006	Findings:	480. US
Chemical:	SPECIFIC CONDUCTANCE		

Sample Collected:	01/17/2006	Findings:	6. UG/L
Chemical:	PERCHLORATE		
Sample Collected:	01/23/2006	Findings:	32. MG/L
Chemical:	NITRATE (AS NO3)		
Sample Collected:	01/23/2006	Findings:	490. US
Chemical:	SPECIFIC CONDUCTANCE		
Sample Collected:	01/23/2006	Findings:	5. UG/L
Chemical:	PERCHLORATE		
Sample Collected:	01/30/2006	Findings:	35. MG/L
Chemical:	NITRATE (AS NO3)		
Sample Collected:	01/30/2006	Findings:	480. US
Chemical:	SPECIFIC CONDUCTANCE		
Sample Collected:	01/30/2006	Findings:	6. UG/L
Chemical:	PERCHLORATE		
Sample Collected:	02/06/2006	Findings:	34. MG/L
Chemical:	NITRATE (AS NO3)		
Sample Collected:	02/06/2006	Findings:	500. US
Chemical:	SPECIFIC CONDUCTANCE		
Sample Collected:	02/06/2006	Findings:	6. UG/L
Chemical:	PERCHLORATE		
Sample Collected:	02/13/2006	Findings:	33. MG/L
Chemical:	NITRATE (AS NO3)		
Sample Collected:	02/13/2006	Findings:	490. US
Chemical:	SPECIFIC CONDUCTANCE		
Sample Collected:	02/13/2006	Findings:	6. UG/L
Chemical:	PERCHLORATE		
Sample Collected:	02/21/2006	Findings:	33. MG/L
Chemical:	NITRATE (AS NO3)		
Sample Collected:	02/21/2006	Findings:	480. US
Chemical:	SPECIFIC CONDUCTANCE		
Sample Collected:	02/21/2006	Findings:	5. UG/L
Chemical:	PERCHLORATE		
Sample Collected:	02/27/2006	Findings:	33. MG/L
Chemical:	NITRATE (AS NO3)		
Sample Collected:	02/27/2006	Findings:	500. US
Chemical:	SPECIFIC CONDUCTANCE		
Sample Collected:	02/27/2006	Findings:	5. UG/L
Chemical:	PERCHLORATE		
Sample Collected:	03/06/2006	Findings:	34. MG/L
Chemical:	NITRATE (AS NO3)		
Sample Collected:	03/06/2006	Findings:	490. US
Chemical:	SPECIFIC CONDUCTANCE		
Sample Collected:	03/06/2006	Findings:	5. UG/L
Chemical:	PERCHLORATE		

GEOCHECK® - PHYSICAL SETTING SOURCE MAP FINDINGS

Sample Collected:	03/13/2006	Findings:	32. MG/L
Chemical:	NITRATE (AS NO3)		
Sample Collected:	03/13/2006	Findings:	480. US
Chemical:	SPECIFIC CONDUCTANCE		
Sample Collected:	03/13/2006	Findings:	5. UG/L
Chemical:	PERCHLORATE		
Sample Collected:	03/18/2006	Findings:	510. US
Chemical:	SPECIFIC CONDUCTANCE		
Sample Collected:	03/19/2006	Findings:	470. US
Chemical:	SPECIFIC CONDUCTANCE		
Sample Collected:	03/19/2006	Findings:	5. UG/L
Chemical:	PERCHLORATE		
Sample Collected:	03/20/2006	Findings:	31. MG/L
Chemical:	NITRATE (AS NO3)		
Sample Collected:	03/20/2006	Findings:	460. US
Chemical:	SPECIFIC CONDUCTANCE		
Sample Collected:	03/20/2006	Findings:	5. UG/L
Chemical:	PERCHLORATE		
Sample Collected:	03/21/2006	Findings:	470. US
Chemical:	SPECIFIC CONDUCTANCE		
Sample Collected:	03/21/2006	Findings:	6. UG/L
Chemical:	PERCHLORATE		
Sample Collected:	03/22/2006	Findings:	470. US
Chemical:	SPECIFIC CONDUCTANCE		
Sample Collected:	03/22/2006	Findings:	6. UG/L
Chemical:	PERCHLORATE		
Sample Collected:	03/27/2006	Findings:	31. MG/L
Chemical:	NITRATE (AS NO3)		
Sample Collected:	03/27/2006	Findings:	480. US
Chemical:	SPECIFIC CONDUCTANCE		
Sample Collected:	03/27/2006	Findings:	6. UG/L
Chemical:	PERCHLORATE		
Sample Collected:	04/03/2006	Findings:	32. MG/L
Chemical:	NITRATE (AS NO3)		
Sample Collected:	04/03/2006	Findings:	490. US
Chemical:	SPECIFIC CONDUCTANCE		
Sample Collected:	04/03/2006	Findings:	5. UG/L
Chemical:	PERCHLORATE		
Sample Collected:	04/10/2006	Findings:	34. MG/L
Chemical:	NITRATE (AS NO3)		
Sample Collected:	04/10/2006	Findings:	480. US
Chemical:	SPECIFIC CONDUCTANCE		
Sample Collected:	04/10/2006	Findings:	5. UG/L
Chemical:	PERCHLORATE		

Sample Collected:	04/17/2006	Findings:	31. MG/L
Chemical:	NITRATE (AS NO3)		
Sample Collected:	04/17/2006	Findings:	510. US
Chemical:	SPECIFIC CONDUCTANCE		
Sample Collected:	04/17/2006	Findings:	5. UG/L
Chemical:	PERCHLORATE		
Sample Collected:	04/24/2006	Findings:	31. MG/L
Chemical:	NITRATE (AS NO3)		
Sample Collected:	04/24/2006	Findings:	500. US
Chemical:	SPECIFIC CONDUCTANCE		
Sample Collected:	08/07/2007	Findings:	6. UG/L
Chemical:	PERCHLORATE		
Sample Collected:	08/14/2007	Findings:	30. MG/L
Chemical:	NITRATE (AS NO3)		
Sample Collected:	08/14/2007	Findings:	6. UG/L
Chemical:	PERCHLORATE		
Sample Collected:	08/21/2007	Findings:	30. MG/L
Chemical:	NITRATE (AS NO3)		
Sample Collected:	08/28/2007	Findings:	29. MG/L
Chemical:	NITRATE (AS NO3)		
Sample Collected:	08/28/2007	Findings:	5. UG/L
Chemical:	PERCHLORATE		
Sample Collected:	09/04/2007	Findings:	41. MG/L
Chemical:	NITRATE (AS NO3)		
Sample Collected:	09/04/2007	Findings:	6.1 UG/L
Chemical:	PERCHLORATE		
Sample Collected:	09/11/2007	Findings:	30. MG/L
Chemical:	NITRATE (AS NO3)		
Sample Collected:	09/11/2007	Findings:	6. UG/L
Chemical:	PERCHLORATE		
Sample Collected:	09/18/2007	Findings:	18. MG/L
Chemical:	NITRATE (AS NO3)		
Sample Collected:	09/18/2007	Findings:	6. UG/L
Chemical:	PERCHLORATE		
Sample Collected:	10/02/2007	Findings:	5.4 UG/L
Chemical:	PERCHLORATE		
Sample Collected:	10/05/2007	Findings:	32. MG/L
Chemical:	NITRATE (AS NO3)		
Sample Collected:	10/09/2007	Findings:	29. MG/L
Chemical:	NITRATE (AS NO3)		
Sample Collected:	10/09/2007	Findings:	5.2 UG/L
Chemical:	PERCHLORATE		
Sample Collected:	10/15/2007	Findings:	27. MG/L
Chemical:	NITRATE (AS NO3)		

Sample Collected:	10/16/2007	Findings:	30. MG/L
Chemical:	NITRATE (AS NO3)		
Sample Collected:	10/16/2007	Findings:	6. UG/L
Chemical:	PERCHLORATE		
Sample Collected:	10/19/2007	Findings:	490. US
Chemical:	SPECIFIC CONDUCTANCE		
Sample Collected:	10/19/2007	Findings:	7.21
Chemical:	PH, LABORATORY		
Sample Collected:	10/19/2007	Findings:	150. MG/L
Chemical:	ALKALINITY (TOTAL) AS CACO3		
Sample Collected:	10/19/2007	Findings:	150. MG/L
Chemical:	BICARBONATE ALKALINITY		
Sample Collected:	10/19/2007	Findings:	200. MG/L
Chemical:	HARDNESS (TOTAL) AS CACO3		
Sample Collected:	10/19/2007	Findings:	32. MG/L
Chemical:	CALCIUM		
Sample Collected:	10/19/2007	Findings:	29. MG/L
Chemical:	MAGNESIUM		
Sample Collected:	10/19/2007	Findings:	18. MG/L
Chemical:	SODIUM		
Sample Collected:	10/19/2007	Findings:	36. MG/L
Chemical:	CHLORIDE		
Sample Collected:	10/19/2007	Findings:	200. UG/L
Chemical:	COPPER		
Sample Collected:	10/19/2007	Findings:	300. MG/L
Chemical:	TOTAL DISSOLVED SOLIDS		
Sample Collected:	10/23/2007	Findings:	32. MG/L
Chemical:	NITRATE (AS NO3)		
Sample Collected:	10/23/2007	Findings:	5.8 UG/L
Chemical:	PERCHLORATE		
Sample Collected:	10/30/2007	Findings:	31. MG/L
Chemical:	NITRATE (AS NO3)		
Sample Collected:	10/30/2007	Findings:	5.7 UG/L
Chemical:	PERCHLORATE		
Sample Collected:	11/05/2007	Findings:	32. MG/L
Chemical:	NITRATE (AS NO3)		
Sample Collected:	11/06/2007	Findings:	500. US
Chemical:	SPECIFIC CONDUCTANCE		
Sample Collected:	11/06/2007	Findings:	31. MG/L
Chemical:	NITRATE (AS NO3)		
Sample Collected:	11/06/2007	Findings:	5.6 UG/L
Chemical:	PERCHLORATE		
Sample Collected:	11/13/2007	Findings:	510. US
Chemical:	SPECIFIC CONDUCTANCE		

Sample Collected:	11/13/2007	Findings:	31. MG/L
Chemical:	NITRATE (AS NO3)		
Sample Collected:	11/13/2007	Findings:	6.1 UG/L
Chemical:	PERCHLORATE		
Sample Collected:	11/21/2007	Findings:	520. US
Chemical:	SPECIFIC CONDUCTANCE		
Sample Collected:	11/21/2007	Findings:	4.4 UG/L
Chemical:	PERCHLORATE		
Sample Collected:	11/22/2007	Findings:	510. US
Chemical:	SPECIFIC CONDUCTANCE		
Sample Collected:	11/22/2007	Findings:	5. UG/L
Chemical:	PERCHLORATE		
Sample Collected:	11/23/2007	Findings:	510. US
Chemical:	SPECIFIC CONDUCTANCE		
Sample Collected:	11/23/2007	Findings:	5.3 UG/L
Chemical:	PERCHLORATE		
Sample Collected:	11/24/2007	Findings:	500. US
Chemical:	SPECIFIC CONDUCTANCE		
Sample Collected:	11/24/2007	Findings:	5.5 UG/L
Chemical:	PERCHLORATE		
Sample Collected:	12/04/2007	Findings:	30. MG/L
Chemical:	NITRATE (AS NO3)		
Sample Collected:	12/04/2007	Findings:	5.6 UG/L
Chemical:	PERCHLORATE		
Sample Collected:	12/10/2007	Findings:	31. MG/L
Chemical:	NITRATE (AS NO3)		
Sample Collected:	12/10/2007	Findings:	6900. UG/L
Chemical:	NITRATE + NITRITE (AS N)		
Sample Collected:	12/11/2007	Findings:	31. MG/L
Chemical:	NITRATE (AS NO3)		
Sample Collected:	12/11/2007	Findings:	6.1 UG/L
Chemical:	PERCHLORATE		
Sample Collected:	12/18/2007	Findings:	510. US
Chemical:	SPECIFIC CONDUCTANCE		
Sample Collected:	12/18/2007	Findings:	32. MG/L
Chemical:	NITRATE (AS NO3)		
Sample Collected:	12/18/2007	Findings:	5.9 UG/L
Chemical:	PERCHLORATE		
Sample Collected:	12/26/2007	Findings:	500. US
Chemical:	SPECIFIC CONDUCTANCE		
Sample Collected:	12/26/2007	Findings:	32. MG/L
Chemical:	NITRATE (AS NO3)		
Sample Collected:	12/26/2007	Findings:	5.7 UG/L
Chemical:	PERCHLORATE		

Sample Collected:	01/02/2008	Findings:	33. MG/L
Chemical:	NITRATE (AS NO3)		
Sample Collected:	01/02/2008	Findings:	5.6 UG/L
Chemical:	PERCHLORATE		
Sample Collected:	01/08/2008	Findings:	520. US
Chemical:	SPECIFIC CONDUCTANCE		
Sample Collected:	01/08/2008	Findings:	31. MG/L
Chemical:	NITRATE (AS NO3)		
Sample Collected:	01/08/2008	Findings:	5.9 UG/L
Chemical:	PERCHLORATE		
Sample Collected:	01/15/2008	Findings:	35. MG/L
Chemical:	NITRATE (AS NO3)		
Sample Collected:	02/01/2010	Findings:	520. US
Chemical:	SPECIFIC CONDUCTANCE		
Sample Collected:	02/01/2010	Findings:	29. MG/L
Chemical:	NITRATE (AS NO3)		
Sample Collected:	02/09/2010	Findings:	520. US
Chemical:	SPECIFIC CONDUCTANCE		
Sample Collected:	02/09/2010	Findings:	28. MG/L
Chemical:	NITRATE (AS NO3)		
Sample Collected:	02/16/2010	Findings:	520. US
Chemical:	SPECIFIC CONDUCTANCE		
Sample Collected:	02/16/2010	Findings:	29. MG/L
Chemical:	NITRATE (AS NO3)		
Sample Collected:	02/16/2010	Findings:	4.5 UG/L
Chemical:	PERCHLORATE		
Sample Collected:	02/23/2010	Findings:	520. US
Chemical:	SPECIFIC CONDUCTANCE		
Sample Collected:	02/23/2010	Findings:	29. MG/L
Chemical:	NITRATE (AS NO3)		
Sample Collected:	02/23/2010	Findings:	5.2 UG/L
Chemical:	PERCHLORATE		
Sample Collected:	03/01/2010	Findings:	1.46 PCI/L
Chemical:	GROSS ALPHA COUNTING ERROR		
Sample Collected:	03/01/2010	Findings:	0.36 PCI/L
Chemical:	GROSS ALPHA MDA95		
Sample Collected:	03/02/2010	Findings:	520. US
Chemical:	SPECIFIC CONDUCTANCE		
Sample Collected:	03/02/2010	Findings:	29. MG/L
Chemical:	NITRATE (AS NO3)		
Sample Collected:	03/02/2010	Findings:	5. UG/L
Chemical:	PERCHLORATE		
Sample Collected:	03/09/2010	Findings:	520. US
Chemical:	SPECIFIC CONDUCTANCE		

Sample Collected:	03/09/2010	Findings:	29. MG/L
Chemical:	NITRATE (AS NO3)		
Sample Collected:	03/09/2010	Findings:	4.7 UG/L
Chemical:	PERCHLORATE		
Sample Collected:	03/16/2010	Findings:	520. US
Chemical:	SPECIFIC CONDUCTANCE		
Sample Collected:	03/16/2010	Findings:	29. MG/L
Chemical:	NITRATE (AS NO3)		
Sample Collected:	03/16/2010	Findings:	6. UG/L
Chemical:	PERCHLORATE		
Sample Collected:	04/07/2010	Findings:	520. US
Chemical:	SPECIFIC CONDUCTANCE		
Sample Collected:	04/07/2010	Findings:	29. MG/L
Chemical:	NITRATE (AS NO3)		
Sample Collected:	04/07/2010	Findings:	5.5 UG/L
Chemical:	PERCHLORATE		
Sample Collected:	04/13/2010	Findings:	520. US
Chemical:	SPECIFIC CONDUCTANCE		
Sample Collected:	04/13/2010	Findings:	28. MG/L
Chemical:	NITRATE (AS NO3)		
Sample Collected:	04/13/2010	Findings:	5.5 UG/L
Chemical:	PERCHLORATE		
Sample Collected:	04/20/2010	Findings:	28. MG/L
Chemical:	NITRATE (AS NO3)		
Sample Collected:	04/20/2010	Findings:	500. US
Chemical:	SPECIFIC CONDUCTANCE		
Sample Collected:	04/20/2010	Findings:	5.2 UG/L
Chemical:	PERCHLORATE		
Sample Collected:	04/28/2010	Findings:	28. MG/L
Chemical:	NITRATE (AS NO3)		
Sample Collected:	04/28/2010	Findings:	500. US
Chemical:	SPECIFIC CONDUCTANCE		
Sample Collected:	04/28/2010	Findings:	5.6 UG/L
Chemical:	PERCHLORATE		
Sample Collected:	04/29/2010	Findings:	520. US
Chemical:	SPECIFIC CONDUCTANCE		
Sample Collected:	04/29/2010	Findings:	7.41
Chemical:	PH, LABORATORY		
Sample Collected:	04/29/2010	Findings:	160. MG/L
Chemical:	ALKALINITY (TOTAL) AS CACO3		
Sample Collected:	04/29/2010	Findings:	200. MG/L
Chemical:	BICARBONATE ALKALINITY		
Sample Collected:	04/29/2010	Findings:	300. MG/L
Chemical:	HARDNESS (TOTAL) AS CACO3		

Sample Collected:	06/06/2006	Findings:	32. MG/L
Chemical:	NITRATE (AS NO3)		
Sample Collected:	06/06/2006	Findings:	480. US
Chemical:	SPECIFIC CONDUCTANCE		
Sample Collected:	06/06/2006	Findings:	5. UG/L
Chemical:	PERCHLORATE		
Sample Collected:	06/13/2006	Findings:	33. MG/L
Chemical:	NITRATE (AS NO3)		
Sample Collected:	06/13/2006	Findings:	430. US
Chemical:	SPECIFIC CONDUCTANCE		
Sample Collected:	06/13/2006	Findings:	6. UG/L
Chemical:	PERCHLORATE		
Sample Collected:	06/20/2006	Findings:	34. MG/L
Chemical:	NITRATE (AS NO3)		
Sample Collected:	06/20/2006	Findings:	490. US
Chemical:	SPECIFIC CONDUCTANCE		
Sample Collected:	06/20/2006	Findings:	6. UG/L
Chemical:	PERCHLORATE		
Sample Collected:	06/27/2006	Findings:	34. MG/L
Chemical:	NITRATE (AS NO3)		
Sample Collected:	06/27/2006	Findings:	480. US
Chemical:	SPECIFIC CONDUCTANCE		
Sample Collected:	06/27/2006	Findings:	5. UG/L
Chemical:	PERCHLORATE		
Sample Collected:	07/05/2006	Findings:	31. MG/L
Chemical:	NITRATE (AS NO3)		
Sample Collected:	07/05/2006	Findings:	480. US
Chemical:	SPECIFIC CONDUCTANCE		
Sample Collected:	07/05/2006	Findings:	6. UG/L
Chemical:	PERCHLORATE		
Sample Collected:	07/11/2006	Findings:	31. MG/L
Chemical:	NITRATE (AS NO3)		
Sample Collected:	07/11/2006	Findings:	480. US
Chemical:	SPECIFIC CONDUCTANCE		
Sample Collected:	07/11/2006	Findings:	6. UG/L
Chemical:	PERCHLORATE		
Sample Collected:	07/18/2006	Findings:	33. ,MG/L
Chemical:	NITRATE (AS NO3)		
Sample Collected:	07/18/2006	Findings:	480. US
Chemical:	SPECIFIC CONDUCTANCE		
Sample Collected:	07/18/2006	Findings:	5. UG/L
Chemical:	PERCHLORATE		
Sample Collected:	07/25/2006	Findings:	31. MG/L
Chemical:	NITRATE (AS NO3)		

Date of Government Version: 08/08/2005
Date Data Arrived at EDR: 08/03/2006
Date Made Active in Reports: 08/24/2006
Number of Days to Update: 21

Source: Department of Toxic Substance Control
Telephone: 916-323-3400
Last EDR Contact: 02/23/2009
Next Scheduled EDR Contact: 05/25/2009
Data Release Frequency: No Update Planned

SCH: School Property Evaluation Program
This category contains proposed and existing school sites that are being evaluated by DTSC for possible hazardous materials contamination. In some cases, these properties may be listed in the CalSites category depending on the level of threat to public health and safety or the environment they pose.

Date of Government Version: 08/18/2010
Date Data Arrived at EDR: 09/16/2010
Date Made Active in Reports: 09/29/2010
Number of Days to Update: 13

Source: Department of Toxic Substances Control
Telephone: 916-323-3400
Last EDR Contact: 11/09/2010
Next Scheduled EDR Contact: 02/21/2011
Data Release Frequency: Quarterly

TOXIC PITS: Toxic Pits Cleanup Act Sites
Toxic PITS Cleanup Act Sites. TOXIC PITS identifies sites suspected of containing hazardous substances where cleanup has not yet been completed.

Date of Government Version: 07/01/1995
Date Data Arrived at EDR: 08/30/1995
Date Made Active in Reports: 09/26/1995
Number of Days to Update: 27

Source: State Water Resources Control Board
Telephone: 916-227-4364
Last EDR Contact: 01/26/2009
Next Scheduled EDR Contact: 04/27/2009
Data Release Frequency: No Update Planned

CDL: Clandestine Drug Labs
A listing of drug lab locations. Listing of a location in this database does not indicate that any illegal drug lab materials were or were not present there, and does not constitute a determination that the location either requires or does not require additional cleanup work.

Date of Government Version: 08/19/2010
Date Data Arrived at EDR: 08/23/2010
Date Made Active in Reports: 09/29/2010
Number of Days to Update: 37

Source: Department of Toxic Substances Control
Telephone: 916-255-6504
Last EDR Contact: 10/04/2010
Next Scheduled EDR Contact: 01/17/2011
Data Release Frequency: Varies

US HIST CDL: National Clandestine Laboratory Register
A listing of clandestine drug lab locations. The U.S. Department of Justice ("the Department") provides this web site as a public service. It contains addresses of some locations where law enforcement agencies reported they found chemicals or other items that indicated the presence of either clandestine drug laboratories or dumpsites. In most cases, the source of the entries is not the Department, and the Department has not verified the entry and does not guarantee its accuracy. Members of the public must verify the accuracy of all entries by, for example, contacting local law enforcement and local health departments.

Date of Government Version: 09/01/2007
Date Data Arrived at EDR: 11/19/2008
Date Made Active in Reports: 03/30/2009
Number of Days to Update: 131

Source: Drug Enforcement Administration
Telephone: 202-307-1000
Last EDR Contact: 03/23/2009
Next Scheduled EDR Contact: 06/22/2009
Data Release Frequency: No Update Planned

Local Lists of Registered Storage Tanks

CA FID UST: Facility Inventory Database
The Facility Inventory Database (FID) contains a historical listing of active and inactive underground storage tank locations from the State Water Resource Control Board. Refer to local/county source for current data.

Date of Government Version: 10/31/1994
Date Data Arrived at EDR: 09/05/1995
Date Made Active in Reports: 09/29/1995
Number of Days to Update: 24

Source: California Environmental Protection Agency
Telephone: 916-341-5851
Last EDR Contact: 12/28/1998
Next Scheduled EDR Contact: N/A
Data Release Frequency: No Update Planned

UST MENDOCINO: Mendocino County UST Database
A listing of underground storage tank locations in Mendocino County.

Date of Government Version: 09/23/2009
Date Data Arrived at EDR: 09/23/2009
Date Made Active in Reports: 10/01/2009
Number of Days to Update: 8

Source: Department of Public Health
Telephone: 707-463-4466
Last EDR Contact: 12/06/2010
Next Scheduled EDR Contact: 03/21/2011
Data Release Frequency: Annually

HIST UST: Hazardous Substance Storage Container Database
The Hazardous Substance Storage Container Database is a historical listing of UST sites. Refer to local/county source for current data.

Date of Government Version: 10/15/1990
Date Data Arrived at EDR: 01/25/1991
Date Made Active in Reports: 02/12/1991
Number of Days to Update: 18

Source: State Water Resources Control Board
Telephone: 916-341-5851
Last EDR Contact: 07/26/2001
Next Scheduled EDR Contact: N/A
Data Release Frequency: No Update Planned

SWEEPS UST: SWEEPS UST Listing
Statewide Environmental Evaluation and Planning System. This underground storage tank listing was updated and maintained by a company contacted by the SWRCB in the early 1990's. The listing is no longer updated or maintained. The local agency is the contact for more information on a site on the SWEEPS list.

Date of Government Version: 06/01/1994
Date Data Arrived at EDR: 07/07/2005
Date Made Active in Reports: 08/11/2005
Number of Days to Update: 35

Source: State Water Resources Control Board
Telephone: N/A
Last EDR Contact: 06/03/2005
Next Scheduled EDR Contact: N/A
Data Release Frequency: No Update Planned

Local Land Records

LIENS 2: CERCLA Lien Information
A Federal CERCLA ('Superfund') lien can exist by operation of law at any site or property at which EPA has spent Superfund monies. These monies are spent to investigate and address releases and threatened releases of contamination. CERCLIS provides information as to the identity of these sites and properties.

Date of Government Version: 05/06/2010
Date Data Arrived at EDR: 05/11/2010
Date Made Active in Reports: 08/09/2010
Number of Days to Update: 90

Source: Environmental Protection Agency
Telephone: 202-564-6023
Last EDR Contact: 11/01/2010
Next Scheduled EDR Contact: 02/14/2011
Data Release Frequency: Varies

LUCIS: Land Use Control Information System
LUCIS contains records of land use control information pertaining to the former Navy Base Realignment and Closure properties.

Date of Government Version: 12/09/2005
Date Data Arrived at EDR: 12/11/2006
Date Made Active in Reports: 01/11/2007
Number of Days to Update: 31

Source: Department of the Navy
Telephone: 843-820-7326
Last EDR Contact: 11/22/2010
Next Scheduled EDR Contact: 03/07/2011
Data Release Frequency: Varies

LIENS: Environmental Liens Listing
A listing of property locations with environmental liens for California where DTSC is a lien holder.

Date of Government Version: 10/26/2010
Date Data Arrived at EDR: 10/27/2010
Date Made Active in Reports: 11/17/2010
Number of Days to Update: 21

Source: Department of Toxic Substances Control
Telephone: 916-323-3400
Last EDR Contact: 12/09/2010
Next Scheduled EDR Contact: 01/31/2011
Data Release Frequency: Varies

DEED: Deed Restriction Listing

Site Mitigation and Brownfields Reuse Program Facility Sites with Deed Restrictions & Hazardous Waste Management Program Facility Sites with Deed / Land Use Restriction. The DTSC Site Mitigation and Brownfields Reuse Program (SMBRP) list includes sites cleaned up under the program's oversight and generally does not include current or former hazardous waste facilities that required a hazardous waste facility permit. The list represents deed restrictions that are active. Some sites have multiple deed restrictions. The DTSC Hazardous Waste Management Program (HWMP) has developed a list of current or former hazardous waste facilities that have a recorded land use restriction at the local county recorder's office. The land use restrictions on this list were required by the DTSC HWMP as a result of the presence of hazardous substances that remain on site after the facility (or part of the facility) has been closed or cleaned up. The types of land use restriction include deed notice, deed restriction, or a land use restriction that binds current and future owners.

Date of Government Version: 09/14/2010
Date Data Arrived at EDR: 09/15/2010
Date Made Active in Reports: 09/29/2010
Number of Days to Update: 14

Source: Department of Toxic Substances Control
Telephone: 916-323-3400
Last EDR Contact: 12/14/2010
Next Scheduled EDR Contact: 03/28/2011
Data Release Frequency: Semi-Annually

Records of Emergency Release Reports

HMIRS: Hazardous Materials Information Reporting System

Hazardous Materials Incident Report System. HMIRS contains hazardous material spill incidents reported to DOT.

Date of Government Version: 04/06/2010
Date Data Arrived at EDR: 04/07/2010
Date Made Active in Reports: 05/27/2010
Number of Days to Update: 50

Source: U.S. Department of Transportation
Telephone: 202-366-4555
Last EDR Contact: 10/07/2010
Next Scheduled EDR Contact: 01/17/2011
Data Release Frequency: Annually

CHMIRS: California Hazardous Material Incident Report System

California Hazardous Material Incident Reporting System. CHMIRS contains information on reported hazardous material incidents (accidental releases or spills).

Date of Government Version: 12/31/2009
Date Data Arrived at EDR: 07/21/2010
Date Made Active in Reports: 08/20/2010
Number of Days to Update: 30

Source: Office of Emergency Services
Telephone: 916-845-8400
Last EDR Contact: 11/01/2010
Next Scheduled EDR Contact: 02/14/2011
Data Release Frequency: Varies

LDS: Land Disposal Sites Listing

The Land Disposal program regulates of waste discharge to land for treatment, storage and disposal in waste management units.

Date of Government Version: 10/28/2010
Date Data Arrived at EDR: 10/28/2010
Date Made Active in Reports: 11/17/2010
Number of Days to Update: 20

Source: State Water Quality Control Board
Telephone: 866-480-1028
Last EDR Contact: 12/16/2010
Next Scheduled EDR Contact: 04/04/2011
Data Release Frequency: Quarterly

MCS: Military Cleanup Sites Listing

The State Water Resources Control Board and nine Regional Water Quality Control Boards partner with the Department of Defense (DoD) through the Defense and State Memorandum of Agreement (DSMOA) to oversee the investigation and remediation of water quality issues at military facilities.

Date of Government Version: 10/28/2010
Date Data Arrived at EDR: 10/28/2010
Date Made Active in Reports: 11/17/2010
Number of Days to Update: 20

Source: State Water Resources Control Board
Telephone: 866-480-1028
Last EDR Contact: 12/16/2010
Next Scheduled EDR Contact: 04/04/2011
Data Release Frequency: Quarterly

Other Ascertainable Records

RCRA-NonGen: RCRA - Non Generators

RCRAInfo is EPA's comprehensive information system, providing access to data supporting the Resource Conservation and Recovery Act (RCRA) of 1976 and the Hazardous and Solid Waste Amendments (HSWA) of 1984. The database includes selective information on sites which generate, transport, store, treat and/or dispose of hazardous waste as defined by the Resource Conservation and Recovery Act (RCRA). Non-Generators do not presently generate hazardous waste.

Date of Government Version: 02/17/2010
Date Data Arrived at EDR: 02/19/2010
Date Made Active in Reports: 05/17/2010
Number of Days to Update: 87

Source: Environmental Protection Agency
Telephone: (415) 495-8895
Last EDR Contact: 10/07/2010
Next Scheduled EDR Contact: 01/17/2011
Data Release Frequency: Varies

DOT OPS: Incident and Accident Data

Department of Transporation, Office of Pipeline Safety Incident and Accident data.

Date of Government Version: 01/12/2010
Date Data Arrived at EDR: 02/09/2010
Date Made Active in Reports: 04/12/2010
Number of Days to Update: 62

Source: Department of Transporation, Office of Pipeline Safety
Telephone: 202-366-4595
Last EDR Contact: 11/09/2010
Next Scheduled EDR Contact: 02/21/2011
Data Release Frequency: Varies

DOD: Department of Defense Sites

This data set consists of federally owned or administered lands, administered by the Department of Defense, that have any area equal to or greater than 640 acres of the United States, Puerto Rico, and the U.S. Virgin Islands.

Date of Government Version: 12/31/2005
Date Data Arrived at EDR: 11/10/2006
Date Made Active in Reports: 01/11/2007
Number of Days to Update: 62

Source: USGS
Telephone: 703-692-8801
Last EDR Contact: 10/28/2010
Next Scheduled EDR Contact: 01/31/2011
Data Release Frequency: Semi-Annually

FUDS: Formerly Used Defense Sites

The listing includes locations of Formerly Used Defense Sites properties where the US Army Corps of Engineers is actively working or will take necessary cleanup actions.

Date of Government Version: 12/31/2009
Date Data Arrived at EDR: 08/12/2010
Date Made Active in Reports: 12/02/2010
Number of Days to Update: 112

Source: U.S. Army Corps of Engineers
Telephone: 202-528-4285
Last EDR Contact: 12/13/2010
Next Scheduled EDR Contact: 03/28/2011
Data Release Frequency: Varies

CONSENT: Superfund (CERCLA) Consent Decrees

Major legal settlements that establish responsibility and standards for cleanup at NPL (Superfund) sites. Released periodically by United States District Courts after settlement by parties to litigation matters.

Date of Government Version: 07/01/2010
Date Data Arrived at EDR: 08/11/2010
Date Made Active in Reports: 12/02/2010
Number of Days to Update: 113

Source: Department of Justice, Consent Decree Library
Telephone: Varies
Last EDR Contact: 10/04/2010
Next Scheduled EDR Contact: 01/17/2011
Data Release Frequency: Varies

ROD: Records Of Decision

Record of Decision. ROD documents mandate a permanent remedy at an NPL (Superfund) site containing technical and health information to aid in the cleanup.

Date of Government Version: 06/01/2010
Date Data Arrived at EDR: 06/16/2010
Date Made Active in Reports: 08/17/2010
Number of Days to Update: 62

Source: EPA
Telephone: 703-416-0223
Last EDR Contact: 12/10/2010
Next Scheduled EDR Contact: 03/28/2011
Data Release Frequency: Annually

UMTRA: Uranium Mill Tailings Sites

Uranium ore was mined by private companies for federal government use in national defense programs. When the mills shut down, large piles of the sand-like material (mill tailings) remain after uranium has been extracted from the ore. Levels of human exposure to radioactive materials from the piles are low; however, in some cases tailings were used as construction materials before the potential health hazards of the tailings were recognized.

Date of Government Version: 12/14/2009
Date Data Arrived at EDR: 09/29/2010
Date Made Active in Reports: 10/04/2010
Number of Days to Update: 5

Source: Department of Energy
Telephone: 505-845-0011
Last EDR Contact: 11/29/2010
Next Scheduled EDR Contact: 03/14/2011
Data Release Frequency: Varies

MINES: Mines Master Index File

Contains all mine identification numbers issued for mines active or opened since 1971. The data also includes violation information.

Date of Government Version: 08/04/2010
Date Data Arrived at EDR: 09/09/2010
Date Made Active in Reports: 12/02/2010
Number of Days to Update: 84

Source: Department of Labor, Mine Safety and Health Administration
Telephone: 303-231-5959
Last EDR Contact: 09/09/2010
Next Scheduled EDR Contact: 03/21/2011
Data Release Frequency: Semi-Annually

TRIS: Toxic Chemical Release Inventory System

Toxic Release Inventory System. TRIS identifies facilities which release toxic chemicals to the air, water and land in reportable quantities under SARA Title III Section 313.

Date of Government Version: 12/31/2008
Date Data Arrived at EDR: 01/13/2010
Date Made Active in Reports: 02/18/2010
Number of Days to Update: 36

Source: EPA
Telephone: 202-566-0250
Last EDR Contact: 12/17/2010
Next Scheduled EDR Contact: 03/14/2011
Data Release Frequency: Annually

TSCA: Toxic Substances Control Act

Toxic Substances Control Act. TSCA identifies manufacturers and importers of chemical substances included on the TSCA Chemical Substance Inventory list. It includes data on the production volume of these substances by plant site.

Date of Government Version: 12/31/2006
Date Data Arrived at EDR: 09/29/2010
Date Made Active in Reports: 12/02/2010
Number of Days to Update: 64

Source: EPA
Telephone: 202-260-5521
Last EDR Contact: 10/01/2010
Next Scheduled EDR Contact: 01/10/2011
Data Release Frequency: Every 4 Years

FTTS: FIFRA/ TSCA Tracking System - FIFRA (Federal Insecticide, Fungicide, & Rodenticide Act)/TSCA (Toxic Substances Control Act)

FTTS tracks administrative cases and pesticide enforcement actions and compliance activities related to FIFRA, TSCA and EPCRA (Emergency Planning and Community Right-to-Know Act). To maintain currency, EDR contacts the Agency on a quarterly basis.

Date of Government Version: 04/09/2009
Date Data Arrived at EDR: 04/16/2009
Date Made Active in Reports: 05/11/2009
Number of Days to Update: 25

Source: EPA/Office of Prevention, Pesticides and Toxic Substances
Telephone: 202-566-1667
Last EDR Contact: 11/29/2010
Next Scheduled EDR Contact: 03/14/2011
Data Release Frequency: Quarterly

FTTS INSP: FIFRA/ TSCA Tracking System - FIFRA (Federal Insecticide, Fungicide, & Rodenticide Act)/TSCA (Toxic Substances Control Act)

A listing of FIFRA/TSCA Tracking System (FTTS) inspections and enforcements.

Date of Government Version: 04/09/2009
Date Data Arrived at EDR: 04/16/2009
Date Made Active in Reports: 05/11/2009
Number of Days to Update: 25

Source: EPA
Telephone: 202-566-1667
Last EDR Contact: 11/29/2010
Next Scheduled EDR Contact: 03/14/2011
Data Release Frequency: Quarterly

HIST FTTS: FIFRA/TSCA Tracking System Administrative Case Listing

A complete administrative case listing from the FIFRA/TSCA Tracking System (FTTS) for all ten EPA regions. The information was obtained from the National Compliance Database (NCDB). NCDB supports the implementation of FIFRA (Federal Insecticide, Fungicide, and Rodenticide Act) and TSCA (Toxic Substances Control Act). Some EPA regions are now closing out records. Because of that, and the fact that some EPA regions are not providing EPA Headquarters with updated records, it was decided to create a HIST FTTS database. It included records that may not be included in the newer FTTS database updates. This database is no longer updated.

Date of Government Version: 10/19/2006
Date Data Arrived at EDR: 03/01/2007
Date Made Active in Reports: 04/10/2007
Number of Days to Update: 40

Source: Environmental Protection Agency
Telephone: 202-564-2501
Last EDR Contact: 12/17/2007
Next Scheduled EDR Contact: 03/17/2008
Data Release Frequency: No Update Planned

HIST FTTS INSP: FIFRA/TSCA Tracking System Inspection & Enforcement Case Listing

A complete inspection and enforcement case listing from the FIFRA/TSCA Tracking System (FTTS) for all ten EPA regions. The information was obtained from the National Compliance Database (NCDB). NCDB supports the implementation of FIFRA (Federal Insecticide, Fungicide, and Rodenticide Act) and TSCA (Toxic Substances Control Act). Some EPA regions are now closing out records. Because of that, and the fact that some EPA regions are not providing EPA Headquarters with updated records, it was decided to create a HIST FTTS database. It included records that may not be included in the newer FTTS database updates. This database is no longer updated.

Date of Government Version: 10/19/2006
Date Data Arrived at EDR: 03/01/2007
Date Made Active in Reports: 04/10/2007
Number of Days to Update: 40

Source: Environmental Protection Agency
Telephone: 202-564-2501
Last EDR Contact: 12/17/2008
Next Scheduled EDR Contact: 03/17/2008
Data Release Frequency: No Update Planned

SSTS: Section 7 Tracking Systems

Section 7 of the Federal Insecticide, Fungicide and Rodenticide Act, as amended (92 Stat. 829) requires all registered pesticide-producing establishments to submit a report to the Environmental Protection Agency by March 1st each year. Each establishment must report the types and amounts of pesticides, active ingredients and devices being produced, and those having been produced and sold or distributed in the past year.

Date of Government Version: 12/31/2008
Date Data Arrived at EDR: 01/06/2010
Date Made Active in Reports: 02/10/2010
Number of Days to Update: 35

Source: EPA
Telephone: 202-564-4203
Last EDR Contact: 11/01/2010
Next Scheduled EDR Contact: 02/14/2011
Data Release Frequency: Annually

ICIS: Integrated Compliance Information System

The Integrated Compliance Information System (ICIS) supports the information needs of the national enforcement and compliance program as well as the unique needs of the National Pollutant Discharge Elimination System (NPDES) program.

Date of Government Version: 04/24/2010
Date Data Arrived at EDR: 04/29/2010
Date Made Active in Reports: 05/17/2010
Number of Days to Update: 18

Source: Environmental Protection Agency
Telephone: 202-564-5088
Last EDR Contact: 09/27/2010
Next Scheduled EDR Contact: 01/10/2011
Data Release Frequency: Quarterly

PADS: PCB Activity Database System

PCB Activity Database. PADS Identifies generators, transporters, commercial storers and/or brokers and disposers of PCB's who are required to notify the EPA of such activities.

Date of Government Version: 02/01/2010
Date Data Arrived at EDR: 04/22/2010
Date Made Active in Reports: 08/09/2010
Number of Days to Update: 109

Source: EPA
Telephone: 202-566-0500
Last EDR Contact: 11/10/2010
Next Scheduled EDR Contact: 01/31/2011
Data Release Frequency: Annually

GOVERNMENT RECORDS SEARCHED / DATA CURRENCY TRACKING

MLTS: Material Licensing Tracking System

MLTS is maintained by the Nuclear Regulatory Commission and contains a list of approximately 8,100 sites which possess or use radioactive materials and which are subject to NRC licensing requirements. To maintain currency, EDR contacts the Agency on a quarterly basis.

Date of Government Version: 03/18/2010
Date Data Arrived at EDR: 04/06/2010
Date Made Active in Reports: 05/27/2010
Number of Days to Update: 51

Source: Nuclear Regulatory Commission
Telephone: 301-415-7169
Last EDR Contact: 12/13/2010
Next Scheduled EDR Contact: 03/28/2011
Data Release Frequency: Quarterly

RADINFO: Radiation Information Database

The Radiation Information Database (RADINFO) contains information about facilities that are regulated by U.S. Environmental Protection Agency (EPA) regulations for radiation and radioactivity.

Date of Government Version: 07/13/2010
Date Data Arrived at EDR: 07/14/2010
Date Made Active in Reports: 08/09/2010
Number of Days to Update: 26

Source: Environmental Protection Agency
Telephone: 202-343-9775
Last EDR Contact: 10/14/2010
Next Scheduled EDR Contact: 01/24/2011
Data Release Frequency: Quarterly

FINDS: Facility Index System/Facility Registry System

Facility Index System. FINDS contains both facility information and 'pointers' to other sources that contain more detail. EDR includes the following FINDS databases in this report: PCS (Permit Compliance System), AIRS (Aerometric Information Retrieval System), DOCKET (Enforcement Docket used to manage and track information on civil judicial enforcement cases for all environmental statutes), FURS (Federal Underground Injection Control), C-DOCKET (Criminal Docket System used to track criminal enforcement actions for all environmental statutes), FFIS (Federal Facilities Information System), STATE (State Environmental Laws and Statutes), and PADS (PCB Activity Data System).

Date of Government Version: 04/14/2010
Date Data Arrived at EDR: 04/16/2010
Date Made Active in Reports: 05/27/2010
Number of Days to Update: 41

Source: EPA
Telephone: (415) 947-8000
Last EDR Contact: 12/10/2010
Next Scheduled EDR Contact: 03/28/2011
Data Release Frequency: Quarterly

RAATS: RCRA Administrative Action Tracking System

RCRA Administration Action Tracking System. RAATS contains records based on enforcement actions issued under RCRA pertaining to major violators and includes administrative and civil actions brought by the EPA. For administration actions after September 30, 1995, data entry in the RAATS database was discontinued. EPA will retain a copy of the database for historical records. It was necessary to terminate RAATS because a decrease in agency resources made it impossible to continue to update the information contained in the database.

Date of Government Version: 04/17/1995
Date Data Arrived at EDR: 07/03/1995
Date Made Active in Reports: 08/07/1995
Number of Days to Update: 35

Source: EPA
Telephone: 202-564-4104
Last EDR Contact: 06/02/2008
Next Scheduled EDR Contact: 09/01/2008
Data Release Frequency: No Update Planned

BRS: Biennial Reporting System

The Biennial Reporting System is a national system administered by the EPA that collects data on the generation and management of hazardous waste. BRS captures detailed data from two groups: Large Quantity Generators (LQG) and Treatment, Storage, and Disposal Facilities.

Date of Government Version: 12/31/2007
Date Data Arrived at EDR: 02/25/2010
Date Made Active in Reports: 05/12/2010
Number of Days to Update: 76

Source: EPA/NTIS
Telephone: 800-424-9346
Last EDR Contact: 11/30/2010
Next Scheduled EDR Contact: 03/07/2011
Data Release Frequency: Biennially

CA BOND EXP. PLAN: Bond Expenditure Plan
Department of Health Services developed a site-specific expenditure plan as the basis for an appropriation of Hazardous Substance Cleanup Bond Act funds. It is not updated.

Date of Government Version: 01/01/1989
Date Data Arrived at EDR: 07/27/1994
Date Made Active in Reports: 08/02/1994
Number of Days to Update: 6

Source: Department of Health Services
Telephone: 916-255-2118
Last EDR Contact: 05/31/1994
Next Scheduled EDR Contact: N/A
Data Release Frequency: No Update Planned

WDS: Waste Discharge System
Sites which have been issued waste discharge requirements.

Date of Government Version: 06/19/2007
Date Data Arrived at EDR: 06/20/2007
Date Made Active in Reports: 06/29/2007
Number of Days to Update: 9

Source: State Water Resources Control Board
Telephone: 916-341-5227
Last EDR Contact: 11/29/2010
Next Scheduled EDR Contact: 03/14/2011
Data Release Frequency: Quarterly

NPDES: NPDES Permits Listing
A listing of NPDES permits, including stormwater.

Date of Government Version: 08/24/2010
Date Data Arrived at EDR: 08/24/2010
Date Made Active in Reports: 09/29/2010
Number of Days to Update: 36

Source: State Water Resources Control Board
Telephone: 916-445-9379
Last EDR Contact: 11/23/2010
Next Scheduled EDR Contact: 03/07/2011
Data Release Frequency: Quarterly

CORTESE: "Cortese" Hazardous Waste & Substances Sites List
The sites for the list are designated by the State Water Resource Control Board (LUST), the Integrated Waste Board (SWF/LS), and the Department of Toxic Substances Control (Cal-Sites). This listing is no longer updated by the state agency.

Date of Government Version: 10/05/2010
Date Data Arrived at EDR: 10/06/2010
Date Made Active in Reports: 11/17/2010
Number of Days to Update: 42

Source: CAL EPA/Office of Emergency Information
Telephone: 916-323-3400
Last EDR Contact: 10/06/2010
Next Scheduled EDR Contact: 01/17/2011
Data Release Frequency: Quarterly

HIST CORTESE: Hazardous Waste & Substance Site List
The sites for the list are designated by the State Water Resource Control Board [LUST], the Integrated Waste Board [SWF/LS], and the Department of Toxic Substances Control [CALSITES].

Date of Government Version: 04/01/2001
Date Data Arrived at EDR: 01/22/2009
Date Made Active in Reports: 04/08/2009
Number of Days to Update: 76

Source: Department of Toxic Substances Control
Telephone: 916-323-3400
Last EDR Contact: 01/22/2009
Next Scheduled EDR Contact: N/A
Data Release Frequency: No Update Planned

NOTIFY 65: Proposition 65 Records
Proposition 65 Notification Records. NOTIFY 65 contains facility notifications about any release which could impact drinking water and thereby expose the public to a potential health risk.

Date of Government Version: 10/21/1993
Date Data Arrived at EDR: 11/01/1993
Date Made Active in Reports: 11/19/1993
Number of Days to Update: 18

Source: State Water Resources Control Board
Telephone: 916-445-3846
Last EDR Contact: 09/27/2010
Next Scheduled EDR Contact: 01/10/2011
Data Release Frequency: No Update Planned

DRYCLEANERS: Cleaner Facilities

A list of drycleaner related facilities that have EPA ID numbers. These are facilities with certain SIC codes: power laundries, family and commercial; garment pressing and cleaner's agents; linen supply; coin-operated laundries and cleaning; drycleaning plants, except rugs; carpet and upholster cleaning; industrial launderers; laundry and garment services.

Date of Government Version: 09/15/2010
Date Data Arrived at EDR: 09/16/2010
Date Made Active in Reports: 09/29/2010
Number of Days to Update: 13

Source: Department of Toxic Substance Control
Telephone: 916-327-4498
Last EDR Contact: 12/13/2010
Next Scheduled EDR Contact: 03/28/2011
Data Release Frequency: Annually

WIP: Well Investigation Program Case List

Well Investigation Program case in the San Gabriel and San Fernando Valley area.

Date of Government Version: 07/03/2009
Date Data Arrived at EDR: 07/21/2009
Date Made Active in Reports: 08/03/2009
Number of Days to Update: 13

Source: Los Angeles Water Quality Control Board
Telephone: 213-576-6726
Last EDR Contact: 10/05/2010
Next Scheduled EDR Contact: 01/17/2011
Data Release Frequency: Varies

HAZNET: Facility and Manifest Data

Facility and Manifest Data. The data is extracted from the copies of hazardous waste manifests received each year by the DTSC. The annual volume of manifests is typically 700,000 - 1,000,000 annually, representing approximately 350,000 - 500,000 shipments. Data are from the manifests submitted without correction, and therefore many contain some invalid values for data elements such as generator ID, TSD ID, waste category, and disposal method.

Date of Government Version: 12/31/2009
Date Data Arrived at EDR: 07/07/2010
Date Made Active in Reports: 08/12/2010
Number of Days to Update: 36

Source: California Environmental Protection Agency
Telephone: 916-255-1136
Last EDR Contact: 10/19/2010
Next Scheduled EDR Contact: 01/31/2011
Data Release Frequency: Annually

EMI: Emissions Inventory Data

Toxics and criteria pollutant emissions data collected by the ARB and local air pollution agencies.

Date of Government Version: 12/31/2008
Date Data Arrived at EDR: 09/29/2010
Date Made Active in Reports: 10/18/2010
Number of Days to Update: 19

Source: California Air Resources Board
Telephone: 916-322-2990
Last EDR Contact: 09/29/2010
Next Scheduled EDR Contact: 01/10/2011
Data Release Frequency: Varies

INDIAN RESERV: Indian Reservations

This map layer portrays Indian administered lands of the United States that have any area equal to or greater than 640 acres.

Date of Government Version: 12/31/2005
Date Data Arrived at EDR: 12/08/2006
Date Made Active in Reports: 01/11/2007
Number of Days to Update: 34

Source: USGS
Telephone: 202-208-3710
Last EDR Contact: 10/28/2010
Next Scheduled EDR Contact: 01/31/2011
Data Release Frequency: Semi-Annually

SCRD DRYCLEANERS: State Coalition for Remediation of Drycleaners Listing

The State Coalition for Remediation of Drycleaners was established in 1998, with support from the U.S. EPA Office of Superfund Remediation and Technology Innovation. It is comprised of representatives of states with established drycleaner remediation programs. Currently the member states are Alabama, Connecticut, Florida, Illinois, Kansas, Minnesota, Missouri, North Carolina, Oregon, South Carolina, Tennessee, Texas, and Wisconsin.

Date of Government Version: 08/31/2010
Date Data Arrived at EDR: 09/01/2010
Date Made Active in Reports: 12/02/2010
Number of Days to Update: 92

Source: Environmental Protection Agency
Telephone: 615-532-8599
Last EDR Contact: 12/13/2010
Next Scheduled EDR Contact: 02/07/2011
Data Release Frequency: Varies

PROC: Certified Processors Database
A listing of certified processors.

Date of Government Version: 07/23/2010
Date Data Arrived at EDR: 09/21/2010
Date Made Active in Reports: 09/29/2010
Number of Days to Update: 8

Source: Department of Conservation
Telephone: 916-323-3836
Last EDR Contact: 09/21/2010
Next Scheduled EDR Contact: 01/03/2011
Data Release Frequency: Quarterly

MWMP: Medical Waste Management Program Listing
The Medical Waste Management Program (MWMP) ensures the proper handling and disposal of medical waste by permitting and inspecting medical waste Offsite Treatment Facilities (PDF) and Transfer Stations (PDF) throughout the state. MWMP also oversees all Medical Waste Transporters.

Date of Government Version: 09/03/2010
Date Data Arrived at EDR: 09/16/2010
Date Made Active in Reports: 09/29/2010
Number of Days to Update: 13

Source: Department of Public Health
Telephone: 916-558-1784
Last EDR Contact: 12/14/2010
Next Scheduled EDR Contact: 03/28/2011
Data Release Frequency: Varies

COAL ASH DOE: Sleam-Electric Plan Operation Data
A listing of power plants that store ash in surface ponds.

Date of Government Version: 12/31/2005
Date Data Arrived at EDR: 08/07/2009
Date Made Active in Reports: 10/22/2009
Number of Days to Update: 76

Source: Department of Energy
Telephone: 202-586-8719
Last EDR Contact: 10/28/2010
Next Scheduled EDR Contact: 01/31/2011
Data Release Frequency: Varies

COAL ASH EPA: Coal Combustion Residues Surface Impoundments List
A listing of coal combustion residues surface impoundments with high hazard potential ratings.

Date of Government Version: 11/09/2009
Date Data Arrived at EDR: 12/18/2009
Date Made Active in Reports: 02/10/2010
Number of Days to Update: 54

Source: Environmental Protection Agency
Telephone: N/A
Last EDR Contact: 09/15/2010
Next Scheduled EDR Contact: 12/27/2010
Data Release Frequency: Varies

HWT: Registered Hazardous Waste Transporter Database
A listing of hazardous waste transporters. In California, unless specifically exempted, it is unlawful for any person to transport hazardous wastes unless the person holds a valid registration issued by DTSC. A hazardous waste transporter registration is valid for one year and is assigned a unique registration number.

Date of Government Version: 10/19/2010
Date Data Arrived at EDR: 10/20/2010
Date Made Active in Reports: 11/17/2010
Number of Days to Update: 28

Source: Department of Toxic Substances Control
Telephone: 916-440-7145
Last EDR Contact: 10/20/2010
Next Scheduled EDR Contact: 01/31/2011
Data Release Frequency: Quarterly

HWP: EnviroStor Permitted Facilities Listing
Detailed information on permitted hazardous waste facilities and corrective action ("cleanups") tracked in EnviroStor.

Date of Government Version: 08/09/2010
Date Data Arrived at EDR: 08/11/2010
Date Made Active in Reports: 08/20/2010
Number of Days to Update: 9

Source: Department of Toxic Substances Control
Telephone: 916-323-3400
Last EDR Contact: 12/10/2010
Next Scheduled EDR Contact: 02/21/2011
Data Release Frequency: Quarterly

FINANCIAL ASSURANCE 2: Financial Assurance Information Listing
A listing of financial assurance information for solid waste facilities. Financial assurance is intended to ensure that resources are available to pay for the cost of closure, post-closure care, and corrective measures if the owner or operator of a regulated facility is unable or unwilling to pay.

Date of Government Version: 09/27/2010
Date Data Arrived at EDR: 09/28/2010
Date Made Active in Reports: 10/18/2010
Number of Days to Update: 20

Source: California Integrated Waste Management Board
Telephone: 916-341-6066
Last EDR Contact: 12/20/2010
Next Scheduled EDR Contact: 03/07/2011
Data Release Frequency: Varies

FINANCIAL ASSURANCE: Financial Assurance Information Listing
Financial Assurance information

Date of Government Version: 03/01/2007
Date Data Arrived at EDR: 06/01/2007
Date Made Active in Reports: 06/29/2007
Number of Days to Update: 28

Source: Department of Toxic Substances Control
Telephone: 916-255-3628
Last EDR Contact: 11/10/2010
Next Scheduled EDR Contact: 02/14/2011
Data Release Frequency: Varies

FEDLAND: Federal and Indian Lands
Federally and Indian administrated lands of the United States. Lands included are administrated by: Army Corps of Engineers, Bureau of Reclamation, National Wild and Scenic River, National Wildlife Refuge, Public Domain Land, Wilderness, Wilderness Study Area, Wildlife Management Area, Bureau of Indian Affairs, Bureau of Land Management, Department of Justice, Forest Service, Fish and Wildlife Service, National Park Service.

Date of Government Version: 12/31/2005
Date Data Arrived at EDR: 02/06/2006
Date Made Active in Reports: 01/11/2007
Number of Days to Update: 339

Source: U.S. Geological Survey
Telephone: 888-275-8747
Last EDR Contact: 10/28/2010
Next Scheduled EDR Contact: 01/31/2011
Data Release Frequency: N/A

PCB TRANSFORMER: PCB Transformer Registration Database
The database of PCB transformer registrations that includes all PCB registration submittals.

Date of Government Version: 01/01/2008
Date Data Arrived at EDR: 02/18/2009
Date Made Active in Reports: 05/29/2009
Number of Days to Update: 100

Source: Environmental Protection Agency
Telephone: 202-566-0517
Last EDR Contact: 11/10/2010
Next Scheduled EDR Contact: 02/14/2011
Data Release Frequency: Varies

EDR PROPRIETARY RECORDS

EDR Proprietary Records

Manufactured Gas Plants: EDR Proprietary Manufactured Gas Plants
The EDR Proprietary Manufactured Gas Plant Database includes records of coal gas plants (manufactured gas plants) compiled by EDR's researchers. Manufactured gas sites were used in the United States from the 1800's to 1950's to produce a gas that could be distributed and used as fuel. These plants used whale oil, rosin, coal, or a mixture of coal, oil, and water that also produced a significant amount of waste. Many of the byproducts of the gas production, such as coal tar (oily waste containing volatile and non-volatile chemicals), sludges, oils and other compounds are potentially hazardous to human health and the environment. The byproduct from this process was frequently disposed of directly at the plant site and can remain or spread slowly, serving as a continuous source of soil and groundwater contamination.

Date of Government Version: N/A
Date Data Arrived at EDR: N/A
Date Made Active in Reports: N/A
Number of Days to Update: N/A

Source: EDR, Inc.
Telephone: N/A
Last EDR Contact: N/A
Next Scheduled EDR Contact: N/A
Data Release Frequency: No Update Planned

EDR Historical Auto Stations: EDR Proprietary Historic Gas Stations
EDR has searched selected national collections of business directories and has collected listings of potential gas station/filling station/service station sites that were available to EDR researchers. EDR's review was limited to those categories of sources that might, in EDR's opinion, include gas station/filling station/service station establishments. The categories reviewed included, but were not limited to gas, gas station, gasoline station, filling station, auto, automobile repair, auto service station, service station, etc.

Date of Government Version: N/A
Date Data Arrived at EDR: N/A
Date Made Active in Reports: N/A
Number of Days to Update: N/A

Source: EDR, Inc.
Telephone: N/A
Last EDR Contact: N/A
Next Scheduled EDR Contact: N/A
Data Release Frequency: Varies

EDR Historical Cleaners: EDR Proprietary Historic Dry Cleaners

EDR has searched selected national collections of business directories and has collected listings of potential dry cleaner sites that were available to EDR researchers. EDR's review was limited to those categories of sources that might, in EDR's opinion, include dry cleaning establishments. The categories reviewed included, but were not limited to dry cleaners, cleaners, laundry, laundromat, cleaning/laundry, wash & dry etc.

Date of Government Version: N/A
Date Data Arrived at EDR: N/A
Date Made Active in Reports: N/A
Number of Days to Update: N/A

Source: EDR, Inc.
Telephone: N/A
Last EDR Contact: N/A
Next Scheduled EDR Contact: N/A
Data Release Frequency: Varies

COUNTY RECORDS

ALAMEDA COUNTY:

Contaminated Sites

A listing of contaminated sites overseen by the Toxic Release Program (oil and groundwater contamination from chemical releases and spills) and the Leaking Underground Storage Tank Program (soil and ground water contamination from leaking petroleum USTs).

Date of Government Version: 10/13/2010
Date Data Arrived at EDR: 10/14/2010
Date Made Active in Reports: 11/17/2010
Number of Days to Update: 34

Source: Alameda County Environmental Health Services
Telephone: 510-567-6700
Last EDR Contact: 10/04/2010
Next Scheduled EDR Contact: 01/17/2011
Data Release Frequency: Semi-Annually

Underground Tanks

Underground storage tank sites located in Alameda county.

Date of Government Version: 10/13/2010
Date Data Arrived at EDR: 10/14/2010
Date Made Active in Reports: 11/18/2010
Number of Days to Update: 35

Source: Alameda County Environmental Health Services
Telephone: 510-567-6700
Last EDR Contact: 10/04/2010
Next Scheduled EDR Contact: 01/17/2011
Data Release Frequency: Semi-Annually

CONTRA COSTA COUNTY:

Site List

List includes sites from the underground tank, hazardous waste generator and business plan/2185 programs.

Date of Government Version: 08/16/2010
Date Data Arrived at EDR: 08/17/2010
Date Made Active in Reports: 08/20/2010
Number of Days to Update: 3

Source: Contra Costa Health Services Department
Telephone: 925-646-2286
Last EDR Contact: 11/22/2010
Next Scheduled EDR Contact: 02/21/2011
Data Release Frequency: Semi-Annually

FRESNO COUNTY:

CUPA Resources List

Certified Unified Program Agency. CUPA's are responsible for implementing a unified hazardous materials and hazardous waste management regulatory program. The agency provides oversight of businesses that deal with hazardous materials, operate underground storage tanks or aboveground storage tanks.

Date of Government Version: 10/15/2010
Date Data Arrived at EDR: 10/15/2010
Date Made Active in Reports: 11/17/2010
Number of Days to Update: 33

Source: Dept. of Community Health
Telephone: 559-445-3271
Last EDR Contact: 10/18/2010
Next Scheduled EDR Contact: 01/31/2011
Data Release Frequency: Semi-Annually

KERN COUNTY:

Underground Storage Tank Sites & Tank Listing
Kern County Sites and Tanks Listing.

Date of Government Version: 08/31/2010
Date Data Arrived at EDR: 09/01/2010
Date Made Active in Reports: 09/30/2010
Number of Days to Update: 29

Source: Kern County Environment Health Services Department
Telephone: 661-862-8700
Last EDR Contact: 11/22/2010
Next Scheduled EDR Contact: 02/28/2011
Data Release Frequency: Quarterly

LOS ANGELES COUNTY:

San Gabriel Valley Areas of Concern
San Gabriel Valley areas where VOC contamination is at or above the MCL as designated by region 9 EPA office.

Date of Government Version: 03/30/2009
Date Data Arrived at EDR: 03/31/2009
Date Made Active in Reports: 10/23/2009
Number of Days to Update: 206

Source: EPA Region 9
Telephone: 415-972-3178
Last EDR Contact: 09/27/2010
Next Scheduled EDR Contact: 01/10/2011
Data Release Frequency: No Update Planned

HMS: Street Number List
Industrial Waste and Underground Storage Tank Sites.

Date of Government Version: 07/29/2010
Date Data Arrived at EDR: 10/29/2010
Date Made Active in Reports: 11/17/2010
Number of Days to Update: 19

Source: Department of Public Works
Telephone: 626-458-3517
Last EDR Contact: 10/18/2010
Next Scheduled EDR Contact: 01/31/2011
Data Release Frequency: Semi-Annually

List of Solid Waste Facilities
Solid Waste Facilities in Los Angeles County.

Date of Government Version: 10/25/2010
Date Data Arrived at EDR: 10/27/2010
Date Made Active in Reports: 11/17/2010
Number of Days to Update: 21

Source: La County Department of Public Works
Telephone: 818-458-5185
Last EDR Contact: 10/25/2010
Next Scheduled EDR Contact: 02/07/2011
Data Release Frequency: Varies

City of Los Angeles Landfills
Landfills owned and maintained by the City of Los Angeles.

Date of Government Version: 03/05/2009
Date Data Arrived at EDR: 03/10/2009
Date Made Active in Reports: 04/08/2009
Number of Days to Update: 29

Source: Engineering & Construction Division
Telephone: 213-473-7869
Last EDR Contact: 11/22/2010
Next Scheduled EDR Contact: 03/07/2011
Data Release Frequency: Varies

Site Mitigation List
Industrial sites that have had some sort of spill or complaint.

Date of Government Version: 02/09/2010
Date Data Arrived at EDR: 02/12/2010
Date Made Active in Reports: 03/04/2010
Number of Days to Update: 20

Source: Community Health Services
Telephone: 323-890-7806
Last EDR Contact: 10/25/2010
Next Scheduled EDR Contact: 02/07/2011
Data Release Frequency: Annually

City of El Segundo Underground Storage Tank
Underground storage tank sites located in El Segundo city.

Date of Government Version: 10/26/2010
Date Data Arrived at EDR: 11/01/2010
Date Made Active in Reports: 11/18/2010
Number of Days to Update: 17

Source: City of El Segundo Fire Department
Telephone: 310-524-2236
Last EDR Contact: 10/25/2010
Next Scheduled EDR Contact: 02/07/2011
Data Release Frequency: Semi-Annually

City of Long Beach Underground Storage Tank
Underground storage tank sites located in the city of Long Beach.

Date of Government Version: 03/28/2003
Date Data Arrived at EDR: 10/23/2003
Date Made Active in Reports: 11/26/2003
Number of Days to Update: 34

Source: City of Long Beach Fire Department
Telephone: 562-570-2563
Last EDR Contact: 11/01/2010
Next Scheduled EDR Contact: 02/14/2011
Data Release Frequency: Annually

City of Torrance Underground Storage Tank
Underground storage tank sites located in the city of Torrance.

Date of Government Version: 10/22/2010
Date Data Arrived at EDR: 10/27/2010
Date Made Active in Reports: 11/18/2010
Number of Days to Update: 22

Source: City of Torrance Fire Department
Telephone: 310-618-2973
Last EDR Contact: 10/18/2010
Next Scheduled EDR Contact: 01/31/2011
Data Release Frequency: Semi-Annually

MARIN COUNTY:

Underground Storage Tank Sites
Currently permitted USTs in Marin County.

Date of Government Version: 10/28/2010
Date Data Arrived at EDR: 11/16/2010
Date Made Active in Reports: 11/18/2010
Number of Days to Update: 2

Source: Public Works Department Waste Management
Telephone: 415-499-6647
Last EDR Contact: 10/12/2010
Next Scheduled EDR Contact: 01/24/2011
Data Release Frequency: Semi-Annually

NAPA COUNTY:

Sites With Reported Contamination
A listing of leaking underground storage tank sites located in Napa county.

Date of Government Version: 07/09/2008
Date Data Arrived at EDR: 07/09/2008
Date Made Active in Reports: 07/31/2008
Number of Days to Update: 22

Source: Napa County Department of Environmental Management
Telephone: 707-253-4269
Last EDR Contact: 12/06/2010
Next Scheduled EDR Contact: 03/21/2011
Data Release Frequency: No Update Planned

Closed and Operating Underground Storage Tank Sites
Underground storage tank sites located in Napa county.

Date of Government Version: 01/15/2008
Date Data Arrived at EDR: 01/16/2008
Date Made Active in Reports: 02/08/2008
Number of Days to Update: 23

Source: Napa County Department of Environmental Management
Telephone: 707-253-4269
Last EDR Contact: 12/06/2010
Next Scheduled EDR Contact: 03/21/2011
Data Release Frequency: No Update Planned

ORANGE COUNTY:

List of Industrial Site Cleanups
Petroleum and non-petroleum spills.

Date of Government Version: 08/05/2010
Date Data Arrived at EDR: 08/23/2010
Date Made Active in Reports: 09/29/2010
Number of Days to Update: 37

Source: Health Care Agency
Telephone: 714-834-3446
Last EDR Contact: 11/16/2010
Next Scheduled EDR Contact: 02/28/2011
Data Release Frequency: Annually

List of Underground Storage Tank Cleanups
Orange County Underground Storage Tank Cleanups (LUST).

Date of Government Version: 08/05/2010
Date Data Arrived at EDR: 08/23/2010
Date Made Active in Reports: 09/29/2010
Number of Days to Update: 37

Source: Health Care Agency
Telephone: 714-834-3446
Last EDR Contact: 11/16/2010
Next Scheduled EDR Contact: 02/28/2011
Data Release Frequency: Quarterly

List of Underground Storage Tank Facilities
Orange County Underground Storage Tank Facilities (UST).

Date of Government Version: 08/05/2010
Date Data Arrived at EDR: 08/23/2010
Date Made Active in Reports: 09/30/2010
Number of Days to Update: 38

Source: Health Care Agency
Telephone: 714-834-3446
Last EDR Contact: 11/16/2010
Next Scheduled EDR Contact: 02/28/2011
Data Release Frequency: Quarterly

PLACER COUNTY:

Master List of Facilities
List includes aboveground tanks, underground tanks and cleanup sites.

Date of Government Version: 09/13/2010
Date Data Arrived at EDR: 09/14/2010
Date Made Active in Reports: 09/29/2010
Number of Days to Update: 15

Source: Placer County Health and Human Services
Telephone: 530-889-7312
Last EDR Contact: 12/13/2010
Next Scheduled EDR Contact: 03/28/2011
Data Release Frequency: Semi-Annually

RIVERSIDE COUNTY:

Listing of Underground Tank Cleanup Sites
Riverside County Underground Storage Tank Cleanup Sites (LUST).

Date of Government Version: 10/25/2010
Date Data Arrived at EDR: 10/28/2010
Date Made Active in Reports: 11/17/2010
Number of Days to Update: 20

Source: Department of Environmental Health
Telephone: 951-358-5055
Last EDR Contact: 12/09/2010
Next Scheduled EDR Contact: 01/10/2011
Data Release Frequency: Quarterly

Underground Storage Tank Tank List
Underground storage tank sites located in Riverside county.

Date of Government Version: 10/25/2010
Date Data Arrived at EDR: 10/28/2010
Date Made Active in Reports: 11/18/2010
Number of Days to Update: 21

Source: Department of Environmental Health
Telephone: 951-358-5055
Last EDR Contact: 12/09/2010
Next Scheduled EDR Contact: 01/10/2011
Data Release Frequency: Quarterly

SACRAMENTO COUNTY:

Toxic Site Clean-Up List
List of sites where unauthorized releases of potentially hazardous materials have occurred.

Date of Government Version: 08/02/2010
Date Data Arrived at EDR: 10/19/2010
Date Made Active in Reports: 11/17/2010
Number of Days to Update: 29

Source: Sacramento County Environmental Management
Telephone: 916-875-8406
Last EDR Contact: 10/12/2010
Next Scheduled EDR Contact: 01/24/2011
Data Release Frequency: Quarterly

Master Hazardous Materials Facility List
Any business that has hazardous materials on site - hazardous material storage sites, underground storage tanks, waste generators.

Date of Government Version: 08/09/2010
Date Data Arrived at EDR: 10/21/2010
Date Made Active in Reports: 11/17/2010
Number of Days to Update: 27

Source: Sacramento County Environmental Management
Telephone: 916-875-8406
Last EDR Contact: 10/12/2010
Next Scheduled EDR Contact: 01/24/2011
Data Release Frequency: Quarterly

SAN BERNARDINO COUNTY:

Hazardous Material Permits
This listing includes underground storage tanks, medical waste handlers/generators, hazardous materials handlers, hazardous waste generators, and waste oil generators/handlers.

Date of Government Version: 09/07/2010
Date Data Arrived at EDR: 09/08/2010
Date Made Active in Reports: 09/29/2010
Number of Days to Update: 21

Source: San Bernardino County Fire Department Hazardous Materials Division
Telephone: 909-387-3041
Last EDR Contact: 11/22/2010
Next Scheduled EDR Contact: 02/28/2011
Data Release Frequency: Quarterly

SAN DIEGO COUNTY:

Hazardous Materials Management Division Database
The database includes: HE58 - This report contains the business name, site address, business phone number, establishment 'H' permit number, type of permit, and the business status. HE17 - In addition to providing the same information provided in the HE58 listing, HE17 provides inspection dates, violations received by the establishment, hazardous waste generated, the quantity, method of storage, treatment/disposal of waste and the hauler, and information on underground storage tanks. Unauthorized Release List - Includes a summary of environmental contamination cases in San Diego County (underground tank cases, non-tank cases, groundwater contamination, and soil contamination are included.)

Date of Government Version: 09/09/2010
Date Data Arrived at EDR: 09/15/2010
Date Made Active in Reports: 09/29/2010
Number of Days to Update: 14

Source: Hazardous Materials Management Division
Telephone: 619-338-2268
Last EDR Contact: 09/15/2010
Next Scheduled EDR Contact: 12/27/2010
Data Release Frequency: Quarterly

Solid Waste Facilities
San Diego County Solid Waste Facilities.

Date of Government Version: 10/01/2009
Date Data Arrived at EDR: 12/04/2009
Date Made Active in Reports: 01/18/2010
Number of Days to Update: 45

Source: Department of Health Services
Telephone: 619-338-2209
Last EDR Contact: 11/01/2010
Next Scheduled EDR Contact: 02/14/2011
Data Release Frequency: Varies

Environmental Case Listing
The listing contains all underground tank release cases and projects pertaining to properties contaminated with hazardous substances that are actively under review by the Site Assessment and Mitigation Program.

Date of Government Version: 03/23/2010
Date Data Arrived at EDR: 06/15/2010
Date Made Active in Reports: 07/09/2010
Number of Days to Update: 24

Source: San Diego County Department of Environmental Health
Telephone: 619-338-2371
Last EDR Contact: 09/23/2010
Next Scheduled EDR Contact: 12/27/2010
Data Release Frequency: Varies

SAN FRANCISCO COUNTY:

Local Oversite Facilities
A listing of leaking underground storage tank sites located in San Francisco county.

Date of Government Version: 09/19/2008
Date Data Arrived at EDR: 09/19/2008
Date Made Active in Reports: 09/29/2008
Number of Days to Update: 10

Source: Department Of Public Health San Francisco County
Telephone: 415-252-3920
Last EDR Contact: 11/22/2010
Next Scheduled EDR Contact: 02/28/2011
Data Release Frequency: Quarterly

Underground Storage Tank Information
Underground storage tank sites located in San Francisco county.

Date of Government Version: 09/08/2010
Date Data Arrived at EDR: 09/10/2010
Date Made Active in Reports: 09/30/2010
Number of Days to Update: 20

Source: Department of Public Health
Telephone: 415-252-3920
Last EDR Contact: 11/29/2010
Next Scheduled EDR Contact: 02/28/2011
Data Release Frequency: Quarterly

SAN JOAQUIN COUNTY:

San Joaquin Co. UST
A listing of underground storage tank locations in San Joaquin county.

Date of Government Version: 10/12/2010
Date Data Arrived at EDR: 10/13/2010
Date Made Active in Reports: 11/18/2010
Number of Days to Update: 36

Source: Environmental Health Department
Telephone: N/A
Last EDR Contact: 09/27/2010
Next Scheduled EDR Contact: 01/10/2011
Data Release Frequency: Semi-Annually

SAN MATEO COUNTY:

Business Inventory
List includes Hazardous Materials Business Plan, hazardous waste generators, and underground storage tanks.

Date of Government Version: 07/15/2010
Date Data Arrived at EDR: 07/16/2010
Date Made Active in Reports: 08/12/2010
Number of Days to Update: 27

Source: San Mateo County Environmental Health Services Division
Telephone: 650-363-1921
Last EDR Contact: 06/21/2010
Next Scheduled EDR Contact: 01/03/2011
Data Release Frequency: Annually

Fuel Leak List
A listing of leaking underground storage tank sites located in San Mateo county.

Date of Government Version: 09/20/2010
Date Data Arrived at EDR: 09/21/2010
Date Made Active in Reports: 09/29/2010
Number of Days to Update: 8

Source: San Mateo County Environmental Health Services Division
Telephone: 650-363-1921
Last EDR Contact: 12/17/2010
Next Scheduled EDR Contact: 04/04/2011
Data Release Frequency: Semi-Annually

SANTA CLARA COUNTY:

HIST LUST - Fuel Leak Site Activity Report
A listing of open and closed leaking underground storage tanks. This listing is no longer updated by the county. Leaking underground storage tanks are now handled by the Department of Environmental Health.

Date of Government Version: 03/29/2005
Date Data Arrived at EDR: 03/30/2005
Date Made Active in Reports: 04/21/2005
Number of Days to Update: 22

Source: Santa Clara Valley Water District
Telephone: 408-265-2600
Last EDR Contact: 03/23/2009
Next Scheduled EDR Contact: 06/22/2009
Data Release Frequency: No Update Planned

LOP Listing
A listing of leaking underground storage tanks located in Santa Clara county.

Date of Government Version: 05/29/2009
Date Data Arrived at EDR: 06/01/2009
Date Made Active in Reports: 06/15/2009
Number of Days to Update: 14

Source: Department of Environmental Health
Telephone: 408-918-3417
Last EDR Contact: 12/06/2010
Next Scheduled EDR Contact: 03/21/2011
Data Release Frequency: Annually

Hazardous Material Facilities
Hazardous material facilities, including underground storage tank sites.

Date of Government Version: 08/31/2009
Date Data Arrived at EDR: 08/31/2009
Date Made Active in Reports: 09/18/2009
Number of Days to Update: 18

Source: City of San Jose Fire Department
Telephone: 408-535-7694
Last EDR Contact: 12/13/2010
Next Scheduled EDR Contact: 02/28/2011
Data Release Frequency: Annually

SOLANO COUNTY:

Leaking Underground Storage Tanks
A listing of leaking underground storage tank sites located in Solano county.

Date of Government Version: 09/07/2010
Date Data Arrived at EDR: 09/10/2010
Date Made Active in Reports: 09/29/2010
Number of Days to Update: 19

Source: Solano County Department of Environmental Management
Telephone: 707-784-6770
Last EDR Contact: 12/06/2010
Next Scheduled EDR Contact: 03/21/2011
Data Release Frequency: Quarterly

Underground Storage Tanks
Underground storage tank sites located in Solano county.

Date of Government Version: 09/07/2010
Date Data Arrived at EDR: 09/14/2010
Date Made Active in Reports: 09/30/2010
Number of Days to Update: 16

Source: Solano County Department of Environmental Management
Telephone: 707-784-6770
Last EDR Contact: 12/06/2010
Next Scheduled EDR Contact: 03/21/2011
Data Release Frequency: Quarterly

SONOMA COUNTY:

Leaking Underground Storage Tank Sites
A listing of leaking underground storage tank sites located in Sonoma county.

Date of Government Version: 10/04/2010
Date Data Arrived at EDR: 10/05/2010
Date Made Active in Reports: 11/17/2010
Number of Days to Update: 43

Source: Department of Health Services
Telephone: 707-565-6565
Last EDR Contact: 10/04/2010
Next Scheduled EDR Contact: 01/17/2011
Data Release Frequency: Quarterly

SUTTER COUNTY:

Underground Storage Tanks
Underground storage tank sites located in Sutter county.

Date of Government Version: 09/13/2010
Date Data Arrived at EDR: 09/14/2010
Date Made Active in Reports: 09/30/2010
Number of Days to Update: 16

Source: Sutter County Department of Agriculture
Telephone: 530-822-7500
Last EDR Contact: 12/13/2010
Next Scheduled EDR Contact: 03/28/2011
Data Release Frequency: Semi-Annually

VENTURA COUNTY:

Business Plan, Hazardous Waste Producers, and Operating Underground Tanks
The BWT list indicates by site address whether the Environmental Health Division has Business Plan (B), Waste Producer (W), and/or Underground Tank (T) information.

Date of Government Version: 07/26/2010
Date Data Arrived at EDR: 09/01/2010
Date Made Active in Reports: 09/29/2010
Number of Days to Update: 28

Source: Ventura County Environmental Health Division
Telephone: 805-654-2813
Last EDR Contact: 11/22/2010
Next Scheduled EDR Contact: 03/07/2011
Data Release Frequency: Quarterly

Inventory of Illegal Abandoned and Inactive Sites
Ventura County Inventory of Closed, Illegal Abandoned, and Inactive Sites.

Date of Government Version: 08/01/2009
Date Data Arrived at EDR: 10/05/2009
Date Made Active in Reports: 10/13/2009
Number of Days to Update: 8

Source: Environmental Health Division
Telephone: 805-654-2813
Last EDR Contact: 09/27/2010
Next Scheduled EDR Contact: 11/15/2010
Data Release Frequency: Annually

Listing of Underground Tank Cleanup Sites
Ventura County Underground Storage Tank Cleanup Sites (LUST).

Date of Government Version: 05/29/2008
Date Data Arrived at EDR: 06/24/2008
Date Made Active in Reports: 07/31/2008
Number of Days to Update: 37

Source: Environmental Health Division
Telephone: 805-654-2813
Last EDR Contact: 11/22/2010
Next Scheduled EDR Contact: 03/07/2011
Data Release Frequency: Quarterly

Underground Tank Closed Sites List
Ventura County Operating Underground Storage Tank Sites (UST)/Underground Tank Closed Sites List.

Date of Government Version: 08/31/2010
Date Data Arrived at EDR: 09/21/2010
Date Made Active in Reports: 09/30/2010
Number of Days to Update: 9

Source: Environmental Health Division
Telephone: 805-654-2813
Last EDR Contact: 12/20/2010
Next Scheduled EDR Contact: 04/04/2011
Data Release Frequency: Quarterly

YOLO COUNTY:

Underground Storage Tank Comprehensive Facility Report
Underground storage tank sites located in Yolo county.

Date of Government Version: 10/05/2010
Date Data Arrived at EDR: 10/15/2010
Date Made Active in Reports: 11/18/2010
Number of Days to Update: 34

Source: Yolo County Department of Health
Telephone: 530-666-8646
Last EDR Contact: 09/27/2010
Next Scheduled EDR Contact: 01/10/2011
Data Release Frequency: Annually

OTHER DATABASE(S)

Depending on the geographic area covered by this report, the data provided in these specialty databases may or may not be complete. For example, the existence of wetlands information data in a specific report does not mean that all wetlands in the area covered by the report are included. Moreover, the absence of any reported wetlands information does not necessarily mean that wetlands do not exist in the area covered by the report.

CT MANIFEST: Hazardous Waste Manifest Data
Facility and manifest data. Manifest is a document that lists and tracks hazardous waste from the generator through transporters to a tsd facility.

Date of Government Version: 12/31/2007
Date Data Arrived at EDR: 08/26/2009
Date Made Active in Reports: 09/11/2009
Number of Days to Update: 16

Source: Department of Environmental Protection
Telephone: 860-424-3375
Last EDR Contact: 12/01/2010
Next Scheduled EDR Contact: 03/07/2011
Data Release Frequency: Annually

NJ MANIFEST: Manifest Information
Hazardous waste manifest information.

Date of Government Version: 12/31/2009
Date Data Arrived at EDR: 07/22/2010
Date Made Active in Reports: 08/26/2010
Number of Days to Update: 35

Source: Department of Environmental Protection
Telephone: N/A
Last EDR Contact: 10/19/2010
Next Scheduled EDR Contact: 01/31/2011
Data Release Frequency: Annually

NY MANIFEST: Facility and Manifest Data
Manifest is a document that lists and tracks hazardous waste from the generator through transporters to a TSD facility.

Date of Government Version: 10/28/2010
Date Data Arrived at EDR: 11/09/2010
Date Made Active in Reports: 12/17/2010
Number of Days to Update: 38

Source: Department of Environmental Conservation
Telephone: 518-402-8651
Last EDR Contact: 11/09/2010
Next Scheduled EDR Contact: 02/21/2011
Data Release Frequency: Annually

PA MANIFEST: Manifest Information
Hazardous waste manifest information.

Date of Government Version: 12/31/2008
Date Data Arrived at EDR: 12/01/2009
Date Made Active in Reports: 12/14/2009
Number of Days to Update: 13

Source: Department of Environmental Protection
Telephone: 717-783-8990
Last EDR Contact: 11/22/2010
Next Scheduled EDR Contact: 03/07/2011
Data Release Frequency: Annually

RI MANIFEST: Manifest information
Hazardous waste manifest information

Date of Government Version: 12/31/2009
Date Data Arrived at EDR: 07/19/2010
Date Made Active in Reports: 08/26/2010
Number of Days to Update: 38

Source: Department of Environmental Management
Telephone: 401-222-2797
Last EDR Contact: 11/29/2010
Next Scheduled EDR Contact: 03/14/2011
Data Release Frequency: Annually

WI MANIFEST: Manifest Information
Hazardous waste manifest information.

Date of Government Version: 12/31/2009
Date Data Arrived at EDR: 07/06/2010
Date Made Active in Reports: 07/26/2010
Number of Days to Update: 20

Source: Department of Natural Resources
Telephone: N/A
Last EDR Contact: 12/16/2010
Next Scheduled EDR Contact: 04/04/2011
Data Release Frequency: Annually

Oil/Gas Pipelines: This data was obtained by EDR from the USGS in 1994. It is referred to by USGS as GeoData Digital Line Graphs from 1:100,000-Scale Maps. It was extracted from the transportation category including some oil, but primarily gas pipelines.

Electric Power Transmission Line Data
Source: Rextag Strategies Corp.
Telephone: (281) 769-2247
U.S. Electric Transmission and Power Plants Systems Digital GIS Data

Sensitive Receptors: There are individuals deemed sensitive receptors due to their fragile immune systems and special sensitivity to environmental discharges. These sensitive receptors typically include the elderly, the sick, and children. While the location of all sensitive receptors cannot be determined, EDR indicates those buildings and facilities - schools, daycares, hospitals, medical centers, and nursing homes - where individuals who are sensitive receptors are likely to be located.

AHA Hospitals:
Source: American Hospital Association, Inc.
Telephone: 312-280-5991
The database includes a listing of hospitals based on the American Hospital Association's annual survey of hospitals.

Medical Centers: Provider of Services Listing
Source: Centers for Medicare & Medicaid Services
Telephone: 410-786-3000
A listing of hospitals with Medicare provider number, produced by Centers of Medicare & Medicaid Services, a federal agency within the U.S. Department of Health and Human Services.

Nursing Homes
Source: National Institutes of Health
Telephone: 301-594-6248
Information on Medicare and Medicaid certified nursing homes in the United States.

Public Schools
Source: National Center for Education Statistics
Telephone: 202-502-7300
The National Center for Education Statistics' primary database on elementary and secondary public education in the United States. It is a comprehensive, annual, national statistical database of all public elementary and secondary schools and school districts, which contains data that are comparable across all states.

Private Schools
Source: National Center for Education Statistics
Telephone: 202-502-7300
The National Center for Education Statistics' primary database on private school locations in the United States.

Daycare Centers: Licensed Facilities
Source: Department of Social Services
Telephone: 916-657-4041

Flood Zone Data: This data, available in select counties across the country, was obtained by EDR in 2003 & 2009 from the Federal Emergency Management Agency (FEMA). Data depicts 100-year and 500-year flood zones as defined by FEMA.

NWI: National Wetlands Inventory. This data, available in select counties across the country, was obtained by EDR in 2002 and 2005 from the U.S. Fish and Wildlife Service.

Scanned Digital USGS 7.5' Topographic Map (DRG)
Source: United States Geologic Survey
A digital raster graphic (DRG) is a scanned image of a U.S. Geological Survey topographic map. The map images are made by scanning published paper maps on high-resolution scanners. The raster image is georeferenced and fit to the Universal Transverse Mercator (UTM) projection.

STREET AND ADDRESS INFORMATION

© 2010 Tele Atlas North America, Inc. All rights reserved. This material is proprietary and the subject of copyright protection and other intellectual property rights owned by or licensed to Tele Atlas North America, Inc. The use of this material is subject to the terms of a license agreement. You will be held liable for any unauthorized copying or disclosure of this material.

GEOCHECK®- PHYSICAL SETTING SOURCE ADDENDUM

TARGET PROPERTY ADDRESS

PROPERTY AT
16500 RAILROAD AVENUE
MORGAN HILL, CA 95037

TARGET PROPERTY COORDINATES

Latitude (North):	37.12110 - 37' 7' 16.0"
Longitude (West):	121.6413 - 121' 38' 28.7"
Universal Tranverse Mercator:	Zone 10
UTM X (Meters):	620705.8
UTM Y (Meters):	4108966.8
Elevation:	340 ft. above sea level

USGS TOPOGRAPHIC MAP

Target Property Map:	37121-B6 MORGAN HILL, CA
Most Recent Revision:	1980
South Map:	37121-A6 MOUNT MADONNA, CA
Most Recent Revision:	1994

EDR's GeoCheck Physical Setting Source Addendum is provided to assist the environmental professional in forming an opinion about the impact of potential contaminant migration.

Assessment of the impact of contaminant migration generally has two principle investigative components:

1. Groundwater flow direction, and
2. Groundwater flow velocity.

Groundwater flow direction may be impacted by surface topography, hydrology, hydrogeology, characteristics of the soil, and nearby wells. Groundwater flow velocity is generally impacted by the nature of the geologic strata.

GEOCHECK® - PHYSICAL SETTING SOURCE SUMMARY

GROUNDWATER FLOW DIRECTION INFORMATION

Groundwater flow direction for a particular site is best determined by a qualified environmental professional using site-specific well data. If such data is not reasonably ascertainable, it may be necessary to rely on other sources of information, such as surface topographic information, hydrologic information, hydrogeologic data collected on nearby properties, and regional groundwater flow information (from deep aquifers).

TOPOGRAPHIC INFORMATION

Surface topography may be indicative of the direction of surficial groundwater flow. This information can be used to assist the environmental professional in forming an opinion about the impact of nearby contaminated properties or, should contamination exist on the target property, what downgradient sites might be impacted.

TARGET PROPERTY TOPOGRAPHY

General Topographic Gradient: General South

SURROUNDING TOPOGRAPHY: ELEVATION PROFILES

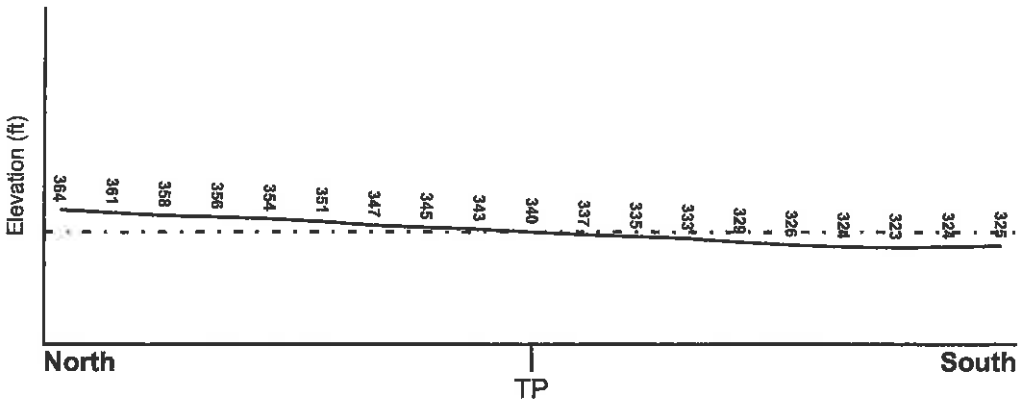

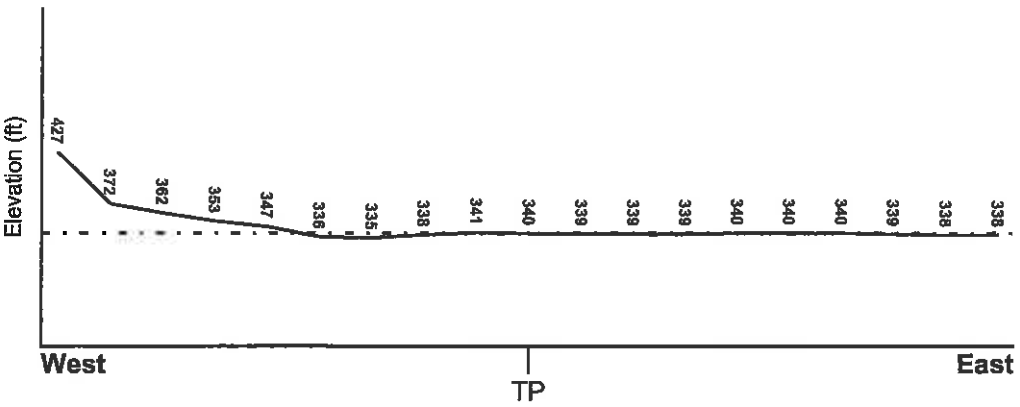

Target Property Elevation: 340 ft.

Source: Topography has been determined from the USGS 7.5' Digital Elevation Model and should be evaluated on a relative (not an absolute) basis. Relative elevation information between sites of close proximity should be field verified.

GEOCHECK® - PHYSICAL SETTING SOURCE SUMMARY

HYDROLOGIC INFORMATION

Surface water can act as a hydrologic barrier to groundwater flow. Such hydrologic information can be used to assist the environmental professional in forming an opinion about the impact of nearby contaminated properties or, should contamination exist on the target property, what downgradient sites might be impacted.

Refer to the Physical Setting Source Map following this summary for hydrologic information (major waterways and bodies of water).

FEMA FLOOD ZONE

Target Property County	FEMA Flood Electronic Data
SANTA CLARA, CA	YES - refer to the Overview Map and Detail Map

Flood Plain Panel at Target Property: 06085C - FEMA DFIRM Flood data

Additional Panels in search area: Not Reported

NATIONAL WETLAND INVENTORY

NWI Quad at Target Property	NWI Electronic Data Coverage
MOUNT MADONNA	YES - refer to the Overview Map and Detail Map

HYDROGEOLOGIC INFORMATION

Hydrogeologic information obtained by installation of wells on a specific site can often be an indicator of groundwater flow direction in the immediate area. Such hydrogeologic information can be used to assist the environmental professional in forming an opinion about the impact of nearby contaminated properties or, should contamination exist on the target property, what downgradient sites might be impacted.

Site-Specific Hydrogeological Data*:

Search Radius:	1.25 miles
Location Relative to TP:	1/4 - 1/2 Mile SSE
Site Name:	OLIN CORP MORGAN HILL PLT
Site EPA ID Number:	CAD009183831
Groundwater Flow Direction:	Southeast
Measured Depth to Water:	80 feet.
Hydraulic Connection:	The aquifer underlying the site is unconfined.
Sole Source Aquifer:	No information about a sole source aquifer is available
Data Quality:	Information based on site-specific subsurface investigations is documented in the CERCLIS investigation report(s)

AQUIFLOW®

Search Radius: 1.000 Mile.

EDR has developed the AQUIFLOW Information System to provide data on the general direction of groundwater flow at specific points. EDR has reviewed reports submitted by environmental professionals to regulatory authorities at select sites and has extracted the date of the report, groundwater flow direction as determined hydrogeologically, and the depth to water table.

MAP ID	LOCATION FROM TP	GENERAL DIRECTION GROUNDWATER FLOW
A2	1/2 - 1 Mile WNW	N,NE,E,Varie
A3	1/2 - 1 Mile WNW	NW

* ©1996 Site-specific hydrogeological data gathered by CERCLIS Alerts, Inc., Bainbridge Island, WA. All rights reserved. All of the information and opinions presented are those of the cited EPA report(s), which were completed under a Comprehensive Environmental Response Compensation and Liability Information System (CERCLIS) investigation.

GEOCHECK® - PHYSICAL SETTING SOURCE SUMMARY

MAP ID	LOCATION FROM TP	GENERAL DIRECTION GROUNDWATER FLOW
9	1/2 - 1 Mile SSE	E, W

For additional site information, refer to Physical Setting Source Map Findings.

GEOCHECK® - PHYSICAL SETTING SOURCE SUMMARY

GROUNDWATER FLOW VELOCITY INFORMATION

Groundwater flow velocity information for a particular site is best determined by a qualified environmental professional using site specific geologic and soil strata data. If such data are not reasonably ascertainable, it may be necessary to rely on other sources of information, including geologic age identification, rock stratigraphic unit and soil characteristics data collected on nearby properties and regional soil information. In general, contaminant plumes move more quickly through sandy-gravelly types of soils than silty-clayey types of soils.

GEOLOGIC INFORMATION IN GENERAL AREA OF TARGET PROPERTY

Geologic information can be used by the environmental professional in forming an opinion about the relative speed at which contaminant migration may be occurring.

ROCK STRATIGRAPHIC UNIT

Era:	Mesozoic
System:	Cretaceous
Series:	Upper Mesozoic
Code:	uMze*(decoded above as Era, System & Series)*

GEOLOGIC AGE IDENTIFICATION

Category: Eugeosynclinal Deposits

Geologic Age and Rock Stratigraphic Unit Source: P.G. Schruben, R.E. Arndt and W.J. Bawiec, Geology of the Conterminous U.S. at 1:2,500,000 Scale - a digital representation of the 1974 P.B. King and H.M. Beikman Map, USGS Digital Data Series DDS - 11 (1994).

SSURGO SOIL MAP - 2949385.2s

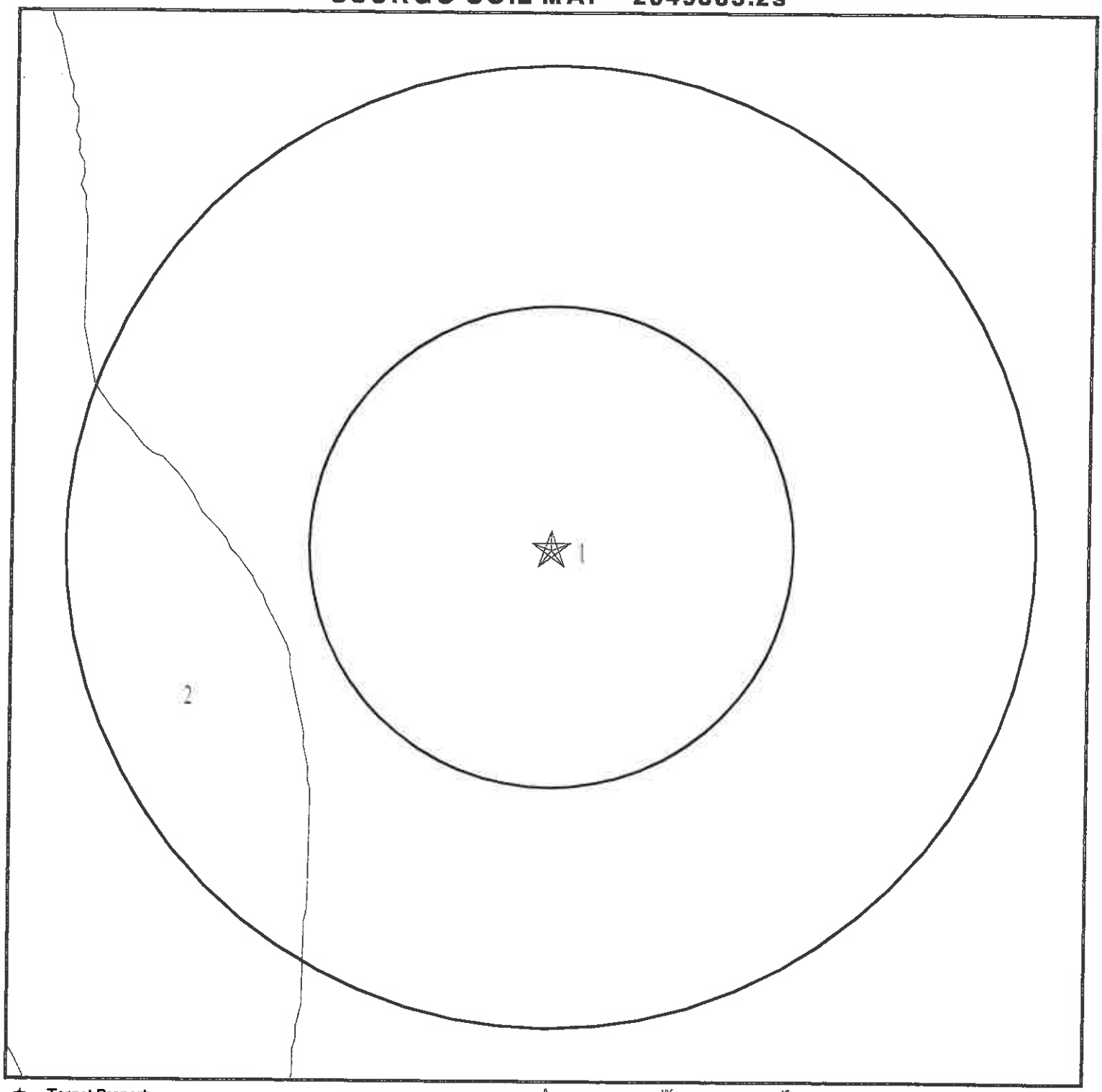

☆ Target Property

SSURGO Soil

Water

0 1/16 1/8 1/4 Miles

N

SITE NAME: Property At ADDRESS: 16500 Railroad Avenue Morgan Hill CA 95037 LAT/LONG: 37.1211 / 121.6413	CLIENT: CMP Consulting CONTACT: Chris Palmer INQUIRY #: 2949385.2s DATE: December 20, 2010 1:32 pm

GEOCHECK® - PHYSICAL SETTING SOURCE SUMMARY

DOMINANT SOIL COMPOSITION IN GENERAL AREA OF TARGET PROPERTY

The U.S. Department of Agriculture's (USDA) Soil Conservation Service (SCS) leads the National Cooperative Soil Survey (NCSS) and is responsible for collecting, storing, maintaining and distributing soil survey information for privately owned lands in the United States. A soil map in a soil survey is a representation of soil patterns in a landscape. The following information is based on Soil Conservation Service SSURGO data.

Soil Map ID: 1

Soil Component Name: ARBUCKLE

Soil Surface Texture: gravelly loam

Hydrologic Group: Class B - Moderate infiltration rates. Deep and moderately deep, moderately well and well drained soils with moderately coarse textures.

Soil Drainage Class: Well drained

Hydric Status: Not hydric

Corrosion Potential - Uncoated Steel: Low

Depth to Bedrock Min: > 0 inches

Depth to Watertable Min: > 0 inches

Soil Layer Information

	Boundary			Classification		Saturated hydraulic conductivity micro m/sec	Soil Reaction (pH)
Layer	Upper	Lower	Soil Texture Class	AASHTO Group	Unified Soil		
1	0 inches	20 inches	gravelly loam	Silt-Clay Materials (more than 35 pct. passing No. 200), Silty Soils.	COARSE-GRAINED SOILS, Sands, Sands with fines, Silty Sand.	Max: 42 Min: 14	Max: 6.5 Min: 6.2
2	20 inches	40 inches	gravelly loam	Silt-Clay Materials (more than 35 pct. passing No. 200), Silty Soils.	COARSE-GRAINED SOILS, Sands, Sands with fines, Silty Sand.	Max: 42 Min: 14	Max: 6.5 Min: 6.2
3	40 inches	59 inches	very gravelly sandy loam	Silt-Clay Materials (more than 35 pct. passing No. 200), Silty Soils.	COARSE-GRAINED SOILS, Sands, Sands with fines, Silty Sand.	Max: 42 Min: 14	Max: 6.5 Min: 6.2

GEOCHECK® - PHYSICAL SETTING SOURCE SUMMARY

Soil Map ID: 2

Soil Component Name: SAN YSIDRO

Soil Surface Texture: loam

Hydrologic Group: Class D - Very slow infiltration rates. Soils are clayey, have a high water table, or are shallow to an impervious layer.

Soil Drainage Class: Moderately well drained

Hydric Status: Partially hydric

Corrosion Potential - Uncoated Steel: Moderate

Depth to Bedrock Min: > 0 inches

Depth to Watertable Min: > 183 inches

Soil Layer Information

	Boundary			Classification		Saturated hydraulic conductivity micro m/sec	Soil Reaction (pH)
Layer	Upper	Lower	Soil Texture Class	AASHTO Group	Unified Soil		
1	0 inches	20 inches	loam	Silt-Clay Materials (more than 35 pct. passing No. 200), Silty Soils.	FINE-GRAINED SOILS, Silts and Clays (liquid limit less than 50%), Lean Clay	Max: 4 Min: 1.4	Max: 8.4 Min: 7.9
2	20 inches	35 inches	clay	Silt-Clay Materials (more than 35 pct. passing No. 200), Silty Soils.	FINE-GRAINED SOILS, Silts and Clays (liquid limit less than 50%), Lean Clay	Max: 4 Min: 1.4	Max: 8.4 Min: 7.9
3	35 inches	50 inches	clay loam	Silt-Clay Materials (more than 35 pct. passing No. 200), Silty Soils.	FINE-GRAINED SOILS, Silts and Clays (liquid limit less than 50%), Lean Clay	Max: 4 Min: 1.4	Max: 8.4 Min: 7.9
4	50 inches	59 inches	sandy clay loam	Silt-Clay Materials (more than 35 pct. passing No. 200), Silty Soils.	FINE-GRAINED SOILS, Silts and Clays (liquid limit less than 50%), Lean Clay	Max: 4 Min: 1.4	Max: 8.4 Min: 7.9

GEOCHECK® - PHYSICAL SETTING SOURCE SUMMARY

LOCAL / REGIONAL WATER AGENCY RECORDS

EDR Local/Regional Water Agency records provide water well information to assist the environmental professional in assessing sources that may impact ground water flow direction, and in forming an opinion about the impact of contaminant migration on nearby drinking water wells.

WELL SEARCH DISTANCE INFORMATION

DATABASE	SEARCH DISTANCE (miles)
Federal USGS	1.000
Federal FRDS PWS	Nearest PWS within 1 mile
State Database	1.000

FEDERAL USGS WELL INFORMATION

MAP ID	WELL ID	LOCATION FROM TP
No Wells Found		

FEDERAL FRDS PUBLIC WATER SUPPLY SYSTEM INFORMATION

MAP ID	WELL ID	LOCATION FROM TP
7	CA4300917	1/2 - 1 Mile NW

Note: PWS System location is not always the same as well location.

STATE DATABASE WELL INFORMATION

MAP ID	WELL ID	LOCATION FROM TP
1	9404	1/2 - 1 Mile SSE
4	9405	1/2 - 1 Mile SSE
5	9396	1/2 - 1 Mile ENE
6	9388	1/2 - 1 Mile NNE
8	19832	1/2 - 1 Mile SSE

PHYSICAL SETTING SOURCE MAP - 2949385.2s

County Boundary
Major Roads
Contour Lines
Earthquake Fault Lines
Earthquake epicenter, Richter 5 or greater
Water Wells
Public Water Supply Wells
Cluster of Multiple Icons

0 1/4 1/2 1 Miles

Groundwater Flow Direction
Indeterminate Groundwater Flow at Location
Groundwater Flow Varies at Location
Closest Hydrogeological Data
Oil, gas or related wells

N

SITE NAME: Property At ADDRESS: 16500 Railroad Avenue Morgan Hill CA 95037 LAT/LONG: 37.1211 / 121.6413	CLIENT: CMP Consulting CONTACT: Chris Palmer INQUIRY #: 2949385.2s DATE: December 20, 2010 1:32 pm

GEOCHECK® - PHYSICAL SETTING SOURCE MAP FINDINGS

Map ID Direction Distance Elevation	Database	EDR ID Number
1 **SSE** **1/2 - 1 Mile** **Lower**	**CA WELLS**	**9404**

Water System Information:

Prime Station Code:	09S/03E-34D06 M	User ID:	HEN
FRDS Number:	4310006014	County:	Santa Clara
District Number:	05	Station Type:	WELL/AMBNT/MUN/INTAKE
Water Type:	Well/Groundwater	Well Status:	Active Raw
Source Lat/Long:	370650.0 1213810.0	Precision:	1,000 Feet (10 Seconds)
Source Name:	TENNANT WELL		
System Number:	4310006		
System Name:	City of Morgan Hill		
Organization That Operates System:			
	17555 Peak Avenue Morgan Hill, CA 95037		
Pop Served:	27948	Connections:	9290
Area Served:	CITY OF MORGAN HILL		
Sample Collected:	01/23/2007	Findings:	7. UG/L
Chemical:	PERCHLORATE		
Sample Collected:	01/30/2007	Findings:	33. MG/L
Chemical:	NITRATE (AS NO3)		
Sample Collected:	01/30/2007	Findings:	5. UG/L
Chemical:	PERCHLORATE		
Sample Collected:	02/06/2007	Findings:	36. MG/L
Chemical:	NITRATE (AS NO3)		
Sample Collected:	02/06/2007	Findings:	5. UG/L
Chemical:	PERCHLORATE		
Sample Collected:	02/13/2007	Findings:	33. MG/L
Chemical:	NITRATE (AS NO3)		
Sample Collected:	02/13/2007	Findings:	5. UG/L
Chemical:	PERCHLORATE		
Sample Collected:	02/27/2007	Findings:	32. MG/L
Chemical:	NITRATE (AS NO3)		
Sample Collected:	02/27/2007	Findings:	6. UG/L
Chemical:	PERCHLORATE		
Sample Collected:	12/02/2008	Findings:	5.6 UG/L
Chemical:	PERCHLORATE		
Sample Collected:	12/09/2008	Findings:	33. MG/L
Chemical:	NITRATE (AS NO3)		
Sample Collected:	12/09/2008	Findings:	490. US
Chemical:	SPECIFIC CONDUCTANCE		
Sample Collected:	12/09/2008	Findings:	5.5 UG/L
Chemical:	PERCHLORATE		

Sample Collected:	12/16/2008	Findings:	33. MG/L
Chemical:	NITRATE (AS NO3)		
Sample Collected:	12/16/2008	Findings:	470. US
Chemical:	SPECIFIC CONDUCTANCE		
Sample Collected:	12/16/2008	Findings:	5.5 UG/L
Chemical:	PERCHLORATE		
Sample Collected:	12/23/2008	Findings:	30. MG/L
Chemical:	NITRATE (AS NO3)		
Sample Collected:	12/23/2008	Findings:	500. US
Chemical:	SPECIFIC CONDUCTANCE		
Sample Collected:	12/23/2008	Findings:	6. UG/L
Chemical:	PERCHLORATE		
Sample Collected:	12/30/2008	Findings:	31. MG/L
Chemical:	NITRATE (AS NO3)		
Sample Collected:	12/30/2008	Findings:	520. US
Chemical:	SPECIFIC CONDUCTANCE		
Sample Collected:	12/30/2008	Findings:	5.6 UG/L
Chemical:	PERCHLORATE		
Sample Collected:	01/06/2009	Findings:	30. MG/L
Chemical:	NITRATE (AS NO3)		
Sample Collected:	01/06/2009	Findings:	480. US
Chemical:	SPECIFIC CONDUCTANCE		
Sample Collected:	01/06/2009	Findings:	5.5 UG/L
Chemical:	PERCHLORATE		
Sample Collected:	01/13/2009	Findings:	30. MG/L
Chemical:	NITRATE (AS NO3)		
Sample Collected:	01/13/2009	Findings:	580. US
Chemical:	SPECIFIC CONDUCTANCE		
Sample Collected:	01/13/2009	Findings:	6.4 UG/L
Chemical:	PERCHLORATE		
Sample Collected:	01/20/2009	Findings:	31. MG/L
Chemical:	NITRATE (AS NO3)		
Sample Collected:	01/20/2009	Findings:	490. US
Chemical:	SPECIFIC CONDUCTANCE		
Sample Collected:	01/20/2009	Findings:	5.3 UG/L
Chemical:	PERCHLORATE		
Sample Collected:	01/24/2009	Findings:	520. US
Chemical:	SPECIFIC CONDUCTANCE		
Sample Collected:	01/25/2009	Findings:	490. US
Chemical:	SPECIFIC CONDUCTANCE		
Sample Collected:	01/25/2009	Findings:	4.9 UG/L
Chemical:	PERCHLORATE		
Sample Collected:	01/26/2009	Findings:	490. US
Chemical:	SPECIFIC CONDUCTANCE		

GEOCHECK® - PHYSICAL SETTING SOURCE MAP FINDINGS

Sample Collected:	01/26/2009	Findings:	5.2 UG/L
Chemical:	PERCHLORATE		
Sample Collected:	01/27/2009	Findings:	33. MG/L
Chemical:	NITRATE (AS NO3)		
Sample Collected:	01/27/2009	Findings:	490. US
Chemical:	SPECIFIC CONDUCTANCE		
Sample Collected:	01/27/2009	Findings:	5.6 UG/L
Chemical:	PERCHLORATE		
Sample Collected:	01/28/2009	Findings:	520. US
Chemical:	SPECIFIC CONDUCTANCE		
Sample Collected:	01/28/2009	Findings:	6.4 UG/L
Chemical:	PERCHLORATE		
Sample Collected:	02/03/2009	Findings:	29. MG/L
Chemical:	NITRATE (AS NO3)		
Sample Collected:	02/03/2009	Findings:	520. US
Chemical:	SPECIFIC CONDUCTANCE		
Sample Collected:	02/03/2009	Findings:	5. UG/L
Chemical:	PERCHLORATE		
Sample Collected:	02/10/2009	Findings:	31. MG/L
Chemical:	NITRATE (AS NO3)		
Sample Collected:	02/10/2009	Findings:	490. US
Chemical:	SPECIFIC CONDUCTANCE		
Sample Collected:	02/10/2009	Findings:	5.8 UG/L
Chemical:	PERCHLORATE		
Sample Collected:	02/17/2009	Findings:	31. MG/L
Chemical:	NITRATE (AS NO3)		
Sample Collected:	02/17/2009	Findings:	480. US
Chemical:	SPECIFIC CONDUCTANCE		
Sample Collected:	02/17/2009	Findings:	5.7 UG/L
Chemical:	PERCHLORATE		
Sample Collected:	02/24/2009	Findings:	31. MG/L
Chemical:	NITRATE (AS NO3)		
Sample Collected:	02/24/2009	Findings:	490. US
Chemical:	SPECIFIC CONDUCTANCE		
Sample Collected:	02/24/2009	Findings:	5.8 UG/L
Chemical:	PERCHLORATE		
Sample Collected:	03/03/2009	Findings:	32. MG/L
Chemical:	NITRATE (AS NO3)		
Sample Collected:	03/03/2009	Findings:	500. US
Chemical:	SPECIFIC CONDUCTANCE		
Sample Collected:	03/03/2009	Findings:	5.5 UG/L
Chemical:	PERCHLORATE		
Sample Collected:	03/10/2009	Findings:	34. MG/L
Chemical:	NITRATE (AS NO3)		

GEOCHECK® - PHYSICAL SETTING SOURCE MAP FINDINGS

Sample Collected:	03/10/2009	Findings:	490. US
Chemical:	SPECIFIC CONDUCTANCE		
Sample Collected:	03/10/2009	Findings:	5.5 UG/L
Chemical:	PERCHLORATE		
Sample Collected:	03/17/2009	Findings:	31. MG/L
Chemical:	NITRATE (AS NO3)		
Sample Collected:	03/17/2009	Findings:	480. US
Chemical:	SPECIFIC CONDUCTANCE		
Sample Collected:	03/17/2009	Findings:	5.4 UG/L
Chemical:	PERCHLORATE		
Sample Collected:	03/24/2009	Findings:	29. MG/L
Chemical:	NITRATE (AS NO3)		
Sample Collected:	03/24/2009	Findings:	500. US
Chemical:	SPECIFIC CONDUCTANCE		
Sample Collected:	03/24/2009	Findings:	5.4 UG/L
Chemical:	PERCHLORATE		
Sample Collected:	03/30/2009	Findings:	31. MG/L
Chemical:	NITRATE (AS NO3)		
Sample Collected:	03/30/2009	Findings:	460. US
Chemical:	SPECIFIC CONDUCTANCE		
Sample Collected:	03/30/2009	Findings:	5.3 UG/L
Chemical:	PERCHLORATE		
Sample Collected:	04/07/2009	Findings:	30. MG/L
Chemical:	NITRATE (AS NO3)		
Sample Collected:	04/07/2009	Findings:	490. US
Chemical:	SPECIFIC CONDUCTANCE		
Sample Collected:	04/07/2009	Findings:	6.1 UG/L
Chemical:	PERCHLORATE		
Sample Collected:	04/14/2009	Findings:	31. MG/L
Chemical:	NITRATE (AS NO3)		
Sample Collected:	04/14/2009	Findings:	470. US
Chemical:	SPECIFIC CONDUCTANCE		
Sample Collected:	04/14/2009	Findings:	6.2 UG/L
Chemical:	PERCHLORATE		
Sample Collected:	04/21/2009	Findings:	32. MG/L
Chemical:	NITRATE (AS NO3)		
Sample Collected:	04/21/2009	Findings:	480. US
Chemical:	SPECIFIC CONDUCTANCE		
Sample Collected:	04/21/2009	Findings:	5.6 UG/L
Chemical:	PERCHLORATE		
Sample Collected:	04/28/2009	Findings:	31. MG/L
Chemical:	NITRATE (AS NO3)		
Sample Collected:	04/28/2009	Findings:	490. US
Chemical:	SPECIFIC CONDUCTANCE		

GEOCHECK® - PHYSICAL SETTING SOURCE MAP FINDINGS

Sample Collected:	04/28/2009	Findings:	6.1 UG/L
Chemical:	PERCHLORATE		
Sample Collected:	05/01/2009	Findings:	0.19 PCI/L
Chemical:	GROSS ALPHA COUNTING ERROR		
Sample Collected:	05/05/2009	Findings:	31. MG/L
Chemical:	NITRATE (AS NO3)		
Sample Collected:	05/05/2009	Findings:	500. US
Chemical:	SPECIFIC CONDUCTANCE		
Sample Collected:	05/05/2009	Findings:	5.3 UG/L
Chemical:	PERCHLORATE		
Sample Collected:	05/12/2009	Findings:	31. MG/L
Chemical:	NITRATE (AS NO3)		
Sample Collected:	05/12/2009	Findings:	500. US
Chemical:	SPECIFIC CONDUCTANCE		
Sample Collected:	05/12/2009	Findings:	5.1 UG/L
Chemical:	PERCHLORATE		
Sample Collected:	05/19/2009	Findings:	33. MG/L
Chemical:	NITRATE (AS NO3)		
Sample Collected:	05/19/2009	Findings:	500. US
Chemical:	SPECIFIC CONDUCTANCE		
Sample Collected:	05/19/2009	Findings:	4.7 UG/L
Chemical:	PERCHLORATE		
Sample Collected:	05/26/2009	Findings:	33. MG/L
Chemical:	NITRATE (AS NO3)		
Sample Collected:	05/26/2009	Findings:	510. US
Chemical:	SPECIFIC CONDUCTANCE		
Sample Collected:	05/26/2009	Findings:	4.9 UG/L
Chemical:	PERCHLORATE		
Sample Collected:	06/02/2009	Findings:	31. MG/L
Chemical:	NITRATE (AS NO3)		
Sample Collected:	06/02/2009	Findings:	500. US
Chemical:	SPECIFIC CONDUCTANCE		
Sample Collected:	06/02/2009	Findings:	4.9 UG/L
Chemical:	PERCHLORATE		
Sample Collected:	06/09/2009	Findings:	30. MG/L
Chemical:	NITRATE (AS NO3)		
Sample Collected:	06/09/2009	Findings:	500. US
Chemical:	SPECIFIC CONDUCTANCE		
Sample Collected:	06/09/2009	Findings:	4.8 UG/L
Chemical:	PERCHLORATE		
Sample Collected:	06/16/2009	Findings:	31. MG/L
Chemical:	NITRATE (AS NO3)		
Sample Collected:	06/16/2009	Findings:	510. US
Chemical:	SPECIFIC CONDUCTANCE		

GEOCHECK® - PHYSICAL SETTING SOURCE MAP FINDINGS

Sample Collected:	07/25/2006	Findings:	480. US
Chemical:	SPECIFIC CONDUCTANCE		
Sample Collected:	07/25/2006	Findings:	5. UG/L
Chemical:	PERCHLORATE		
Sample Collected:	08/01/2006	Findings:	510. US
Chemical:	SPECIFIC CONDUCTANCE		
Sample Collected:	08/01/2006	Findings:	37. MG/L
Chemical:	NITRATE (AS NO3)		
Sample Collected:	08/01/2006	Findings:	4.6 UG/L
Chemical:	PERCHLORATE		
Sample Collected:	08/08/2006	Findings:	640. US
Chemical:	SPECIFIC CONDUCTANCE		
Sample Collected:	08/08/2006	Findings:	32. MG/L
Chemical:	NITRATE (AS NO3)		
Sample Collected:	08/08/2006	Findings:	4.6 UG/L
Chemical:	PERCHLORATE		
Sample Collected:	08/15/2006	Findings:	490. US
Chemical:	SPECIFIC CONDUCTANCE		
Sample Collected:	08/15/2006	Findings:	33. MG/L
Chemical:	NITRATE (AS NO3)		
Sample Collected:	08/15/2006	Findings:	5.3 UG/L
Chemical:	PERCHLORATE		
Sample Collected:	08/22/2006	Findings:	500. US
Chemical:	SPECIFIC CONDUCTANCE		
Sample Collected:	08/22/2006	Findings:	34. MG/L
Chemical:	NITRATE (AS NO3)		
Sample Collected:	08/29/2006	Findings:	500. US
Chemical:	SPECIFIC CONDUCTANCE		
Sample Collected:	08/29/2006	Findings:	31. MG/L
Chemical:	NITRATE (AS NO3)		
Sample Collected:	08/29/2006	Findings:	6. UG/L
Chemical:	PERCHLORATE		
Sample Collected:	09/05/2006	Findings:	30. MG/L
Chemical:	NITRATE (AS NO3)		
Sample Collected:	09/05/2006	Findings:	7. UG/L
Chemical:	PERCHLORATE		
Sample Collected:	09/12/2006	Findings:	500. US
Chemical:	SPECIFIC CONDUCTANCE		
Sample Collected:	09/12/2006	Findings:	34. MG/L
Chemical:	NITRATE (AS NO3)		
Sample Collected:	09/12/2006	Findings:	6. UG/L
Chemical:	PERCHLORATE		
Sample Collected:	09/19/2006	Findings:	510. US
Chemical:	SPECIFIC CONDUCTANCE		

Sample Collected:	09/19/2006	Findings:	31. MG/L
Chemical:	NITRATE (AS NO3)		
Sample Collected:	09/19/2006	Findings:	6. UG/L
Chemical:	PERCHLORATE		
Sample Collected:	09/26/2006	Findings:	480. US
Chemical:	SPECIFIC CONDUCTANCE		
Sample Collected:	09/26/2006	Findings:	34. MG/L
Chemical:	NITRATE (AS NO3)		
Sample Collected:	10/03/2006	Findings:	500. US
Chemical:	SPECIFIC CONDUCTANCE		
Sample Collected:	10/03/2006	Findings:	31. MG/L
Chemical:	NITRATE (AS NO3)		
Sample Collected:	10/03/2006	Findings:	6. UG/L
Chemical:	PERCHLORATE		
Sample Collected:	10/17/2006	Findings:	490. US
Chemical:	SPECIFIC CONDUCTANCE		
Sample Collected:	10/17/2006	Findings:	29. MG/L
Chemical:	NITRATE (AS NO3)		
Sample Collected:	10/17/2006	Findings:	6. UG/L
Chemical:	PERCHLORATE		
Sample Collected:	10/24/2006	Findings:	480. US
Chemical:	SPECIFIC CONDUCTANCE		
Sample Collected:	10/24/2006	Findings:	29. MG/L
Chemical:	NITRATE (AS NO3)		
Sample Collected:	10/24/2006	Findings:	6. UG/L
Chemical:	PERCHLORATE		
Sample Collected:	10/31/2006	Findings:	27. MG/L
Chemical:	NITRATE (AS NO3)		
Sample Collected:	10/31/2006	Findings:	6. UG/L
Chemical:	PERCHLORATE		
Sample Collected:	12/05/2006	Findings:	31. MG/L
Chemical:	NITRATE (AS NO3)		
Sample Collected:	12/05/2006	Findings:	6. UG/L
Chemical:	PERCHLORATE		
Sample Collected:	12/19/2006	Findings:	500. US
Chemical:	SPECIFIC CONDUCTANCE		
Sample Collected:	12/19/2006	Findings:	30. MG/L
Chemical:	NITRATE (AS NO3)		
Sample Collected:	12/19/2006	Findings:	5.5 UG/L
Chemical:	PERCHLORATE		
Sample Collected:	12/26/2006	Findings:	30. MG/L
Chemical:	NITRATE (AS NO3)		
Sample Collected:	12/26/2006	Findings:	7. UG/L
Chemical:	PERCHLORATE		

Sample Collected:	01/02/2007	Findings:	36. MG/L
Chemical:	NITRATE (AS NO3)		
Sample Collected:	01/02/2007	Findings:	6. UG/L
Chemical:	PERCHLORATE		
Sample Collected:	01/09/2007	Findings:	35. MG/L
Chemical:	NITRATE (AS NO3)		
Sample Collected:	01/09/2007	Findings:	6. UG/L
Chemical:	PERCHLORATE		
Sample Collected:	01/11/2007	Findings:	6. UG/L
Chemical:	PERCHLORATE		
Sample Collected:	01/12/2007	Findings:	5. UG/L
Chemical:	PERCHLORATE		
Sample Collected:	01/13/2007	Findings:	6. UG/L
Chemical:	PERCHLORATE		
Sample Collected:	01/14/2007	Findings:	6. UG/L
Chemical:	PERCHLORATE		
Sample Collected:	01/15/2007	Findings:	6. UG/L
Chemical:	PERCHLORATE		
Sample Collected:	01/16/2007	Findings:	33. MG/L
Chemical:	NITRATE (AS NO3)		
Sample Collected:	01/23/2007	Findings:	36. MG/L
Chemical:	NITRATE (AS NO3)		
Sample Collected:	01/15/2008	Findings:	6. UG/L
Chemical:	PERCHLORATE		
Sample Collected:	01/22/2008	Findings:	32. MG/L
Chemical:	NITRATE (AS NO3)		
Sample Collected:	01/22/2008	Findings:	5. UG/L
Chemical:	PERCHLORATE		
Sample Collected:	01/29/2008	Findings:	31. MG/L
Chemical:	NITRATE (AS NO3)		
Sample Collected:	01/29/2008	Findings:	5.3 UG/L
Chemical:	PERCHLORATE		
Sample Collected:	02/05/2008	Findings:	29. MG/L
Chemical:	NITRATE (AS NO3)		
Sample Collected:	02/05/2008	Findings:	4.7 UG/L
Chemical:	PERCHLORATE		
Sample Collected:	02/12/2008	Findings:	32. MG/L
Chemical:	NITRATE (AS NO3)		
Sample Collected:	02/12/2008	Findings:	5.2 UG/L
Chemical:	PERCHLORATE		
Sample Collected:	02/19/2008	Findings:	31. MG/L
Chemical:	NITRATE (AS NO3)		
Sample Collected:	02/19/2008	Findings:	5.3 UG/L
Chemical:	PERCHLORATE		

GEOCHECK® - PHYSICAL SETTING SOURCE MAP FINDINGS

Sample Collected:	02/26/2008	Findings:	32. MG/L
Chemical:	NITRATE (AS NO3)		
Sample Collected:	02/26/2008	Findings:	5.5 UG/L
Chemical:	PERCHLORATE		
Sample Collected:	03/04/2008	Findings:	31. MG/L
Chemical:	NITRATE (AS NO3)		
Sample Collected:	03/04/2008	Findings:	5.7 UG/L
Chemical:	PERCHLORATE		
Sample Collected:	03/11/2008	Findings:	30. MG/L
Chemical:	NITRATE (AS NO3)		
Sample Collected:	03/11/2008	Findings:	6.2 UG/L
Chemical:	PERCHLORATE		
Sample Collected:	03/18/2008	Findings:	30. MG/L
Chemical:	NITRATE (AS NO3)		
Sample Collected:	03/18/2008	Findings:	5.9 UG/L
Chemical:	PERCHLORATE		
Sample Collected:	03/25/2008	Findings:	29. MG/L
Chemical:	NITRATE (AS NO3)		
Sample Collected:	03/25/2008	Findings:	5.3 UG/L
Chemical:	PERCHLORATE		
Sample Collected:	04/08/2008	Findings:	31. MG/L
Chemical:	NITRATE (AS NO3)		
Sample Collected:	04/08/2008	Findings:	5.9 UG/L
Chemical:	PERCHLORATE		
Sample Collected:	04/15/2008	Findings:	31. MG/L
Chemical:	NITRATE (AS NO3)		
Sample Collected:	04/15/2008	Findings:	5.9 UG/L
Chemical:	PERCHLORATE		
Sample Collected:	04/22/2008	Findings:	30. MG/L
Chemical:	NITRATE (AS NO3)		
Sample Collected:	04/22/2008	Findings:	5.3 UG/L
Chemical:	PERCHLORATE		
Sample Collected:	04/29/2008	Findings:	30. MG/L
Chemical:	NITRATE (AS NO3)		
Sample Collected:	04/29/2008	Findings:	5.1 UG/L
Chemical:	PERCHLORATE		
Sample Collected:	05/06/2008	Findings:	31. MG/L
Chemical:	NITRATE (AS NO3)		
Sample Collected:	05/06/2008	Findings:	5.6 UG/L
Chemical:	PERCHLORATE		
Sample Collected:	05/13/2008	Findings:	30. MG/L
Chemical:	NITRATE (AS NO3)		
Sample Collected:	05/13/2008	Findings:	5.7 UG/L
Chemical:	PERCHLORATE		

GEOCHECK® - PHYSICAL SETTING SOURCE MAP FINDINGS

Sample Collected:	05/27/2008	Findings:	32. MG/L
Chemical:	NITRATE (AS NO3)		
Sample Collected:	05/27/2008	Findings:	5.5 UG/L
Chemical:	PERCHLORATE		
Sample Collected:	06/03/2008	Findings:	29. MG/L
Chemical:	NITRATE (AS NO3)		
Sample Collected:	06/03/2008	Findings:	5.5 UG/L
Chemical:	PERCHLORATE		
Sample Collected:	06/08/2008	Findings:	5.5 UG/L
Chemical:	PERCHLORATE		
Sample Collected:	06/09/2008	Findings:	6.6 UG/L
Chemical:	PERCHLORATE		
Sample Collected:	06/10/2008	Findings:	29. MG/L
Chemical:	NITRATE (AS NO3)		
Sample Collected:	06/10/2008	Findings:	6.5 UG/L
Chemical:	PERCHLORATE		
Sample Collected:	06/11/2008	Findings:	6.5 UG/L
Chemical:	PERCHLORATE		
Sample Collected:	06/17/2008	Findings:	30. MG/L
Chemical:	NITRATE (AS NO3)		
Sample Collected:	06/17/2008	Findings:	6.5 UG/L
Chemical:	PERCHLORATE		
Sample Collected:	06/24/2008	Findings:	30. MG/L
Chemical:	NITRATE (AS NO3)		
Sample Collected:	06/24/2008	Findings:	6. UG/L
Chemical:	PERCHLORATE		
Sample Collected:	07/01/2008	Findings:	5.1 UG/L
Chemical:	PERCHLORATE		
Sample Collected:	07/08/2008	Findings:	31. MG/L
Chemical:	NITRATE (AS NO3)		
Sample Collected:	07/08/2008	Findings:	6. UG/L
Chemical:	PERCHLORATE		
Sample Collected:	07/08/2008	Findings:	31. MG/L
Chemical:	NITRATE (AS NO3)		
Sample Collected:	07/15/2008	Findings:	28. MG/L
Chemical:	NITRATE (AS NO3)		
Sample Collected:	07/15/2008	Findings:	5.8 UG/L
Chemical:	PERCHLORATE		
Sample Collected:	07/22/2008	Findings:	5.2 UG/L
Chemical:	PERCHLORATE		
Sample Collected:	07/22/2008	Findings:	30. MG/L
Chemical:	NITRATE (AS NO3)		
Sample Collected:	07/29/2008	Findings:	5.5 UG/L
Chemical:	PERCHLORATE		

Sample Collected:	07/29/2008	Findings:	31. MG/L
Chemical:	NITRATE (AS NO3)		
Sample Collected:	08/05/2008	Findings:	5.7 UG/L
Chemical:	PERCHLORATE		
Sample Collected:	08/05/2008	Findings:	4.3 MG/L
Chemical:	NITRATE (AS NO3)		
Sample Collected:	08/12/2008	Findings:	5.7 UG/L
Chemical:	PERCHLORATE		
Sample Collected:	08/14/2008	Findings:	30. MG/L
Chemical:	NITRATE (AS NO3)		
Sample Collected:	08/19/2008	Findings:	5.8 UG/L
Chemical:	PERCHLORATE		
Sample Collected:	08/19/2008	Findings:	30. MG/L
Chemical:	NITRATE (AS NO3)		
Sample Collected:	08/26/2008	Findings:	5.7 UG/L
Chemical:	PERCHLORATE		
Sample Collected:	08/26/2008	Findings:	29. MG/L
Chemical:	NITRATE (AS NO3)		
Sample Collected:	09/02/2008	Findings:	6.3 UG/L
Chemical:	PERCHLORATE		
Sample Collected:	09/02/2008	Findings:	30. MG/L
Chemical:	NITRATE (AS NO3)		
Sample Collected:	09/09/2008	Findings:	6.2 UG/L
Chemical:	PERCHLORATE		
Sample Collected:	09/09/2008	Findings:	30. MG/L
Chemical:	NITRATE (AS NO3)		
Sample Collected:	09/16/2008	Findings:	5.9 UG/L
Chemical:	PERCHLORATE		
Sample Collected:	09/16/2008	Findings:	30. MG/L
Chemical:	NITRATE (AS NO3)		
Sample Collected:	09/23/2008	Findings:	6.1 UG/L
Chemical:	PERCHLORATE		
Sample Collected:	09/23/2008	Findings:	30. MG/L
Chemical:	NITRATE (AS NO3)		
Sample Collected:	09/30/2008	Findings:	6.4 UG/L
Chemical:	PERCHLORATE		
Sample Collected:	09/30/2008	Findings:	30. MG/L
Chemical:	NITRATE (AS NO3)		
Sample Collected:	10/07/2008	Findings:	5.8 UG/L
Chemical:	PERCHLORATE		
Sample Collected:	10/07/2008	Findings:	30. MG/L
Chemical:	NITRATE (AS NO3)		
Sample Collected:	10/14/2008	Findings:	5.7 UG/L
Chemical:	PERCHLORATE		

GEOCHECK® - PHYSICAL SETTING SOURCE MAP FINDINGS

Sample Collected:	10/14/2008	Findings:	30. MG/L
Chemical:	NITRATE (AS NO3)		
Sample Collected:	10/21/2008	Findings:	30. MG/L
Chemical:	NITRATE (AS NO3)		
Sample Collected:	10/28/2008	Findings:	5.7 UG/L
Chemical:	PERCHLORATE		
Sample Collected:	10/28/2008	Findings:	30. MG/L
Chemical:	NITRATE (AS NO3)		
Sample Collected:	11/04/2008	Findings:	6.4 UG/L
Chemical:	PERCHLORATE		
Sample Collected:	11/04/2008	Findings:	30. MG/L
Chemical:	NITRATE (AS NO3)		
Sample Collected:	11/11/2008	Findings:	33. MG/L
Chemical:	NITRATE (AS NO3)		
Sample Collected:	11/11/2008	Findings:	7.2 UG/L
Chemical:	PERCHLORATE		
Sample Collected:	11/18/2008	Findings:	5.8 UG/L
Chemical:	PERCHLORATE		
Sample Collected:	11/18/2008	Findings:	30. MG/L
Chemical:	NITRATE (AS NO3)		
Sample Collected:	11/25/2008	Findings:	5.9 UG/L
Chemical:	PERCHLORATE		
Sample Collected:	11/25/2008	Findings:	31. MG/L
Chemical:	NITRATE (AS NO3)		
Sample Collected:	12/02/2008	Findings:	31. MG/L
Chemical:	NITRATE (AS NO3)		
Sample Collected:	12/02/2008	Findings:	490. US
Chemical:	SPECIFIC CONDUCTANCE		
Sample Collected:	04/29/2010	Findings:	290. MG/L
Chemical:	TOTAL DISSOLVED SOLIDS		
Sample Collected:	04/29/2010	Findings:	29. MG/L
Chemical:	NITRATE (AS NO3)		
Sample Collected:	04/29/2010	Findings:	11.67
Chemical:	AGGRSSIVE INDEX (CORROSIVITY)		
Sample Collected:	04/29/2010	Findings:	6600. UG/L
Chemical:	NITRATE + NITRITE (AS N)		
Sample Collected:	04/29/2010	Findings:	1.97 PCI/L
Chemical:	RADIUM 228		
Sample Collected:	04/29/2010	Findings:	0.6 PCI/L
Chemical:	RADIUM 228 COUNTING ERROR		
Sample Collected:	04/29/2010	Findings:	0.94 PCI/L
Chemical:	RADIUM 228 MDA95		
Sample Collected:	05/04/2010	Findings:	29. MG/L
Chemical:	NITRATE (AS NO3)		

Sample Collected:	05/04/2010	Findings:	500. US
Chemical:	SPECIFIC CONDUCTANCE		
Sample Collected:	05/04/2010	Findings:	5.3 UG/L
Chemical:	PERCHLORATE		
Sample Collected:	05/11/2010	Findings:	29. MG/L
Chemical:	NITRATE (AS NO3)		
Sample Collected:	05/11/2010	Findings:	500. US
Chemical:	SPECIFIC CONDUCTANCE		
Sample Collected:	05/11/2010	Findings:	5.3 UG/L
Chemical:	PERCHLORATE		
Sample Collected:	05/18/2010	Findings:	520. US
Chemical:	SPECIFIC CONDUCTANCE		
Sample Collected:	05/18/2010	Findings:	29. MG/L
Chemical:	NITRATE (AS NO3)		
Sample Collected:	05/18/2010	Findings:	5.9 UG/L
Chemical:	PERCHLORATE		
Sample Collected:	05/25/2010	Findings:	510. US
Chemical:	SPECIFIC CONDUCTANCE		
Sample Collected:	05/25/2010	Findings:	28. MG/L
Chemical:	NITRATE (AS NO3)		
Sample Collected:	05/25/2010	Findings:	4.8 UG/L
Chemical:	PERCHLORATE		
Sample Collected:	06/01/2010	Findings:	510. US
Chemical:	SPECIFIC CONDUCTANCE		
Sample Collected:	06/01/2010	Findings:	29. MG/L
Chemical:	NITRATE (AS NO3)		
Sample Collected:	06/08/2010	Findings:	510. US
Chemical:	SPECIFIC CONDUCTANCE		
Sample Collected:	06/08/2010	Findings:	29. MG/L
Chemical:	NITRATE (AS NO3)		
Sample Collected:	06/08/2010	Findings:	4.6 UG/L
Chemical:	PERCHLORATE		
Sample Collected:	06/15/2010	Findings:	510. US
Chemical:	SPECIFIC CONDUCTANCE		
Sample Collected:	06/15/2010	Findings:	28. MG/L
Chemical:	NITRATE (AS NO3)		
Sample Collected:	06/15/2010	Findings:	6.3 UG/L
Chemical:	PERCHLORATE		

A2
WNW
1/2 - 1 Mile
Higher

Site ID:	587	**AQUIFLOW**	**50087**
Groundwater Flow:	N,NE,E,Varie		
Shallow Water Depth:	5		
Deep Water Depth:	7		
Average Water Depth:	Not Reported		
Date:	08/28/1992		

GEOCHECK® - PHYSICAL SETTING SOURCE MAP FINDINGS

Map ID Direction Distance Elevation			Database	EDR ID Number
A3 **WNW** **1/2 - 1 Mile** **Higher**	Site ID:	590	**AQUIFLOW**	**64620**
	Groundwater Flow:	NW		
	Shallow Water Depth:	3.48		
	Deep Water Depth:	5.80		
	Average Water Depth:	Not Reported		
	Date:	10/10/1995		

4
SSE
1/2 - 1 Mile
Lower

CA WELLS **9405**

Water System Information:

Prime Station Code:	09S/03E-34E02 M	User ID:	43C
FRDS Number:	4300628001	County:	Santa Clara
District Number:	73	Station Type:	WELL/AMBNT/MUN/INTAKE
Water Type:	Well/Groundwater	Well Status:	Active Raw
Source Lat/Long:	370638.0 1213811.0	Precision:	1,000 Feet (10 Seconds)
Source Name:	WELL 01		
System Number:	4300628		
System Name:	CALIF DIV OF FORESTRY		
Organization That Operates System:	Not Reported		
Pop Served:	Unknown, Small System	Connections:	Unknown, Small System
Area Served:	Not Reported		

5
ENE
1/2 - 1 Mile
Higher

CA WELLS **9396**

Water System Information:

Prime Station Code:	09S/03E-27G04 M	User ID:	HEN
FRDS Number:	4310006006	County:	Santa Clara
District Number:	05	Station Type:	WELL/AMBNT/MUN/INTAKE
Water Type:	Well/Groundwater	Well Status:	Active Raw
Source Lat/Long:	370730.0 1213730.0	Precision:	100 Feet (one Second)
Source Name:	CONDIT WELL		
System Number:	4310006		
System Name:	City of Morgan Hill		
Organization That Operates System:	17555 Peak Avenue Morgan Hill, CA 95037		
Pop Served:	27948	Connections:	9290
Area Served:	CITY OF MORGAN HILL		
Sample Collected:	01/10/2006	Findings:	10. MG/L
Chemical:	NITRATE (AS NO3)		
Sample Collected:	01/10/2006	Findings:	540. US
Chemical:	SPECIFIC CONDUCTANCE		

GEOCHECK® - PHYSICAL SETTING SOURCE MAP FINDINGS

Sample Collected:	02/07/2006	Findings:	13. MG/L
Chemical:	NITRATE (AS NO3)		
Sample Collected:	02/07/2006	Findings:	550. US
Chemical:	SPECIFIC CONDUCTANCE		
Sample Collected:	03/07/2006	Findings:	12. MG/L
Chemical:	NITRATE (AS NO3)		
Sample Collected:	03/07/2006	Findings:	540. US
Chemical:	SPECIFIC CONDUCTANCE		
Sample Collected:	04/06/2006	Findings:	12. MG/L
Chemical:	NITRATE (AS NO3)		
Sample Collected:	04/06/2006	Findings:	520. US
Chemical:	SPECIFIC CONDUCTANCE		
Sample Collected:	05/02/2006	Findings:	12. MG/L
Chemical:	NITRATE (AS NO3)		
Sample Collected:	05/02/2006	Findings:	560. US
Chemical:	SPECIFIC CONDUCTANCE		
Sample Collected:	06/12/2006	Findings:	12. MG/L
Chemical:	NITRATE (AS NO3)		
Sample Collected:	06/12/2006	Findings:	480. US
Chemical:	SPECIFIC CONDUCTANCE		
Sample Collected:	07/12/2006	Findings:	10. MG/L
Chemical:	NITRATE (AS NO3)		
Sample Collected:	07/12/2006	Findings:	530. US
Chemical:	SPECIFIC CONDUCTANCE		
Sample Collected:	08/02/2006	Findings:	580. US
Chemical:	SPECIFIC CONDUCTANCE		
Sample Collected:	08/02/2006	Findings:	12. MG/L
Chemical:	NITRATE (AS NO3)		
Sample Collected:	09/06/2006	Findings:	12. MG/L
Chemical:	NITRATE (AS NO3)		
Sample Collected:	09/06/2006	Findings:	660. US
Chemical:	SPECIFIC CONDUCTANCE		
Sample Collected:	10/04/2006	Findings:	560. US
Chemical:	SPECIFIC CONDUCTANCE		
Sample Collected:	10/04/2006	Findings:	11. MG/L
Chemical:	NITRATE (AS NO3)		
Sample Collected:	11/01/2006	Findings:	9.2 MG/L
Chemical:	NITRATE (AS NO3)		
Sample Collected:	12/04/2006	Findings:	11. MG/L
Chemical:	NITRATE (AS NO3)		
Sample Collected:	01/03/2007	Findings:	15. MG/L
Chemical:	NITRATE (AS NO3)		
Sample Collected:	08/24/2007	Findings:	7.7 MG/L
Chemical:	NITRATE (AS NO3)		

GEOCHECK® - PHYSICAL SETTING SOURCE MAP FINDINGS

Sample Collected:	10/19/2007	Findings:	50. UNITS
Chemical:	COLOR		
Sample Collected:	10/19/2007	Findings:	520. US
Chemical:	SPECIFIC CONDUCTANCE		
Sample Collected:	10/19/2007	Findings:	7.51
Chemical:	PH, LABORATORY		
Sample Collected:	10/19/2007	Findings:	130. MG/L
Chemical:	ALKALINITY (TOTAL) AS CACO3		
Sample Collected:	10/19/2007	Findings:	130. MG/L
Chemical:	BICARBONATE ALKALINITY		
Sample Collected:	10/19/2007	Findings:	210. MG/L
Chemical:	HARDNESS (TOTAL) AS CACO3		
Sample Collected:	10/19/2007	Findings:	46. MG/L
Chemical:	CALCIUM		
Sample Collected:	10/19/2007	Findings:	22. MG/L
Chemical:	MAGNESIUM		
Sample Collected:	10/19/2007	Findings:	26. MG/L
Chemical:	SODIUM		
Sample Collected:	10/19/2007	Findings:	63. MG/L
Chemical:	CHLORIDE		
Sample Collected:	10/19/2007	Findings:	180. UG/L
Chemical:	COPPER		
Sample Collected:	10/19/2007	Findings:	1100. UG/L
Chemical:	IRON		
Sample Collected:	10/19/2007	Findings:	52. UG/L
Chemical:	MANGANESE		
Sample Collected:	10/19/2007	Findings:	170. UG/L
Chemical:	ALUMINUM		
Sample Collected:	10/19/2007	Findings:	410. MG/L
Chemical:	TOTAL DISSOLVED SOLIDS		
Sample Collected:	10/19/2007	Findings:	12. NTU
Chemical:	TURBIDITY, LABORATORY		
Sample Collected:	11/01/2007	Findings:	11. MG/L
Chemical:	NITRATE (AS NO3)		
Sample Collected:	11/05/2007	Findings:	8.3 MG/L
Chemical:	NITRATE (AS NO3)		
Sample Collected:	01/02/2008	Findings:	570. US
Chemical:	SPECIFIC CONDUCTANCE		
Sample Collected:	03/06/2008	Findings:	10. MG/L
Chemical:	NITRATE (AS NO3)		
Sample Collected:	03/11/2008	Findings:	0.22 NTU
Chemical:	TURBIDITY, LABORATORY		
Sample Collected:	06/05/2008	Findings:	17. MG/L
Chemical:	NITRATE (AS NO3)		

GEOCHECK® - PHYSICAL SETTING SOURCE MAP FINDINGS

Sample Collected:	07/08/2008	Findings:	12. MG/L
Chemical:	NITRATE (AS NO3)		
Sample Collected:	01/05/2009	Findings:	550. US
Chemical:	SPECIFIC CONDUCTANCE		
Sample Collected:	02/03/2009	Findings:	560. US
Chemical:	SPECIFIC CONDUCTANCE		
Sample Collected:	03/03/2009	Findings:	540. US
Chemical:	SPECIFIC CONDUCTANCE		
Sample Collected:	04/06/2009	Findings:	550. US
Chemical:	SPECIFIC CONDUCTANCE		
Sample Collected:	05/01/2009	Findings:	500. US
Chemical:	SPECIFIC CONDUCTANCE		
Sample Collected:	05/01/2009	Findings:	530. US
Chemical:	SPECIFIC CONDUCTANCE		
Sample Collected:	05/01/2009	Findings:	0.27 PCI/L
Chemical:	GROSS ALPHA COUNTING ERROR		
Sample Collected:	06/01/2009	Findings:	560. US
Chemical:	SPECIFIC CONDUCTANCE		
Sample Collected:	07/01/2009	Findings:	560. US
Chemical:	SPECIFIC CONDUCTANCE		
Sample Collected:	07/30/2009	Findings:	3.2 PCI/L
Chemical:	GROSS ALPHA		
Sample Collected:	07/30/2009	Findings:	1.29 PCI/L
Chemical:	GROSS ALPHA COUNTING ERROR		
Sample Collected:	07/30/2009	Findings:	0.28 PCI/L
Chemical:	GROSS ALPHA MDA95		
Sample Collected:	08/04/2009	Findings:	500. US
Chemical:	SPECIFIC CONDUCTANCE		
Sample Collected:	09/01/2009	Findings:	580. US
Chemical:	SPECIFIC CONDUCTANCE		
Sample Collected:	10/12/2009	Findings:	9.1 MG/L
Chemical:	NITRATE (AS NO3)		
Sample Collected:	10/12/2009	Findings:	0.87 PCI/L
Chemical:	GROSS ALPHA COUNTING ERROR		
Sample Collected:	10/12/2009	Findings:	0.12 PCI/L
Chemical:	GROSS ALPHA MDA95		
Sample Collected:	03/01/2010	Findings:	570. US
Chemical:	SPECIFIC CONDUCTANCE		
Sample Collected:	03/01/2010	Findings:	10. MG/L
Chemical:	NITRATE (AS NO3)		
Sample Collected:	03/01/2010	Findings:	0.81 PCI/L
Chemical:	GROSS ALPHA COUNTING ERROR		
Sample Collected:	03/01/2010	Findings:	8.e-002 PCI/L
Chemical:	GROSS ALPHA MDA95		

Sample Collected:	05/04/2010	Findings:	7.65
Chemical:	PH, LABORATORY		
Sample Collected:	05/04/2010	Findings:	150. MG/L
Chemical:	ALKALINITY (TOTAL) AS CACO3		
Sample Collected:	05/04/2010	Findings:	180. MG/L
Chemical:	BICARBONATE ALKALINITY		
Sample Collected:	05/04/2010	Findings:	225. MG/L
Chemical:	HARDNESS (TOTAL) AS CACO3		
Sample Collected:	05/04/2010	Findings:	51. MG/L
Chemical:	CALCIUM		
Sample Collected:	05/04/2010	Findings:	24. MG/L
Chemical:	MAGNESIUM		
Sample Collected:	05/04/2010	Findings:	26. MG/L
Chemical:	SODIUM		
Sample Collected:	05/04/2010	Findings:	1.5 MG/L
Chemical:	POTASSIUM		
Sample Collected:	05/04/2010	Findings:	66. MG/L
Chemical:	CHLORIDE		
Sample Collected:	05/04/2010	Findings:	0.17 MG/L
Chemical:	FLUORIDE (F) (NATURAL-SOURCE)		
Sample Collected:	05/04/2010	Findings:	180. UG/L
Chemical:	IRON		
Sample Collected:	05/04/2010	Findings:	310. MG/L
Chemical:	TOTAL DISSOLVED SOLIDS		
Sample Collected:	05/04/2010	Findings:	10. MG/L
Chemical:	NITRATE (AS NO3)		
Sample Collected:	05/04/2010	Findings:	0.67 NTU
Chemical:	TURBIDITY, LABORATORY		
Sample Collected:	05/04/2010	Findings:	11.93
Chemical:	AGGRSSIVE INDEX (CORROSIVITY)		
Sample Collected:	05/04/2010	Findings:	2400. UG/L
Chemical:	NITRATE + NITRITE (AS N)		
Sample Collected:	05/04/2010	Findings:	1.96 PCI/L
Chemical:	RADIUM 228		
Sample Collected:	05/04/2010	Findings:	0.37 PCI/L
Chemical:	RADIUM 228 COUNTING ERROR		
Sample Collected:	05/04/2010	Findings:	0.98 PCI/L
Chemical:	RADIUM 228 MDA95		

6
NNE
1/2 - 1 Mile
Higher

CA WELLS **9388**

Water System Information:

Prime Station Code:	09S/03E-22P04 M	User ID:	HEN
FRDS Number:	4310006009	County:	Santa Clara
District Number:	05	Station Type:	WELL/AMBNT/MUN/INTAKE/SUPPLY
Water Type:	Well/Groundwater	Well Status:	Active Raw
Source Lat/Long:	370800.0 1213800.0	Precision:	Undefined
Source Name:	DUNNE WELL 01		

GEOCHECK® - PHYSICAL SETTING SOURCE MAP FINDINGS

System Number: 4310006
System Name: City of Morgan Hill
Organization That Operates System:
17555 Peak Avenue
Morgan Hill, CA 95037

Pop Served:	27948	Connections:	9290
Area Served:	CITY OF MORGAN HILL		
Sample Collected:	10/30/2007	Findings:	5. UNITS
Chemical:	COLOR		
Sample Collected:	10/30/2007	Findings:	550. US
Chemical:	SPECIFIC CONDUCTANCE		
Sample Collected:	10/30/2007	Findings:	7.43
Chemical:	PH, LABORATORY		
Sample Collected:	10/30/2007	Findings:	180. MG/L
Chemical:	ALKALINITY (TOTAL) AS CACO3		
Sample Collected:	10/30/2007	Findings:	180. MG/L
Chemical:	BICARBONATE ALKALINITY		
Sample Collected:	10/30/2007	Findings:	200. MG/L
Chemical:	HARDNESS (TOTAL) AS CACO3		
Sample Collected:	10/30/2007	Findings:	44. MG/L
Chemical:	CALCIUM		
Sample Collected:	10/30/2007	Findings:	21. MG/L
Chemical:	MAGNESIUM		
Sample Collected:	10/30/2007	Findings:	31. MG/L
Chemical:	SODIUM		
Sample Collected:	10/30/2007	Findings:	29. MG/L
Chemical:	CHLORIDE		
Sample Collected:	10/30/2007	Findings:	350. MG/L
Chemical:	TOTAL DISSOLVED SOLIDS		
Sample Collected:	10/30/2007	Findings:	21. MG/L
Chemical:	NITRATE (AS NO3)		
Sample Collected:	10/30/2007	Findings:	4700. UG/L
Chemical:	NITRATE + NITRITE (AS N)		
Sample Collected:	01/02/2008	Findings:	570. US
Chemical:	SPECIFIC CONDUCTANCE		
Sample Collected:	07/08/2008	Findings:	18. MG/L
Chemical:	NITRATE (AS NO3)		
Sample Collected:	01/05/2009	Findings:	530. US
Chemical:	SPECIFIC CONDUCTANCE		
Sample Collected:	02/03/2009	Findings:	550. US
Chemical:	SPECIFIC CONDUCTANCE		
Sample Collected:	03/03/2009	Findings:	560. US
Chemical:	SPECIFIC CONDUCTANCE		
Sample Collected:	04/06/2009	Findings:	550. US
Chemical:	SPECIFIC CONDUCTANCE		

GEOCHECK® - PHYSICAL SETTING SOURCE MAP FINDINGS

Sample Collected:	05/01/2009	Findings:	3.1 PCI/L
Chemical:	GROSS ALPHA		
Sample Collected:	05/01/2009	Findings:	0.35 PCI/L
Chemical:	GROSS ALPHA COUNTING ERROR		
Sample Collected:	06/01/2009	Findings:	540. US
Chemical:	SPECIFIC CONDUCTANCE		
Sample Collected:	07/01/2009	Findings:	520. US
Chemical:	SPECIFIC CONDUCTANCE		
Sample Collected:	07/30/2009	Findings:	1.12 PCI/L
Chemical:	GROSS ALPHA COUNTING ERROR		
Sample Collected:	07/30/2009	Findings:	0.11 PCI/L
Chemical:	GROSS ALPHA MDA95		
Sample Collected:	08/04/2009	Findings:	540. US
Chemical:	SPECIFIC CONDUCTANCE		
Sample Collected:	09/01/2009	Findings:	550. US
Chemical:	SPECIFIC CONDUCTANCE		
Sample Collected:	10/12/2009	Findings:	18. MG/L
Chemical:	NITRATE (AS NO3)		
Sample Collected:	10/12/2009	Findings:	1.3 PCI/L
Chemical:	GROSS ALPHA COUNTING ERROR		
Sample Collected:	10/12/2009	Findings:	0.13 PCI/L
Chemical:	GROSS ALPHA MDA95		
Sample Collected:	03/01/2010	Findings:	580. US
Chemical:	SPECIFIC CONDUCTANCE		
Sample Collected:	03/01/2010	Findings:	16. MG/L
Chemical:	NITRATE (AS NO3)		
Sample Collected:	03/01/2010	Findings:	0.7 PCI/L
Chemical:	GROSS ALPHA COUNTING ERROR		
Sample Collected:	03/01/2010	Findings:	7.e-002 PCI/L
Chemical:	GROSS ALPHA MDA95		
Sample Collected:	04/20/2010	Findings:	570. US
Chemical:	SPECIFIC CONDUCTANCE		
Sample Collected:	04/20/2010	Findings:	7.63
Chemical:	PH, LABORATORY		
Sample Collected:	04/20/2010	Findings:	150. MG/L
Chemical:	ALKALINITY (TOTAL) AS CACO3		
Sample Collected:	04/20/2010	Findings:	180. MG/L
Chemical:	BICARBONATE ALKALINITY		
Sample Collected:	04/20/2010	Findings:	247. MG/L
Chemical:	HARDNESS (TOTAL) AS CACO3		
Sample Collected:	04/20/2010	Findings:	55. MG/L
Chemical:	CALCIUM		
Sample Collected:	04/20/2010	Findings:	26. MG/L
Chemical:	MAGNESIUM		

GEOCHECK® - PHYSICAL SETTING SOURCE MAP FINDINGS

Sample Collected:	04/20/2010	Findings:	33. MG/L
Chemical:	SODIUM		
Sample Collected:	04/20/2010	Findings:	1.6 MG/L
Chemical:	POTASSIUM		
Sample Collected:	04/20/2010	Findings:	42. MG/L
Chemical:	CHLORIDE		
Sample Collected:	04/20/2010	Findings:	0.19 MG/L
Chemical:	FLUORIDE (F) (NATURAL-SOURCE)		
Sample Collected:	04/20/2010	Findings:	330. MG/L
Chemical:	TOTAL DISSOLVED SOLIDS		
Sample Collected:	04/20/2010	Findings:	17. MG/L
Chemical:	NITRATE (AS NO3)		
Sample Collected:	04/20/2010	Findings:	11.94
Chemical:	AGGRSSIVE INDEX (CORROSIVITY)		
Sample Collected:	04/20/2010	Findings:	3900. UG/L
Chemical:	NITRATE + NITRITE (AS N)		
Sample Collected:	04/20/2010	Findings:	1.99 PCI/L
Chemical:	RADIUM 228		
Sample Collected:	04/20/2010	Findings:	0.46 PCI/L
Chemical:	RADIUM 228 COUNTING ERROR		
Sample Collected:	04/20/2010	Findings:	0.61 PCI/L
Chemical:	RADIUM 228 MDA95		
Sample Collected:	01/10/2006	Findings:	12. MG/L
Chemical:	NITRATE (AS NO3)		
Sample Collected:	01/10/2006	Findings:	550. US
Chemical:	SPECIFIC CONDUCTANCE		
Sample Collected:	02/07/2006	Findings:	16. MG/L
Chemical:	NITRATE (AS NO3)		
Sample Collected:	02/07/2006	Findings:	540. US
Chemical:	SPECIFIC CONDUCTANCE		
Sample Collected:	03/07/2006	Findings:	15. MG/L
Chemical:	NITRATE (AS NO3)		
Sample Collected:	03/07/2006	Findings:	540. US
Chemical:	SPECIFIC CONDUCTANCE		
Sample Collected:	04/06/2006	Findings:	13. MG/L
Chemical:	NITRATE (AS NO3)		
Sample Collected:	04/06/2006	Findings:	530. US
Chemical:	SPECIFIC CONDUCTANCE		
Sample Collected:	05/02/2006	Findings:	16. MG/L
Chemical:	NITRATE (AS NO3)		
Sample Collected:	05/02/2006	Findings:	550. US
Chemical:	SPECIFIC CONDUCTANCE		
Sample Collected:	06/12/2006	Findings:	18. MG/L
Chemical:	NITRATE (AS NO3)		

Sample Collected:	06/12/2006	Findings:	480. US
Chemical:	SPECIFIC CONDUCTANCE		
Sample Collected:	07/12/2006	Findings:	16. MG/L
Chemical:	NITRATE (AS NO3)		
Sample Collected:	07/12/2006	Findings:	530. US
Chemical:	SPECIFIC CONDUCTANCE		
Sample Collected:	08/02/2006	Findings:	560. US
Chemical:	SPECIFIC CONDUCTANCE		
Sample Collected:	08/02/2006	Findings:	18. MG/L
Chemical:	NITRATE (AS NO3)		
Sample Collected:	09/06/2006	Findings:	550. US
Chemical:	SPECIFIC CONDUCTANCE		
Sample Collected:	09/06/2006	Findings:	19. MG/L
Chemical:	NITRATE (AS NO3)		
Sample Collected:	10/04/2006	Findings:	530. US
Chemical:	SPECIFIC CONDUCTANCE		
Sample Collected:	10/04/2006	Findings:	20. MG/L
Chemical:	NITRATE (AS NO3)		
Sample Collected:	11/01/2006	Findings:	17. MG/L
Chemical:	NITRATE (AS NO3)		
Sample Collected:	12/04/2006	Findings:	17. MG/L
Chemical:	NITRATE (AS NO3)		
Sample Collected:	01/03/2007	Findings:	19. MG/L
Chemical:	NITRATE (AS NO3)		

7
NW
1/2 - 1 Mile
Higher

FRDS PWS **CA4300917**

PWS ID:	CA4300917		
Date Initiated:	8405	Date Deactivated:	Not Reported
PWS Name:	CALIFORNIA DIV OF FORESTRY MORGAN HILL, CA 95037		
Addressee / Facility:	Not Reported		
Facility Latitude:	37 07 50	Facility Longitude:	121 39 11
City Served:	NC PARK RES		
Treatment Class:	Untreated	Population:	00000025

Violations information not reported.

8
SSE
1/2 - 1 Mile
Lower

CA WELLS **19832**

Water System Information:

Prime Station Code:	4300917-001	User ID:	HEN
FRDS Number:	4300917001	County:	Santa Clara
District Number:	05	Station Type:	WELL/AMBNT
Water Type:	Well/Groundwater	Well Status:	Active Raw
Source Lat/Long:	370630.0 1213800.0	Precision:	0.5 Mile (30 Seconds)
Source Name:	WELL 01		

GEOCHECK® - PHYSICAL SETTING SOURCE MAP FINDINGS

System Number: 4300917
System Name: California Div of Forestry
Organization That Operates System:
15670 MONTEREY
MORGAN HILL, CA 95037
Pop Served: 25 Connections: 5
Area Served: Not Reported

9	Site ID:	38-0610		
SSE	Groundwater Flow:	E, W	**AQUIFLOW**	**69983**
1/2 - 1 Mile	Shallow Water Depth:	7.3		
Lower	Deep Water Depth:	8.0		
	Average Water Depth:	Not Reported		
	Date:	04/07/1994		

GEOCHECK® - PHYSICAL SETTING SOURCE MAP FINDINGS
RADON

AREA RADON INFORMATION

State Database: CA Radon

Radon Test Results

Zipcode	Num Tests	> 4 pCi/L
95037	21	0

Federal EPA Radon Zone for SANTA CLARA County: 2

Note: Zone 1 indoor average level > 4 pCi/L.
: Zone 2 indoor average level >= 2 pCi/L and <= 4 pCi/L.
: Zone 3 indoor average level < 2 pCi/L.

Federal Area Radon Information for Zip Code: 95037

Number of sites tested: 1

Area	Average Activity	% <4 pCi/L	% 4-20 pCi/L	% >20 pCi/L
Living Area - 1st Floor	-0.300 pCi/L	100%	0%	0%
Living Area - 2nd Floor	Not Reported	Not Reported	Not Reported	Not Reported
Basement	Not Reported	Not Reported	Not Reported	Not Reported

PHYSICAL SETTING SOURCE RECORDS SEARCHED

TOPOGRAPHIC INFORMATION

USGS 7.5' Digital Elevation Model (DEM)
Source: United States Geologic Survey
EDR acquired the USGS 7.5' Digital Elevation Model in 2002 and updated it in 2006. The 7.5 minute DEM corresponds to the USGS 1:24,000- and 1:25,000-scale topographic quadrangle maps. The DEM provides elevation data with consistent elevation units and projection.

Scanned Digital USGS 7.5' Topographic Map (DRG)
Source: United States Geologic Survey
A digital raster graphic (DRG) is a scanned image of a U.S. Geological Survey topographic map. The map images are made by scanning published paper maps on high-resolution scanners. The raster image is georeferenced and fit to the Universal Transverse Mercator (UTM) projection.

HYDROLOGIC INFORMATION

Flood Zone Data: This data, available in select counties across the country, was obtained by EDR in 2003 & 2009 from the Federal Emergency Management Agency (FEMA). Data depicts 100-year and 500-year flood zones as defined by FEMA.

NWI: National Wetlands Inventory. This data, available in select counties across the country, was obtained by EDR in 2002 and 2005 from the U.S. Fish and Wildlife Service.

HYDROGEOLOGIC INFORMATION

AQUIFLOW[R] Information System
Source: EDR proprietary database of groundwater flow information
EDR has developed the AQUIFLOW Information System (AIS) to provide data on the general direction of groundwater flow at specific points. EDR has reviewed reports submitted to regulatory authorities at select sites and has extracted the date of the report, hydrogeologically determined groundwater flow direction and depth to water table information.

GEOLOGIC INFORMATION

Geologic Age and Rock Stratigraphic Unit
Source: P.G. Schruben, R.E. Arndt and W.J. Bawiec, Geology of the Conterminous U.S. at 1:2,500,000 Scale - A digital representation of the 1974 P.B. King and H.M. Beikman Map, USGS Digital Data Series DDS - 11 (1994).

STATSGO: State Soil Geographic Database
Source: Department of Agriculture, Natural Resources Conservation Services
The U.S. Department of Agriculture's (USDA) Natural Resources Conservation Service (NRCS) leads the national Conservation Soil Survey (NCSS) and is responsible for collecting, storing, maintaining and distributing soil survey information for privately owned lands in the United States. A soil map in a soil survey is a representation of soil patterns in a landscape. Soil maps for STATSGO are compiled by generalizing more detailed (SSURGO) soil survey maps.

SSURGO: Soil Survey Geographic Database
Source: Department of Agriculture, Natural Resources Conservation Services (NRCS)
Telephone: 800-672-5559
SSURGO is the most detailed level of mapping done by the Natural Resources Conservation Services, mapping scales generally range from 1:12,000 to 1:63,360. Field mapping methods using national standards are used to construct the soil maps in the Soil Survey Geographic (SSURGO) database. SSURGO digitizing duplicates the original soil survey maps. This level of mapping is designed for use by landowners, townships and county natural resource planning and management.

PHYSICAL SETTING SOURCE RECORDS SEARCHED

LOCAL / REGIONAL WATER AGENCY RECORDS

FEDERAL WATER WELLS

PWS: Public Water Systems
Source: EPA/Office of Drinking Water
Telephone: 202-564-3750
Public Water System data from the Federal Reporting Data System. A PWS is any water system which provides water to at least 25 people for at least 60 days annually. PWSs provide water from wells, rivers and other sources.

PWS ENF: Public Water Systems Violation and Enforcement Data
Source: EPA/Office of Drinking Water
Telephone: 202-564-3750
Violation and Enforcement data for Public Water Systems from the Safe Drinking Water Information System (SDWIS) after August 1995. Prior to August 1995, the data came from the Federal Reporting Data System (FRDS).

USGS Water Wells: USGS National Water Inventory System (NWIS)
This database contains descriptive information on sites where the USGS collects or has collected data on surface water and/or groundwater. The groundwater data includes information on wells, springs, and other sources of groundwater.

STATE RECORDS

Water Well Database
Source: Department of Water Resources
Telephone: 916-651-9648

California Drinking Water Quality Database
Source: Department of Health Services
Telephone: 916-324-2319
The database includes all drinking water compliance and special studies monitoring for the state of California since 1984. It consists of over 3,200,000 individual analyses along with well and water system information.

OTHER STATE DATABASE INFORMATION

California Oil and Gas Well Locations
Source: Department of Conservation
Telephone: 916-323-1779
Oil and Gas well locations in the state.

RADON

State Database: CA Radon
Source: Department of Health Services
Telephone: 916-324-2208
Radon Database for California

Area Radon Information
Source: USGS
Telephone: 703-356-4020
The National Radon Database has been developed by the U.S. Environmental Protection Agency (USEPA) and is a compilation of the EPA/State Residential Radon Survey and the National Residential Radon Survey. The study covers the years 1986 - 1992. Where necessary data has been supplemented by information collected at private sources such as universities and research institutions.

EPA Radon Zones
Source: EPA
Telephone: 703-356-4020
Sections 307 & 309 of IRAA directed EPA to list and identify areas of U.S. with the potential for elevated indoor radon levels.

PHYSICAL SETTING SOURCE RECORDS SEARCHED

OTHER

Airport Landing Facilities: Private and public use landing facilities
Source: Federal Aviation Administration, 800-457-6656

Epicenters: World earthquake epicenters, Richter 5 or greater
Source: Department of Commerce, National Oceanic and Atmospheric Administration

California Earthquake Fault Lines: The fault lines displayed on EDR's Topographic map are digitized quaternary fault lines, prepared in 1975 by the United State Geological Survey. Additional information (also from 1975) regarding activity at specific fault lines comes from California's Preliminary Fault Activity Map prepared by the California Division of Mines and Geology.

STREET AND ADDRESS INFORMATION

© 2010 Tele Atlas North America, Inc. All rights reserved. This material is proprietary and the subject of copyright protection and other intellectual property rights owned by or licensed to Tele Atlas North America, Inc. The use of this material is subject to the terms of a license agreement. You will be held liable for any unauthorized copying or disclosure of this material.

Property At
16500 Railroad Avenue
Morgan Hill, CA 95037

Inquiry Number: 2949385.5
December 22, 2010

The EDR Aerial Photo Decade Package

EDR® Environmental Data Resources Inc

440 Wheelers Farms Road
Milford, CT 06461
800.352.0050
www.edrnet.com

EDR Aerial Photo Decade Package

Environmental Data Resources, Inc. (EDR) Aerial Photo Decade Package is a screening tool designed to assist environmental professionals in evaluating potential liability on a target property resulting from past activities. EDR's professional researchers provide digitally reproduced historical aerial photographs, and when available, provide one photo per decade.

When delivered electronically by EDR, the aerial photo images included with this report are for ONE TIME USE ONLY. Further reproduction of these aerial photo images is prohibited without permission from EDR. For more information contact your EDR Account Executive.

Thank you for your business.
Please contact EDR at 1-800-352-0050
with any questions or comments.

Disclaimer - Copyright and Trademark Notice

This Report contains certain information obtained from a variety of public and other sources reasonably available to Environmental Data Resources, Inc. It cannot be concluded from this Report that coverage information for the target and surrounding properties does not exist from other sources. **NO WARRANTY EXPRESSED OR IMPLIED, IS MADE WHATSOEVER IN CONNECTION WITH THIS REPORT. ENVIRONMENTAL DATA RESOURCES, INC. SPECIFICALLY DISCLAIMS THE MAKING OF ANY SUCH WARRANTIES, INCLUDING WITHOUT LIMITATION, MERCHANTABILITY OR FITNESS FOR A PARTICULAR USE OR PURPOSE. ALL RISK IS ASSUMED BY THE USER. IN NO EVENT SHALL ENVIRONMENTAL DATA RESOURCES, INC. BE LIABLE TO ANYONE, WHETHER ARISING OUT OF ERRORS OR OMISSIONS, NEGLIGENCE, ACCIDENT OR ANY OTHER CAUSE, FOR ANY LOSS OF DAMAGE, INCLUDING, WITHOUT LIMITATION, SPECIAL, INCIDENTAL, CONSEQUENTIAL, OR EXEMPLARY DAMAGES. ANY LIABILITY ON THE PART OF ENVIRONMENTAL DATA RESOURCES, INC. IS STRICTLY LIMITED TO A REFUND OF THE AMOUNT PAID FOR THIS REPORT.** Purchaser accepts this Report AS IS. Any analyses, estimates, ratings, environmental risk levels or risk codes provided in this Report are provided for illustrative purposes only, and are not intended to provide, nor should they be interpreted as providing any facts regarding, or prediction or forecast of, any environmental risk for any property. Only a Phase I Environmental Site Assessment performed by an environmental professional can provide information regarding the environmental risk for any property. Additionally, the information provided in this Report is not to be construed as legal advice.

Copyright 2010 by Environmental Data Resources, Inc. All rights reserved. Reproduction in any media or format, in whole or in part, of any report or map of Environmental Data Resources, Inc., or its affiliates, is prohibited without prior written permission.

EDR and its logos (including Sanborn and Sanborn Map) are trademarks of Environmental Data Resources, Inc. or its affiliates. All other trademarks used herein are the property of their respective owners.

Date EDR Searched Historical Sources:
Aerial Photography December 22, 2010

Target Property:
16500 Railroad Avenue
Morgan Hill, CA 95037

Year	*Scale*	*Details*	*Source*
1939	Aerial Photograph. Scale: 1"=555'	Flight Year: 1939	Fairchild
1948	Aerial Photograph. Scale: 1"=555'	Flight Year: 1948	Exxon
1956	Aerial Photograph. Scale: 1"=555'	Flight Year: 1956	Aero
1965	Aerial Photograph. Scale: 1"=333'	Flight Year: 1965	Cartwright
1975	Aerial Photograph. Scale: 1"=601'	Flight Year: 1975	NASA
1982	Aerial Photograph. Scale: 1"=690'	Flight Year: 1982	USGS
1993	Aerial Photograph. Scale: 1"=666'	Flight Year: 1993	USGS
998	Aerial Photograph. Scale: 1"=666'	Flight Year: 1998	USGS
2005	Aerial Photograph. Scale: 1"=604'	Flight Year: 2005	EDR

INQUIRY #: 2949385.5
YEAR: 1939
= 555'
N

INQUIRY #: 2949385.5
YEAR: 1948
= 555'
N

INQUIRY #: 2949385.5
YEAR: 1956
= 555'
N

INQUIRY #: 2949385.5

YEAR: 1965

N

= 333'



INQUIRY #: 2949385.5

YEAR: 1975

= 601'

N

INQUIRY #: 2949385.5

YEAR: 1982

= 690'

N

INQUIRY #: 2949385.5

YEAR: 1993

= 666'

N

INQUIRY #: 2949385.5
YEAR: 1998
= 666'
N

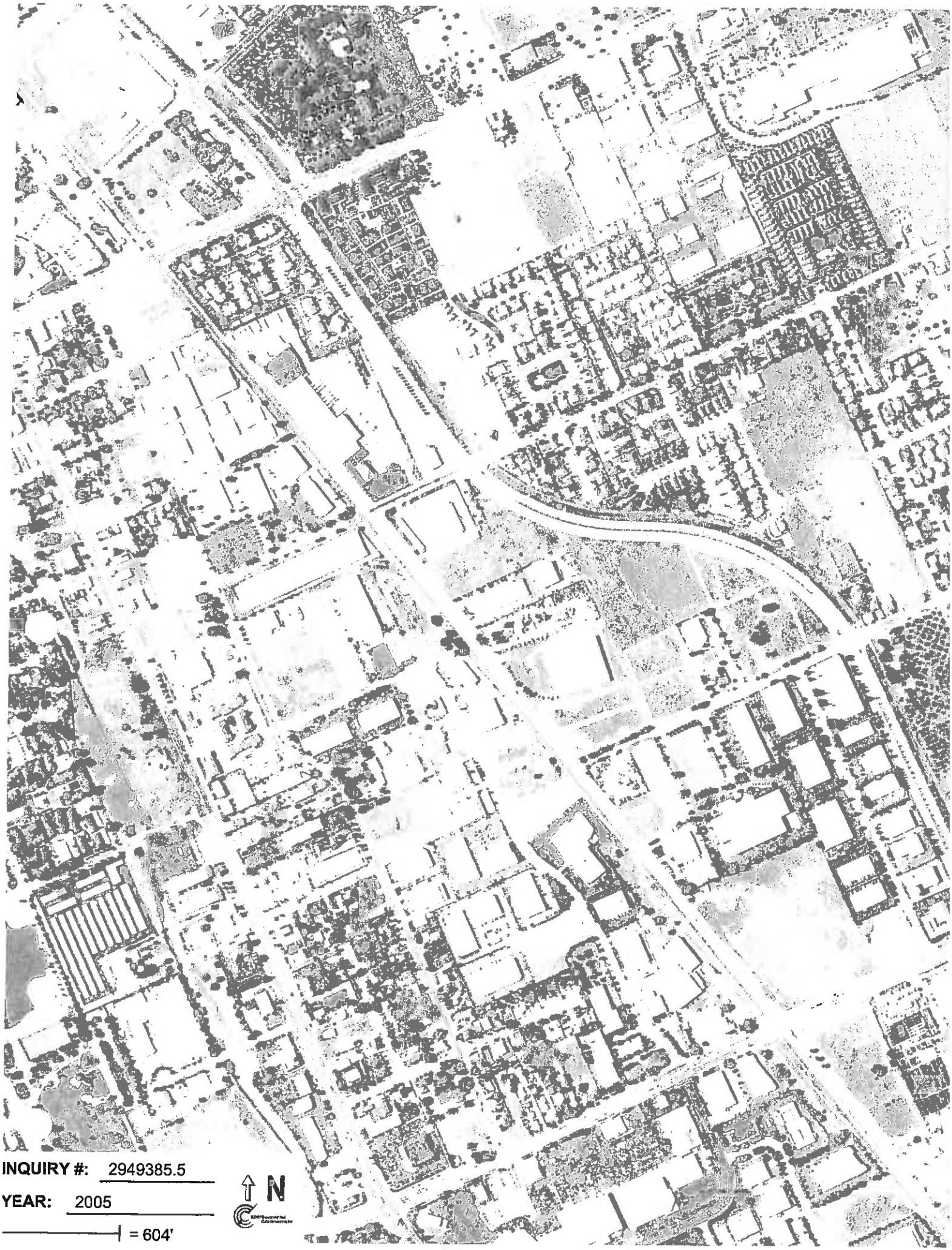
INQUIRY #: 2949385.5
YEAR: 2005
= 604'
N

Property At
16500 Railroad Avenue
Morgan Hill, CA 95037

Inquiry Number: 2949385.4
December 20, 2010

EDR Historical Topographic Map Report

EDR® Environmental Data Resources Inc

440 Wheelers Farms Road
Milford, CT 06461
800.352.0050
www.edrnet.com

EDR Historical Topographic Map Report

Environmental Data Resources, Inc.s (EDR) Historical Topographic Map Report is designed to assist professionals in evaluating potential liability on a target property resulting from past activities. EDRs Historical Topographic Map Report includes a search of a collection of public and private color historical topographic maps, dating back to the early 1900s.

Thank you for your business.
Please contact EDR at 1-800-352-0050
with any questions or comments.

Disclaimer - Copyright and Trademark Notice

This Report contains certain information obtained from a variety of public and other sources reasonably available to Environmental Data Resources, Inc. It cannot be concluded from this Report that coverage information for the target and surrounding properties does not exist from other sources. **NO WARRANTY EXPRESSED OR IMPLIED, IS MADE WHATSOEVER IN CONNECTION WITH THIS REPORT. ENVIRONMENTAL DATA RESOURCES, INC. SPECIFICALLY DISCLAIMS THE MAKING OF ANY SUCH WARRANTIES, INCLUDING WITHOUT LIMITATION, MERCHANTABILITY OR FITNESS FOR A PARTICULAR USE OR PURPOSE. ALL RISK IS ASSUMED BY THE USER. IN NO EVENT SHALL ENVIRONMENTAL DATA RESOURCES, INC. BE LIABLE TO ANYONE, WHETHER ARISING OUT OF ERRORS OR OMISSIONS, NEGLIGENCE, ACCIDENT OR ANY OTHER CAUSE, FOR ANY LOSS OF DAMAGE, INCLUDING, WITHOUT LIMITATION, SPECIAL, INCIDENTAL, CONSEQUENTIAL, OR EXEMPLARY DAMAGES. ANY LIABILITY ON THE PART OF ENVIRONMENTAL DATA RESOURCES, INC. IS STRICTLY LIMITED TO A REFUND OF THE AMOUNT PAID FOR THIS REPORT.** Purchaser accepts this Report AS IS. Any analyses, estimates, ratings, environmental risk levels or risk codes provided in this Report are provided for illustrative purposes only, and are not intended to provide, nor should they be interpreted as providing any facts regarding, or prediction or forecast of, any environmental risk for any property. Only a Phase I Environmental Site Assessment performed by an environmental professional can provide information regarding the environmental risk for any property. Additionally, the information provided in this Report is not to be construed as legal advice.

Copyright 2010 by Environmental Data Resources, Inc. All rights reserved. Reproduction in any media or format, in whole or in part, of any report or map of Environmental Data Resources, Inc., or its affiliates, is prohibited without prior written permission.

EDR and its logos (including Sanborn and Sanborn Map) are trademarks of Environmental Data Resources, Inc. or its affiliates. All other trademarks used herein are the property of their respective owners.

Historical Topographic Map

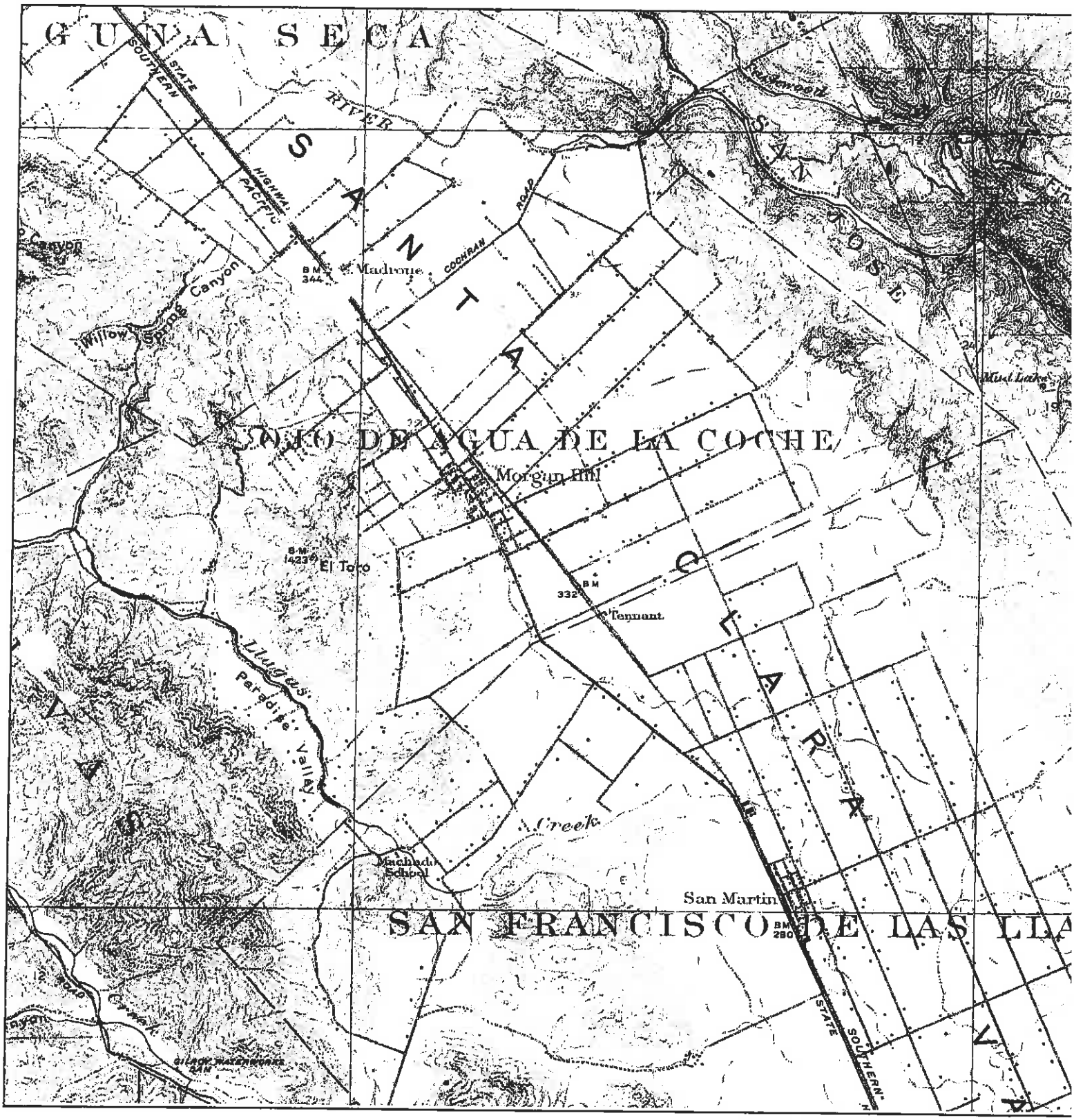

TARGET QUAD NAME: MORGAN HILL MAP YEAR: 1917 SERIES: 15 SCALE: 1:62500	SITE NAME: Property At ADDRESS: 16500 Railroad Avenue Morgan Hill, CA 95037 LAT/LONG: 37.1211 / -121.6413	CLIENT: CMP Consulting CONTACT: Chris Palmer INQUIRY#: 2949385.4 RESEARCH DATE: 12/20/2010	

Historical Topographic Map

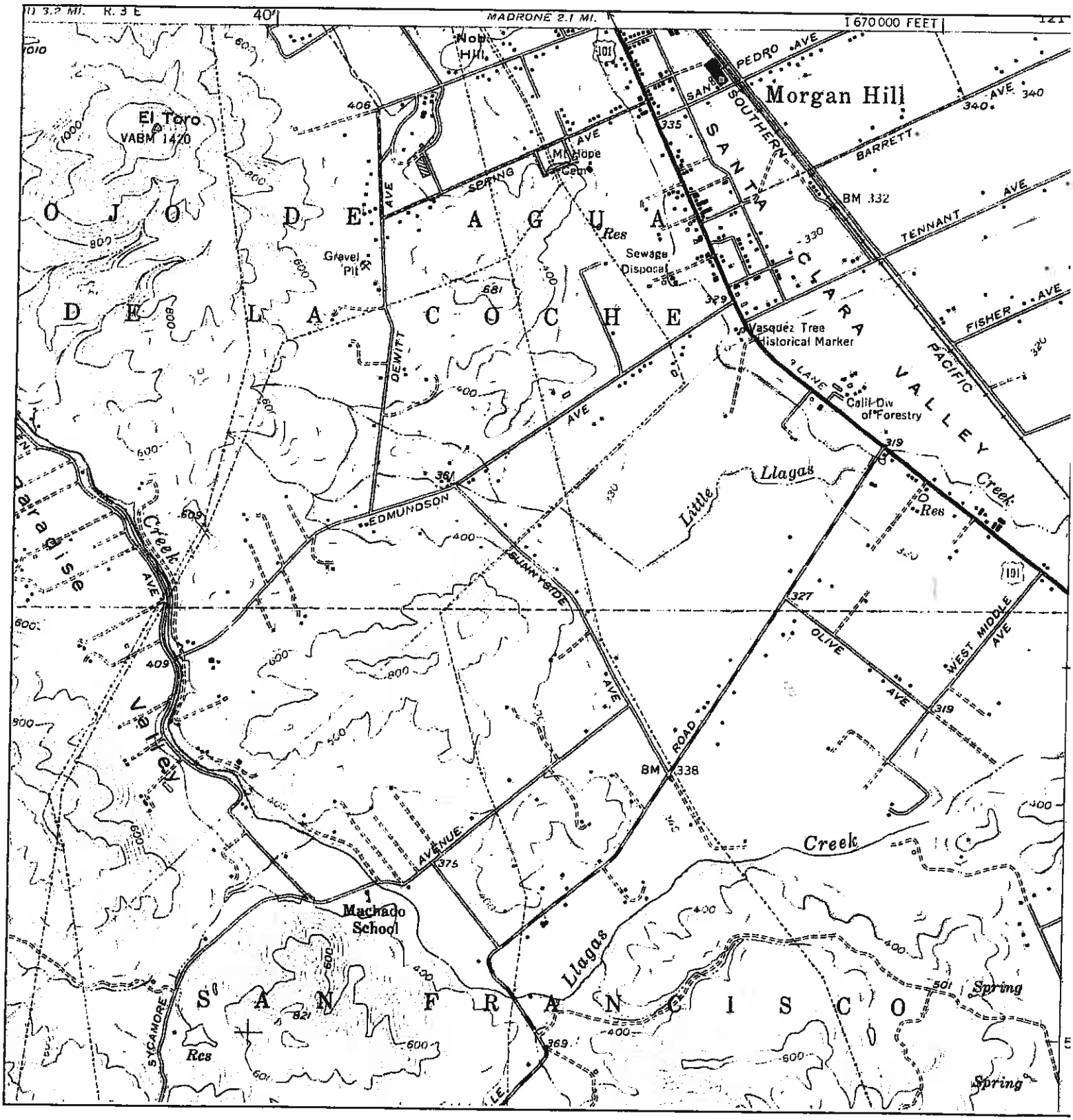

1	TARGET QUAD NAME: MOUNT MADONNA MAP YEAR: 1955 SERIES: 7.5 SCALE: 1:24000	SITE NAME: Property At ADDRESS: 16500 Railroad Avenue Morgan Hill, CA 95037 LAT/LONG: 37.1211 / -121.6413	CLIENT: CMP Consulting CONTACT: Chris Palmer INQUIRY#: 2949385.4 RESEARCH DATE: 12/20/2010

Historical Topographic Map

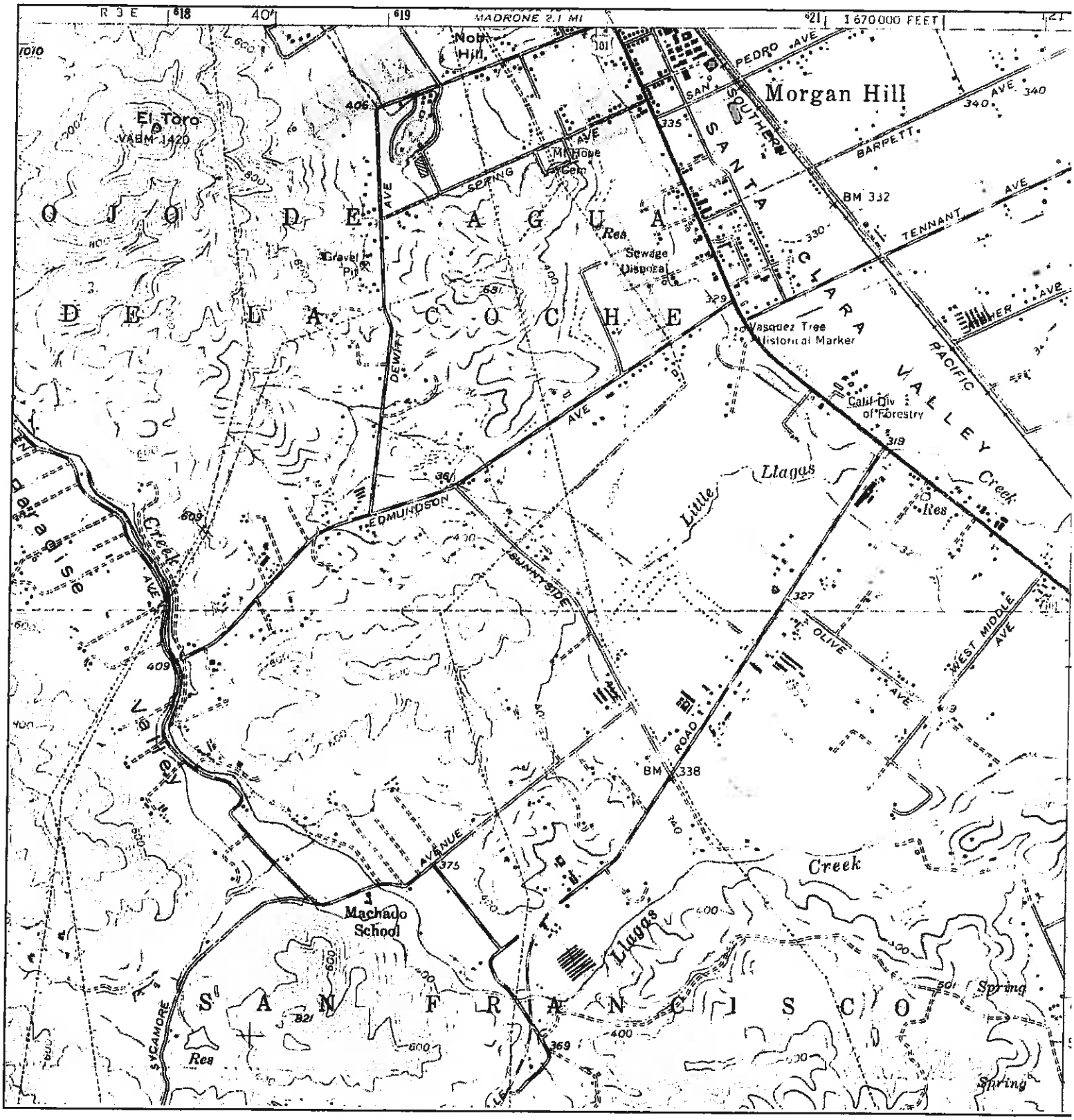

TARGET QUAD NAME: MOUNT MADONNA MAP YEAR: 1968 PHOTOREVISED:1955 SERIES: 7.5 SCALE: 1:24000	SITE NAME: Property At ADDRESS: 16500 Railroad Avenue Morgan Hill, CA 95037 LAT/LONG: 37.1211 / -121.6413	CLIENT: CMP Consulting CONTACT: Chris Palmer INQUIRY#: 2949385.4 RESEARCH DATE: 12/20/2010	

Historical Topographic Map

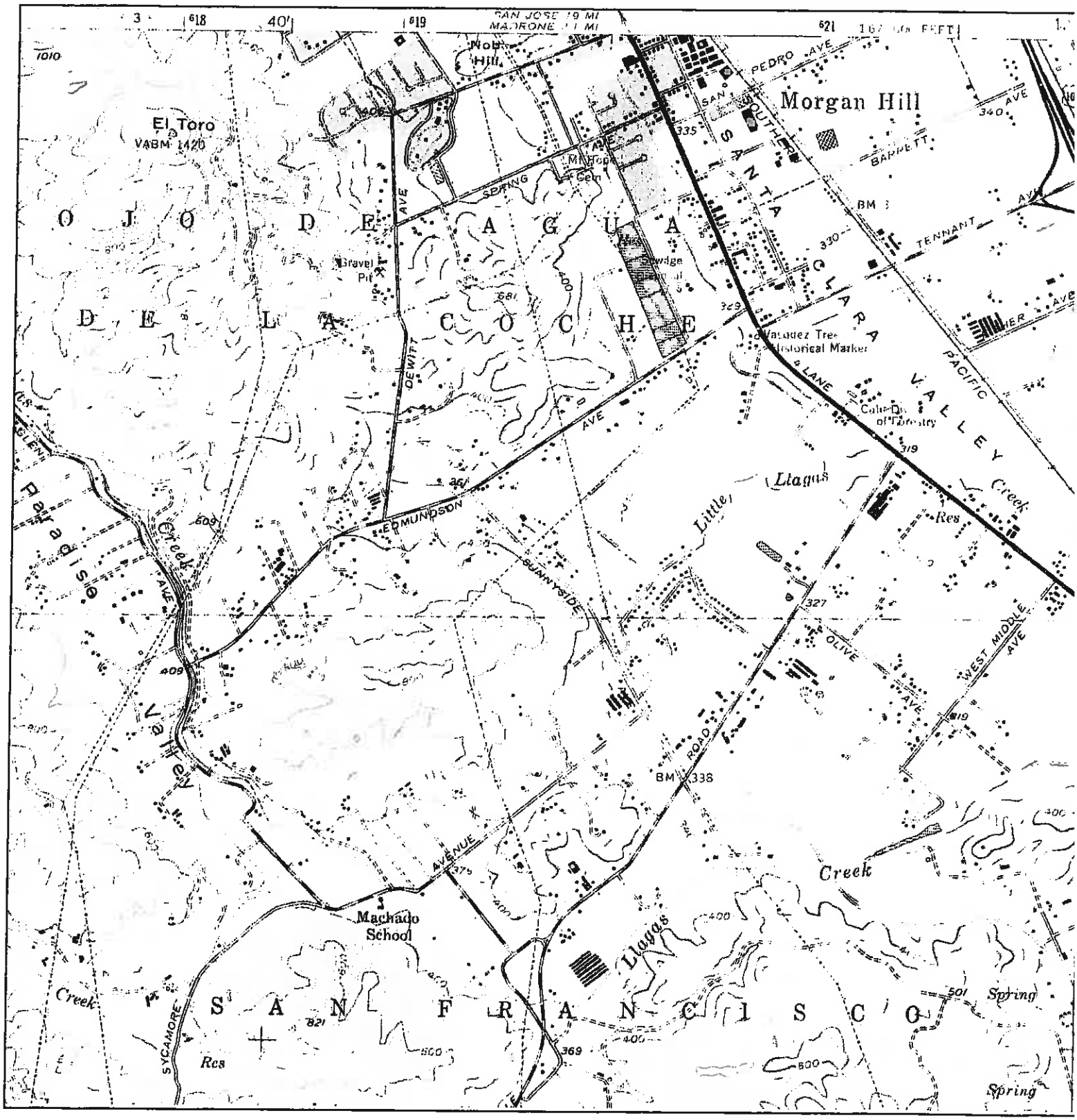

TARGET QUAD NAME: MOUNT MADONNA MAP YEAR: 1973 PHOTOREVISED:1955 SERIES: 7.5 SCALE: 1:24000	SITE NAME: Property At ADDRESS: 16500 Railroad Avenue Morgan Hill, CA 95037 LAT/LONG: 37.1211 / -121.6413	CLIENT: CMP Consulting CONTACT: Chris Palmer INQUIRY#: 2949385.4 RESEARCH DATE: 12/20/2010	

Historical Topographic Map

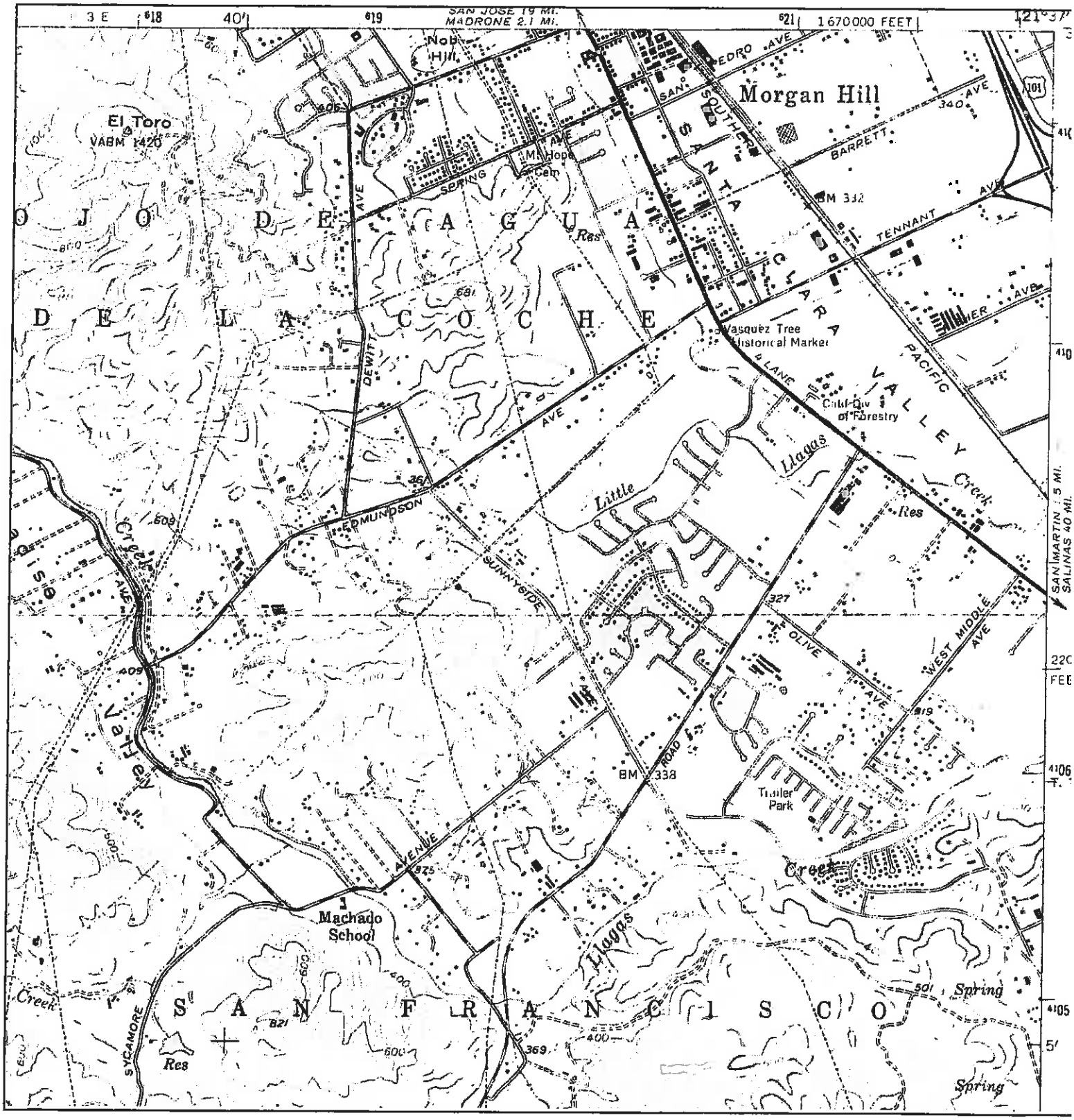

TARGET QUAD NAME: MOUNT MADONNA MAP YEAR: 1980 PHOTOREVISED:1955 SERIES: 7.5 SCALE: 1:24000	SITE NAME: Property At ADDRESS: 16500 Railroad Avenue Morgan Hill, CA 95037 LAT/LONG: 37.1211 / -121.6413	CLIENT: CMP Consulting CONTACT: Chris Palmer INQUIRY#: 2949385.4 RESEARCH DATE: 12/20/2010	

Historical Topographic Map

TARGET QUAD NAME: MOUNT MADONNA MAP YEAR: 1994 REVISED: 1955 SERIES: 7.5 SCALE: 1:24000	SITE NAME: Property At ADDRESS: 16500 Railroad Avenue Morgan Hill, CA 95037 LAT/LONG: 37.1211 / -121.6413	CLIENT: CMP Consulting CONTACT: Chris Palmer INQUIRY#: 2949385.4 RESEARCH DATE: 12/20/2010	

Historical Topographic Map

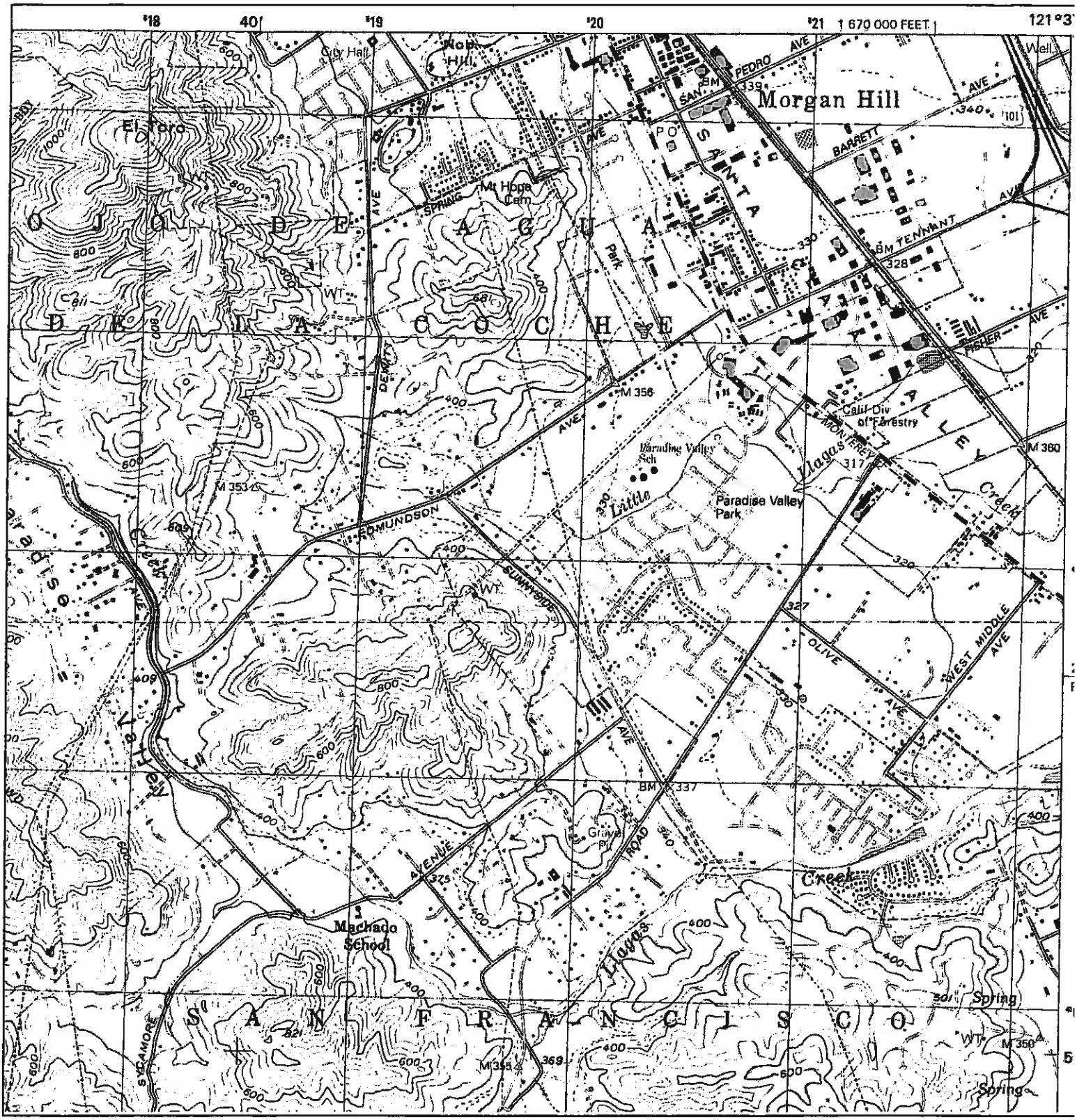

TARGET QUAD NAME: MOUNT MADONNA MAP YEAR: 1996 SERIES: 7.5 SCALE: 1:24000	SITE NAME: Property At ADDRESS: 16500 Railroad Avenue Morgan Hill, CA 95037 LAT/LONG: 37.1211 / -121.6413	CLIENT: CMP Consulting CONTACT: Chris Palmer INQUIRY#: 2949385.4 RESEARCH DATE: 12/20/2010	

Property At
16500 Railroad Avenue
Morgan Hill, CA 95037

Inquiry Number: 2949385.3
December 20, 2010

Certified Sanborn® Map Report

EDR® Environmental Data Resources Inc

440 Wheelers Farms Road
Milford, CT 06461
800.352.0050
www.edrnet.com

Certified Sanborn® Map Report

12/20/10

Site Name:
Property At
16500 Railroad Avenue
Morgan Hill, CA 95037

Client Name:
CMP Consulting
1345 Kimberly Drive
San Jose, CA 95118

EDR Inquiry # 2949385.3

Contact: Chris Palmer

EDR® Environmental Data Resources Inc

The complete Sanborn Library collection has been searched by EDR, and fire insurance maps covering the target property location provided by CMP Consulting were identified for the years listed below. The certified Sanborn Library search results in this report can be authenticated by visiting www.edrnet.com/sanborn and entering the certification number. Only Environmental Data Resources Inc. (EDR) is authorized to grant rights for commercial reproduction of maps by Sanborn Library LLC, the copyright holder for the collection.

Certified Sanborn Results:

Site Name: Property At
Address: 16500 Railroad Avenue
City, State, Zip: Morgan Hill, CA 95037
Cross Street:
P.O. # NA
Project: Gian-1
Certification # A6E6-4D4C-8902

Sanborn® Library search results
Certification # A6E6-4D4C-8902

UNMAPPED PROPERTY

This report certifies that the complete holdings of the Sanborn Library, LLC collection have been searched based on client supplied target property information, and fire insurance maps covering the target property were not found.

The Sanborn Library includes more than 1.2 million Sanborn fire insurance maps, which track historical property usage in approximately 12,000 American cities and towns. Collections searched:

- ☑ Library of Congress
- ☑ University Publications of America
- ☑ EDR Private Collection

The Sanborn Library LLC Since 1866™

Limited Permission To Make Copies

CMP Consulting (the client) is permitted to make up to THREE photocopies of this Sanborn Map transmittal and each fire insurance map accompanying this report solely for the limited use of its customer. No one other than the client is authorized to make copies. Upon request made directly to an EDR Account Executive, the client may be permitted to make a limited number of additional photocopies. This permission is conditioned upon compliance by the client, its customer and their agents with EDR's copyright policy; a copy of which is available upon request.

Disclaimer - Copyright and Trademark notice

This Report contains certain information obtained from a variety of public and other sources reasonably available to Environmental Data Resources, Inc. It cannot be concluded from this Report that coverage information for the target and surrounding properties does not exist from other sources. NO WARRANTY EXPRESSED OR IMPLIED, IS MADE WHATSOEVER IN CONNECTION WITH THIS REPORT. ENVIRONMENTAL DATA RESOURCES, INC. SPECIFICALLY DISCLAIMS THE MAKING OF ANY SUCH WARRANTIES, INCLUDING WITHOUT LIMITATION, MERCHANTABILITY OR FITNESS FOR A PARTICULAR USE OR PURPOSE. ALL RISK IS ASSUMED BY THE USER. IN NO EVENT SHALL ENVIRONMENTAL DATA RESOURCES, INC. BE LIABLE TO ANYONE, WHETHER ARISING OUT OF ERRORS OR OMISSIONS, NEGLIGENCE, ACCIDENT OR ANY OTHER CAUSE, FOR ANY LOSS OF DAMAGE, INCLUDING, WITHOUT LIMITATION, SPECIAL, INCIDENTAL CONSEQUENTIAL, OR EXEMPLARY DAMAGES. ANY LIABILITY ON THE PART OF ENVIRONMENTAL DATA RESOURCES, INC. IS STRICTLY LIMITED TO A REFUND OF THE AMOUNT PAID FOR THIS REPORT. Purchaser accepts this Report "AS IS". Any analyses, estimates, ratings, environmental risk levels or risk codes provided in this Report are provided for illustrative purposes only, and are not intended to provide, nor should they be interpreted as providing any facts regarding, or prediction or forecast of, any environmental risk for any property. Only a Phase I Environmental Site Assessment performed by an environmental professional can provide information regarding the environmental risk for any property. Additionally, the information provided in this Report is not to be construed as legal advice.

Copyright 2010 by Environmental Data Resources, Inc. All rights reserved. Reproduction in any media or format, in whole or in part, of any report or map of Environmental Data Resources, Inc., or its affiliates, is prohibited without prior written permission.

EDR and its logos (including Sanborn and Sanborn Map) are trademarks of Environmental Data Resources, Inc. or its affiliates. All other trademarks used herein are the property of their respective owners.

Property At
16500 Railroad Avenue
Morgan Hill, CA 95037

Inquiry Number: 2949385.7
December 21, 2010

The EDR Environmental LienSearch™ Report

EDR® Environmental Data Resources Inc

440 Wheelers Farms Road
Milford, CT 06461
800.352.0050
www.edrnet.com

The EDR Environmental LienSearch™ Report

The EDR Environmental LienSearch Report provides results from a search of available current land title records for environmental cleanup liens and other activity and use limitations, such as engineering controls and institutional controls.

A network of professional, trained researchers, following established procedures, uses client supplied address information to:

- search for parcel information and/or legal description;
- search for ownership information;
- research official land title documents recorded at jurisdictional agencies such as recorders' offices, registries of deeds, county clerks' offices, etc.;
- access a copy of the deed;
- search for environmental encumbering instrument(s) associated with the deed;
- provide a copy of any environmental encumbrance(s) based upon a review of key words in the instrument(s) (title, parties involved, and description); and
- provide a copy of the deed or cite documents reviewed.

Thank you for your business.
Please contact EDR at 1-800-352-0050
with any questions or comments.

Disclaimer - Copyright and Trademark Notice

This Report contains certain information obtained from a variety of public and other sources reasonably available to Environmental Data Resources, Inc. It cannot be concluded from this Report that coverage information for the target and surrounding properties does not exist from other sources. **NO WARRANTY EXPRESSED OR IMPLIED, IS MADE WHATSOEVER IN CONNECTION WITH THIS REPORT. ENVIRONMENTAL DATA RESOURCES, INC. SPECIFICALLY DISCLAIMS THE MAKING OF ANY SUCH WARRANTIES, INCLUDING WITHOUT LIMITATION, MERCHANTABILITY OR FITNESS FOR A PARTICULAR USE OR PURPOSE. ALL RISK IS ASSUMED BY THE USER. IN NO EVENT SHALL ENVIRONMENTAL DATA RESOURCES, INC. BE LIABLE TO ANYONE, WHETHER ARISING OUT OF ERRORS OR OMISSIONS, NEGLIGENCE, ACCIDENT OR ANY OTHER CAUSE, FOR ANY LOSS OR DAMAGE, INCLUDING, WITHOUT LIMITATION, SPECIAL, INCIDENTAL, CONSEQUENTIAL, OR EXEMPLARY DAMAGES. ANY LIABILITY ON THE PART OF ENVIRONMENTAL DATA RESOURCES, INC. IS STRICTLY LIMITED TO A REFUND OF THE AMOUNT PAID FOR THIS REPORT.** Purchaser accepts this Report "AS IS". Any analyses, estimates, ratings, environmental risk levels or risk codes provided in this Report are provided for illustrative purposes only, and are not intended to provide, nor should they be interpreted as providing any facts regarding, or prediction orforecast of, any environmental risk for any property. Only a Phase I Environmental Site Assessment performed by an environmental professional can provide information regarding the environmental risk for any property. Additionally, the information provided in this Report is not to be construed as legal advice.

Copyright 2010 by Environmental Data Resources, Inc. All rights reserved. Reproduction in any media or format, in whole or in part, of any report or map of Environmental Data Resources, Inc. or its affiliates is prohibited without prior written permission.

EDR and its logos (including Sanborn and Sanborn Map) are trademarks of Environmental Data Resources, Inc. or its affiliates. All other trademarks used herein are the property of their respective owners.

The EDR Environmental LienSearch™ Report

TARGET PROPERTY INFORMATION

ADDRESS

16500 Railroad Avenue
Property At
Morgan Hill, CA 95037

RESEARCH SOURCE

Source 1:

Morgan Hill county recorder
Santa Clara, CA

PROPERTY INFORMATION

Deed 1:

Type of Deed:	Deed
Title is vested in:	Robert J Consentini
Title received from:	H.L. Powell Paving Inc
Deed Dated	12/6/2010
Deed Recorded:	12/9/2010
Book:	NA
Page:	na
Volume:	na
Instrument:	na
Docket:	NA
Land Record Comments:	see exhibit
Miscellaneous Comments:	na
Legal Description:	see exhibit
Legal Current Owner:	Robert J Consentini
Property Identifiers:	817-58-002
Comments:	see exhibit

ENVIRONMENTAL LIEN

Environmental Lien: Found ☐ Not Found ☒

OTHER ACTIVITY AND USE LIMITATIONS (AULs)

AULs: Found ☐ Not Found ☒

Deed Exhibit 1

RECORDING REQUESTED BY:
Stewart Title of California
WHEN RECORDED MAIL TO:

Robert J. Cosentini, Successor Trustee
6560 Stewart Mine Road
Kelsey, CA 95667-7442

7931-
ORDER NO. 350260
ESCROW NO. 1360
APN. 817-58-002

DOCUMENT: 20998502

Pages: 3

Fees 21 00
Taxes
Copies
AMT PAID 21 00

REGINA ALCOMENDRAS
SANTA CLARA COUNTY RECORDER
Recorded at the request of
Stewart Title of California

RDE # 008
12/09/2010
1:41 PM

DEED-IN-LIEU OF FORECLOSURE

THE UNDERSIGNED GRANTOR(s) DECLARE(s):
DOCUMENTARY TRANSFER TAX is: $0.00** CITY TAX
**The amount of consideration: $500,000.00
The amount of unpaid debt: $500,000.00
Grantee is identified as the beneficiary, Deed of Trust being in first position
FOR A VALUABLE CONSIDERATION, receipt of which is hereby acknowledged,
H.L. Powell Paving, Inc. a California corporation

hereby **GRANT(S)** to
Robert J. Cosentini, Successor Trustee of the Leonard Cosentini Trust dated June 29, 1988

the following described real property in the City of Morgan Hill, County of Santa Clara, State of California:

PARCEL 4, AS SHOWN ON PARCEL MAP FILED JUNE 24, 1977 IN BOOK 399 OF MAPS, AT PAGE(S) 32, SANTA CLARA COUNTY RECORD.

SEE EXHIBIT "A" FOR DEED IN LIEU AFFIDAVIT ATTACHED HERETO AND MADE A PART HEREOF

DATE: December 6, 2010

H.L. Powell Paving, Inc.
Harold Leo Powell
Harold Leo Powell, President

STATE OF CALIFORNIA
COUNTY OF Santa Clara
On 12/7/10 before me, Lucinda Reineccius notary public, (here insert name and title of the officer) personally appeared HAROLD LEO POWELL, who proved to me on the basis of satisfactory evidence to be the person(s), whose name(s) is/are subscribed to the within instrument and acknowledged to me that he/she/they executed the same in his/her/their authorized capacity(ies), and that by his/her/their signature(s) on the instrument the person(s) or the entity upon behalf of which the person(s) acted, executed the instrument.

I certify under PENALTY OF PERJURY under the laws of the State of California that the foregoing paragraph is true and correct.

WITNESS my hand and official seal.
Signature L. Reineccius

LUCINDA REINECCIUS
COMM. # 1893016
NOTARY PUBLIC - CALIFORNIA
COUNTY OF SANTA CLARA
MY COMM. EXP. JULY 2, 2014

(Seal)

MAIL TAX STATEMENTS AS DIRECTED ABOVE

EXHIBIT "A"

AFFIDAVIT OF INDIVIDUAL GIVING DEED IN LIEU OF FORECLOSURE

STATE OF CALIFORNIA)
}ss.
COUNTY OF Santa Clara }

H.L. Powell Paving, Inc., being first duly sworn, each for himself and/or herself, deposes and says: That he/she/they is/are the identical parties who made, executed, and delivered that certain deed to Robert J. Cosentini, Successor Trustee of the Leonard Cosentini trust dated June 29, 1988 dated 6nd day of December, 2010, conveying the following described property, to wit:

PARCEL 4, AS SHOWN ON PARCEL MAP FILED JUNE 24, 1977 IN BOOK 399 OF MAPS, AT PAGE(S) 32,,SANTA CLARA COUNTY RECORDS.

That the aforesaid deed is intended to be and is an absolute conveyance of the title to said premises to the grantee named therein, and was not and is not now intended as a mortgage, trust conveyance, or security of any kind; that it was the intention of affiants as grantors in said deed to convey, and by said deed these affiants did convey to the grantee therein all rights, title and interest absolutely in and to said premises; that possession of said premises has been surrendered to the grantee:

That in the execution and delivery of said deed affiants were not acting under any misapprehension as to the effect thereof, and acted freely and voluntarily and were not acting under coercion or duress;

That the consideration for said deed was and is payment to affiants of the sum of $500,000.00, by grantee, and the full cancellation of all debts, obligations, costs and charges secured by that certain deed of trust heretofore existing on said property executed by H.L. Powell Paving, Inc., Trustor(s), to Commonwealth Land Title Company, as Trustee, for Robert J. Cosentini and Anthony L. Cosentini, Successor Trustees of the Leonard Cosentini trust dated June 29, 1988 as Beneficiary, dated the 4th day of March, 2008, and recorded March 24, 2008 as Instrument No. 19787128, in the Official Records of Santa Clara County, State of California, and the reconveyance of said property under said deed of trust; that at the time of making said deed, affiants believed and now believe that the aforesaid consideration therefore represents the fair value of the property so deeded;
This Affidavit is made for the protection and benefit of the grantee in said deed, his successors and assigns, and all other parties hereafter dealing with or who may acquire an interest in the property herein described, and particularly for the benefit of Stewart Title Guaranty Company which is about to insure the title to said property in reliance thereon, and any other title company which may hereafter insure the title to said property;

That affiants, and each of them will testify, declare, depose or certify under penalty of perjury before any competent tribunal, officer, or person, in any case now pending or which may hereafter be instituted, to the truth of the particular facts hereinabove set forth

Affiant(s):
H.L. Powell Paving, Inc.
Harold Leo Powell
By: Harold Leo Powell, President

Leonard Cosentini, Trust
Robert J. Cosentini, Successor Trustee

State of California
County of Santa Clara

Subscribed and sworn to (or affirmed) before me on this 7th day of December, 2010, by Harold Leo Powell personally known to me or proved to me on the basis of satisfactory evidence to be the person(s) who appeared before me.

L. Reineccius
Signature

LUCINDA REINECCIUS
COMM. # 1893016
NOTARY PUBLIC - CALIFORNIA
COUNTY OF SANTA CLARA
MY COMM. EXP. JULY 2, 2014

(This area for official notarial seal)

EXHIBIT "A"

AFFIDAVIT OF INDIVIDUAL GIVING DEED IN LIEU OF FORECLOSURE

STATE OF CALIFORNIA }
}ss.
COUNTY OF Santa Clara }

H.L. Powell Paving, Inc., being first duly sworn, each for himself and/or herself, deposes and says: That he/she/they is/are the identical parties who made, executed, and delivered that certain deed to Robert J. Cosentini, Successor Trustee of the Leonard Cosentini trust dated June 29, 1988 dated 6nd day of December, 2010, conveying the following described property, to wit:

PARCEL 4, AS SHOWN ON PARCEL MAP FILED JUNE 24, 1977 IN BOOK 399 OF MAPS, AT PAGE(S) 32,,SANTA CLARA COUNTY RECORDS.

That the aforesaid deed is intended to be and is an absolute conveyance of the title to said premises to the grantee named therein, and was not and is not now intended as a mortgage, trust conveyance, or security of any kind; that it was the intention of affiants as grantors in said deed to convey, and by said deed these affiants did convey to the grantee therein all rights, title and interest absolutely in and to said premises; that possession of said premises has been surrendered to the grantee:

That in the execution and delivery of said deed affiants were not acting under any misapprehension as to the effect thereof, and acted freely and voluntarily and were not acting under coercion or duress;

That the consideration for said deed was and is payment to affiants of the sum of $500,000.00, by grantee, and the full cancellation of all debts, obligations, costs and charges secured by that certain deed of trust heretofore existing on said property executed by H.L. Powell Paving, Inc., Trustor(s), to Commonwealth Land Title Company, as Trustee, for Robert J. Cosentini and Anthony L. Cosentini, Successor Trustees of the Leonard Cosentini trust dated June 29, 1988 as Beneficiary, dated the 4th day of March, 2008, and recorded March 24, 2008 as Instrument No. 19787128, in the Official Records of Santa Clara County, State of California, and the reconveyance of said property under said deed of trust; that at the time of making said deed, affiants believed and now believe that the aforesaid consideration therefore represents the fair value of the property so deeded;
This Affidavit is made for the protection and benefit of the grantee in said deed, his successors and assigns, and all other parties hereafter dealing with or who may acquire an interest in the property herein described, and particularly for the benefit of Stewart Title Guaranty Company which is about to insure the title to said property in reliance thereon, and any other title company which may hereafter insure the title to said property;

That affiants, and each of them will testify, declare, depose or certify under penalty of perjury before any competent tribunal, officer, or person, in any case now pending or which may hereafter be instituted, to the truth of the particular facts hereinabove set forth

Affiant(s):
H.L. Powell Paving, Inc.

By: Harold Leo Powell, President

Leonard Cosentini, Trust

Robert J. Cosentini, Successor Trustee

State of California
County of El Dorado

Subscribed and sworn to (or affirmed) before me on this 7th day of December, 2010, by ROBERT J. COSENTINI, personally known to me or proved to me on the basis of satisfactory evidence to be the person(s) who appeared before me.

C. Darlene Olson
Signature

C. DARLENE OLSON
Comm. #1836396
NOTARY PUBLIC CALIFORNIA
EL DORADO COUNTY
MY COMM. EXPIRES FEB 14, 2013

(This area for official notarial seal)

Property At
16500 Railroad Avenue
Morgan Hill, CA 95037

Inquiry Number: 2949385.8
December 20, 2010

The EDR Property Tax Map Report

Environmental Data Resources Inc

440 Wheelers Farms Road
Milford, CT 06461
800.352.0050
www.edrnet.com

EDR Property Tax Map Report

Environmental Data Resources, Inc.'s EDR Property Tax Map Report is designed to assist environmental professionals in evaluating potential environmental conditions on a target property by understanding property boundaries and other characteristics. The report includes a search of available property tax maps, which include information on boundaries for the target property and neighboring properties, addresses, parcel identification numbers, as well as other data typically used in property location and identification.

Thank you for your business.
Please contact EDR at 1-800-352-0050
with any questions or comments.

Disclaimer - Copyright and Trademark Notice

This Report contains certain information obtained from a variety of public and other sources reasonably available to Environmental Data Resources, Inc. It cannot be concluded from this Report that coverage information for the target and surrounding properties does not exist from other sources. **NO WARRANTY EXPRESSED OR IMPLIED, IS MADE WHATSOEVER IN CONNECTION WITH THIS REPORT. ENVIRONMENTAL DATA RESOURCES, INC. SPECIFICALLY DISCLAIMS THE MAKING OF ANY SUCH WARRANTIES, INCLUDING WITHOUT LIMITATION, MERCHANTABILITY OR FITNESS FOR A PARTICULAR USE OR PURPOSE. ALL RISK IS ASSUMED BY THE USER. IN NO EVENT SHALL ENVIRONMENTAL DATA RESOURCES, INC. BE LIABLE TO ANYONE, WHETHER ARISING OUT OF ERRORS OR OMISSIONS, NEGLIGENCE, ACCIDENT OR ANY OTHER CAUSE, FOR ANY LOSS OR DAMAGE, INCLUDING, WITHOUT LIMITATION, SPECIAL, INCIDENTAL, CONSEQUENTIAL, OR EXEMPLARY DAMAGES. ANY LIABILITY ON THE PART OF ENVIRONMENTAL DATA RESOURCES, INC. IS STRICTLY LIMITED TO A REFUND OF THE AMOUNT PAID FOR THIS REPORT.** Purchaser accepts this Report "AS IS". Any analyses, estimates, ratings, environmental risk levels or risk codes provided in this Report are provided for illustrative purposes only, and are not intended to provide, nor should they be interpreted as providing any facts regarding, or prediction orforecast of, any environmental risk for any property. Only a Phase I Environmental Site Assessment performed by an environmental professional can provide information regarding the environmental risk for any property. Additionally, the information provided in this Report is not to be construed as legal advice.

Copyright 2008 by Environmental Data Resources, Inc. All rights reserved. Reproduction in any media or format, in whole or in part, of any report or map of Environmental Data Resources, Inc. or its affiliates is prohibited without prior written permission.

EDR and its logos (including Sanborn and Sanborn Map) are trademarks of Environmental Data Resources, Inc. or its affiliates. All other trademarks used herein are the property of their respective owners.

OFFICE OF COUNTY ASSESSOR — SANTA CLARA COUNTY, CALIFORNIA

BOOK	PAGE
817	58

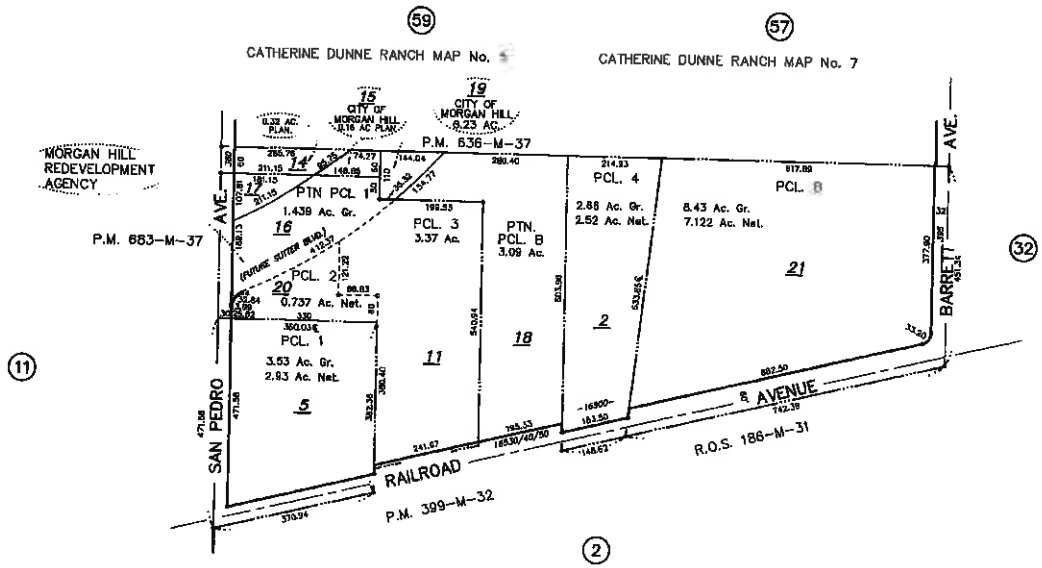

1" = 200'

LAWRENCE E. STONE – ASSESSOR
Cadastral map for assessment purposes only.
Compiled under R. & T. Code, Sec. 327.
Effective Roll Year 2006–2007

Property At
16500 Railroad Avenue
Morgan Hill, CA 95037

Inquiry Number: 2949385.6
December 22, 2010

The EDR-City Directory Abstract

EDR® Environmental Data Resources Inc

440 Wheelers Farms Road
Milford, CT 06461
800.352.0050
www.edrnet.com

TABLE OF CONTENTS

SECTION

Executive Summary

Findings

Thank you for your business.
Please contact EDR at 1-800-352-0050
with any questions or comments.

Disclaimer - Copyright and Trademark Notice

This Report contains certain information obtained from a variety of public and other sources reasonably available to Environmental Data Resources, Inc. It cannot be concluded from this Report that coverage information for the target and surrounding properties does not exist from other sources. **NO WARRANTY EXPRESSED OR IMPLIED, IS MADE WHATSOEVER IN CONNECTION WITH THIS REPORT. ENVIRONMENTAL DATA RESOURCES, INC. SPECIFICALLY DISCLAIMS THE MAKING OF ANY SUCH WARRANTIES, INCLUDING WITHOUT LIMITATION, MERCHANTABILITY OR FITNESS FOR A PARTICULAR USE OR PURPOSE. ALL RISK IS ASSUMED BY THE USER. IN NO EVENT SHALL ENVIRONMENTAL DATA RESOURCES, INC. BE LIABLE TO ANYONE, WHETHER ARISING OUT OF ERRORS OR OMISSIONS, NEGLIGENCE, ACCIDENT OR ANY OTHER CAUSE, FOR ANY LOSS OR DAMAGE, INCLUDING, WITHOUT LIMITATION, SPECIAL, INCIDENTAL, CONSEQUENTIAL, OR EXEMPLARY DAMAGES. ANY LIABILITY ON THE PART OF ENVIRONMENTAL DATA RESOURCES, INC. IS STRICTLY LIMITED TO A REFUND OF THE AMOUNT PAID FOR THIS REPORT.** Purchaser accepts this Report "AS IS". Any analyses, estimates, ratings, environmental risk levels or risk codes provided in this Report are provided for illustrative purposes only, and are not intended to provide, nor should they be interpreted as providing any facts regarding, or prediction orforecast of, any environmental risk for any property. Only a Phase I Environmental Site Assessment performed by an environmental professional can provide information regarding the environmental risk for any property. Additionally, the information provided in this Report is not to be construed as legal advice.

Copyright 2009 by Environmental Data Resources, Inc. All rights reserved. Reproduction in any media or format, in whole or in part, of any report or map of Environmental Data Resources, Inc. or its affiliates is prohibited without prior written permission.

EDR and its logos (including Sanborn and Sanborn Map) are trademarks of Environmental Data Resources, Inc. or its affiliates. All other trademarks used herein are the property of their respective owners.

EXECUTIVE SUMMARY

DESCRIPTION

Environmental Data Resources, Inc.'s (EDR) City Directory Abstract is a screening tool designed to assist environmental professionals in evaluating potential liability on a target property resulting from past activities. EDR's City Directory Abstract includes a search and abstract of available city directory data. For each address, the directory lists the name of the corresponding occupant at five year intervals.

RESEARCH SUMMARY

The following research sources were consulted in the preparation of this report. An "X" indicates where information was identified in the source and provided in this report.

Year	Source	TP	Adjoining	Text Abstract	Source Image
2007	Haines Criss-Cross Directory	X	X	X	-
1997	Haines Criss-Cross Directory	X	X	X	-
1991	Haines Criss-Cross Directory	X	X	X	-
1984	Haines Criss-Cross Directory	X	X	X	-
1975	Haines Criss-Cross Directory	-	X	X	-

FINDINGS

TARGET PROPERTY INFORMATION

ADDRESS

16500 Railroad Avenue
Morgan Hill, CA 95037

FINDINGS DETAIL

Target Property research detail.

Year	*Uses*	*Source*
2007	No Return	Haines Criss-Cross Directory
1997	Cosentini Anthony	Haines Criss-Cross Directory
	Roses 4 U Produce 2	Haines Criss-Cross Directory
1991	Residential	Haines Criss-Cross Directory
1984	Residential	Haines Criss-Cross Directory

FINDINGS

ADJOINING PROPERTY DETAIL

The following Adjoining Property addresses were researched for this report. Detailed findings are provided for each address.

Railroad Avenue

Railroad Avenue

Year	Uses	Source
2007	No other addresses (16400-16699) block Railroad Avenue	Haines Criss-Cross Directory
1997	No other addresses (16400-16699) block Railroad Avenue	Haines Criss-Cross Directory
1991	No other addresses (16400-16699) block Railroad Avenue	Haines Criss-Cross Directory
1984	No other addresses (16400-16699) block Railroad Avenue	Haines Criss-Cross Directory
1975	No other addresses (16400-16699) block Railroad Avenue	Haines Criss-Cross Directory

16480 Railroad Avenue

Year	Uses	Source
2007	Napa Distribution Center	Haines Criss-Cross Directory
1997	Napa Distribution Center	Haines Criss-Cross Directory
1991	Napa Distribution Center	Haines Criss-Cross Directory
1984	Napa Distribution Center	Haines Criss-Cross Directory
1975	Napa Distribution Center	Haines Criss-Cross Directory

16530 Railroad Avenue

Year	Uses	Source
2007	Old Cntry Rfng	Haines Criss-Cross Directory

16540 Railroad Avenue

Year	Uses	Source
2007	Auto Solutions	Haines Criss-Cross Directory
	Meyer Kim Engineering	Haines Criss-Cross Directory
	Sclar County Smog Test Only	Haines Criss-Cross Directory
	South County Collision Center	Haines Criss-Cross Directory

16550 Railroad Avenue

Year	Uses	Source
2007	Frank's Auto Service	Haines Criss-Cross Directory
	Grant;s Garage	Haines Criss-Cross Directory

FINDINGS

Year	Uses	Source
2007	Leaman Equipment	Haines Criss-Cross Directory
1997	Auto design	Haines Criss-Cross Directory
	Coretech Enterprise	Haines Criss-Cross Directory
	Leaman Equipment	Haines Criss-Cross Directory
	Pine Place	Haines Criss-Cross Directory
1991	Leaman Equipment	Haines Criss-Cross Directory
	Precision St Iron	Haines Criss-Cross Directory
	Walters Mfg	Haines Criss-Cross Directory
	Zukov Prescn Maching	Haines Criss-Cross Directory

FINDINGS

TARGET PROPERTY: ADDRESS NOT IDENTIFIED IN RESEARCH SOURCE

The following Target Property addresses were researched for this report, and the addresses were not identified in the research source.

Address Researched	Address Not Identified in Research Source
16500 Railroad Avenue	1975

ADJOINING PROPERTY: ADDRESSES NOT IDENTIFIED IN RESEARCH SOURCE

The following Adjoining Property addresses were researched for this report, and the addresses were not identified in research source.

Address Researched	Address Not Identified in Research Source
Railroad Avenue	No Years Found
16480 Railroad Avenue	No Years Found
16530 Railroad Avenue	1997, 1991, 1984, 1975
16540 Railroad Avenue	1997, 1991, 1984, 1975
16550 Railroad Avenue	1984, 1975

APPENDIX C

Interview/Questionnaire and Research Documentation

COMMUNITY DEVELOPMENT DEPARTMENT
BUILDING DIVISION

FOR APPLICANT TO FILL IN
WITH BALL POINT PEN ONLY

City of Morgan Hill

PERMIT NUMBER 86-419

APPLICATION & PERMIT — BUILDING – ELECTRICAL, PLUMBING – MECHANICAL

16500 Railroad Ave — APN 817-58-002

LOT NO — BLOCK NO — TRACT — NO OF BLDGS NOW ON LOT

OWNER: Lenard Cosentini
MAIL ADDRESS: Lorenzini Cosentini
CITY: 780 Maple Ave S.M. — TEL NO 779-1556

CONTRACTOR
ADDRESS
STATE: Same — CITY
ARCHITECT OR ENGINEER — TEL NO — STATE LIC NO
ADDRESS

BUILDING PERMIT INFORMATION

Const. Type	Group

DESCRIPTION OF WORK: NEW ADD ALTER REPAIR DEMOLISH

SQ. FT. SIZE 1200 — NO. OF STORIES 1 — NO OF FAMILIES 0

USE OF STRUCTURE
DESCRIPTION OF WORK: detached garage

VALUATION 16,440.00 — FEE 122.50

APPROVALS	DATE	INSPECTOR'S SIG.
FINAL		

FIRE DEPT. | HEALTH DEPT. | LANDSCAPING | PLANNING | PUBLIC WORKS | APPROVALS FOR ISSUANCE | APPROVALS FOR FINAL

Signature of final on building permit indicates approval of certificate of occupancy.
Job card shall be posted on the job at all times of inspection to make the required entries thereon.

Distribution: White-Inspection Record Green-Permittee Canary-Finance Department Pink-Interim Record Goldenrod-Assessor

LICENSE CONTRACTORS DECLARATION

I hereby affirm that I am licensed under provisions of Chapter 9 (commencing with Section 7000) of Division 3 of the Business and Professions Code and my license is in full force and effect.

License class B-1 — License Number 392401
Date 9-25-85 — Contractor

OWNER-BUILDER DECLARATION

I hereby affirm that I am exempt from the Contractors License Law for the following reason (Sec. 7031.5, Business and Professions Code: Any city or county which requires a permit to construct, alter, improve, demolish, or repair any structure, prior to its issuance, also requires the applicant for the permit to file a signed statement that he or she is licensed pursuant to the provisions of the Contractors License Law or that he or she is exempt therefrom and the basis for the alleged exemption. Any violation of Section 7031.5 by any applicant for a permit subjects the applicant to a civil penalty of not more than five hundred dollars ($500):

I, as owner of the property, or my employees with wages as their sole compensation, will do the work, and the structure is not intended or offered for sale (Sec. 7044, Business and Professions Code: The Contractors License Law does not apply to an owner of property who builds improvements thereon, and who does such work himself or through his own employees, provided that such improvements are not intended or offered for sale. If, however, the builder or owner of any such improvement is not an owner of record of the property, and is not exempt from the Contractors License Law for any other reason, he must comply with the Contractors License Law.)

I, as owner of the property, or my employees with wages as their sole compensation, will do the work, and the structure is intended or offered for sale. I, however, am not exempt from the Contractors License Law and may not, unless I am a licensed contractor, build or improve for sale. I understand that if I am not a licensed contractor, I may be subject to fines and imprisonment if I build or improve for sale, and that if I hire or employ persons who are not licensed contractors to work on my property, I may be liable for their violations of the Contractors License Law.

I, as owner of the property, am exclusively contracting with licensed contractors to construct the project (Sec. 7044, Business and Professions Code: The Contractors License Law does not apply to an owner of property who builds improvements thereon, and who does such work through contractors all of whom must be licensed pursuant to this chapter or who must be exempt therefrom and who shall be liable for violations of any of the provisions of this chapter by them).

I am exempt under Sec. ____ B. & P.C. for the following reason: ____

Date: ____
Owner: ____

WORKERS COMPENSATION DECLARATION

I hereby affirm that I have a certificate of consent to self-insure, a certificate of Workers' Compensation Insurance, or a certified copy thereof (Sec. 3700 of the Labor Code).

Policy No. ____ Company ____

Signature: Alec Loca

CERTIFICATE OF EXEMPTION FROM WORKERS' COMPENSATION INSURANCE

(This section need not be completed if the permit is for one hundred dollars ($100) or less.)

I certify that in the performance of the work for which this permit is issued, I shall not employ any person in any manner so as to become subject to the Workers' Compensation Laws of California.

Date ____ Applicant ____

SECTION 3700 OF THE LABOR CODE: Every one who shall perform work for which he is liable to pay compensation shall secure the payment of compensation in any of the following ways: 1. By being a member of a duly authorized association of employers which association shall have the right to adjust and pay all compensation for which its members may be liable and which association shall have a net worth of $1,000,000 or more, and which association shall have filed with the Director of Industrial Relations a bond in the sum of $100,000 to secure the payment of compensation of its members. 2. By insuring the payment of compensation with any insurance carrier authorized to insure the liability of employers in this state. 3. By securing the payment of compensation to be made by him as a self-insurer, upon the consent of the Director of Industrial Relations, which consent may be withdrawn at any time upon 30 days' notice, when in his opinion the financial condition of the employer is such as to endanger the payment of compensation. 4. By securing the payment of compensation to be made by him as a self-insurer, upon the consent of the Director of Industrial Relations, which consent may be withdrawn at any time upon 30 days' notice, when in his opinion the financial condition of the employer is such as to endanger the payment of compensation. 5. By securing the payment of compensation to be made by him as a self-insurer, upon the consent of the Director of Industrial Relations, which consent may be withdrawn at any time upon 30 days' notice, when in his opinion the financial condition of the employer is such as to endanger the payment of compensation. 6. By securing the payment of compensation to be made by him as a self-insurer, upon the consent of the Director of Industrial Relations, which consent may be withdrawn at any time upon 30 days' notice, when in his opinion the financial condition of the employer is such as to endanger the payment of compensation. 7. By securing the payment of compensation to be made by him as a self-insurer, upon the consent of the Director of Industrial Relations, which consent may be withdrawn at any time upon 30 days' notice, when in his opinion the financial condition of the employer is such as to endanger the payment of compensation. 8. By securing the payment of compensation to be made by him as a self-insurer, upon the consent of the Director of Industrial Relations, which consent may be withdrawn at any time upon 30 days' notice, when in his opinion the financial condition of the employer is such as to endanger the payment of compensation. 9. By securing the payment of compensation to be made by him as a self-insurer, upon the consent of the Director of Industrial Relations, which consent may be withdrawn at any time upon 30 days' notice, when in his opinion the financial condition of the employer is such as to endanger the payment of compensation. 10. By securing the payment of compensation to be made by him as a self-insurer, upon the consent of the Director of Industrial Relations, which consent may be withdrawn at any time upon 30 days' notice, when in his opinion the financial condition of the employer is such as to endanger the payment of compensation.

CONSTRUCTION LENDING AGENCY

I hereby affirm that there is a construction lending agency for the performance of the work for which this permit is issued (Sec. 3097, Civil Code).

Lender's Name: NONE
Lender's Address

I certify that I have read this application and state that the above information is correct. I agree to comply with all city and county ordinances and state laws relating to building construction, and hereby authorize representatives of this city to enter upon the above-mentioned property for inspection purposes.

Signature of Applicant or Agent: Alec Loca — Date: 9-25-85

ELECTRIC PERMIT

ITEM		NUMBER	EACH	FEE
OUTLETS TS 4 REC 3 SW		18	$	9.00
LIGHTING FIXTURES		9		4.50
ELEC RANGES / COOKTOPS / DRYERS				
WATER HEATERS				
DISHWASHERS / GARBAGE DISPOSERS				
AUTO WASHERS				
MOTORS OVER INC HP				
0 1				
1 10				
10 50				
50 100				
100 OVER				
MISC				
FLAT FEE (PSS)				
TEMP POWER				
SERVICE	AMPS			
TEMP POLE				
WRITING PERMIT				10.00
TOTAL FEE				23.50

PLUMBING PERMIT

NO	ITEMS	NO	ITEMS
	WATER CLOSET		LAUNDRY TUB
	BATH TUB		CLOTHESWASHER
	SHOWER		DISPOSER
	LAVATORY		FLOOR DRAIN
	SINK		FLOOR SINK
	DISHWASHER		DRINKING FOUNTAIN

		FEE
	TOTAL	$

NO	MISCELLANEOUS ITEMS	
	HOUSE SEWER	
	WATER HEATER	
	WATER SYSTEM	
	WATER SOFTENER	
	LAWN SPRINKLER	
	GAS SYSTEM	
	ADDITIONAL OUTLETS	
	PERMIT	
	TEMP GAS METER	
	TOTAL FEE	$

MECHANICAL PERMIT

NO.	TYPE OF EQUIPMENT	PERMIT FEES
	CENTRAL HEAT – B.T.U. M EACH	$
	GRAVITY SYSTEMS – B.T.U. M EA	
	FLOOR FURNACES – B.T.U. M EA	
	WALL HEATERS – B.T.U. M EA	
	UNIT HEATERS – B.T.U. M EA	
	BOILERS – H.P. EA	
	AIR COND UNITS – H.P. EA	
	REFRIGERATION UNITS – H.P. EA	
	EVAPORATIVE COOLERS	
	VENTILATION FAN	
	AIR HANDLING UNIT – C.F.M.	
	RANGE HOODINGS AIRE	
	HEAT PUMP	
	PERMIT	$
	TOTAL FEE	$

FEE SUMMARY

BUILDING	122.50
SEISMIC FEE	1.15
MICROFILM	
ELECTRIC	23.50
PLUMBING	
MECHANICAL	
TOTAL	147.15

FIRE SPRINK YO NO
ENERGY T-24 YO NO

PERMIT VALIDATION
147.15
CMF 9-25-85

ISSUANCE DATE: BLDG ✓ ELEC ✓ PLG. MECH.

PERMIT EXPIRATION
PERMIT EXPIRES IF WORK IS NOT STARTED WITHIN 180 DAYS OF PERMIT ISSUANCE OR 180 DAYS FROM LAST CALLED INSPECTION

CITY OF MORGAN HILL No. 1

APPLICATION FOR ELECTRIC PERMIT

DEPARTMENT OF BUILDING INSPECTION

FOR APPLICANT TO FILL IN

ITEM	NUMBER	EACH $	FEE $
OUTLETS			
LTS. REC. SW.			
LIGHTING FIXTURES			
ELEC. RANGES CLO. DRYERS			
WATER HEATERS			
DISHWASHERS			
GARBAGE DISPOSERS			
AUTO. WASHERS			
MOTORS: OVER INC. H.P.			
0 ½			
1 2			
2 5	1		2 00
5 15			
15 50			
50 200			
OVER 200			
SIGNS			
LAMPS @ EA. TRANS. @ EA.			
MISC.			
SERVICE UNDER 600V.			
SERVICE OVER 600V.			3 00
TEMP. POLE			
WIRING PERMIT			3 00
TOTAL FEE			$8 00

I hereby acknowledge that I have read this application and state that the above is correct and agree to comply with all City Ordinances and State laws regulating Electrical Wiring. I certify that or during the work authorized hereby I will not employ any person in violation of the Labor Code of the State of California relating to Workmen's Compensation Insurance.

I HEREBY CERTIFY THAT I AM PROPERLY REGISTERED AND/OR LICENSED AS REQUIRED BY CITY OF MORGAN HILL AND STATE OF CALIFORNIA OR THAT I AM THE LEGAL OWNER OF THE ABOVE DESCRIBED RESIDENTIAL PROPERTY.

SIGNATURE OF PERMITTEE X [signature]

(CONTRACTOR'S SIGNATURE MUST BE THAT OF LICENSEE)

BUILDING ADDRESS 16500 Railroad Ave

OWNER Leonard Cosentini

MAIL ADDRESS 634 22nd St

CITY Richmond TEL. NO. 234-4217

ELECTRICIAN South County Pump

ADDRESS Rt 1 Box 318 Casa Loma Rd

CITY Morgan Hill TEL. NO. 268-4437

STATE LICENSE NO. 294192

GROUP	USE ZONE	PROCESSED BY
I	23	[signature]

INSPECTION RECORD

FINAL

APPROVALS

	DATE	INSPECTOR
CONDUIT		
ROUGH WIRING		
SERVICE EQUIP.		
FIXTURES		
POWER		
UTILITY CO. NOTIFIED	11/4/8	[illegible]
FINAL		

DISTRIBUTION: 1 - INSPECTION RECORD 2 - PERMITTEE 3 - FINANCE DEPARTMENT 4 - INTERIM RECORD

VALIDATION

#8.00 11-5-75

[signature]

APPENDIX D

Interview and Research Documentation
Sources of Information

Contact or Author	Document or Organization	Date of Contact or Document	Phone Number/ Contact	Information
Environmental Data Resources, Inc. (EDR)	Inquiry No. 2949385.2s 16500 Railroad Ave. Morgan Hill, CA	Dec. 20, 2010	1/800/352-0050	Regulatory State and Federal Database Radius Search, Aerial Photographs, Env. Liens, Topographic Maps.
City of Morgan Hill	Building Dept.	Dec. 20, 2010	File Clerk	Building permit information.
County of Santa Clara	Environmental Health Dept.	Dec. 22, 2010	Website	Check for any tank or hazmat files for property APN/address.
State of California	Dept. of Toxic Substances	Nov. 22, 2010	Web site	Check for any tank or hazmat or WDR files for property APN/address.
State of California	Dept. of Water Resources	June 1974 revised 2003	Bulletin No. 118	General groundwater information for the property region.
State of California	Regional Water Quality Control Board	Dec 21, 2010	GeoTracker	General groundwater information for possible contaminant sites (also RWQCB databases searched by EDR).
State of California	Fault Activity Map of California and Adjacent Areas	2010	Div. of Mines and Geology	General fault information for the property region.
Mr. Harold Powell, Owner	Powell Paving	Dec. 20, 2010	None	Property Owner Site information Interview
U. S. Geological Survey	Topographic Maps		None	Morgan Hill (1917 15-minute), Mt. Madonna 1955, 1968, 1973, 1993, 1996) 7.5-minute quadrangles.
Cost Benefit LLC Atlanta, GA	Work Plan for Site Specific Risk Assessment, Castle Vegtech 16470 and 16495 Vineyard Blvd. Morgan Hill, CA	Sept. 3, 2010	404/ 550-6372	Workplan for Risk Assessment submitted to Central Coast RQWCB.
Weber, Hayes and Asso. 120 Westgate Drive Watsonville, CA	Well Installation and Abandonment Workplan and Recommendations for Revised Monitoring and Reporting Program Castle Vegtech 16470 Vineyard Blvd. Morgan Hill, CA	Dec. 6, 2010	831/722-3580	Workplan for Well Installation, Destruction and Reporting submitted to Central Coast RQWCB

Christopher M. Palmer

RESUME OF QUALIFICATIONS

REPRESENTATIVE EXPERIENCE

Mr. Palmer has diversified experience in hydrogeologic and engineering geologic studies in California and other States. He has performed and supervised hundreds of investigations for contaminant soil and groundwater assessment, sampling, and groundwater monitoring well design and installation, and aquifer data analysis and report preparation. Additional work includes onsite sewage wastewater absorption system testing and Phase One ESAs. Mr. Palmer is also experienced in regulatory negotiation and compliance for underground storage tank petroleum, solvent, and metals contamination, shallow soil pesticide contaminants, and development and implementation of plans for soil and groundwater site cleanup and site "closure" (no further work required).

Project experience includes assessments at military and industrial sites, RCRA RI/FS studies, onsite wastewater disposal for residential and light commercial development, municipal landfill site investigations and expansion of municipal and hazardous waste disposal sites. Mr. Palmer has provided contaminant hydrogeology instruction through university extension classes and to professional societies and government agencies, and has authored professional journal publications and the book "Principles of Contaminant Hydrogeology (1991; 1996)."

EDUCATION

California State University, Fresno, B. A. Geology, Jan. 1975.
California State University, Fresno, M. A. Geology, Dec. 1978.
Continuing Education classes in hydrogeology, chemistry, regulations, 1981-present.

CERTIFICATIONS

OSHA 29 CFR 1910.120 Hazardous Waste Training (40 hr., with 8 hr. updates).

PROFESSIONAL REGISTRATIONS

State of California Professional Geologist No. 3989; Certified Engineering Geologist No. 1262; Certified Hydrogeologist No. 246.
State of Arkansas Registered Geologist No. 320.
State of Pennsylvania Registered Geologist No. 892.

PROFESSIONAL SOCIETIES

Member, National Groundwater Association.
Member, Association of Engineering Geologists
Member, Groundwater Resources Association of California

B8
SSW
< 1/8
0.086 mi.
455 ft.

CASTLE VEGTECH INC.
16470 VINEYARD BLVD
MORGAN HILL, CA 95037

WDS 1001932081
SLIC N/A

Site 1 of 2 in cluster B

Relative:
Lower

Actual:
338 ft.

CA WDS:

Facility ID:	Central Coastal 432021002
Facility Type:	Industrial - Facility that treats and/or disposes of liquid or semisolid wastes from any servicing, producing, manufacturing or processing operation of whatever nature, including mining, gravel washing, geothermal operations, air conditioning, ship building and repairing, oil production, storage and disposal operations, water pumping.
Facility Status:	Active - Any facility with a continuous or seasonal discharge that is under Waste Discharge Requirements.
NPDES Number:	CAG993002 The 1st 2 characters designate the state. The remaining 7 are assigned by the Regional Board
Subregion:	3
Facility Telephone:	Not reported
Facility Contact:	THOMAS CASTLE OWNER
Agency Name:	CASTLE VEGTECH INC
Agency Address:	901 COMMERCIAL ST STE 110
Agency City,St,Zip:	SAN JOSE 95037
Agency Contact:	MICHAEL MANGANO
Agency Telephone:	Not reported
Agency Type:	Private
SIC Code:	2879
SIC Code 2:	Not reported
Primary Waste:	Contaminated Ground Water
Primary Waste Type:	Hazardous/Influent or Solid Wastes that contain toxic, corrosive, ignitable or reactive substances and must be managed according to applicable DOHS standards.
Secondary Waste:	Not reported
Secondary Waste Type:	Not reported
Design Flow:	0
Baseline Flow:	0
Reclamation:	No reclamation requirements associated with this facility.
POTW:	The facility is not a POTW.
Treat To Water:	Minor Threat to Water Quality. A violation of a regional board order should cause a relatively minor impairment of beneficial uses compared to a major or minor threat. Not: All nurds without a TTWQ will be considered a minor threat to water quality unless coded at a higher Level. A Zero (0) may be used to code those NURDS that are found to represent no threat to water quality.
Complexity:	Category C - Facilities having no waste treatment systems, such as cooling water dischargers or thosewho must comply through best management practices, facilities with passive waste treatment and disposal systems, such as septic systems with subsurface disposal, or dischargers having waste storage systems with land disposal such as dairy waste ponds.

SLIC:

Region:	STATE
Facility Status:	**Open - Site Assessment**
Status Date:	2008-11-06 00:00:00
Global Id:	SL0608727312
Lead Agency:	CENTRAL COAST RWQCB (REGION 3)
Lead Agency Case Number:	Not reported

CASTLE VEGTECH INC. (Continued) **1001932081**

Latitude:	37.120156449
Longitude:	-121.641487342
Case Type:	Cleanup Program Site
Case Worker:	KD
Local Agency:	Not reported
RB Case Number:	s296
File Location:	Regional Board
Potential Media Affected:	Other Groundwater (uses other than drinking water), Soil
Potential Contaminants of Concern:	Not reported
Site History:	From 1958 to 1986, Castle Vegtech, Inc., owned or controlled by Tom Castle, operated a pesticide formulation, sales, and application business at 16470 Vineyard Boulevard (formerly 190 Mast Street), Morgan Hill. In the course doing business, Castle Vegtech allowed pesticide related wastes to leak or spill into or onto the ground, which have contaminated soils and groundwater beneath the site and the surrounding area. Regional Board opened this case in 1987. Castle Vegtech (CV) was initially identified and named as the responsible party. In October 1988, during a public hearing for an ACL imposed to CV, Regional Board staff learned that Jamina Investments, a General Partnership of Tom Castle?s three children, acquired the CV property on April 4, 1986. Since then, both CV and Jamina Investments (Jamina) had been identified and named as the responsible parties until 2001, when CV property was sold to Alan Hui. After CV and Jamina sold the property in 2001, all correspondences from the Regional Board to the RP?s have been directed to Michael Mangano, who was Alan Hui?s initial representative and apparently later became the current owner of the CV property. Since opening this case, the Regional Board has issued several Cleanup or Abatement Orders (CAO) as well as several ACLs to CV and Jamina. After the public hearing for the first ACL in October 1988, the Regional Board raised the staff recommended ACL amount of $6,000 to $25,000. On February 7, 1989, the Regional Board issued the first CAO, No. 89-66, to CV and Jamina, requiring delineation and remediation of soil and groundwater at the site. To date, three CAOs (No.?s 92-104, 93-111, and 96-63), one Settlement Agreement between the Regional Board and CV responsible parties, including CV, Jamina, James A. Castle, Michael C. Castle, and Nancy Buchanan (Tom Castle?s daughter), a General NPDES Permit Order, and a groundwater Monitoring and Reporting Program Order are in effect (see attached Active Orders for CV). All of these existing orders from the Regional Board were issued to CV and Jamina. In 1997, a Settlement Agreement was reached between the RPs and the Regional Board to resolve a total of $85,000 outstanding balance of two previous ACL orders (No. 92-78 and 92-83) adopted by the Regional Board in June 1992. The Settlement Agreement requires Castle Vegtech, Jamina Investments, James A. Castle, Michael C. Castle, and Nancy Buchanan to pay $85,000 plus 10% interest from May 8, 1997, if the Executive Officer notifies the Castle Family that he has found that the cleanup of the property is not proceeding in accordance with the requirements and time schedules in Cleanup or Abatement Order No. 96-63, or any then current cleanup order(s) issued by the Regional Board, or is not proceeding to the Executive Officer?s satisfaction. During the following years until early 2001, the Castle Family generally complied with the Regional Board?s orders and requirements. In a letter dated March 22, 2001, Michael Castle informed the staff that CV property was sold to Mr. Alan Hui. Since then, although staff who worked on this case did not, either verbally or in

APPENDIX J

REGULATORY DATABASE REPORT

ENVIRONMENTAL RISK INFORMATION SERVICES

DATABASE REPORT

Project Property:	*Railroad Ave. - Morgan Hill* *16500 Railroad Avenue* *Morgan Hill CA 95037*
Project No:	*25019-019060.00*
Report Type:	*Database Report*
Order No:	*20190520224*
Requested by:	*Bureau Veritas North America, Inc.*
Date Completed:	*May 22, 2019*

Environmental Risk Information Services
A division of Glacier Media Inc.
1.866.517.5204 | info@erisinfo.com | erisinfo.com

Table of Contents

Table of Contents....2
Executive Summary....3
Executive Summary: Report Summary....4
Executive Summary: Site Report Summary - Project Property....8
Executive Summary: Site Report Summary - Surrounding Properties....9
Executive Summary: Summary by Data Source....25
Map....44
Aerial....47
Topographic Map....48
Detail Report....49
Unplottable Summary....583
Unplottable Report....584
Appendix: Database Descriptions....587
Definitions....599

Notice: IMPORTANT LIMITATIONS and YOUR LIABILITY

Reliance on information in Report: This report DOES NOT replace a full Phase I Environmental Site Assessment but is solely intended to be used as database review of environmental records.

License for use of information in Report: No page of this report can be used without this cover page, this notice and the project property identifier. The information in Report(s) may not be modified or re-sold.

Your Liability for misuse: Using this Service and/or its reports in a manner contrary to this Notice or your agreement will be in breach of copyright and contract and ERIS may obtain damages for such mis-use, including damages caused to third parties, and gives ERIS the right to terminate your account, rescind your license to any previous reports and to bar you from future use of the Service.

No warranty of Accuracy or Liability for ERIS: The information contained in this report has been produced by ERIS Information Inc. ("ERIS") using various sources of information, including information provided by Federal and State government departments. The report applies only to the address and up to the date specified on the cover of this report, and any alterations or deviation from this description will require a new report. This report and the data contained herein does not purport to be and does not constitute a guarantee of the accuracy of the information contained herein and does not constitute a legal opinion nor medical advice. Although ERIS has endeavored to present you with information that is accurate, ERIS disclaims, any and all liability for any errors, omissions, or inaccuracies in such information and data, whether attributable to inadvertence, negligence or otherwise, and for any consequences arising therefrom. Liability on the part of ERIS is limited to the monetary value paid for this report.

Trademark and Copyright: You may not use the ERIS trademarks or attribute any work to ERIS other than as outlined above. This Service and Report(s) are protected by copyright owned by ERIS Information Inc. Copyright in data used in the Service or Report(s) (the "Data") is owned by ERIS or its licensors. The Service, Report(s) and Data may not be copied or reproduced in whole or in any substantial part without prior written consent of ERIS.

Executive Summary

Property Information:

Project Property:	*Railroad Ave. - Morgan Hill* *16500 Railroad Avenue Morgan Hill CA 95037*
Project No:	*25019-019060.00*

Coordinates:

Latitude:	*37.121324*
Longitude:	*-121.640324*
UTM Northing:	*4,109,196.42*
UTM Easting:	*620,789.21*
UTM Zone:	*UTM Zone 10S*

Elevation:	*341 FT*

Order Information:

Order No:	*20190520224*
Date Requested:	*May 20, 2019*
Requested by:	*Bureau Veritas North America, Inc.*
Report Type:	*Database Report*

Historicals/Products:

Aerial Photographs	*Historical Aerials (Boundaries)*
City Directory Search	*CD - 2 Street Search*
ERIS Xplorer	*ERIS Xplorer*
Excel Add-On	*Excel Add-On*
Fire Insurance Maps	*US Fire Insurance Maps*
Physical Setting Report (PSR)	*PSR*
Topographic Map	*Topographic Maps*

Executive Summary: Report Summary

Database	Searched	Search Radius	Project Property	Within 0.12mi	.125mi to 0.25mi	0.25mi to 0.50mi	0.50mi to 1.00mi	Total
Standard Environmental Records								
Federal								
NPL	Y	1	0	0	0	0	0	0
PROPOSED NPL	Y	1	0	0	0	0	0	0
DELETED NPL	Y	.5	0	0	0	0	-	0
SEMS	Y	.5	0	0	0	0	-	0
SEMS ARCHIVE	Y	.5	0	0	1	3	-	4
ODI	Y	.5	0	0	0	0	-	0
CERCLIS	Y	.5	0	0	1	3	-	4
IODI	Y	.5	0	0	0	0	-	0
CERCLIS NFRAP	Y	.5	0	0	1	3	-	4
CERCLIS LIENS	Y	PO	0	-	-	-	-	0
RCRA CORRACTS	Y	1	0	0	0	0	0	0
RCRA TSD	Y	.5	0	0	0	0	-	0
RCRA LQG	Y	.25	0	0	2	-	-	2
RCRA SQG	Y	.25	0	2	3	-	-	5
RCRA CESQG	Y	.25	0	0	0	-	-	0
RCRA NON GEN	Y	.25	0	9	16	-	-	25
FED ENG	Y	.5	0	0	0	0	-	0
FED INST	Y	.5	0	0	0	0	-	0
ERNS 1982 TO 1986	Y	PO	0	-	-	-	-	0
ERNS 1987 TO 1989	Y	PO	0	-	-	-	-	0
ERNS	Y	PO	0	-	-	-	-	0
FED BROWNFIELDS	Y	.5	0	0	0	0	-	0
FEMA UST	Y	.25	0	0	0	-	-	0
SEMS LIEN	Y	PO	0	-	-	-	-	0
SUPERFUND ROD	Y	1	0	0	0	0	0	0
State								
RESPONSE	Y	1	0	0	0	0	0	0

Database	Searched	Search Radius	Project Property	Within 0.12mi	.125mi to 0.25mi	0.25mi to 0.50mi	0.50mi to 1.00mi	Total
ENVIROSTOR	Y	1	0	1	2	4	2	9
DELISTED ENVS	Y	1	0	0	0	0	0	0
SWF/LF	Y	.5	0	0	0	0	-	0
HWP	Y	1	0	0	0	0	0	0
LDS	Y	.5	0	0	0	0	-	0
SWAT	Y	.5	0	0	0	0	-	0
LUST	Y	.5	0	0	1	7	-	8
DELISTED LST	Y	.5	0	0	0	0	-	0
SWRCB SWF	Y	.5	0	0	0	0	-	0
UST	Y	.25	0	0	0	-	-	0
UST CLOSURE	Y	.5	0	0	0	0	-	0
HHSS	Y	.25	0	1	1	-	-	2
AST	Y	.25	0	1	0	-	-	1
DELISTED TNK	Y	.25	0	0	0	-	-	0
CERS TANK	Y	.25	0	1	0	-	-	1
LUR	Y	.5	0	0	0	0	-	0
HLUR	Y	.5	0	0	0	0	-	0
DEED	Y	.5	0	0	0	0	-	0
VCP	Y	.5	0	0	0	0	-	0
CLEANUP SITES	Y	.5	0	1	0	2	-	3
DELISTED CTNK	Y	.25	0	1	0	-	-	1
HIST TANK	Y	.25	0	1	3	-	-	4
Tribal								
INDIAN LUST	Y	.5	0	0	0	0	-	0
INDIAN UST	Y	.25	0	0	0	-	-	0
DELISTED ILST	Y	.5	0	0	0	0	-	0
DELISTED IUST	Y	.25	0	0	0	-	-	0
County								
DELISTED COUNTY	Y	.25	0	1	1	-	-	2
UST CLEANUP	Y	.5	0	0	0	0	-	0
MAHER SF	Y	.5	0	0	0	0	-	0
SANJOSE HM	Y	.25	0	0	0	-	-	0
GILROY CUPA	Y	.25	0	0	0	-	-	0
SANTACLARA CUPA	Y	.25	0	17	37	-	-	54
SANTACLARA HSOL	Y	.5	0	1	1	3	-	5
SANTACLARA LO	Y	.5	0	0	1	6	-	7
SUNNYVALE CUPA	Y	.25	0	0	0	-	-	0

Additional Environmental Records

Federal

Database	Searched	Search Radius	Project Property	Within 0.12mi	.125mi to 0.25mi	0.25mi to 0.50mi	0.50mi to 1.00mi	Total
FINDS/FRS	Y	PO	0	5	-	-	-	5
TRIS	Y	PO	0	-	-	-	-	0
HMIRS	Y	.125	0	0	-	-	-	0
NCDL	Y	.125	0	0	-	-	-	0
TSCA	Y	.125	0	0	-	-	-	0
HIST TSCA	Y	.125	0	0	-	-	-	0
FTTS ADMIN	Y	PO	0	-	-	-	-	0
FTTS INSP	Y	PO	0	-	-	-	-	0
PRP	Y	PO	0	-	-	-	-	0
SCRD DRYCLEANER	Y	.5	0	0	0	0	-	0
ICIS	Y	PO	0	-	-	-	-	0
FED DRYCLEANERS	Y	.25	0	0	0	-	-	0
DELISTED FED DRY	Y	.25	0	0	0	-	-	0
FUDS	Y	1	0	0	0	0	0	0
MLTS	Y	PO	0	-	-	-	-	0
HIST MLTS	Y	PO	0	-	-	-	-	0
MINES	Y	.25	0	0	0	-	-	0
ALT FUELS	Y	.25	0	0	0	-	-	0
SSTS	Y	.25	0	0	0	-	-	0
PCB	Y	.5	0	0	0	0	-	0
State								
DRYCLEANERS	Y	.25	0	0	0	-	-	0
DELISTED DRYCLEANERS	Y	.25	0	0	0	-	-	0
DRYC GRANT	Y	.25	0	0	0	-	-	0
HWSS CLEANUP	Y	.5	0	0	0	0	-	0
DTSC HWF	Y	.5	0	0	0	0	-	0
INSP COMP ENF	Y	1	0	0	0	0	0	0
SCH	Y	1	0	0	0	0	0	0
CHMIRS	Y	PO	0	-	-	-	-	0
HAZNET	Y	PO	1	8	-	-	-	9
HIST CHMIRS	Y	PO	0	-	-	-	-	0
HIST MANIFEST	Y	PO	0	-	-	-	-	0
HIST CORTESE	Y	.5	0	0	0	0	-	0
CDO/CAO	Y	.5	0	0	0	2	-	2
CERS HAZ	Y	.125	0	8	-	-	-	8
DELISTED HAZ	Y	.5	0	2	6	9	-	17
GEOTRACKER	Y	.125	0	0	-	-	-	0
WASTE DISCHG	Y	.25	0	0	0	-	-	0
EMISSIONS	Y	.25	0	6	10	-	-	16
CDL	Y	.125	0	1	-	-	-	1

Database	Searched	Search Radius	Project Property	Within 0.12mi	.125mi to 0.25mi	0.25mi to 0.50mi	0.50mi to 1.00mi	Total
Tribal	***No Tribal additional environmental record sources available for this State.***							
County	***No County additional environmental databases were selected to be included in the search.***							
	Total:		*1*	*67*	*87*	*42*	*2*	*199*

**** PO – Property Only***
**** 'Property and adjoining properties' database search radii are set at 0.25 miles.***

Executive Summary: Site Report Summary - Project Property

Map Key	DB	Company/Site Name	Address	Direction	Distance (mi/ft)	Elev Diff (ft)	Page Number
1	HAZNET	H.L POWELL PAVING INC	16500 RAILROAD AVE MORGAN HILL CA 95037	-	0.00 / 0.00	-1	49

Executive Summary: Site Report Summary - Surrounding Properties

Map Key	DB	Company/Site Name	Address	Direction	Distance (mi/ft)	Elev Diff (ft)	Page Number
2	CERS HAZ	THOMPSON HARVEY BAY AREA LLC	16530 RAILROAD AV 100 MORGAN HILL CA 95037	W	0.01 / 48.67	-1	49
2	SANTACLARA CUPA	OLD COUNTRY ROOFING	16530 RAILROAD AV 100 MORGAN HILL CA 95037	W	0.01 / 48.67	-1	52
2	SANTACLARA CUPA	MHC TT, INC (MORGAN HILL RV RESORT)	16530 RAILROAD AV 100 MORGAN HILL CA 95037	W	0.01 / 48.67	-1	52
2	FINDS/FRS	THOMPSON HARVEY BAY AREA LLC	16530 RAILROAD AV 100 MORGAN HILL CA 95037	W	0.01 / 48.67	-1	52
2	HAZNET	VACA VALLEY ROOFING, INC.	16530 RAILROAD AVE STE 100 MORGAN HILL CA 950370000	W	0.01 / 48.67	-1	53
2	HAZNET	THOMPSON & HARVEY TRANSPORTATION INC	16530 RAILROAD AVE STE 100 MORGAN HILL CA 95037	W	0.01 / 48.67	-1	54
2	HAZNET	OCR SOLAR & ROOFING INC	16530 RAILROAD AVE STE 100 MORGAN HILL CA 950375235	W	0.01 / 48.67	-1	54
2	RCRA NON GEN	THOMPSON HARVEY BAY AREA LLC	16530 RAILROAD AVE STE 100 MORGAN HILL CA 95037 ***EPA Handler ID:*** CAL000354224	W	0.01 / 48.67	-1	55
3	FINDS/FRS	PACIFIC BELL	L4S RAILROAD AVENUE MORGAN HILL CA 95037	WSW	0.01 / 65.68	-1	56
4	CERS HAZ	GRANT'S GARAGE	16550 RAILROAD AV F MORGAN HILL CA 95037	W	0.01 / 67.35	-1	56
4	CERS HAZ	LEAMAN EQUIPMENT INC	16550 RAILROAD AV L MORGAN HILL CA 95037	W	0.01 / 67.35	-1	60
4	SANTACLARA CUPA	LEAMAN EQUIPMENT INC	16550 RAILROAD AV L MORGAN HILL CA 95037	W	0.01 / 67.35	-1	64

Map Key	DB	Company/Site Name	Address	Direction	Distance (mi/ft)	Elev Diff (ft)	Page Number
4	SANTACLARA CUPA	GRANT'S GARAGE	16550 RAILROAD AV F MORGAN HILL CA 95037	W	0.01 / 67.35	-1	64
4	SANTACLARA CUPA	IA 022513 FRANK'S AUTO SERVICE	16550 RAILROAD AV MORGAN HILL CA 95037	W	0.01 / 67.35	-1	64
4	SANTACLARA CUPA	DENT CLINIC INC THE	16550 RAILROAD AV MORGAN HILL CA 95037	W	0.01 / 67.35	-1	64
4	EMISSIONS	THE DENT CLINIC	16550 RAILROAD AVENUE MORGAN HILL CA 95037	W	0.01 / 67.35	-1	64
4	FINDS/FRS	LEAMAN EQUIPMENT INC	16550 RAILROAD AVE # L MORGAN HILL CA 95037-5253	W	0.01 / 67.35	-1	66
4	FINDS/FRS	GRANT'S GARAGE	16550 RAILROAD AV F MORGAN HILL CA 95037	W	0.01 / 67.35	-1	67
4	FINDS/FRS	THE DENT CLINIC	16550 RAILROAD AVENUE MORGAN HILL CA 95037-5253	W	0.01 / 67.35	-1	67
4	HAZNET	GRANTS GARAGE	16550 RAILROAD AVE STE F MORGAN HILL CA 95037	W	0.01 / 67.35	-1	68
4	HAZNET	SOUTH COUNTY COLLISION CENTER	16550 RAILROAD AVE STE F MORGAN HILL CA 95037	W	0.01 / 67.35	-1	68
4	HAZNET	LEAMAN EQUIPMENT INC	16550 RAILROAD AVE # L MORGAN HILL CA 950370000	W	0.01 / 67.35	-1	69
4	HAZNET	FRANK'S AUTO SERVICE	16550 RAILROAD AVE UNIT B & C MORGAN HILL CA 950375253	W	0.01 / 67.35	-1	71
4	HAZNET	CERTIFIED TRANSMISSION	16550 RAILROAD AVE STE C MORGAN HILL CA 950370000	W	0.01 / 67.35	-1	72
4	RCRA NON GEN	GRANTS GARAGE	16550 RAILROAD AVE STE F MORGAN HILL CA 95037	W	0.01 / 67.35	-1	73

Map Key	DB	Company/Site Name	Address	Direction	Distance (mi/ft)	Elev Diff (ft)	Page Number
			EPA Handler ID: CAL000307636				
4	RCRA SQG	LEAMAN EQUIPMENT INC	16550 RAILROAD AVE # L MORGAN HILL CA 95037	W	0.01 / 67.35	-1	74
			EPA Handler ID: CAD982498636				
5	CERS HAZ	SOUTH COUNTY COLLISION CENTER	16540 RAILROAD AV 100 MORGAN HILL CA 95037	SSW	0.03 / 171.66	-2	75
5	CERS HAZ	CERTIFIED AUTO CARE	16540 RAILROAD AV 170 MORGAN HILL CA 95037	SSW	0.03 / 171.66	-2	77
5	SANTACLARA CUPA	CERTIFIED AUTO CARE	16540 RAILROAD AV 170 MORGAN HILL CA 95037	SSW	0.03 / 171.66	-2	82
5	SANTACLARA CUPA	SOUTH COUNTY COLLISION CENTER	16540 RAILROAD AV 100 MORGAN HILL CA 95037	SSW	0.03 / 171.66	-2	82
5	SANTACLARA CUPA	BUTTERFIELD BMW AUTOMOTIVE SERVICE	16540 RAILROAD AV 190 MORGAN HILL CA 95037	SSW	0.03 / 171.66	-2	82
5	SANTACLARA CUPA	SOUTH COUNTY COLLISION CENTER	16540 RAILROAD AV STE 100 MORGAN HILL CA 95037	SSW	0.03 / 171.66	-2	82
5	DELISTED HAZ	AUTO SOLUTIONS	16540 RAILROAD AV 150 MORGAN HILL CA 95037	SSW	0.03 / 171.66	-2	82
5	DELISTED COUNTY	AUTO SOLUTIONS	16540 RAILROAD AV 150 MORGAN HILL CA 95037	SSW	0.03 / 171.66	-2	83
5	EMISSIONS	SOUTH COUNTY COLLISION CENTER	16540 RAILROAD AVE, SUITE 100 MORGAN HILL CA 95037	SSW	0.03 / 171.66	-2	83
5	EMISSIONS	SOUTH COUNTY COLLISION CENTER	16540 RAILROAD AVE, SUITE 110 MORGAN HILL CA 95037	SSW	0.03 / 171.66	-2	84
5	EMISSIONS	SOUTH COUNTY COALITION CENTER	16540 RAILROAD AVE, SUITE 110 MORGAN HILL CA 95037	SSW	0.03 / 171.66	-2	87
5	RCRA NON GEN	SOUTH COUNTY COLLISION CENTER	16540 RAILROAD AVE STE 100 MORGAN HILL CA 95037	SSW	0.03 / 171.66	-2	88

Map Key	DB	Company/Site Name	Address	Direction	Distance (mi/ft)	Elev Diff (ft)	Page Number
			EPA Handler ID: CAL000432285				
5	RCRA NON GEN	CERTIFIED AUTO CARE	16540 RAILROAD AVE STE 180 MORGAN HILL CA 95037 ***EPA Handler ID:*** CAL000327789	SSW	0.03 / 171.66	-2	89
5	RCRA NON GEN	SOUTH COUNTY COLLISION CENTER	16540 RAILROAD AVE STE 100 MORGAN HILL CA 95037 ***EPA Handler ID:*** CAL000435682	SSW	0.03 / 171.66	-2	90
6	CDL		16530 RAILROAD STREET, SUITE 120 MORGAN HILL CA	S	0.04 / 230.01	-3	91
7	EMISSIONS	G E M AUTO BODY	198 MAST STREET MORGAN HILL CA 95037	WSW	0.06 / 313.48	-2	91
8	CERS HAZ	Pacific Northwest Oil	16490 VINEYARD BL MORGAN HILL CA 95037	WSW	0.06 / 316.41	-2	91
8	SANTACLARA CUPA	PACIFIC NORTHWEST OIL	16490 VINEYARD BL MORGAN HILL CA 95037-5497	WSW	0.06 / 316.41	-2	93
8	DELISTED HAZ	Pacific Northwest Oil	16490 VINEYARD BL MORGAN HILL CA 95037	WSW	0.06 / 316.41	-2	93
8	DELISTED CTNK	Pacific Northwest Oil	16490 VINEYARD BL MORGAN HILL CA 95037	WSW	0.06 / 316.41	-2	93
9	HHSS	AL CASTLE INC HEADQUARTERS	190 MAST STREET MORGAN HILL CA 95037	WSW	0.07 / 366.61	-3	93
9	SANTACLARA HSOL	Castle Vegtech	190 Mast St CA	WSW	0.07 / 366.61	-3	94
9	HIST TANK	A.L.CASTLE,INC. HEADQUARTERS	190 MAST STREET MORGAN HILL CA	WSW	0.07 / 366.61	-3	94
9	RCRA SQG	CASTLE VEGTECH INC	190 MAST ST MORGAN HILL CA 95037 ***EPA Handler ID:*** CAD028714640	WSW	0.07 / 366.61	-3	94
10	AST	LUSAMERICA FOODS	16480 RAILROAD AVE MORGAN HILL CA 95037	S	0.09 / 455.37	-2	95

Map Key	DB	Company/Site Name	Address	Direction	Distance (mi/ft)	Elev Diff (ft)	Page Number
10	CERS TANK	LUSAMERICA FOODS INC	16480 RAILROAD AV MORGAN HILL CA 95037 ***Site ID:*** 45508	S	0.09 / 455.37	-2	95
10	SANTACLARA CUPA	LUSAMERICA FOODS INC	16480 RAILROAD AV MORGAN HILL CA 95037	S	0.09 / 455.37	-2	108
10	RCRA NON GEN	LUSAMERICA FOODS INC	16480 RAILROAD AVE MORGAN HILL CA 95037-5210 ***EPA Handler ID:*** CAL000330002	S	0.09 / 455.37	-2	108
11	CLEANUP SITES	CASTLE VEGTECH	16470 VINEYARD BLVD MORGAN HILL CA 95037-5497 ***Site Facility Type | Status:*** CLEANUP PROGRAM SITE | OPEN - ASSESSMENT & INTERIM REMEDIAL ACTION	SSW	0.09 / 468.31	-1	109
12	ENVIROSTOR	CASTLE A.L. INC	190 MAST MORGAN HILL CA 95037 ***Estor/EPA ID | Cleanup Status:*** 43510004 | REFER: RWQCB AS OF 6/13/1994	WSW	0.09 / 495.69	-3	158
13	SANTACLARA CUPA	RA-TEK PRECIS SHEET METAL INC	195 MAST ST MORGAN HILL CA 95037	WSW	0.09 / 496.79	-3	158
13	EMISSIONS	RA-TEK PRECISION SHEET METAL I	195 MAST STREET MORGAN HILL CA 95037	WSW	0.09 / 496.79	-3	158
14	SANTACLARA CUPA	APOLLO SEEDS USA INC	16470 VINEYARD BL MORGAN HILL CA 95037	SSW	0.10 / 553.47	-5	161
14	SANTACLARA CUPA	ELEGANT STONE	16470 VINEYARD BL #2 MORGAN HILL CA 95037	SSW	0.10 / 553.47	-5	161
14	RCRA NON GEN	APOLLO SEEDS USA INC	16470 VINEYARD BLVD MORGAN HILL CA 95037 ***EPA Handler ID:*** CAL000418095	SSW	0.10 / 553.47	-5	161
15	CERS HAZ	Sea-Tek Precision Machined Products, Inc.	16315 VINEYARD BLVD STE A MORGAN HILL CA 95037	SSW	0.12 / 611.87	-5	162
15	SANTACLARA CUPA	SEA-TEK PRECISION MACHINED PRODUCTS	16315 VINEYARD BL MORGAN HILL CA 95037	SSW	0.12 / 611.87	-5	165
15	RCRA NON GEN	SEA-TEK PRECISION MACHINED PRODUCTS INC	16315 VINEYARD BLVD STE A MORGAN HILL CA 95037-	SSW	0.12 / 611.87	-5	166

Map Key	DB	Company/Site Name	Address	Direction	Distance (mi/ft)	Elev Diff (ft)	Page Number
			7131 ***EPA Handler ID:*** CAL000353289				
16	CERS HAZ	Caliber Collision Center - Morgan Hill	140 MAST ST MORGAN HILL CA 95037	WSW	0.12 / 635.33	-4	167
16	SANTACLARA CUPA	CALIBER COLLISION CENTERS INC	140 MAST ST MORGAN HILL CA 95037	WSW	0.12 / 635.33	-4	168
16	RCRA NON GEN	CALLIBER COLLISION CENTERS	140 MAST ST MORGAN HILL CA 95037 ***EPA Handler ID:*** CAL000440399	WSW	0.12 / 635.33	-4	169
17	SANTACLARA CUPA	A & J MACHINING	16305 VINEYARD BL B MORGAN HILL CA 95037	SSW	0.14 / 750.91	-5	170
17	RCRA NON GEN	A & J MACHINING	16305 VINEYARD UNIT B MORGAN HILL CA 95037-0000 ***EPA Handler ID:*** CAL000231424	SSW	0.14 / 750.91	-5	170
18	RCRA NON GEN	KWIK WAY INDUSTRIES LLC	196 SAN PEDRO AVE MORGAN HILL CA 95037 ***EPA Handler ID:*** CAL000383728	WNW	0.15 / 781.92	1	171
19	SANTACLARA CUPA	GREIF PACKAGING, LLC	235 SAN PEDRO AV MORGAN HILL CA 95037	NW	0.15 / 787.24	1	172
19	EMISSIONS	GREIF PACKAGING LLC	235 SAN PEDRO AVENUE MORGAN HILL CA 95037	NW	0.15 / 787.24	1	172
19	EMISSIONS	GREIF BROS CORPORATION	235 SAN PEDRO AVENUE MORGAN HILL CA 95037	NW	0.15 / 787.24	1	176
19	HIST TANK	GREIF BROS. CORPORATION	235 SAN PEDRO AVE. MORGAN HILL CA	NW	0.15 / 787.24	1	180
19	RCRA NON GEN	GREIF PACKAGING LLC	235 SAN PEDRO MORGAN HILL CA 95037-0000 ***EPA Handler ID:*** CAD981665797	NW	0.15 / 787.24	1	180
20	SANTACLARA CUPA	LIN ENGINEERING INC	16245 VINEYARD MORGAN HILL CA 95037	S	0.17 / 907.21	-7	181

Map Key	DB	Company/Site Name	Address	Direction	Distance (mi/ft)	Elev Diff (ft)	Page Number
20	DELISTED HAZ	LIN ENGINEERING INC	16245 VINEYARD MORGAN HILL CA 95037	S	0.17 / 907.21	-7	181
20	RCRA NON GEN	LIN ENGINEERING	16245 VINEYARD BLVD MORGAN HILL CA 95037-7123 ***EPA Handler ID:*** CAL000353063	S	0.17 / 907.21	-7	181
21	SANTACLARA CUPA	ITALIX COMPANY INC	120 MAST ST # 1 MORGAN HILL CA 95037	WSW	0.17 / 919.38	-4	182
21	RCRA LQG	ITALIX COMPANY, INC.	120 MAST ST #1 MORGAN HILL CA 95037 ***EPA Handler ID:*** CAR000275867	WSW	0.17 / 919.38	-4	183
22	SANTACLARA CUPA	SEA-TEK	120 MAST ST 4 MORGAN HILL CA 95037	WSW	0.18 / 941.14	-3	184
22	SANTACLARA CUPA	ITTCUSA	120 MAST ST MORGAN HILL CA 95037	WSW	0.18 / 941.14	-3	184
22	SANTACLARA CUPA	O'BRIEN OLSON INC	120 MAST ST MORGAN HILL CA 95037	WSW	0.18 / 941.14	-3	185
22	DELISTED HAZ	O'BRIEN OLSON INC	120 MAST ST MORGAN HILL CA 95037	WSW	0.18 / 941.14	-3	185
22	DELISTED COUNTY	ITTCUSA	120 MAST ST A MORGAN HILL CA	WSW	0.18 / 941.14	-3	185
22	SANTACLARA HSOL	Vancovest I	120 Mast St CA	WSW	0.18 / 941.14	-3	185
23	SANTACLARA CUPA	ADVANCED AUTO BODY	16170 JACQUELINE CT MORGAN HILL CA 95037	SE	0.18 / 941.32	-4	185
23	SANTACLARA CUPA	BAS PRECISION SHEET METAL INC	16170 JACQUELINE CT MORGAN HILL CA 95037	SE	0.18 / 941.32	-4	185
23	EMISSIONS	B A S PRECISION SHEET METAL	16170 JACQUELINE COURT MORGAN HILL CA 95037	SE	0.18 / 941.32	-4	186
23	EMISSIONS	ADVANCED AUTO BODY	16170 JACQUELINE COURT MORGAN HILL CA 95037	SE	0.18 / 941.32	-4	189

Map Key	DB	Company/Site Name	Address	Direction	Distance (mi/ft)	Elev Diff (ft)	Page Number
23	EMISSIONS	FLEXTEX COMPONENTS OF CALIFORN	16170 JACQUELINE COURT MORGAN HILL CA 95037	SE	0.18 / 941.32	-4	193
23	RCRA NON GEN	ADVANCED AUTO BODY	16170 JAQUELINE CT MORGAN HILL CA 95037 ***EPA Handler ID:*** CAL000297314	SE	0.18 / 941.32	-4	194
23	RCRA SQG	BAS PRECISION SHEET METAL INC	16170 JACQUELINE CT MORGAN HILL CA 95037 ***EPA Handler ID:*** CAD983610304	SE	0.18 / 941.32	-4	195
24	ENVIROSTOR	BAS PRECISION SHEET METAL, INC.	16170 JAQUELINE CT MORGAN HILL CA 95037 ***Estor/EPA ID | Cleanup Status:*** 71003139 | INACTIVE - NEEDS EVALUATION AS OF	ESE	0.18 / 961.84	-1	196
25	SANTACLARA CUPA	Airtronics Metal Products, Inc.	140 SAN PEDRO AV Morgan Hill CA 95037	WNW	0.19 / 1,014.46	0	197
25	SANTACLARA LO	Redtree Properties	140 San Pedro Ave Morgan Hill CA ***SCVWD ID | Closure Date:*** 09S3E28K01f | 11/12/1993	WNW	0.19 / 1,014.46	0	197
25	RCRA NON GEN	AIRTONICS METAL PRODUCTS INC	140 SAN PEDRO AVE MORGAN HILL CA 95037 ***EPA Handler ID:*** CAL000403293	WNW	0.19 / 1,014.46	0	197
26	SANTACLARA CUPA	3M COMPANY, 3M SILICON VALLEY	16235 VINEYARD BL MORGAN HILL CA 95037	S	0.19 / 1,021.49	-7	198
26	DELISTED HAZ	3M Silicon Valley	16235 VINEYARD BLVD MORGAN HILL CA 95037	S	0.19 / 1,021.49	-7	198
27	LUST	REDTREE PROPERTIES	140 SAN PEDRO AVE MORGAN HILL CA 95037 ***Global ID | Status | Status Date:*** T0608526086 | COMPLETED - CASE CLOSED | 1993-11-12 00:00:00	W	0.20 / 1,033.40	-1	198
28	SANTACLARA CUPA	FRONTIER CALIFORNIA INC.: MORGAN HILL PY	16280 Church St Morgan Hill CA 95037	SW	0.20 / 1,048.01	-7	200
28	HIST TANK	GENERAL TELEPHONE	16280 CHURCH ST MORGAN HILL CA	SW	0.20 / 1,048.01	-7	201
28	RCRA SQG	FRONTIER CALIFORNIA INC	16280 CHURCH ST MORGAN HILL CA 95037	SW	0.20 / 1,048.01	-7	201

Map Key	DB	Company/Site Name	Address	Direction	Distance (mi/ft)	Elev Diff (ft)	Page Number
			EPA Handler ID: CAR000084269				
29	SANTACLARA CUPA	CHAPARRAL SIGNS AND AUTOGRAPHS INC	195 SAN PEDRO AV C MORGAN HILL CA 95037	WNW	0.20 / 1,051.92	-1	203
29	SANTACLARA CUPA	ELMECH INC	195 SAN PEDRO AV STE E-15 MORGAN HILL CA 95037	WNW	0.20 / 1,051.92	-1	203
29	SANTACLARA CUPA	ON THE MARK PRECISION INC	195 SAN PEDRO AV C10 MORGAN HILL CA 95037	WNW	0.20 / 1,051.92	-1	203
29	SANTACLARA CUPA	JUAN'S CUSTOM FURNITURE	195 SAN PEDRO AV 8E MORGAN HILL CA 95037	WNW	0.20 / 1,051.92	-1	203
29	HHSS	TRI -CAL INC	195 SAN PEDRO AVE MORGAN HILL CA 95037	WNW	0.20 / 1,051.92	-1	204
29	HIST TANK	TRI=CAL, INC.	195 SAN PEDRO AVE MORGAN HILL CA	WNW	0.20 / 1,051.92	-1	204
29	RCRA NON GEN	TOWN CATS OF MORGAN HILL	195 SAN PEDRO AVE BLDG C UNIT 12 13 MORGAN HILL CA 95037 ***EPA Handler ID:*** CAL000437461	WNW	0.20 / 1,051.92	-1	204
29	RCRA NON GEN	CHAPARRAL SIGNS AND AUTOGRAPHS INC	195 SAN PEDRO BLDG C-9 MORGAN HILL CA 95037 ***EPA Handler ID:*** CAL000437705	WNW	0.20 / 1,051.92	-1	205
30	SANTACLARA CUPA	C & M AUTO SERVICE INC	16169 CAPUTO DR MORGAN HILL CA 95037	ESE	0.20 / 1,065.65	-4	206
30	RCRA NON GEN	C & M AUTO SERVICE INC.	16169 CAPUTO DR MORGAN HILL CA 95037 ***EPA Handler ID:*** CAL000297011	ESE	0.20 / 1,065.65	-4	206
31	SANTACLARA CUPA	FRED'S EUROPEAN	16415 CHURCH ST MORGAN HILL CA 95037	SW	0.21 / 1,093.52	-6	207
32	SANTACLARA CUPA	MADE IN JAPAN/MADE IN USA	16455 CHURCH ST MORGAN HILL CA 95037	WSW	0.22 / 1,139.49	-5	207
32	SANTACLARA CUPA	MORGAN HILL AUTO BODY	16455 CHURCH ST C MORGAN HILL CA 95037	WSW	0.22 / 1,139.49	-5	208

Map Key	DB	Company/Site Name	Address	Direction	Distance (mi/ft)	Elev Diff (ft)	Page Number
32	SANTACLARA CUPA	MADE IN JAPAN-MADE IN USA	16455 CHURCH ST MORGAN HILL CA 95037	WSW	0.22 / 1,139.49	-5	208
32	SANTACLARA CUPA	AUTOWORKS	16455 CHURCH ST H MORGAN HILL CA 95037	WSW	0.22 / 1,139.49	-5	208
32	EMISSIONS	KLASSIC AUTO BODY	16455 CHURCH STREET MORGAN HILL CA 95037	WSW	0.22 / 1,139.49	-5	208
32	EMISSIONS	MORGAN HILL AUTO BODY	16455 CHURCH STREET MORGAN HILL CA 95037	WSW	0.22 / 1,139.49	-5	209
32	RCRA NON GEN	JAPAN/EUROPE/USA AUTO SERVICE AND REPAIR	16455 CHURCH ST MORGAN HILL CA 95037-5482 ***EPA Handler ID:*** CAL000327857	WSW	0.22 / 1,139.49	-5	216
32	RCRA NON GEN	MORGAN HILL AUTO BODY INC	16455 CHURCH ST MORGAN HILL CA 95037-0000 ***EPA Handler ID:*** CAL000177012	WSW	0.22 / 1,139.49	-5	217
33	SANTACLARA CUPA	MAXPOL PRECISION MACHINING	16155 CAPUTO DR MORGAN HILL CA 95037	ESE	0.22 / 1,151.90	-2	218
33	DELISTED HAZ	MAXPOL PRECISION MACHINING	16155 CAPUTO DR MORGAN HILL CA 95037	ESE	0.22 / 1,151.90	-2	218
33	EMISSIONS	B A S PRECISION SHEET METAL	16155 CAPUTO DRIVE MORGAN HILL CA 95037	ESE	0.22 / 1,151.90	-2	218
33	RCRA NON GEN	BAS PRECISION SHEETMETAL INC	16155 CAPUTO DR MORGAN HILL CA 95037 ***EPA Handler ID:*** CAD981981558	ESE	0.22 / 1,151.90	-2	219
33	RCRA NON GEN	MAXPOL PRECISION MACHINING	16155 CAPUTO DR MORGAN HILL CA 95037 ***EPA Handler ID:*** CAL000360279	ESE	0.22 / 1,151.90	-2	220
34	SANTACLARA CUPA	VILLAGE MOTORS	16485 CHURCH ST MORGAN HILL CA 95037	WSW	0.22 / 1,153.29	-4	221
35	SANTACLARA CUPA	VEGA AUTO SALES	16570 CHURCH ST STE 140 MORGAN HILL CA 95037	W	0.22 / 1,157.47	-2	221

Map Key	DB	Company/Site Name	Address	Direction	Distance (mi/ft)	Elev Diff (ft)	Page Number
35	DELISTED HAZ	Vega Auto Sales	16570 CHURCH ST STE 140 MORGAN HILL CA 95037	W	0.22 / 1,157.47	-2	221
36	SANTACLARA CUPA	PARAGON MECHANICAL	16160 CAPUTO DR MORGAN HILL CA 95037	ESE	0.22 / 1,167.13	-5	221
36	DELISTED HAZ	AEROTRON MFG CO	16160 CAPUTO DR MORGAN HILL CA 95037	ESE	0.22 / 1,167.13	-5	222
36	RCRA NON GEN	PARAGON MECHANICAL	16160 CAPUTO DR MORGAN HILL CA 95037 ***EPA Handler ID:*** CAL000418685	ESE	0.22 / 1,167.13	-5	222
37	CERCLIS	CUSTOM CHROME	16100 JACQUELINE COURT MORGAN HILL CA 95037 ***Site EPA ID:*** CAD983566134	SE	0.22 / 1,182.40	-6	223
37	CERCLIS NFRAP	CUSTOM CHROME	16100 JACQUELINE COURT MORGAN HILL CA 95037 ***Site EPA ID:*** CAD983566134	SE	0.22 / 1,182.40	-6	224
37	SANTACLARA CUPA	MISSION BELL MANUFACTURING	16100 JACQUELINE CT MORGAN HILL CA 95037	SE	0.22 / 1,182.40	-6	226
37	SANTACLARA CUPA	GLOBAL MOTORSPORT GROUP INC	16100 JACQUELINE CT MORGAN HILL CA 95037	SE	0.22 / 1,182.40	-6	226
37	EMISSIONS	MISSION BELL MANUFACTURING	16100 JACQUELINE COURT MORGAN HILL CA 95037	SE	0.22 / 1,182.40	-6	226
37	RCRA LQG	MISSION BELL	16100 JACQUELINE CT MORGAN HILL CA 95037 ***EPA Handler ID:*** CAR000284158	SE	0.22 / 1,182.40	-6	229
37	RCRA NON GEN	MISSION BELL MANUFACTURING	16100 JACQUELINE CT MORGAN HILL CA 95037-5526 ***EPA Handler ID:*** CAL000344981	SE	0.22 / 1,182.40	-6	231
37	SEMS ARCHIVE	CUSTOM CHROME	16100 JACQUELINE COURT MORGAN HILL CA 95037 ***EPA ID:*** CAD983566134	SE	0.22 / 1,182.40	-6	232
38	SANTACLARA CUPA	ADVANCED MACHINING TECHNIQUES INC	16205 VINEYARD BL 102 MORGAN HILL CA 95037	S	0.23 / 1,199.77	-7	233

Map Key	DB	Company/Site Name	Address	Direction	Distance (mi/ft)	Elev Diff (ft)	Page Number
38	SANTACLARA CUPA	C&M AUTO SERVICE INC	16205 VINEYARD BL #104 MORGAN HILL CA 95037	S	0.23 / 1,199.77	-7	233
38	RCRA SQG	ADVANCED MACHINING TECHNIQUES INC	16205 VINEYARD BLVD MORGAN HILL CA 95037-7124 ***EPA Handler ID:*** CAR000092106	S	0.23 / 1,199.77	-7	233
39	SANTACLARA CUPA	RG AUTO SHOP	16157 CAPUTO DR MORGAN HILL CA 95037	ESE	0.23 / 1,201.68	-6	234
39	SANTACLARA CUPA	KEN'S ACCURATE BRAKE & ALIGNMENT	16157 CAPUTO DR MORGAN HILL CA 95037	ESE	0.23 / 1,201.68	-6	234
40	SANTACLARA CUPA	MONTEREY AUTO SERVICES INC	16670 CHURCH ST MORGAN HILL CA 95037	W	0.23 / 1,208.48	-2	234
40	SANTACLARA CUPA	MONTEREY AUTO SERVICE	16670 CHURCH ST MORGAN HILL CA 95037	W	0.23 / 1,208.48	-2	235
40	SANTACLARA CUPA	MONTEREY AUTO SERVICE	16670 CHURCH ST MORGAN HILL CA 95037	W	0.23 / 1,208.48	-2	235
41	SANTACLARA CUPA	MORGAN HILL RECYCLING	16290 RAILROAD AV MORGAN HILL CA 95037	SSE	0.24 / 1,243.62	-4	235
41	RCRA NON GEN	GREEN SOUTH BAY CORP DBA WESTSIDE RECYCLING	16290 RAILROAD AVE MORGAN HILL CA 95037-5508 ***EPA Handler ID:*** CAL000356571	SSE	0.24 / 1,243.62	-4	235
42	SANTACLARA CUPA	RJR PRODUCTS LLC	195 E SAN PEDRO AV STE E5 MORGAN HILL CA 95037	WNW	0.24 / 1,261.84	1	236
42	EMISSIONS	AMERICAN MAT & FRAME, INC	195 E SAN PEDRO AVENUE MORGAN HILL CA 95037	WNW	0.24 / 1,261.84	1	236
43	ENVIROSTOR	ASCO AIR CONDITIONING	16250 RAILROAD AVE. MORGAN HILL CA 95037 ***Estor/EPA ID | Cleanup Status:*** 43340081 | REFER: OTHER AGENCY AS OF 7/29/1994	SSE	0.25 / 1,318.21	-5	241

Map Key	DB	Company/Site Name	Address	Direction	Distance (mi/ft)	Elev Diff (ft)	Page Number
44	LUST	HENRY T. AND HISAKO HIGASHI	620 SAN PEDRO AVE MORGAN HILL CA 95037	NE	0.26 / 1,356.28	2	241
			Global ID | Status | Status Date: T0608502215 | COMPLETED - CASE CLOSED | 1995-12-13 00:00:00				
45	CERCLIS	ASCO AIR CONDITIONING	16250 RAILROAD AVENUE MORGAN HILL CA 95037	SSE	0.27 / 1,412.34	-5	244
			Site EPA ID: CAD983566142				
45	CERCLIS NFRAP	ASCO AIR CONDITIONING	16250 RAILROAD AVENUE MORGAN HILL CA 95037	SSE	0.27 / 1,412.34	-5	245
			Site EPA ID: CAD983566142				
45	SEMS ARCHIVE	ASCO AIR CONDITIONING	16250 RAILROAD AVENUE MORGAN HILL CA 95037	SSE	0.27 / 1,412.34	-5	246
			EPA ID: CAD983566142				
46	DELISTED HAZ	Titan Precision Products Inc	16260 CHURCH ST STE 140 MORGAN HILL CA 95037	SSW	0.27 / 1,420.48	-9	247
47	DELISTED HAZ	SEMICONDUCTOR TOOLING SERV INC	219 VINEYARD CT MORGAN HILL CA 95037	S	0.28 / 1,497.67	-9	247
48	SANTACLARA LO	Henry T. & Hisako Higashi	620 San Pedro Ave Morgan Hill CA	NE	0.30 / 1,567.80	5	247
			SCVWD ID | Closure Date: 09S3E27E01f | 12/13/1995				
49	DELISTED HAZ	DJ Glass Factory	16080 CAPUTO DR STE 160 MORGAN HILL CA 95037	ESE	0.32 / 1,666.46	-7	247
50	LUST	WORLD OIL #52	16720 MONTEREY MORGAN HILL CA 95037	W	0.33 / 1,751.12	-5	247
			Global ID | Status | Status Date: T0608502184 | COMPLETED - CASE CLOSED | 2015-09-10 00:00:00				
51	DELISTED HAZ	COMMUNITY CHIROPRACTIC	16375 MONTEREY RD B MORGAN HILL CA 95037	SW	0.33 / 1,754.00	-7	289
52	SANTACLARA LO	World Oil #52	16720 Monterey Hwy Morgan Hill CA	W	0.34 / 1,810.34	-4	289
			SCVWD ID | Closure Date: 09S3E28L01f | 9/10/2015				
53	LUST	SABEK GAS STATION	16270 MONTEREY ROAD MORGAN HILL CA 95037	SW	0.35 / 1,859.77	-7	289
			Global ID | Status | Status Date: T0608578682 | OPEN - VERIFICATION MONITORING | 2016-09-28 00:00:00				
54	SANTACLARA LO	Sabek Gas Station	16270 Monterey Rd Morgan Hill CA	SW	0.36 / 1,917.89	-7	331
			SCVWD ID | Closure Date: 09S3E28Q01f |				

Map Key	DB	Company/Site Name	Address	Direction	Distance (mi/ft)	Elev Diff (ft)	Page Number
55	ENVIROSTOR	UNAXIS MATERIALS, INC./CONTRAVES, INC.	16035 VINEYARD BOULEVARD MORGAN HILL CA 95037 ***Estor/EPA ID | Cleanup Status:*** 71002906 | NO FURTHER ACTION AS OF 6/27/2014	S	0.36 / 1,925.84	-9	331
56	LUST	TM COBB COMPANY	375 TENNANT AVE MORGAN HILL CA 95037 ***Global ID | Status | Status Date:*** T0608500010 | COMPLETED - CASE CLOSED | 1993-08-25 00:00:00	SSE	0.37 / 1,954.59	-9	333
57	DELISTED HAZ	ABM SCALE COMPANY	16890 CHURCH ST #13 MORGAN HILL CA 95037	WNW	0.37 / 1,971.28	-2	335
57	DELISTED HAZ	MORGAN HILL SOLID OAK	16890 CHURCH ST 15 MORGAN HILL CA 95037	WNW	0.37 / 1,971.28	-2	335
57	SANTACLARA HSOL	J&J Tool & Die	16890 Church St CA	WNW	0.37 / 1,971.28	-2	336
58	CLEANUP SITES	OLIN CORPORATION	425 TENNANT AVE. MORGAN HILL CA 95037 ***Site Facility Type | Status:*** CLEANUP PROGRAM SITE | OPEN - REMEDIATION	SE	0.37 / 1,972.76	-8	336
59	CLEANUP SITES	GLASS TEK/ BALCUNAS	16840 JOLEEN WAY MORGAN HILL CA 95037 ***Site Facility Type | Status:*** CLEANUP PROGRAM SITE | OPEN - REMEDIATION	NNE	0.38 / 2,012.92	9	470
60	SANTACLARA HSOL	Glass-Tek	16840 Joleen Way CA	NNE	0.40 / 2,091.94	9	516
61	ENVIROSTOR	JOLEEN WAY GROUNDWATER REMEDIATION	S. END OF JOLEEN WAY MORGAN HILL CA 95037 ***Estor/EPA ID | Cleanup Status:*** 43950010 | REFER: RWQCB AS OF 12/15/1992	NNE	0.40 / 2,103.37	9	516
62	ENVIROSTOR	JACKSON FAMILY TRUST	235 TENNANT AVENUE MORGAN HILL CA 95037 ***Estor/EPA ID | Cleanup Status:*** 71002096 | CERTIFIED AS OF 5/13/2014	S	0.41 / 2,153.04	-9	517
63	SANTACLARA LO	Morgan Hill Corporation Yard	105 Edes Ct Morgan Hill CA ***SCVWD ID | Closure Date:*** 09S3E33B01f | 04/13/2015	SSW	0.41 / 2,154.73	-8	519
64	LUST	NEMATOLLAH GHASSEMKHAMI	16380 MONTEREY HWY MORGAN HILL CA 95037 ***Global ID | Status | Status Date:*** T0608502163 | COMPLETED - CASE CLOSED | 1988-10-07 00:00:00	SSW	0.41 / 2,158.48	-8	519
65	DELISTED HAZ	LIVE OAK VETERINARY HOSPITAL INC	16025 VINEYARD BL MORGAN HILL CA 95037	SSE	0.41 / 2,187.25	-12	521

Map Key	DB	Company/Site Name	Address	Direction	Distance (mi/ft)	Elev Diff (ft)	Page Number
66	CERCLIS	OLIN CORP MORGAN HILL PLT	425 TENNANT AVE MORGAN HILL CA 95037 ***Site EPA ID:*** CAD009183831	SE	0.43 / 2,278.18	-11	521
66	CERCLIS NFRAP	OLIN CORP MORGAN HILL PLT	425 TENNANT AVE MORGAN HILL CA 95037 ***Site EPA ID:*** CAD009183831	SE	0.43 / 2,278.18	-11	523
66	CDO/CAO	OLIN/STD FUSEE SITE	425 TENNANT MORGAN HILL CA 95037	SE	0.43 / 2,278.18	-11	524
66	CDO/CAO	OLIN/STD FUSEE SITE	425 TENNANT MORGAN HILL CA 95037	SE	0.43 / 2,278.18	-11	526
66	SEMS ARCHIVE	OLIN CORP MORGAN HILL PLT	425 TENNANT AVE MORGAN HILL CA 95037 ***EPA ID:*** CAD009183831	SE	0.43 / 2,278.18	-11	528
67	SANTACLARA LO	TM Cobb Company	375 Tennant Ave Morgan Hill CA ***SCVWD ID | Closure Date:*** 09S3E27N01f | 8/25/1993	SSE	0.43 / 2,292.66	-11	529
68	DELISTED HAZ	NOVA MICROWAVE INC	380 TENNANT AV STE 5 MORGAN HILL CA 95037	SSE	0.44 / 2,341.25	-9	529
69	DELISTED HAZ	MORGAN HILL ANIMAL HOSPITAL	16150 MONTEREY ST MORGAN HILL CA 95037	SSW	0.45 / 2,378.76	-8	529
70	ENVIROSTOR	BARRETT AVENUE ELEMENTARY	895 BARRETT AVENUE MORGAN HILL CA 95037 ***Estor/EPA ID | Cleanup Status:*** 43010020 | CERTIFIED AS OF 9/7/2000	ENE	0.45 / 2,390.14	3	529
71	CERCLIS	DEMETRON INC	235 TENNENT AVE MORGAN HILL CA 95037 ***Site EPA ID:*** CAT080029457	S	0.45 / 2,394.20	-11	531
71	CERCLIS NFRAP	DEMETRON INC	235 TENNENT AVE MORGAN HILL CA 95037 ***Site EPA ID:*** CAT080029457	S	0.45 / 2,394.20	-11	532
71	SEMS ARCHIVE	DEMETRON INC	235 TENNENT AVE MORGAN HILL CA 95037 ***EPA ID:*** CAT080029457	S	0.45 / 2,394.20	-11	533
72	SANTACLARA LO	Villa Ciolino	16873 Monterey Rd Morgan Hill CA ***SCVWD ID | Closure Date:*** 09S3E28F05f | 11/23/2011	WNW	0.46 / 2,436.61	-3	534

Map Key	DB	Company/Site Name	Address	Direction	Distance (mi/ft)	Elev Diff (ft)	Page Number
73	LUST	VILLA CIOLINO	16873 MONTEREY ROAD MORGAN HILL CA 95037	WNW	0.47 / 2,469.77	-4	534
			Global ID | Status | Status Date: T0608566519 | COMPLETED - CASE CLOSED | 2011-11-23 00:00:00				
74	SANTACLARA HSOL	Former French Cleaner	602 Tennant Station CA	SE	0.47 / 2,476.10	-10	551
75	LUST	MORGAN HILL CORPORATION YARD	105 EDES COURT MORGAN HILL CA 95037	SW	0.49 / 2,570.11	-10	551
			Global ID | Status | Status Date: T0608500041 | COMPLETED - CASE CLOSED | 2015-04-13 00:00:00				
76	ENVIROSTOR	A FRENCH CLEANER	602 TENNANT STATION WAY MORGAN HILL CA 95037	S	0.57 / 3,022.80	-14	574
			Estor/EPA ID | Cleanup Status: 60000130 | CERTIFIED AS OF 11/28/2016				
77	ENVIROSTOR	SUNSWEET	91 EAST 4TH STREET MORGAN HILL CA 95037	NW	0.70 / 3,675.48	7	582
			Estor/EPA ID | Cleanup Status: 43200019 | REFER: OTHER AGENCY AS OF 4/5/1996				

Executive Summary: Summary by Data Source

Standard

Federal

SEMS ARCHIVE - SEMS List 8R Archive Sites

A search of the SEMS ARCHIVE database, dated Apr 11, 2019 has found that there are 4 SEMS ARCHIVE site(s) within approximately 0.50 miles of the project property.

Lower Elevation	Address	Direction	Distance (mi/ft)	Map Key
CUSTOM CHROME	16100 JACQUELINE COURT MORGAN HILL CA 95037 ***EPA ID**: CAD983566134*	SE	0.22 / 1,182.40	37
ASCO AIR CONDITIONING	16250 RAILROAD AVENUE MORGAN HILL CA 95037 ***EPA ID**: CAD983566142*	SSE	0.27 / 1,412.34	45
OLIN CORP MORGAN HILL PLT	425 TENNANT AVE MORGAN HILL CA 95037 ***EPA ID**: CAD009183831*	SE	0.43 / 2,278.18	66
DEMETRON INC	235 TENNENT AVE MORGAN HILL CA 95037 ***EPA ID**: CAT080029457*	S	0.45 / 2,394.20	71

CERCLIS - Comprehensive Environmental Response, Compensation and Liability Information System - CERCLIS

A search of the CERCLIS database, dated Oct 25, 2013 has found that there are 4 CERCLIS site(s) within approximately 0.50 miles of the project property.

Lower Elevation	Address	Direction	Distance (mi/ft)	Map Key
CUSTOM CHROME	16100 JACQUELINE COURT MORGAN HILL CA 95037 ***Site EPA ID**: CAD983566134*	SE	0.22 / 1,182.40	37
ASCO AIR CONDITIONING	16250 RAILROAD AVENUE MORGAN HILL CA 95037 ***Site EPA ID**: CAD983566142*	SSE	0.27 / 1,412.34	45
OLIN CORP MORGAN HILL PLT	425 TENNANT AVE MORGAN HILL CA 95037 ***Site EPA ID**: CAD009183831*	SE	0.43 / 2,278.18	66
DEMETRON INC	235 TENNENT AVE MORGAN HILL CA 95037 ***Site EPA ID**: CAT080029457*	S	0.45 / 2,394.20	71

CERCLIS NFRAP - CERCLIS - No Further Remedial Action Planned

A search of the CERCLIS NFRAP database, dated Oct 25, 2013 has found that there are 4 CERCLIS NFRAP site(s) within approximately 0.50 miles of the project property.

Lower Elevation	Address	Direction	Distance (mi/ft)	Map Key
CUSTOM CHROME	16100 JACQUELINE COURT MORGAN HILL CA 95037 ***Site EPA ID**: CAD983566134*	SE	0.22 / 1,182.40	37
ASCO AIR CONDITIONING	16250 RAILROAD AVENUE MORGAN HILL CA 95037 ***Site EPA ID**: CAD983566142*	SSE	0.27 / 1,412.34	45
OLIN CORP MORGAN HILL PLT	425 TENNANT AVE MORGAN HILL CA 95037 ***Site EPA ID**: CAD009183831*	SE	0.43 / 2,278.18	66
DEMETRON INC	235 TENNENT AVE MORGAN HILL CA 95037 ***Site EPA ID**: CAT080029457*	S	0.45 / 2,394.20	71

RCRA LQG - RCRA Generator List

A search of the RCRA LQG database, dated Mar 4, 2019 has found that there are 2 RCRA LQG site(s) within approximately 0.25 miles of the project property.

Lower Elevation	Address	Direction	Distance (mi/ft)	Map Key
ITALIX COMPANY, INC.	120 MAST ST #1 MORGAN HILL CA 95037 ***EPA Handler ID**: CAR000275867*	WSW	0.17 / 919.38	21
MISSION BELL	16100 JACQUELINE CT MORGAN HILL CA 95037 ***EPA Handler ID**: CAR000284158*	SE	0.22 / 1,182.40	37

RCRA SQG - RCRA Small Quantity Generators List

A search of the RCRA SQG database, dated Mar 4, 2019 has found that there are 5 RCRA SQG site(s) within approximately 0.25 miles of the project property.

Lower Elevation	Address	Direction	Distance (mi/ft)	Map Key
LEAMAN EQUIPMENT INC	16550 RAILROAD AVE # L MORGAN HILL CA 95037 ***EPA Handler ID**: CAD982498636*	W	0.01 / 67.35	4
CASTLE VEGTECH INC	190 MAST ST MORGAN HILL CA 95037 ***EPA Handler ID**: CAD028714640*	WSW	0.07 / 366.61	9
BAS PRECISION SHEET METAL INC	16170 JACQUELINE CT MORGAN HILL CA 95037 ***EPA Handler ID**: CAD983610304*	SE	0.18 / 941.32	23

Lower Elevation	Address	Direction	Distance (mi/ft)	Map Key
FRONTIER CALIFORNIA INC	16280 CHURCH ST MORGAN HILL CA 95037 ***EPA Handler ID**: CAR000084269*	SW	0.20 / 1,048.01	28
ADVANCED MACHINING TECHNIQUES INC	16205 VINEYARD BLVD MORGAN HILL CA 95037-7124 ***EPA Handler ID**: CAR000092106*	S	0.23 / 1,199.77	38

RCRA NON GEN - RCRA Non-Generators

A search of the RCRA NON GEN database, dated Mar 4, 2019 has found that there are 25 RCRA NON GEN site(s) within approximately 0.25 miles of the project property.

Equal/Higher Elevation	Address	Direction	Distance (mi/ft)	Map Key
KWIK WAY INDUSTRIES LLC	196 SAN PEDRO AVE MORGAN HILL CA 95037 ***EPA Handler ID**: CAL000383728*	WNW	0.15 / 781.92	18
GREIF PACKAGING LLC	235 SAN PEDRO MORGAN HILL CA 95037-0000 ***EPA Handler ID**: CAD981665797*	NW	0.15 / 787.24	19

Lower Elevation	Address	Direction	Distance (mi/ft)	Map Key
THOMPSON HARVEY BAY AREA LLC	16530 RAILROAD AVE STE 100 MORGAN HILL CA 95037 ***EPA Handler ID**: CAL000354224*	W	0.01 / 48.67	2
GRANTS GARAGE	16550 RAILROAD AVE STE F MORGAN HILL CA 95037 ***EPA Handler ID**: CAL000307636*	W	0.01 / 67.35	4
SOUTH COUNTY COLLISION CENTER	16540 RAILROAD AVE STE 100 MORGAN HILL CA 95037 ***EPA Handler ID**: CAL000432285*	SSW	0.03 / 171.66	5
CERTIFIED AUTO CARE	16540 RAILROAD AVE STE 180 MORGAN HILL CA 95037 ***EPA Handler ID**: CAL000327789*	SSW	0.03 / 171.66	5
SOUTH COUNTY COLLISION CENTER	16540 RAILROAD AVE STE 100 MORGAN HILL CA 95037 ***EPA Handler ID**: CAL000435682*	SSW	0.03 / 171.66	5
LUSAMERICA FOODS INC	16480 RAILROAD AVE MORGAN HILL CA 95037-5210 ***EPA Handler ID**: CAL000330002*	S	0.09 / 455.37	10
APOLLO SEEDS USA INC	16470 VINEYARD BLVD MORGAN HILL CA 95037 ***EPA Handler ID**: CAL000418095*	SSW	0.10 / 553.47	14

Lower Elevation	Address	Direction	Distance (mi/ft)	Map Key
SEA-TEK PRECISION MACHINED PRODUCTS INC	16315 VINEYARD BLVD STE A MORGAN HILL CA 95037-7131 ***EPA Handler ID**: CAL000353289*	SSW	0.12 / 611.87	15
CALLIBER COLLISION CENTERS	140 MAST ST MORGAN HILL CA 95037 ***EPA Handler ID**: CAL000440399*	WSW	0.12 / 635.33	16
A & J MACHINING	16305 VINEYARD UNIT B MORGAN HILL CA 95037-0000 ***EPA Handler ID**: CAL000231424*	SSW	0.14 / 750.91	17
LIN ENGINEERING	16245 VINEYARD BLVD MORGAN HILL CA 95037-7123 ***EPA Handler ID**: CAL000353063*	S	0.17 / 907.21	20
ADVANCED AUTO BODY	16170 JAQUELINE CT MORGAN HILL CA 95037 ***EPA Handler ID**: CAL000297314*	SE	0.18 / 941.32	23
AIRTONICS METAL PRODUCTS INC	140 SAN PEDRO AVE MORGAN HILL CA 95037 ***EPA Handler ID**: CAL000403293*	WNW	0.19 / 1,014.46	25
CHAPARRAL SIGNS AND AUTOGRAPHS INC	195 SAN PEDRO BLDG C-9 MORGAN HILL CA 95037 ***EPA Handler ID**: CAL000437705*	WNW	0.20 / 1,051.92	29
TOWN CATS OF MORGAN HILL	195 SAN PEDRO AVE BLDG C UNIT 12 13 MORGAN HILL CA 95037 ***EPA Handler ID**: CAL000437461*	WNW	0.20 / 1,051.92	29
C & M AUTO SERVICE INC.	16169 CAPUTO DR MORGAN HILL CA 95037 ***EPA Handler ID**: CAL000297011*	ESE	0.20 / 1,065.65	30
JAPAN/EUROPE/USA AUTO SERVICE AND REPAIR	16455 CHURCH ST MORGAN HILL CA 95037-5482 ***EPA Handler ID**: CAL000327857*	WSW	0.22 / 1,139.49	32
MORGAN HILL AUTO BODY INC	16455 CHURCH ST MORGAN HILL CA 95037-0000 ***EPA Handler ID**: CAL000177012*	WSW	0.22 / 1,139.49	32
MAXPOL PRECISION MACHINING	16155 CAPUTO DR MORGAN HILL CA 95037 ***EPA Handler ID**: CAL000360279*	ESE	0.22 / 1,151.90	33
BAS PRECISION SHEETMETAL INC	16155 CAPUTO DR MORGAN HILL CA 95037 ***EPA Handler ID**: CAD981981558*	ESE	0.22 / 1,151.90	33

Lower Elevation	Address	Direction	Distance (mi/ft)	Map Key
PARAGON MECHANICAL	16160 CAPUTO DR MORGAN HILL CA 95037	ESE	0.22 / 1,167.13	36
	***EPA Handler ID**: CAL000418685*			
MISSION BELL MANUFACTURING	16100 JACQUELINE CT MORGAN HILL CA 95037-5526	SE	0.22 / 1,182.40	37
	***EPA Handler ID**: CAL000344981*			
GREEN SOUTH BAY CORP DBA WESTSIDE RECYCLING	16290 RAILROAD AVE MORGAN HILL CA 95037-5508	SSE	0.24 / 1,243.62	41
	***EPA Handler ID**: CAL000356571*			

State

ENVIROSTOR - EnviroStor Database

A search of the ENVIROSTOR database, dated Mar 11, 2019 has found that there are 9 ENVIROSTOR site(s) within approximately 1.00 miles of the project property.

Equal/Higher Elevation	Address	Direction	Distance (mi/ft)	Map Key
JOLEEN WAY GROUNDWATER REMEDIATION	S. END OF JOLEEN WAY MORGAN HILL CA 95037	NNE	0.40 / 2,103.37	61
	***Estor/EPA ID	Cleanup Status**: 43950010	REFER: RWQCB AS OF 12/15/1992*	
BARRETT AVENUE ELEMENTARY	895 BARRETT AVENUE MORGAN HILL CA 95037	ENE	0.45 / 2,390.14	70
	***Estor/EPA ID	Cleanup Status**: 43010020	CERTIFIED AS OF 9/7/2000*	
SUNSWEET	91 EAST 4TH STREET MORGAN HILL CA 95037	NW	0.70 / 3,675.48	77
	***Estor/EPA ID	Cleanup Status**: 43200019	REFER: OTHER AGENCY AS OF 4/5/1996*	

Lower Elevation	Address	Direction	Distance (mi/ft)	Map Key
CASTLE A.L. INC	190 MAST MORGAN HILL CA 95037	WSW	0.09 / 495.69	12
	***Estor/EPA ID	Cleanup Status**: 43510004	REFER: RWQCB AS OF 6/13/1994*	
BAS PRECISION SHEET METAL, INC.	16170 JAQUELINE CT MORGAN HILL CA 95037	ESE	0.18 / 961.84	24
	***Estor/EPA ID	Cleanup Status**: 71003139	INACTIVE - NEEDS EVALUATION AS OF*	
ASCO AIR CONDITIONING	16250 RAILROAD AVE. MORGAN HILL CA 95037	SSE	0.25 / 1,318.21	43
	***Estor/EPA ID	Cleanup Status**: 43340081	REFER: OTHER AGENCY AS OF 7/29/1994*	
UNAXIS MATERIALS, INC./CONTRAVES, INC.	16035 VINEYARD BOULEVARD MORGAN HILL CA 95037	S	0.36 / 1,925.84	55
	***Estor/EPA ID	Cleanup Status**: 71002906	NO FURTHER ACTION AS OF 6/27/2014*	

Lower Elevation	Address	Direction	Distance (mi/ft)	Map Key
JACKSON FAMILY TRUST	235 TENNANT AVENUE MORGAN HILL CA 95037	S	0.41 / 2,153.04	62
	***Estor/EPA ID | Cleanup Status**: 71002096 | CERTIFIED AS OF 5/13/2014*			
A FRENCH CLEANER	602 TENNANT STATION WAY MORGAN HILL CA 95037	S	0.57 / 3,022.80	76
	***Estor/EPA ID | Cleanup Status**: 60000130 | CERTIFIED AS OF 11/28/2016*			

LUST - Leaking Underground Fuel Tank Reports

A search of the LUST database, dated Apr 10, 2019 has found that there are 8 LUST site(s) within approximately 0.50 miles of the project property.

Equal/Higher Elevation	Address	Direction	Distance (mi/ft)	Map Key
HENRY T. AND HISAKO HIGASHI	620 SAN PEDRO AVE MORGAN HILL CA 95037	NE	0.26 / 1,356.28	44
	***Global ID | Status | Status Date**: T0608502215 | COMPLETED - CASE CLOSED | 1995-12-13 00:00:00*			

Lower Elevation	Address	Direction	Distance (mi/ft)	Map Key
REDTREE PROPERTIES	140 SAN PEDRO AVE MORGAN HILL CA 95037	W	0.20 / 1,033.40	27
	***Global ID | Status | Status Date**: T0608526086 | COMPLETED - CASE CLOSED | 1993-11-12 00:00:00*			
WORLD OIL #52	16720 MONTEREY MORGAN HILL CA 95037	W	0.33 / 1,751.12	50
	***Global ID | Status | Status Date**: T0608502184 | COMPLETED - CASE CLOSED | 2015-09-10 00:00:00*			
SABEK GAS STATION	16270 MONTEREY ROAD MORGAN HILL CA 95037	SW	0.35 / 1,859.77	53
	***Global ID | Status | Status Date**: T0608578682 | OPEN - VERIFICATION MONITORING | 2016-09-28 00:00:00*			
TM COBB COMPANY	375 TENNANT AVE MORGAN HILL CA 95037	SSE	0.37 / 1,954.59	56
	***Global ID | Status | Status Date**: T0608500010 | COMPLETED - CASE CLOSED | 1993-08-25 00:00:00*			
NEMATOLLAH GHASSEMKHAMI	16380 MONTEREY HWY MORGAN HILL CA 95037	SSW	0.41 / 2,158.48	64
	***Global ID | Status | Status Date**: T0608502163 | COMPLETED - CASE CLOSED | 1988-10-07 00:00:00*			
VILLA CIOLINO	16873 MONTEREY ROAD MORGAN HILL CA 95037	WNW	0.47 / 2,469.77	73
	***Global ID | Status | Status Date**: T0608566519 | COMPLETED - CASE CLOSED | 2011-11-23 00:00:00*			
MORGAN HILL CORPORATION YARD	105 EDES COURT MORGAN HILL CA 95037	SW	0.49 / 2,570.11	75
	***Global ID | Status | Status Date**: T0608500041 | COMPLETED - CASE CLOSED | 2015-04-13 00:00:00*			

HHSS - Historical Hazardous Substance Storage Information Database

A search of the HHSS database, dated Aug 27, 2015 has found that there are 2 HHSS site(s) within approximately 0.25 miles of the project property.

Lower Elevation	Address	Direction	Distance (mi/ft)	Map Key
AL CASTLE INC HEADQUARTERS	190 MAST STREET MORGAN HILL CA 95037	WSW	0.07 / 366.61	9
TRI -CAL INC	195 SAN PEDRO AVE MORGAN HILL CA 95037	WNW	0.20 / 1,051.92	29

AST - Aboveground Storage Tanks

A search of the AST database, dated Aug 31, 2009 has found that there are 1 AST site(s) within approximately 0.25 miles of the project property.

Lower Elevation	Address	Direction	Distance (mi/ft)	Map Key
LUSAMERICA FOODS	16480 RAILROAD AVE MORGAN HILL CA 95037	S	0.09 / 455.37	10

CERS TANK - California Environmental Reporting System (CERS) Tanks

A search of the CERS TANK database, dated May 6, 2019 has found that there are 1 CERS TANK site(s) within approximately 0.25 miles of the project property.

Lower Elevation	Address	Direction	Distance (mi/ft)	Map Key
LUSAMERICA FOODS INC	16480 RAILROAD AV MORGAN HILL CA 95037	S	0.09 / 455.37	10
	***Site ID**: 45508*			

CLEANUP SITES - GeoTracker Cleanup Program Sites

A search of the CLEANUP SITES database, dated Apr 17, 2019 has found that there are 3 CLEANUP SITES site(s) within approximately 0.50 miles of the project property.

Equal/Higher Elevation	Address	Direction	Distance (mi/ft)	Map Key
GLASS TEK/ BALCUNAS	16840 JOLEEN WAY MORGAN HILL CA 95037	NNE	0.38 / 2,012.92	59
	***Site Facility Type | Status**: CLEANUP PROGRAM SITE | OPEN - REMEDIATION*			

Lower Elevation	Address	Direction	Distance (mi/ft)	Map Key
CASTLE VEGTECH	16470 VINEYARD BLVD MORGAN HILL CA 95037-5497	SSW	0.09 / 468.31	11
	***Site Facility Type | Status**: CLEANUP PROGRAM SITE | OPEN - ASSESSMENT & INTERIM REMEDIAL ACTION*			
OLIN CORPORATION	425 TENNANT AVE. MORGAN HILL CA 95037	SE	0.37 / 1,972.76	58
	***Site Facility Type | Status**: CLEANUP PROGRAM SITE | OPEN - REMEDIATION*			

DELISTED CTNK - Delisted California Environmental Reporting System (CERS) Tanks

A search of the DELISTED CTNK database, dated May 6, 2019 has found that there are 1 DELISTED CTNK site(s) within approximately 0.25 miles of the project property.

Lower Elevation	Address	Direction	Distance (mi/ft)	Map Key
Pacific Northwest Oil	16490 VINEYARD BL MORGAN HILL CA 95037	WSW	0.06 / 316.41	8

HIST TANK - Historical Hazardous Substance Storage Container Information - Facility Summary

A search of the HIST TANK database, dated May 27, 1988 has found that there are 4 HIST TANK site(s) within approximately 0.25 miles of the project property.

Equal/Higher Elevation	Address	Direction	Distance (mi/ft)	Map Key
GREIF BROS. CORPORATION	235 SAN PEDRO AVE. MORGAN HILL CA	NW	0.15 / 787.24	19

Lower Elevation	Address	Direction	Distance (mi/ft)	Map Key
A.L.CASTLE,INC. HEADQUARTERS	190 MAST STREET MORGAN HILL CA	WSW	0.07 / 366.61	9
GENERAL TELEPHONE	16280 CHURCH ST MORGAN HILL CA	SW	0.20 / 1,048.01	28
TRI=CAL, INC.	195 SAN PEDRO AVE MORGAN HILL CA	WNW	0.20 / 1,051.92	29

County

DELISTED COUNTY - Delisted County Records

A search of the DELISTED COUNTY database, dated May 16, 2019 has found that there are 2 DELISTED COUNTY site(s) within approximately 0.25 miles of the project property.

Lower Elevation	Address	Direction	Distance (mi/ft)	Map Key
AUTO SOLUTIONS	16540 RAILROAD AV 150 MORGAN HILL CA 95037	SSW	0.03 / 171.66	5
ITTCUSA	120 MAST ST A MORGAN HILL CA	WSW	0.18 / 941.14	22

SANTACLARA CUPA - Santa Clara County - CUPA Facilities List

A search of the SANTACLARA CUPA database, dated Apr 16, 2019 has found that there are 54 SANTACLARA CUPA site(s) within approximately 0.25 miles of the project property.

Equal/Higher Elevation	Address	Direction	Distance (mi/ft)	Map Key
GREIF PACKAGING, LLC	235 SAN PEDRO AV MORGAN HILL CA 95037	NW	0.15 / 787.24	19
RJR PRODUCTS LLC	195 E SAN PEDRO AV STE E5 MORGAN HILL CA 95037	WNW	0.24 / 1,261.84	42

Lower Elevation	Address	Direction	Distance (mi/ft)	Map Key
OLD COUNTRY ROOFING	16530 RAILROAD AV 100 MORGAN HILL CA 95037	W	0.01 / 48.67	2
MHC TT, INC (MORGAN HILL RV RESORT)	16530 RAILROAD AV 100 MORGAN HILL CA 95037	W	0.01 / 48.67	2
LEAMAN EQUIPMENT INC	16550 RAILROAD AV L MORGAN HILL CA 95037	W	0.01 / 67.35	4
GRANT'S GARAGE	16550 RAILROAD AV F MORGAN HILL CA 95037	W	0.01 / 67.35	4
IA 022513 FRANK'S AUTO SERVICE	16550 RAILROAD AV MORGAN HILL CA 95037	W	0.01 / 67.35	4
DENT CLINIC INC THE	16550 RAILROAD AV MORGAN HILL CA 95037	W	0.01 / 67.35	4
CERTIFIED AUTO CARE	16540 RAILROAD AV 170 MORGAN HILL CA 95037	SSW	0.03 / 171.66	5
SOUTH COUNTY COLLISION CENTER	16540 RAILROAD AV 100 MORGAN HILL CA 95037	SSW	0.03 / 171.66	5
BUTTERFIELD BMW AUTOMOTIVE SERVICE	16540 RAILROAD AV 190 MORGAN HILL CA 95037	SSW	0.03 / 171.66	5
SOUTH COUNTY COLLISION CENTER	16540 RAILROAD AV STE 100 MORGAN HILL CA 95037	SSW	0.03 / 171.66	5
PACIFIC NORTHWEST OIL	16490 VINEYARD BL MORGAN HILL CA 95037-5497	WSW	0.06 / 316.41	8

Lower Elevation	Address	Direction	Distance (mi/ft)	Map Key
LUSAMERICA FOODS INC	16480 RAILROAD AV MORGAN HILL CA 95037	S	0.09 / 455.37	10
RA-TEK PRECIS SHEET METAL INC	195 MAST ST MORGAN HILL CA 95037	WSW	0.09 / 496.79	13
APOLLO SEEDS USA INC	16470 VINEYARD BL MORGAN HILL CA 95037	SSW	0.10 / 553.47	14
ELEGANT STONE	16470 VINEYARD BL #2 MORGAN HILL CA 95037	SSW	0.10 / 553.47	14
SEA-TEK PRECISION MACHINED PRODUCTS	16315 VINEYARD BL MORGAN HILL CA 95037	SSW	0.12 / 611.87	15
CALIBER COLLISION CENTERS INC	140 MAST ST MORGAN HILL CA 95037	WSW	0.12 / 635.33	16
A & J MACHINING	16305 VINEYARD BL B MORGAN HILL CA 95037	SSW	0.14 / 750.91	17
LIN ENGINEERING INC	16245 VINEYARD MORGAN HILL CA 95037	S	0.17 / 907.21	20
ITALIX COMPANY INC	120 MAST ST # 1 MORGAN HILL CA 95037	WSW	0.17 / 919.38	21
ITTCUSA	120 MAST ST MORGAN HILL CA 95037	WSW	0.18 / 941.14	22
O'BRIEN OLSON INC	120 MAST ST MORGAN HILL CA 95037	WSW	0.18 / 941.14	22
SEA-TEK	120 MAST ST 4 MORGAN HILL CA 95037	WSW	0.18 / 941.14	22
ADVANCED AUTO BODY	16170 JACQUELINE CT MORGAN HILL CA 95037	SE	0.18 / 941.32	23

Lower Elevation	Address	Direction	Distance (mi/ft)	Map Key
BAS PRECISION SHEET METAL INC	16170 JACQUELINE CT MORGAN HILL CA 95037	SE	0.18 / 941.32	23
Airtronics Metal Products, Inc.	140 SAN PEDRO AV Morgan Hill CA 95037	WNW	0.19 / 1,014.46	25
3M COMPANY, 3M SILICON VALLEY	16235 VINEYARD BL MORGAN HILL CA 95037	S	0.19 / 1,021.49	26
FRONTIER CALIFORNIA INC.: MORGAN HILL PY	16280 Church St Morgan Hill CA 95037	SW	0.20 / 1,048.01	28
CHAPARRAL SIGNS AND AUTOGRAPHS INC	195 SAN PEDRO AV C MORGAN HILL CA 95037	WNW	0.20 / 1,051.92	29
ELMECH INC	195 SAN PEDRO AV STE E-15 MORGAN HILL CA 95037	WNW	0.20 / 1,051.92	29
ON THE MARK PRECISION INC	195 SAN PEDRO AV C10 MORGAN HILL CA 95037	WNW	0.20 / 1,051.92	29
JUAN'S CUSTOM FURNITURE	195 SAN PEDRO AV 8E MORGAN HILL CA 95037	WNW	0.20 / 1,051.92	29
C & M AUTO SERVICE INC	16169 CAPUTO DR MORGAN HILL CA 95037	ESE	0.20 / 1,065.65	30
FRED'S EUROPEAN	16415 CHURCH ST MORGAN HILL CA 95037	SW	0.21 / 1,093.52	31
MADE IN JAPAN/MADE IN USA	16455 CHURCH ST MORGAN HILL CA 95037	WSW	0.22 / 1,139.49	32
MORGAN HILL AUTO BODY	16455 CHURCH ST C MORGAN HILL CA 95037	WSW	0.22 / 1,139.49	32
MADE IN JAPAN-MADE IN USA	16455 CHURCH ST MORGAN HILL CA 95037	WSW	0.22 / 1,139.49	32

Lower Elevation	Address	Direction	Distance (mi/ft)	Map Key
AUTOWORKS	16455 CHURCH ST H MORGAN HILL CA 95037	WSW	0.22 / 1,139.49	32
MAXPOL PRECISION MACHINING	16155 CAPUTO DR MORGAN HILL CA 95037	ESE	0.22 / 1,151.90	33
VILLAGE MOTORS	16485 CHURCH ST MORGAN HILL CA 95037	WSW	0.22 / 1,153.29	34
VEGA AUTO SALES	16570 CHURCH ST STE 140 MORGAN HILL CA 95037	W	0.22 / 1,157.47	35
PARAGON MECHANICAL	16160 CAPUTO DR MORGAN HILL CA 95037	ESE	0.22 / 1,167.13	36
MISSION BELL MANUFACTURING	16100 JACQUELINE CT MORGAN HILL CA 95037	SE	0.22 / 1,182.40	37
GLOBAL MOTORSPORT GROUP INC	16100 JACQUELINE CT MORGAN HILL CA 95037	SE	0.22 / 1,182.40	37
ADVANCED MACHINING TECHNIQUES INC	16205 VINEYARD BL 102 MORGAN HILL CA 95037	S	0.23 / 1,199.77	38
C&M AUTO SERVICE INC	16205 VINEYARD BL #104 MORGAN HILL CA 95037	S	0.23 / 1,199.77	38
RG AUTO SHOP	16157 CAPUTO DR MORGAN HILL CA 95037	ESE	0.23 / 1,201.68	39
KEN'S ACCURATE BRAKE & ALIGNMENT	16157 CAPUTO DR MORGAN HILL CA 95037	ESE	0.23 / 1,201.68	39
MONTEREY AUTO SERVICES INC	16670 CHURCH ST MORGAN HILL CA 95037	W	0.23 / 1,208.48	40
MONTEREY AUTO SERVICE	16670 CHURCH ST MORGAN HILL CA 95037	W	0.23 / 1,208.48	40

Lower Elevation	Address	Direction	Distance (mi/ft)	Map Key
MONTEREY AUTO SERVICE	16670 CHURCH ST MORGAN HILL CA 95037	W	0.23 / 1,208.48	40
MORGAN HILL RECYCLING	16290 RAILROAD AV MORGAN HILL CA 95037	SSE	0.24 / 1,243.62	41

SANTACLARA HSOL - Santa Clara County - Historic Solvent Case Listing

A search of the SANTACLARA HSOL database, dated Aug 22, 2016 has found that there are 5 SANTACLARA HSOL site(s) within approximately 0.50 miles of the project property.

Equal/Higher Elevation	Address	Direction	Distance (mi/ft)	Map Key
Glass-Tek	16840 Joleen Way CA	NNE	0.40 / 2,091.94	60

Lower Elevation	Address	Direction	Distance (mi/ft)	Map Key
Castle Vegtech	190 Mast St CA	WSW	0.07 / 366.61	9
Vancovest I	120 Mast St CA	WSW	0.18 / 941.14	22
J&J Tool & Die	16890 Church St CA	WNW	0.37 / 1,971.28	57
Former French Cleaner	602 Tennant Station CA	SE	0.47 / 2,476.10	74

SANTACLARA LO - Santa Clara County - Local Oversight Program Listing

A search of the SANTACLARA LO database, dated Jun 14, 2017 has found that there are 7 SANTACLARA LO site(s) within approximately 0.50 miles of the project property.

Equal/Higher Elevation	Address	Direction	Distance (mi/ft)	Map Key
Henry T. & Hisako Higashi	620 San Pedro Ave Morgan Hill CA	NE	0.30 / 1,567.80	48

***SCVWD ID | Closure Date**: 09S3E27E01f | 12/13/1995*

Lower Elevation	Address	Direction	Distance (mi/ft)	Map Key
Redtree Properties	140 San Pedro Ave Morgan Hill CA	WNW	0.19 / 1,014.46	25
	***SCVWD ID | Closure Date**: 09S3E28K01f | 11/12/1993*			
World Oil #52	16720 Monterey Hwy Morgan Hill CA	W	0.34 / 1,810.34	52
	***SCVWD ID | Closure Date**: 09S3E28L01f | 9/10/2015*			
Sabek Gas Station	16270 Monterey Rd Morgan Hill CA	SW	0.36 / 1,917.89	54
	***SCVWD ID | Closure Date**: 09S3E28Q01f |*			
Morgan Hill Corporation Yard	105 Edes Ct Morgan Hill CA	SSW	0.41 / 2,154.73	63
	***SCVWD ID | Closure Date**: 09S3E33B01f | 04/13/2015*			
TM Cobb Company	375 Tennant Ave Morgan Hill CA	SSE	0.43 / 2,292.66	67
	***SCVWD ID | Closure Date**: 09S3E27N01f | 8/25/1993*			
Villa Ciolino	16873 Monterey Rd Morgan Hill CA	WNW	0.46 / 2,436.61	72
	***SCVWD ID | Closure Date**: 09S3E28F05f | 11/23/2011*			

Non Standard

Federal

FINDS/FRS - Facility Registry Service/Facility Index

A search of the FINDS/FRS database, dated Jan 30, 2019 has found that there are 5 FINDS/FRS site(s) within approximately 0.02 miles of the project property.

Lower Elevation	Address	Direction	Distance (mi/ft)	Map Key
THOMPSON HARVEY BAY AREA LLC	16530 RAILROAD AV 100 MORGAN HILL CA 95037	W	0.01 / 48.67	2
PACIFIC BELL	L4S RAILROAD AVENUE MORGAN HILL CA 95037	WSW	0.01 / 65.68	3
THE DENT CLINIC	16550 RAILROAD AVENUE MORGAN HILL CA 95037-5253	W	0.01 / 67.35	4
GRANT'S GARAGE	16550 RAILROAD AV F MORGAN HILL CA 95037	W	0.01 / 67.35	4
LEAMAN EQUIPMENT INC	16550 RAILROAD AVE # L MORGAN HILL CA 95037-5253	W	0.01 / 67.35	4

Lower Elevation	Address	Direction	Distance (mi/ft)	Map Key

State

HAZNET - Hazardous Waste Manifest Data

A search of the HAZNET database, dated Oct 24, 2016 has found that there are 9 HAZNET site(s) within approximately 0.02 miles of the project property.

Lower Elevation	Address	Direction	Distance (mi/ft)	Map Key
H.L POWELL PAVING INC	16500 RAILROAD AVE MORGAN HILL CA 95037	-	0.00 / 0.00	1
VACA VALLEY ROOFING, INC.	16530 RAILROAD AVE STE 100 MORGAN HILL CA 950370000	W	0.01 / 48.67	2
OCR SOLAR & ROOFING INC	16530 RAILROAD AVE STE 100 MORGAN HILL CA 950375235	W	0.01 / 48.67	2
THOMPSON & HARVEY TRANSPORTATION INC	16530 RAILROAD AVE STE 100 MORGAN HILL CA 95037	W	0.01 / 48.67	2
SOUTH COUNTY COLLISION CENTER	16550 RAILROAD AVE STE F MORGAN HILL CA 95037	W	0.01 / 67.35	4
GRANTS GARAGE	16550 RAILROAD AVE STE F MORGAN HILL CA 95037	W	0.01 / 67.35	4
LEAMAN EQUIPMENT INC	16550 RAILROAD AVE # L MORGAN HILL CA 950370000	W	0.01 / 67.35	4
FRANK'S AUTO SERVICE	16550 RAILROAD AVE UNIT B & C MORGAN HILL CA 950375253	W	0.01 / 67.35	4
CERTIFIED TRANSMISSION	16550 RAILROAD AVE STE C MORGAN HILL CA 950370000	W	0.01 / 67.35	4

CDO/CAO - Cease and Desist Orders and Cleanup and Abatement Orders

A search of the CDO/CAO database, dated Feb 16, 2012 has found that there are 2 CDO/CAO site(s) within approximately 0.50 miles of the project property.

Lower Elevation	Address	Direction	Distance (mi/ft)	Map Key
OLIN/STD FUSEE SITE	425 TENNANT MORGAN HILL CA 95037	SE	0.43 / 2,278.18	66
OLIN/STD FUSEE SITE	425 TENNANT MORGAN HILL CA 95037	SE	0.43 / 2,278.18	66

CERS HAZ - California Environmental Reporting System (CERS) Hazardous Waste Sites

A search of the CERS HAZ database, dated May 6, 2019 has found that there are 8 CERS HAZ site(s) within approximately 0.12 miles of the project property.

Lower Elevation	Address	Direction	Distance (mi/ft)	Map Key
THOMPSON HARVEY BAY AREA LLC	16530 RAILROAD AV 100 MORGAN HILL CA 95037	W	0.01 / 48.67	2
LEAMAN EQUIPMENT INC	16550 RAILROAD AV L MORGAN HILL CA 95037	W	0.01 / 67.35	4
GRANT'S GARAGE	16550 RAILROAD AV F MORGAN HILL CA 95037	W	0.01 / 67.35	4
SOUTH COUNTY COLLISION CENTER	16540 RAILROAD AV 100 MORGAN HILL CA 95037	SSW	0.03 / 171.66	5
CERTIFIED AUTO CARE	16540 RAILROAD AV 170 MORGAN HILL CA 95037	SSW	0.03 / 171.66	5
Pacific Northwest Oil	16490 VINEYARD BL MORGAN HILL CA 95037	WSW	0.06 / 316.41	8
Sea-Tek Precision Machined Products, Inc.	16315 VINEYARD BLVD STE A MORGAN HILL CA 95037	SSW	0.12 / 611.87	15
Caliber Collision Center - Morgan Hill	140 MAST ST MORGAN HILL CA 95037	WSW	0.12 / 635.33	16

DELISTED HAZ - Delisted Environmental Reporting System (CERS) Hazardous Waste Sites

A search of the DELISTED HAZ database, dated Nov 29, 2018 has found that there are 17 DELISTED HAZ site(s) within approximately 0.50 miles of the project property.

Lower Elevation	Address	Direction	Distance (mi/ft)	Map Key
AUTO SOLUTIONS	16540 RAILROAD AV 150 MORGAN HILL CA 95037	SSW	0.03 / 171.66	5
Pacific Northwest Oil	16490 VINEYARD BL MORGAN HILL CA 95037	WSW	0.06 / 316.41	8
LIN ENGINEERING INC	16245 VINEYARD MORGAN HILL CA 95037	S	0.17 / 907.21	20
O'BRIEN OLSON INC	120 MAST ST MORGAN HILL CA 95037	WSW	0.18 / 941.14	22
3M Silicon Valley	16235 VINEYARD BLVD MORGAN HILL CA 95037	S	0.19 / 1,021.49	26
MAXPOL PRECISION MACHINING	16155 CAPUTO DR MORGAN HILL CA 95037	ESE	0.22 / 1,151.90	33
Vega Auto Sales	16570 CHURCH ST STE 140 MORGAN HILL CA 95037	W	0.22 / 1,157.47	35
AEROTRON MFG CO	16160 CAPUTO DR MORGAN HILL CA 95037	ESE	0.22 / 1,167.13	36
Titan Precision Products Inc	16260 CHURCH ST STE 140 MORGAN HILL CA 95037	SSW	0.27 / 1,420.48	46
SEMICONDUCTOR TOOLING SERV INC	219 VINEYARD CT MORGAN HILL CA 95037	S	0.28 / 1,497.67	47
DJ Glass Factory	16080 CAPUTO DR STE 160 MORGAN HILL CA 95037	ESE	0.32 / 1,666.46	49
COMMUNITY CHIROPRACTIC	16375 MONTEREY RD B MORGAN HILL CA 95037	SW	0.33 / 1,754.00	51
MORGAN HILL SOLID OAK	16890 CHURCH ST 15 MORGAN HILL CA 95037	WNW	0.37 / 1,971.28	57

Lower Elevation	Address	Direction	Distance (mi/ft)	Map Key
ABM SCALE COMPANY	16890 CHURCH ST #13 MORGAN HILL CA 95037	WNW	0.37 / 1,971.28	57
LIVE OAK VETERINARY HOSPITAL INC	16025 VINEYARD BL MORGAN HILL CA 95037	SSE	0.41 / 2,187.25	65
NOVA MICROWAVE INC	380 TENNANT AV STE 5 MORGAN HILL CA 95037	SSE	0.44 / 2,341.25	68
MORGAN HILL ANIMAL HOSPITAL	16150 MONTEREY ST MORGAN HILL CA 95037	SSW	0.45 / 2,378.76	69

EMISSIONS - Toxic Pollutant Emissions Facilities

A search of the EMISSIONS database, dated Dec 31, 2016 has found that there are 16 EMISSIONS site(s) within approximately 0.25 miles of the project property.

Equal/Higher Elevation	Address	Direction	Distance (mi/ft)	Map Key
GREIF BROS CORPORATION	235 SAN PEDRO AVENUE MORGAN HILL CA 95037	NW	0.15 / 787.24	19
GREIF PACKAGING LLC	235 SAN PEDRO AVENUE MORGAN HILL CA 95037	NW	0.15 / 787.24	19
AMERICAN MAT & FRAME, INC	195 E SAN PEDRO AVENUE MORGAN HILL CA 95037	WNW	0.24 / 1,261.84	42

Lower Elevation	Address	Direction	Distance (mi/ft)	Map Key
THE DENT CLINIC	16550 RAILROAD AVENUE MORGAN HILL CA 95037	W	0.01 / 67.35	4
SOUTH COUNTY COLLISION CENTER	16540 RAILROAD AVE, SUITE 110 MORGAN HILL CA 95037	SSW	0.03 / 171.66	5
SOUTH COUNTY COALITION CENTER	16540 RAILROAD AVE, SUITE 110 MORGAN HILL CA 95037	SSW	0.03 / 171.66	5
SOUTH COUNTY COLLISION CENTER	16540 RAILROAD AVE, SUITE 100 MORGAN HILL CA 95037	SSW	0.03 / 171.66	5

Lower Elevation	Address	Direction	Distance (mi/ft)	Map Key
G E M AUTO BODY	198 MAST STREET MORGAN HILL CA 95037	WSW	0.06 / 313.48	7
RA-TEK PRECISION SHEET METAL I	195 MAST STREET MORGAN HILL CA 95037	WSW	0.09 / 496.79	13
B A S PRECISION SHEET METAL	16170 JACQUELINE COURT MORGAN HILL CA 95037	SE	0.18 / 941.32	23
ADVANCED AUTO BODY	16170 JACQUELINE COURT MORGAN HILL CA 95037	SE	0.18 / 941.32	23
FLEXTEX COMPONENTS OF CALIFORN	16170 JACQUELINE COURT MORGAN HILL CA 95037	SE	0.18 / 941.32	23
KLASSIC AUTO BODY	16455 CHURCH STREET MORGAN HILL CA 95037	WSW	0.22 / 1,139.49	32
MORGAN HILL AUTO BODY	16455 CHURCH STREET MORGAN HILL CA 95037	WSW	0.22 / 1,139.49	32
B A S PRECISION SHEET METAL	16155 CAPUTO DRIVE MORGAN HILL CA 95037	ESE	0.22 / 1,151.90	33
MISSION BELL MANUFACTURING	16100 JACQUELINE COURT MORGAN HILL CA 95037	SE	0.22 / 1,182.40	37

CDL - Clandestine Drug Lab Sites

A search of the CDL database, dated Dec 31, 2017 has found that there are 1 CDL site(s) within approximately 0.12 miles of the project property.

Lower Elevation	Address	Direction	Distance (mi/ft)	Map Key
	16530 RAILROAD STREET, SUITE 120 MORGAN HILL CA	S	0.04 / 230.01	6

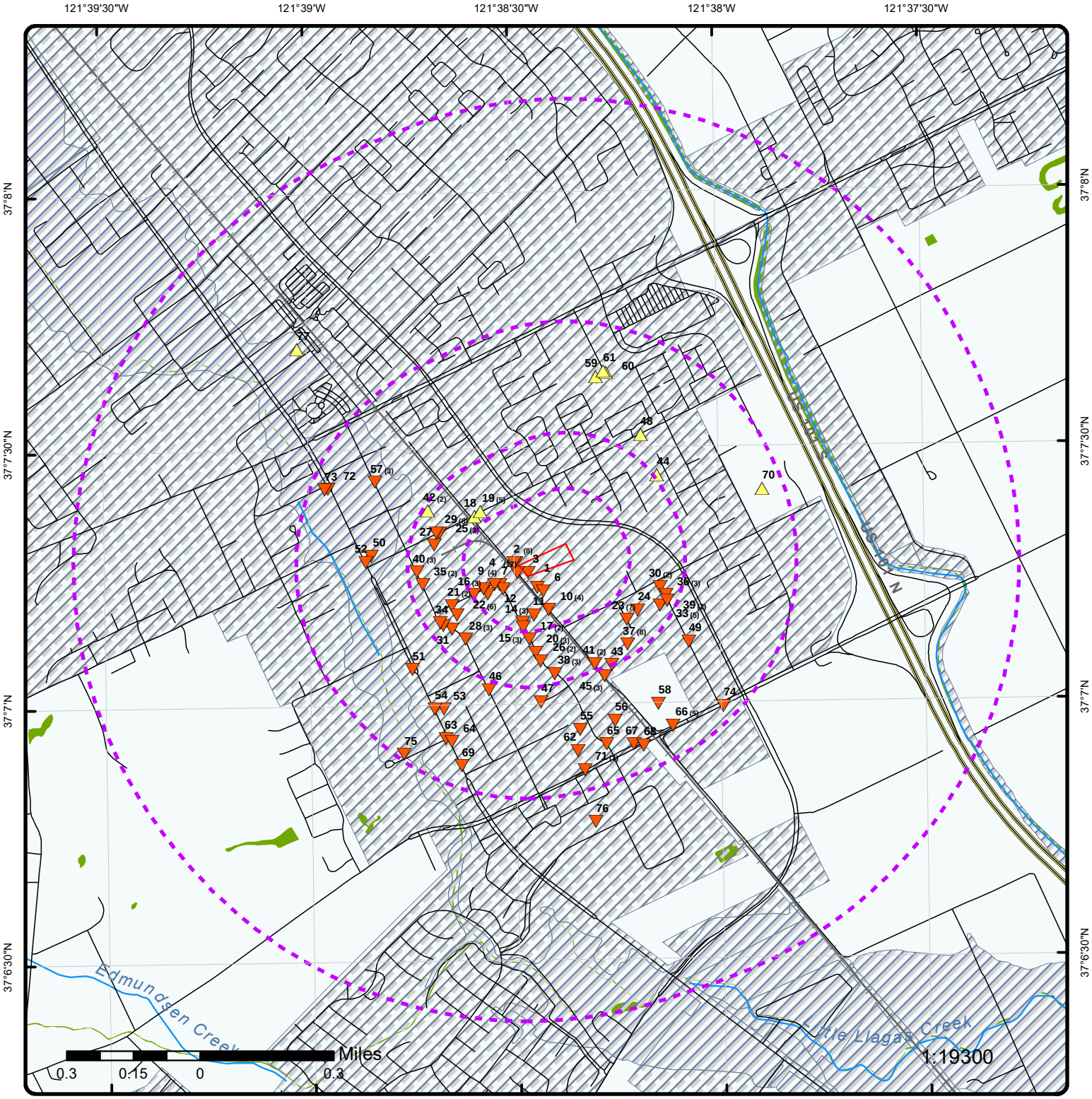

Map : 1 Mile Radius

Order No: 20190520224

Address: 16500 Railroad Avenue, Morgan Hill, CA, 95037

ERIS
ENVIRONMENTAL RISK INFORMATION SERVICES

Project Property	Rails	State Boundary	FWS Special Designation Areas
Buffer Outline	Major Highways	National Priority List Sites	State Brownfield Sites
Eris Sites with Higher Elevation	Major Highways Ramps	National Wetland	State Brownfield Areas
Eris Sites with Same Elevation	Major Roads	Indian Reserve Land	State Superfund Areas:Dept. of Defense
Eris Sites with Lower Elevation	Major Roads Ramps	Historic Fill	State Superfund Areas:NPL
Eris Sites with Unknown Elevation	Secondary Roads	100 Year Flood Zone	WQARF Areas
County Boundary	Secondary Roads Ramps	500 Year Flood Zone	Federal Lands: Dept. of Defense (owned/administered areas)
	Local Roads and Ramps		

Source: © 2016 ESRI

© ERIS Information Inc.

Map : 0.5 Mile Radius

Order No: 20190520224

Address: 16500 Railroad Avenue, Morgan Hill, CA, 95037

ERIS
ENVIRONMENTAL RISK INFORMATION SERVICES

Project Property	Rails	State Boundary	FWS Special Designation Areas
Buffer Outline	Major Highways	National Priority List Sites	State Brownfield Sites
Eris Sites with Higher Elevation	Major Highways Ramps	National Wetland	State Brownfield Areas
Eris Sites with Same Elevation	Major Roads	Indian Reserve Land	State Superfund Areas:Dept. of Defense
Eris Sites with Lower Elevation	Major Roads Ramps	Historic Fill	State Superfund Areas:NPL
Eris Sites with Unknown Elevation	Secondary Roads	100 Year Flood Zone	WQARF Areas
County Boundary	Secondary Roads Ramps	500 Year Flood Zone	Federal Lands: Dept. of Defense (owned/administered areas)
	Local Roads and Ramps		

Source: © 2016 ESRI

© ERIS Information Inc.

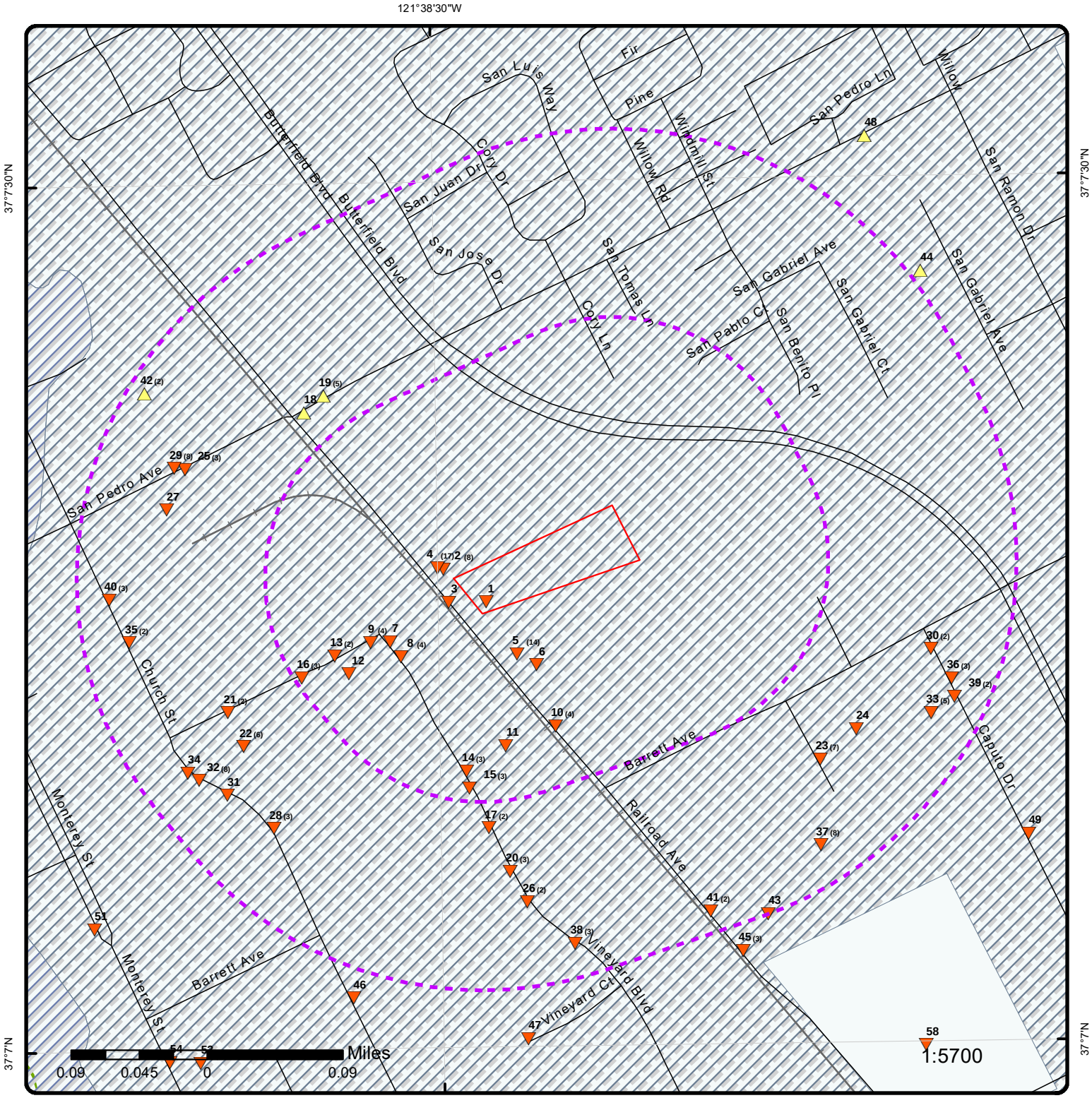

Map : 0.25 Mile Radius

Order No: 20190520224

Address: 16500 Railroad Avenue, Morgan Hill, CA, 95037

Project Property	Rails	State Boundary	FWS Special Designation Areas
Buffer Outline	Major Highways	National Priority List Sites	State Brownfield Sites
Eris Sites with Higher Elevation	Major Highways Ramps	National Wetland	State Brownfield Areas
Eris Sites with Same Elevation	Major Roads	Indian Reserve Land	State Superfund Areas:Dept. of Defense
Eris Sites with Lower Elevation	Major Roads Ramps	Historic Fill	State Superfund Areas:NPL
Eris Sites with Unknown Elevation	Secondary Roads	100 Year Flood Zone	WQARF Areas
County Boundary	Secondary Roads Ramps	500 Year Flood Zone	Federal Lands: Dept. of Defense (owned/administered areas)
	Local Roads and Ramps		

Source: © 2016 ESRI

© ERIS Information Inc.

121°38'30"W

37°7'30"N

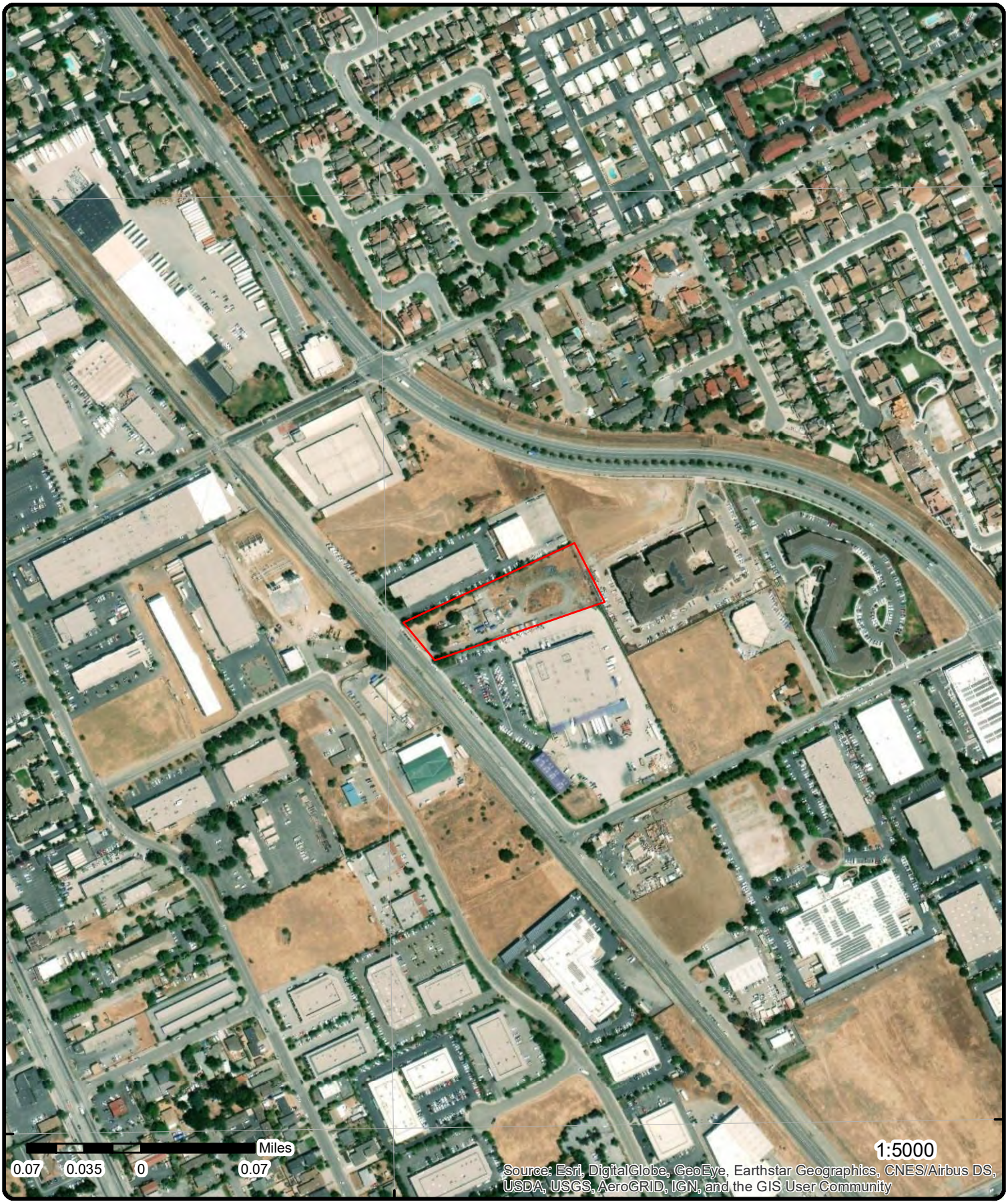

37°7'7"N

Aerial (2017)

Order No: 20190520224

Address: 16500 Railroad Avenue, Morgan Hill, CA, 95037

Source: ESRI World Imagery

ERIS ENVIRONMENTAL RISK INFORMATION SERVICES

© ERIS Information Inc.

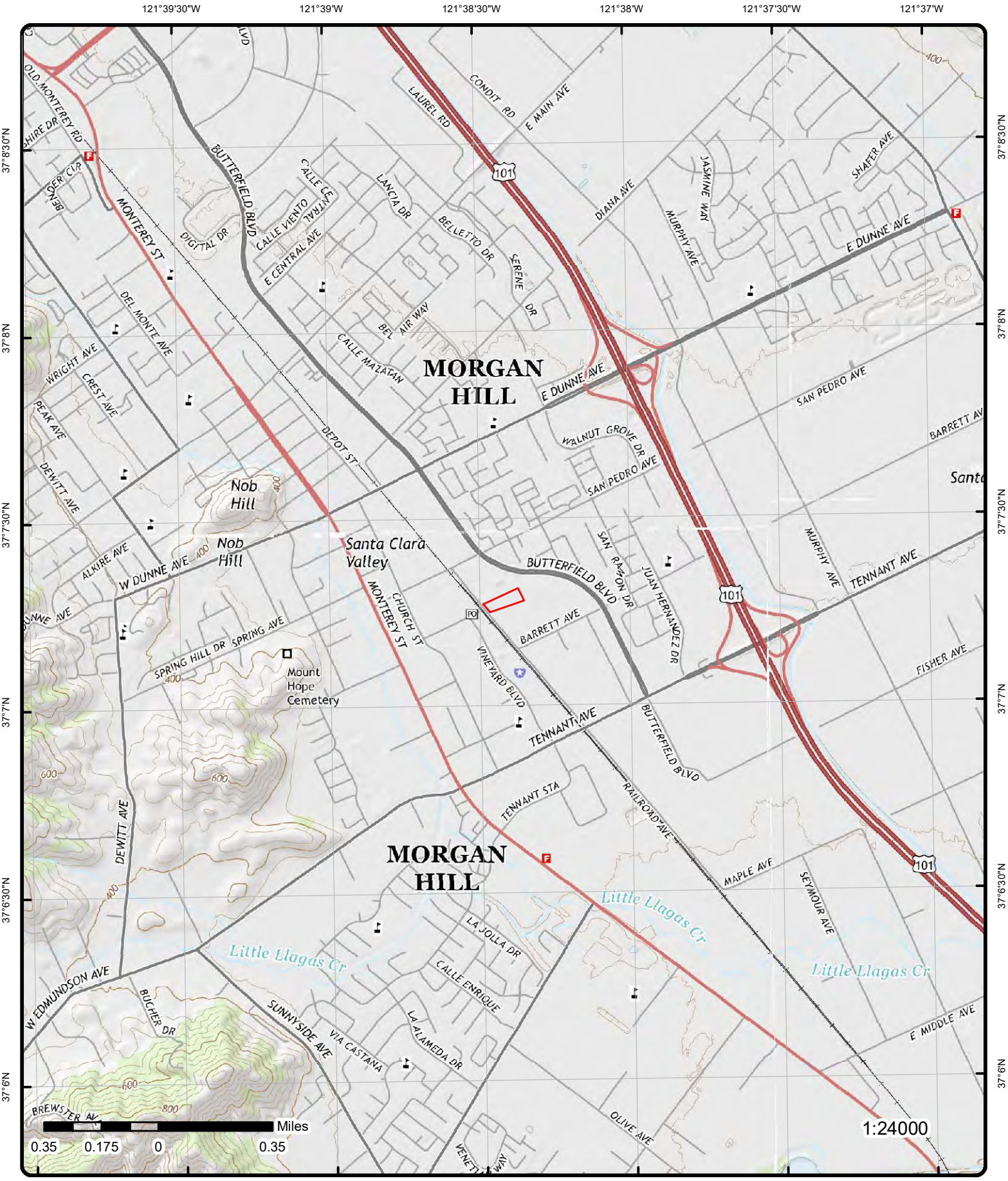

Topographic Map (2015)

Order No: 20190520224

Address: 16500 Railroad Avenue, Morgan Hill, CA, 95037

Quadrangle(s): Mount Sizer, CA; Mount Madonna, CA; Morgan Hill, CA; Gilroy, CA;

Source: USGS Topographic Map

ERIS
ENVIRONMENTAL RISK INFORMATION SERVICES

© ERIS Information Inc.

Detail Report

Map Key	Number of Records	Direction	Distance (mi/ft)	Elev/Diff (ft)	Site	DB
1	1 of 1	-	0.00 / 0.00	340.61 / -1	H.L POWELL PAVING INC 16500 RAILROAD AVE MORGAN HILL CA 95037	HAZNET

SIC Code:	9999	**Mailing City:**	SAN JOSE
NAICS Code:	99999	**Mailing State:**	CA
EPA ID:	CAL000346735	**Mailing Zip:**	951110000
Create Date:	9/25/2009 10:14:33 AM	**Region Code:**	2
Fac Act Ind:	No	**Owner Name:**	HAROLD L. POWELL
Inact Date:	6/30/2011	**Owner Addr 1:**	132 SAN RAMON DR
County Code:	43	**Owner Addr 2:**	
County Name:	Santa Clara	**Owner City:**	SAN JOSE
Mail Name:		**Owner State:**	CA
Mailing Addr 1:	132 SAN RAMON DR	**Owner Zip:**	951110000
Mailing Addr 2:		**Owner Phone:**	4082240549
Owner Fax:	4082814792		

Contact Information

--	--
Contact Name:	DENNIS POWELL
Street Address 1:	132 SAN RAMON DR
Street Address 2:	
City:	SAN JOSE
State:	CA
Zip:	951110000
Phone:	4082240549
--	--
--	--

Tanner Information

--	--
Generator EPA ID:	CAL000346735
Generator County Code:	43
Generator County:	Santa Clara
TSD EPA ID:	CAD097030993
TSD County Code:	19
TSD County:	Los Angeles
State Waste Code:	352
State Waste Code Desc.:	Other organic solids
Method Code:	H141
Method Description:	STORAGE, BULKING, AND/OR TRANSFER OFF SITE--NO TREATMENT/REOVERY (H010-H129) OR (H131-H135)
Tons:	0.6
Year:	2011
--	--

Map Key	Number of Records	Direction	Distance (mi/ft)	Elev/Diff (ft)	Site	DB
2	1 of 8	W	0.01 / 48.67	339.98 / -1	THOMPSON HARVEY BAY AREA LLC 16530 RAILROAD AV 100 MORGAN HILL CA 95037	CERS HAZ

Site ID:	161292
Latitude:	37.121820
Longitude:	-121.640640

Regulated Programs

EI Description:	Hazardous Waste Generator	**EI ID:**	10346968

EI Description: Chemical Storage Facilities **EI ID:** 10346968

Violations

Violation Date: 03/19/2018 **Violation Source:** CERS
Violation Program: HW **Violation Division:** Santa Clara County Environmental Health
Citation: 22 CCR 12 66262.12 - California Code of Regulations, Title 22, Chapter 12, Section(s) 66262.12
Violation Notes:

Returned to compliance on 04/17/2018. Facility state identification number CAL000354224 has been inactive since 6-30-2017.

Violation Description:

Failure to obtain an Identification Number prior to treating, storing, disposing of, transporting or offering for transportation any hazardous waste.

Violations

Violation Date: 03/19/2018 **Violation Source:** CERS
Violation Program: HW **Violation Division:** Santa Clara County Environmental Health
Citation: HSC 6.5 25250.22 - California Health and Safety Code, Chapter 6.5, Section(s) 25250.22
Violation Notes:

Returned to compliance on 04/17/2018. Observed 1x55 gal drum of drained used oil filters (metal) in an unmarked drum.

Violation Description:

Failure to properly manage used oil and/or fuel filters in accordance with the requirements.

Violations

Violation Date: 03/19/2018 **Violation Source:** CERS
Violation Program: HMRRP **Violation Division:** Santa Clara County Environmental Health
Citation: HSC 6.95 25505.1 - California Health and Safety Code, Chapter 6.95, Section(s) 25505.1
Violation Notes:

Returned to compliance on 04/17/2018. Facility has not notified property owner in writing.

Violation Description:

Failure to provide a copy of the business plan to the owner or the owner's agent within five working days after receiving a request for a copy from the owner or the owner's agent.

Evaluations

Eval Date: 03/19/2018
Violations Found: Yes
Eval General Type: Compliance Evaluation Inspection
Eval Type: Routine done by local agency
Eval Division: Santa Clara County Environmental Health
Eval Program: HMRRP
Eval Source: CERS
Eval Notes:

Facility most recently electronically submitted a hazardous materials business plan (HMBP) on 2-27-18. Reportable hazardous materials on-site include but are not limited to: Used Oil New Oil Diesel Exhaust Fluid (DEF) NOTE: In your next submission, identify locations of emergency response equipment (fire extinguishers and spill kits/absorbents). **ADDITIONAL ACTION REQUIRED** WIthin 30 days, provide a copy of employee specific training as it relates to a release or threatened release of a hazardous material.; Note: data in [EVAL Notes] field for some records is truncated from the source.

Eval Date: 03/19/2018
Violations Found: Yes
Eval General Type: Compliance Evaluation Inspection

Eval Type:	Routine done by local agency
Eval Division:	Santa Clara County Environmental Health
Eval Program:	HW
Eval Source:	CERS
Eval Notes:	

Facility provides fuel delivery service throughout California. Main locations include this address and Santa Maria (Corporate), CA. Maintenance of fleet generates used oil that is collected in a approximate 300 gal tank. Used oil tank is single walled and is filled with a pump that draws the used oil from the oil changing skids. A float is maintained in the tank that provides a high level automatic shutoff of pump when tank is reaching capacity. **ADDITIONAL ACTION REQUIRED** Disposal receipts are sent to the corporate headquarters in Santa Maria, CA. Provide 1 year worth of used oil receipts, most recent 3 used antifreeze pickup receipts, and last 3 years of drained used oil and and gasoline filter pickup receipts. Send to the County via email, fax, or mail within 30 days.; Note: data in [EVAL Notes] field for some records is truncated from the source.

Affiliations

Affil Type Desc:	Facility Mailing Address
Entity Name:	Mailing Address
Entity Title:	
Address:	P. O. BOX 1810
City:	MORGAN HILL
State:	CA
Country:	
Zip Code:	95037
Phone:	

Affil Type Desc:	Legal Owner
Entity Name:	THOMPSON HARVEY BAY AREA LLC
Entity Title:	
Address:	P. O. BOX 2067
City:	Orcutt
State:	CA
Country:	United States
Zip Code:	93457
Phone:	(408) 846-7781

Affil Type Desc:	Operator
Entity Name:	TOM THOMPSON
Entity Title:	
Address:	
City:	
State:	
Country:	
Zip Code:	
Phone:	(831) 970-3254

Affil Type Desc:	Property Owner
Entity Name:	THOMAS J COSTELLO
Entity Title:	
Address:	
City:	
State:	
Country:	United States
Zip Code:	
Phone:	(408) 497-5599

Affil Type Desc:	Identification Signer
Entity Name:	TOM THOMPSON
Entity Title:	CO OWNER
Address:	
City:	
State:	
Country:	
Zip Code:	
Phone:	

Affil Type Desc:	Parent Corporation
Entity Name:	THOMPSON HARVEY BAY AREA LLC

Map Key	Number of Records	Direction	Distance (mi/ft)	Elev/Diff (ft)	Site	DB

Entity Title:
Address:
City:
State:
Country:
Zip Code:
Phone:

Affil Type Desc: Document Preparer
Entity Name: TOM THOMPSON
Entity Title:
Address:
City:
State:
Country:
Zip Code:
Phone:

Affil Type Desc: Environmental Contact
Entity Name: TOM THOMPSON
Entity Title:
Address: 16530 RAILROAD AVE
City: MORGAN HILL
State: CA
Country:
Zip Code: 95037
Phone:

Affil Type Desc: CUPA District
Entity Name: Santa Clara County Environmental Health
Entity Title:
Address: 1555 Berger Drive, Suite 300
City: San Jose
State: CA
Country:
Zip Code: 95112-2716
Phone: (408) 918-3400

2	2 of 8	W	0.01 / 48.67	339.98 / -1	OLD COUNTRY ROOFING 16530 RAILROAD AV 100 MORGAN HILL CA 95037	SANTACLARA CUPA

Facility ID: FA0254937

PE: 2201
Description: GENERATES WASTE OIL ONLY
Record ID: PR0315262

2	3 of 8	W	0.01 / 48.67	339.98 / -1	MHC TT, INC (MORGAN HILL RV RESORT) 16530 RAILROAD AV 100 MORGAN HILL CA 95037	SANTACLARA CUPA

Facility ID: FA0266796

PE: BP01
Description: HMBP FACILITY, 1-3 CHEMICALS
Record ID: PR0413097

PE: 2201
Description: GENERATES WASTE OIL ONLY
Record ID: PR0393942

2	4 of 8	W	0.01 / 48.67	339.98 / -1	THOMPSON HARVEY BAY AREA LLC 16530 RAILROAD AV 100	FINDS/FRS

Map Key	Number of Records	Direction	Distance (mi/ft)	Elev/Diff (ft)	Site	DB
					MORGAN HILL CA 95037	

Registry ID:	110066314296
FIPS Code:	
HUC Code:	18060002
Site Type Name:	STATIONARY
Location Description:	
Supplemental Location:	
Create Date:	14-OCT-2015 10:57:09
Update Date:	
Interest Types:	STATE MASTER, TRANSPORTER
SIC Codes:	
SIC Code Descriptions:	
NAICS Codes:	562112, 811111
NAICS Code Descriptions:	GENERAL AUTOMOTIVE REPAIR., HAZARDOUS WASTE COLLECTION.
Conveyor:	FRS-GEOCODE
Federal Facility Code:	
Federal Agency Name:	
Tribal Land Code:	
Tribal Land Name:	
Congressional Dist No.:	11
Census Block Code:	060855123101042
EPA Region Code:	09
County Name:	SANTA CLARA
US/Mexico Border Ind:	
Latitude:	37.12194
Longitude:	-121.64028
Reference Point:	CENTER OF A FACILITY OR STATION
Coord Collection Method:	ADDRESS MATCHING-HOUSE NUMBER
Accuracy Value:	30
Datum:	NAD83
Source:	
Facility Detail Rprt URL:	http://ofmpub.epa.gov/enviro/fii_query_detail.disp_program_facility?p_registry_id=110066314296
Program Acronyms:	

CA-ENVIROVIEW:161292, RCRAINFO:CAL000354224

2	5 of 8	W	0.01 / 48.67	339.98 / -1	VACA VALLEY ROOFING, INC. 16530 RAILROAD AVE STE 100 MORGAN HILL CA 950370000	HAZNET

SIC Code:	1761	**Mailing City:**	VACAVILLE
NAICS Code:	23561	**Mailing State:**	CA
EPA ID:	CAL000253605	**Mailing Zip:**	956883650
Create Date:	6/11/2002 1:36:42 PM	**Region Code:**	2
Fac Act Ind:	No	**Owner Name:**	DIETER FOLK
Inact Date:	2/13/2008	**Owner Addr 1:**	707 ALDRIDGE ROAD SUITE A
County Code:	43	**Owner Addr 2:**	
County Name:	Santa Clara	**Owner City:**	VACAVILLE
Mail Name:		**Owner State:**	CA
Mailing Addr 1:	707 ALDRIDGE ROAD SUITE A	**Owner Zip:**	956883650
Mailing Addr 2:		**Owner Phone:**	7074697470
Owner Fax:	7074696248		

Contact Information

--	--
Contact Name:	TOM PANSARASA, GENERAL SUPT
Street Address 1:	16530 RAILROAD AVE STE 100
Street Address 2:	
City:	MORGAN HILL
State:	CA
Zip:	950375235
Phone:	4087828300
--	--
--	--

Tanner Information

Map Key	Number of Records	Direction	Distance (mi/ft)	Elev/Diff (ft)	Site	DB

--	--
Generator EPA ID:	CAL000253605
Generator County Code:	43
Generator County:	Santa Clara
TSD EPA ID:	CAL000190816
TSD County Code:	50
TSD County:	Stanislaus
State Waste Code:	221
State Waste Code Desc.:	Waste oil and mixed oil
Method Code:	H141
Method Description:	STORAGE, BULKING, AND/OR TRANSFER OFF SITE--NO TREATMENT/REOVERY (H010-H129) OR (H131-H135)
Tons:	0.209
Year:	2007
--	--

2	6 of 8	W	0.01 / 48.67	339.98 / -1	THOMPSON & HARVEY TRANSPORTATION INC 16530 RAILROAD AVE STE 100 MORGAN HILL CA 95037	HAZNET

SIC Code:	4212,7538	Mailing City:	ORCUTT
NAICS Code:	562112,811111	Mailing State:	CA
EPA ID:	CAL000354224	Mailing Zip:	934570000
Create Date:	6/30/2010	Region Code:	2
Fac Act Ind:	No	Owner Name:	THOMPSON & HARVEY TRANSPORTATION
Inact Date:	6/30/2015	Owner Addr 1:	PO BOX 2067
County Code:	43	Owner Addr 2:	
County Name:	Santa Clara	Owner City:	ORCUTT
Mail Name:		Owner State:	CA
Mailing Addr 1:	PO BOX 2067	Owner Zip:	934570000
Mailing Addr 2:		Owner Phone:	8053490765
Owner Fax:	8053499876		

Contact Information

--	--
Contact Name:	FRANK HARVEY
Street Address 1:	PO BOX 2067
Street Address 2:	
City:	ORCUTT
State:	CA
Zip:	934570000
Phone:	8053490765
--	--

2	7 of 8	W	0.01 / 48.67	339.98 / -1	OCR SOLAR & ROOFING INC 16530 RAILROAD AVE STE 100 MORGAN HILL CA 950375235	HAZNET

SIC Code:	1761	Mailing City:	VACAVILLE
NAICS Code:	23561	Mailing State:	CA
EPA ID:	CAL000329542	Mailing Zip:	956889282
Create Date:	2/8/2008 9:24:47 AM	Region Code:	2
Fac Act Ind:	No	Owner Name:	MDF HOLDING CORPORATION
Inact Date:	6/30/2009	Owner Addr 1:	707 ALDRIDGE RD STE A
County Code:	43	Owner Addr 2:	
County Name:	Santa Clara	Owner City:	VACAVILLE
Mail Name:		Owner State:	CA
Mailing Addr 1:	707 ALDRIDGE RD STE A	Owner Zip:	956889282
Mailing Addr 2:		Owner Phone:	7074697470
Owner Fax:	7074696248		

Contact Information

--	--
Contact Name:	TOM PANSARASA
Street Address 1:	16530 RAILROAD AVE STE 100
Street Address 2:	

Map Key	Number of Records	Direction	Distance (mi/ft)	Elev/Diff (ft)	Site	DB

City:	CERES
State:	CA
Zip:	950375235
Phone:	4087828300
--	--
--	--
Tanner Information	
--	--
Generator EPA ID:	CAL000329542
Generator County Code:	43
Generator County:	Santa Clara
TSD EPA ID:	NVD982358483
TSD County Code:	99
TSD County:	Unknown
State Waste Code:	221
State Waste Code Desc.:	Waste oil and mixed oil
Method Code:	H061
Method Description:	FUEL BLENDING PRIOR TO ENERGY RECOVERY AT ANOTHER SITE
Tons:	0.741
Year:	2008
--	--

2	***8 of 8***	***W***	***0.01 / 48.67***	***339.98 / -1***	***THOMPSON HARVEY BAY AREA LLC 16530 RAILROAD AVE STE 100 MORGAN HILL CA 95037***	***RCRA NON GEN***

EPA Handler ID:	CAL000354224
Gen Status Universe:	No Report
Contact Name:	TOM THOMPSON
Contact Address:	P O BOX 2067 , , ORCUTT , CA, 93457-0000 ,
Contact Phone No and Ext:	805-349-0765
Contact Email:	RUBI@THOMPSONANDHARVEY.NET
Contact Country:	
County Name:	SANTA CLARA
EPA Region:	09
Land Type:	
Receive Date:	20100630

Violation/Evaluation Summary

Note: NO RECORDS: As of Mar 2019, there are no Compliance Monitoring and Enforcement (violation) records associated with this facility (EPA ID).

Handler Summary

Importer Activity:	No
Mixed Waste Generator:	No
Transporter Activity:	Yes
Transfer Facility:	No
Onsite Burner Exemption:	No
Furnace Exemption:	No
Underground Injection Activity:	No
Commercial TSD:	No
Used Oil Transporter:	No
Used Oil Transfer Facility:	No
Used Oil Processor:	No
Used Oil Refiner:	No
Used Oil Burner:	No
Used Oil Market Burner:	No
Used Oil Spec Marketer:	No

Hazardous Waste Handler Details

Sequence No: 1

Receive Date: 20100630
Handler Name: THOMPSON HARVEY BAY AREA LLC
Generator Status Universe: No Report
Source Type: Implementer

Owner/Operator Details

Owner/Operator Ind:	Current Owner	**Street No:**	
Type:	Other	**Street 1:**	16530 RAILROAD AVE STE 100
Name:	THOMPSON & HARVEY TRANSPORTATION	**Street 2:**	
Date Became Current:		**City:**	MORGAN HILL
Date Ended Current:		**State:**	CA
Phone:	408-779-2600	**Country:**	
Source Type:	Implementer	**Zip Code:**	95037

Owner/Operator Ind:	Current Operator	**Street No:**	
Type:	Other	**Street 1:**	P O BOX 2067
Name:	TOM THOMPSON	**Street 2:**	
Date Became Current:		**City:**	ORCUTT
Date Ended Current:		**State:**	CA
Phone:	805-349-0765	**Country:**	
Source Type:	Implementer	**Zip Code:**	93457-0000

3	1 of 1	WSW	0.01 / 65.68	340.32 / -1	PACIFIC BELL L4S RAILROAD AVENUE MORGAN HILL CA 95037	FINDS/FRS

Registry ID: 110008293462
FIPS Code: 06085
HUC Code: 18060002
Site Type Name: STATIONARY
Location Description:
Supplemental Location:
Create Date: 01-MAR-2000 00:00:00
Update Date: 08-AUG-2010 17:01:21
Interest Types: UNSPECIFIED UNIVERSE
SIC Codes:
SIC Code Descriptions:
NAICS Codes:
NAICS Code Descriptions:
Conveyor: FRS
Federal Facility Code:
Federal Agency Name:
Tribal Land Code:
Tribal Land Name:
Congressional Dist No.: 11
Census Block Code: 060855123102010
EPA Region Code: 09
County Name: SANTA CLARA
US/Mexico Border Ind:
Latitude: 37.120953
Longitude: -121.641563
Reference Point:
Coord Collection Method: ADDRESS MATCHING-HOUSE NUMBER
Accuracy Value: 150
Datum: NAD83
Source:
Facility Detail Rprt URL: http://ofmpub.epa.gov/enviro/fii_query_detail.disp_program_facility?p_registry_id=110008293462
Program Acronyms:

RCRAINFO:CAT080019342

4	1 of 17	W	0.01 / 67.35	340.51 / -1	GRANT'S GARAGE 16550 RAILROAD AV F	CERS HAZ

MORGAN HILL CA 95037

Site ID: 34191
Latitude: 37.121820
Longitude: -121.640640

Regulated Programs

EI Description: Chemical Storage Facilities ***EI ID:*** 10347007

EI Description: Hazardous Waste Generator ***EI ID:*** 10347007

Violations

Violation Date: 02/03/2016 ***Violation Source:*** CERS
Violation Program: HW ***Violation Division:*** Santa Clara County Environmental Health
Citation: HSC 6.11 25404.1 - California Health and Safety Code, Chapter 6.11, Section(s) 25404.1
Violation Notes:

The facility has outstanding fees.

Violation Description:

Failure to obtain and/or maintain an active hazardous waste generator permit.

Violations

Violation Date: 09/25/2018 ***Violation Source:*** CERS
Violation Program: HW ***Violation Division:*** Santa Clara County Environmental Health
Citation: Un-Specified
Violation Notes:

Business generates hazardous waste and is currently operating without a valid Hazardous Waste Generator permit from our office. Upon receipt of payment of permit fees, the permit will be issued and mailed to the facility mailing address.

Violation Description:

Hazardous Waste Generator Program - Administration/Documentation - General Local Ordinance

Violations

Violation Date: 02/03/2016 ***Violation Source:*** CERS
Violation Program: HW ***Violation Division:*** Santa Clara County Environmental Health
Citation: 22 CCR 12 66262.12 - California Code of Regulations, Title 22, Chapter 12, Section(s) 66262.12
Violation Notes:

Returned to compliance on 04/25/2018. the site's EPA ID number CAL000307636 is currently inactive. Hazardous waste must not be shipped until the number is reactivated.

Violation Description:

Failure to obtain and/or maintain an Active EPA ID.

Violations

Violation Date: 02/03/2016 ***Violation Source:*** CERS
Violation Program: HMRRP ***Violation Division:*** Santa Clara County Environmental Health
Citation: HSC 6.95 25508(d) - California Health and Safety Code, Chapter 6.95, Section(s) 25508(d)
Violation Notes:

Returned to compliance on 09/25/2018.

Violation Description:

Failure to complete and/or electronically submit a business plan when storing/handling a hazardous material at or above reportable quantities.

Evaluations

Eval Date: 02/03/2016
Violations Found: Yes
Eval General Type: Compliance Evaluation Inspection
Eval Type: Routine done by local agency
Eval Division: Santa Clara County Environmental Health
Eval Program: HMRRP
Eval Source: CERS
Eval Notes:

Conducted a hazardous materials business plan (HMBP) inspection. The site currently stores 2x55-gallon drums of used oil. All other hazardous materials are less than HMBP threshold quantities. The site has available emergency spill equipment and fire extinguishers. Contact Michelle Santos at 408-918-1981 for assistance with inputting information into California Environmental Reporting System (CERS). Billing information will be updated to ensure all invoices are mailed to the site address. Site email: grant@grantsgarage.com; Note: data in [EVAL Notes] field for some records is truncated from the source.

Eval Date: 02/11/2016
Violations Found: No
Eval General Type: Other/Unknown
Eval Type: Other, not routine, done by local agency
Eval Division: Santa Clara County Environmental Health
Eval Program: HW
Eval Source: CERS
Eval Notes:

Conducted a follow-up inspection to present a payment plan for outstanding permit fees. Mr. Corrigan was presented with a payment plan that consists of 6-installments at $469.00 per month with the first payment due March 1. I received a signed copy of the agreed payment plan during today's site visit. Accompanying me today was Loren Lim, HMCD.; Note: data in [EVAL Notes] field for some records is truncated from the source.

Eval Date: 02/03/2016
Violations Found: Yes
Eval General Type: Compliance Evaluation Inspection
Eval Type: Routine done by local agency
Eval Division: Santa Clara County Environmental Health
Eval Program: HW
Eval Source: CERS
Eval Notes:

Conducted a hazardous waste generator inspection. Mr. Grant Corrigan was present during the inspection. Reviewed disposal receipts and confirmed that the facility is a Small Quantity Generator. The site has available emergency spill equipment and fire. The facility is well maintained and no spills were observed. Violations corrected during today's inspection: 22G020: MARKING OF HAZARDOUS WASTE 2x55 gallon drum containing used oil that were missing the accumulation start date, facility information, physical state and hazardous properties. Observed 1x30 gallon drum containing waste antifreeze that was not labeled. Billing information will be updated to ensure all invoices are mailed to the site address.; Note: data in [EVAL Notes] field for some records is truncated from the source.

Eval Date: 09/25/2018
Violations Found: Yes
Eval General Type: Other/Unknown
Eval Type: Other, not routine, done by local agency
Eval Division: Santa Clara County Environmental Health
Eval Program: HW
Eval Source: CERS
Eval Notes:

On-site to perform a delinquency inspection for unpaid permit fees in the amount of $5,831.50. A copy of the invoice was provided to Grant Corrigan. Confirmed that billing address is still correct at 16550 Railroad Ave. Suite F, Morgan Hill, CA 95037. Partial payment was received today via check in the amount of $500.00. This inspection report will also serve as receipt. Mr. Corrigan stated that he will attempt to pay in monthly installments of $200. Notes: Check# 3903 email: grant@grantsgarage.com; Note: data in [EVAL Notes] field for some records is truncated from the source.

Affiliations

Affil Type Desc: Parent Corporation
Entity Name: GRANT'S GARAGE
Entity Title:
Address:
City:
State:
Country:
Zip Code:
Phone:

Affil Type Desc: CUPA District
Entity Name: Santa Clara County Environmental Health
Entity Title:
Address: 1555 Berger Drive, Suite 300
City: San Jose
State: CA
Country:
Zip Code: 95112-2716
Phone: (408) 918-3400

Affil Type Desc: Legal Owner
Entity Name: CORRIGAN, GRANT E
Entity Title:
Address: 16550 RAILROAD AV F
City: MORGAN HILL
State: CA
Country: United States
Zip Code: 95037
Phone: (408) 683-9099

Affil Type Desc: Document Preparer
Entity Name: Grant Corrigan
Entity Title:
Address:
City:
State:
Country:
Zip Code:
Phone:

Affil Type Desc: Facility Mailing Address
Entity Name: Mailing Address
Entity Title:
Address: 16550 RAILROAD AV F
City: MORGAN HILL
State: CA
Country:
Zip Code: 95037
Phone:

Affil Type Desc: Property Owner
Entity Name: Railroroad Avenue LLC
Entity Title:
Address:
City:
State:
Country: United States
Zip Code:
Phone: (408) 497-5599

Affil Type Desc: Environmental Contact
Entity Name: Grant Corrigan
Entity Title:
Address: 16550 Railroad Ave.
City: San Jose

Map Key	Number of Records	Direction	Distance (mi/ft)	Elev/Diff (ft)	Site	DB

State: CA
Country:
Zip Code: 95037
Phone:

Affil Type Desc: Operator
Entity Name: CORRIGAN, GRANT E
Entity Title:
Address:
City:
State:
Country:
Zip Code:
Phone: (408) 683-9099

Affil Type Desc: Identification Signer
Entity Name: Grant Corrigan
Entity Title: Owner
Address:
City:
State:
Country:
Zip Code:
Phone:

4	2 of 17	W	0.01 / 67.35	340.51 / -1	LEAMAN EQUIPMENT INC 16550 RAILROAD AV L MORGAN HILL CA 95037	CERS HAZ

Site ID: 130114
Latitude: 37.121820
Longitude: -121.640640

Regulated Programs

EI Description: Hazardous Waste Generator **EI ID:** 10347010

Violations

Violation Date: 03/02/2018 **Violation Source:** CERS
Violation Program: HW **Violation Division:** Santa Clara County Environmental Health
Citation: HSC 6.5 25160.2 - California Health and Safety Code, Chapter 6.5, Section(s) 25160.2
Violation Notes:

Returned to compliance on 03/22/2018. The following consolidated manifest had an incomplete state identification number: 002959209GBF shipped on 10-6-16. State Identification number included states "CAL000". REVIEW CONSOLIDATED MANIFEST RECEIPTS FOR ACCURACY AND COMPLETENESS PRIOR TO SIGNING RECEIPT.

Violation Description:

Failure of a generator of hazardous waste that meets the conditions to be transported on a consolidated manifest to comply with one or more of the required consolidated manifesting procedures and retain copies of receipts for three years.

Violations

Violation Date: 03/02/2018 **Violation Source:** CERS
Violation Program: HW **Violation Division:** Santa Clara County Environmental Health
Citation: HSC 6.5 Multiple - California Health and Safety Code, Chapter 6.5, Section(s) Multiple
Violation Notes:

Returned to compliance on 03/22/2018. Containers holding excluded recyclable material (transmission oil to be filtered) is unmarked.

Violation Description:

Hazardous Waste Generator Program - Operations/Maintenance - General

Violations

Violation Date: 03/02/2018 ***Violation Source:*** CERS
Violation Program: HMRRP ***Violation Division:*** Santa Clara County Environmental Health
Citation: HSC 6.95 25508(a)(1) - California Health and Safety Code, Chapter 6.95, Section(s) 25508(a)(1)
Violation Notes:

Returned to compliance on 03/22/2018. Facility failed to report the following reportable hazardous materials: 2x55 gal drums of used oil

Violation Description:

Failure to complete and electronically submit hazardous material inventory information for all reportable hazardous materials on site at or above reportable quantities.

Violations

Violation Date: 03/02/2018 ***Violation Source:*** CERS
Violation Program: HW ***Violation Division:*** Santa Clara County Environmental Health
Citation: 22 CCR 12 66262.11 - California Code of Regulations, Title 22, Chapter 12, Section(s) 66262.11
Violation Notes:

Returned to compliance on 03/22/2018. Additionally, oil spills on ground are cleaned up using a mop. Following cleanup with a wet mop, solvent from a parts washer is used to remove the oil layer on floor. Mop water is then placed into the used oil containers. If spent mop liquid meets hazardous waste criteria (eg. ignitability flash point < or equal to 140 degrees f), do not add to used oil drum.

Violation Description:

Failure to determine if wastes generated are hazardous waste by using generator knowledge or applying testing method.

Violations

Violation Date: 03/02/2018 ***Violation Source:*** CERS
Violation Program: HMRRP ***Violation Division:*** Santa Clara County Environmental Health
Citation: HSC 6.95 25508(a)(1) - California Health and Safety Code, Chapter 6.95, Section(s) 25508(a)(1)
Violation Notes:

Returned to compliance on 03/22/2018. Site map is missing the following items: Street names North orientation Emergency response equipment evacuation areas

Violation Description:

Failure to complete and electronically submit a site map with all required content.

Violations

Violation Date: 03/02/2018 ***Violation Source:*** CERS
Violation Program: HW ***Violation Division:*** Santa Clara County Environmental Health
Citation: 22 CCR 12 66262.34(f) - California Code of Regulations, Title 22, Chapter 12, Section(s) 66262.34(f)
Violation Notes:

Returned to compliance on 03/22/2018. Observed 2x55 gal containers of used oil with faded/illegible markings.

Violation Description:

Failure to properly label hazardous waste accumulation containers and portable tanks with the following requirements: "Hazardous Waste", name and address of the generator, physical and chemical characteristics of the Hazardous Waste, and starting accumulation date.

Violations

Violation Date: 03/02/2018 **Violation Source:** CERS
Violation Program: HMRRP **Violation Division:** Santa Clara County Environmental Health
Citation: HSC 6.95 25505.1 - California Health and Safety Code, Chapter 6.95, Section(s) 25505.1
Violation Notes:

Returned to compliance on 03/22/2018. Facility has not notified property owner in writing.

Violation Description:

Failure to provide a copy of the business plan to the owner or the owner's agent within five working days after receiving a request for a copy from the owner or the owner's agent.

Violations

Violation Date: 03/02/2018 **Violation Source:** CERS
Violation Program: HMRRP **Violation Division:** Santa Clara County Environmental Health
Citation: HSC 6.95 25505(a)(4) - California Health and Safety Code, Chapter 6.95, Section(s) 25505(a)(4)
Violation Notes:

Returned to compliance on 03/22/2018. Employees are not annually trained regarding response to a release or threatened release of a hazardous material. Perform annual training and ensure it is documented.

Violation Description:

Failure to provide initial and annual training to all employees in safety procedures in the event of a release or threatened release of a hazardous material or failure to document and maintain training records for a minimum of three years.

Evaluations

Eval Date: 03/02/2018
Violations Found: Yes
Eval General Type: Compliance Evaluation Inspection
Eval Type: Routine done by local agency
Eval Division: Santa Clara County Environmental Health
Eval Program: HW
Eval Source: CERS
Eval Notes:

Facility performs transmission work usually from specialty equipment. Transmission oil is used for transmission testing and contaminated oil is recycled for use on-site in accordance with HSC 25143.2. Oil is first filtered through a screen then a standard oil filter prior to using reusing the oil for the transmission testing. MINOR VIOLATIONS CORRECTED AT TIME OF INSPECTION: Emergency aisle space in waste storage area - not provided. Boxes and items obstructing access removed. ACCUMULATION TIME LIMITS: You may accumulate the following materials for the identified accumulation time limits: Used oil - 6 months or 6 months from the time 100kgs (~27 gallons) of aggregate waste is accumulated. Used oil(excluded recyclable material) prior to recycling on-site - 6 months. Drained used oil filters - 1 year. Note: Zep Recirculating Detergent consisting primary of caustic liquids including sodium metasilicate is mixed with water and used as a metal parts cleaner. [Truncated]; Note: data in [EVAL Notes] field for some records is truncated from the source.

Eval Date: 03/02/2018
Violations Found: Yes
Eval General Type: Compliance Evaluation Inspection
Eval Type: Routine done by local agency
Eval Division: Santa Clara County Environmental Health
Eval Program: HMRRP
Eval Source: CERS
Eval Notes:

Facility last submitted a hazardous materials business plan (HMBP) electronically on 8-1-17 (facility information and plans), and 5-11-17 (hazardous material inventory). Reportable hazardous materials on-site include but are not limited to: Used oil (2x 55 gal drums) Note: Facility has 100 gallons of a sodium metasilicate detergent and water based parts cleaner that is determined to be a simple irritant with a reportable threshold of 550 gallons.; Note: data in [EVAL Notes] field for some records is truncated from the source.

Affiliations

Affil Type Desc: Legal Owner
Entity Name: LEAMAN EQUIPMENT INC
Entity Title:
Address: 16550 RAILROAD AV L
City: MORGAN HILL
State: CA
Country: United States
Zip Code: 95037
Phone: (408) 776-7919

Affil Type Desc: Environmental Contact
Entity Name: William W Leaman
Entity Title:
Address: 16550 RAILROAD AV L
City: MORGAN HILL
State: CA
Country:
Zip Code: 95037
Phone:

Affil Type Desc: Property Owner
Entity Name: Dieter Folk
Entity Title:
Address: 15225 Bowden Avenue
City: Morgan Hill
State: CA
Country: United States
Zip Code: 95037
Phone: (408) 497-5599

Affil Type Desc: CUPA District
Entity Name: Santa Clara County Environmental Health
Entity Title:
Address: 1555 Berger Drive, Suite 300
City: San Jose
State: CA
Country:
Zip Code: 95112-2716
Phone: (408) 918-3400

Affil Type Desc: Parent Corporation
Entity Name: LEAMAN EQUIPMENT INC
Entity Title:
Address:
City:
State:
Country:
Zip Code:
Phone:

Affil Type Desc: Facility Mailing Address
Entity Name: Mailing Address
Entity Title:
Address: 16550 RAILROAD AVE , UNIT L
City: MORGAN HILL
State: CA
Country:
Zip Code: 95037
Phone:

Affil Type Desc: Operator
Entity Name: William W Leaman
Entity Title:
Address:
City:
State:
Country:
Zip Code:

Map Key	Number of Records	Direction	Distance (mi/ft)	Elev/Diff (ft)	Site	DB
Phone:		(408) 569-4741				
4	3 of 17	W	0.01 / 67.35	340.51 / -1	LEAMAN EQUIPMENT INC 16550 RAILROAD AV L MORGAN HILL CA 95037	SANTACLARA CUPA

Facility ID: FA0230701

PE: 2201
Description: GENERATES WASTE OIL ONLY
Record ID: PR0330785

PE: BP01
Description: HMBP FACILITY, 1-3 CHEMICALS
Record ID: PR0376796

4	4 of 17	W	0.01 / 67.35	340.51 / -1	GRANT'S GARAGE 16550 RAILROAD AV F MORGAN HILL CA 95037	SANTACLARA CUPA

Facility ID: FA0258839

PE: 2205
Description: GENERATES 100 KG YR TO <5 TONS/YR
Record ID: PR0379125

PE: BP01
Description: HMBP FACILITY, 1-3 CHEMICALS
Record ID: PR0379834

4	5 of 17	W	0.01 / 67.35	340.51 / -1	IA 022513 FRANK'S AUTO SERVICE 16550 RAILROAD AV MORGAN HILL CA 95037	SANTACLARA CUPA

Facility ID: FA0253299

PE: 2201
Description: GENERATES WASTE OIL ONLY
Record ID: PR0368796

4	6 of 17	W	0.01 / 67.35	340.51 / -1	DENT CLINIC INC THE 16550 RAILROAD AV MORGAN HILL CA 95037	SANTACLARA CUPA

Facility ID: FA0253518

PE: 2205
Description: GENERATES 100 KG YR TO <5 TONS/YR
Record ID: PR0369106

4	7 of 17	W	0.01 / 67.35	340.51 / -1	THE DENT CLINIC 16550 RAILROAD AVENUE MORGAN HILL CA 95037	EMISSIONS

1999 Criteria Data

Facility ID:	12559	**CERR Code:**	
Facility SIC Code:	7532	**TOGT:**	.973
CO:	43	**ROGT:**	.854309
Air Basin:	SF	**COT:**	
District:	BA	**NOXT:**	

COID:	SCL	***SOXT:***	
DISN:	BAY AREA AQMD	***PMT:***	
CHAPIS:		***PM10T:***	

1999 Toxic Data

Facility ID:	12559	***COID:***	SCL
Facility SIC Code:	7532	***DISN:***	BAY AREA AQMD
CO:	43	***CHAPIS:***	
Air Basin:	SF	***CERR Code:***	
District:	BA		
TS:			
Health Risk Asmt:			
Non-Cancer Chronic Haz Ind:			
Non-Cancer Acute Haz Ind:			

2000 Criteria Data

Facility ID:	12559	***CERR Code:***	
Facility SIC Code:	7532	***TOGT:***	.973
CO:	43	***ROGT:***	.86
Air Basin:	SF	***COT:***	
District:	BA	***NOXT:***	
COID:	SCL	***SOXT:***	
DISN:	BAY AREA AQMD	***PMT:***	
CHAPIS:		***PM10T:***	

2000 Toxic Data

Facility ID:	12559	***COID:***	SCL
Facility SIC Code:	7532	***DISN:***	BAY AREA AQMD
CO:	43	***CHAPIS:***	
Air Basin:	SF	***CERR Code:***	
District:	BA		
TS:			
Health Risk Asmt:			
Non-Cancer Chronic Haz Ind:			
Non-Cancer Acute Haz Ind:			

2001 Criteria Data

Facility ID:	12559	***CERR Code:***	
Facility SIC Code:	7532	***TOGT:***	.98
CO:	43	***ROGT:***	.86
Air Basin:	SF	***COT:***	
District:	BA	***NOXT:***	
COID:	SCL	***SOXT:***	
DISN:	BAY AREA AQMD	***PMT:***	
CHAPIS:		***PM10T:***	

2001 Toxic Data

Facility ID:	12559	***COID:***	SCL
Facility SIC Code:	7532	***DISN:***	BAY AREA AQMD
CO:	43	***CHAPIS:***	
Air Basin:	SF	***CERR Code:***	
District:	BA		
TS:			
Health Risk Asmt:			
Non-Cancer Chronic Haz Ind:			
Non-Cancer Acute Haz Ind:			

Map Key	Number of Records	Direction	Distance (mi/ft)	Elev/Diff (ft)	Site	DB

2002 Criteria Data

Facility ID:	12559	***CERR Code:***	
Facility SIC Code:	7532	***TOGT:***	.575
CO:	43	***ROGT:***	.443452
Air Basin:	SF	***COT:***	
District:	BA	***NOXT:***	
COID:	SCL	***SOXT:***	
DISN:	BAY AREA AQMD	***PMT:***	
CHAPIS:		***PM10T:***	

2002 Toxic Data

Facility ID:	12559	***COID:***	SCL
Facility SIC Code:	7532	***DISN:***	BAY AREA AQMD
CO:	43	***CHAPIS:***	
Air Basin:	SF	***CERR Code:***	
District:	BA		
TS:			
Health Risk Asmt:			
Non-Cancer Chronic Haz Ind:			
Non-Cancer Acute Haz Ind:			

2003 Criteria Data

Facility ID:	15914	***CERR Code:***	
Facility SIC Code:	7532	***TOGT:***	.575
CO:	43	***ROGT:***	.44
Air Basin:	SF	***COT:***	
District:	BA	***NOXT:***	
COID:	SCL	***SOXT:***	
DISN:	BAY AREA AQMD	***PMT:***	
CHAPIS:		***PM10T:***	

2003 Toxic Data

Facility ID:	15914	***COID:***	SCL
Facility SIC Code:	7532	***DISN:***	BAY AREA AQMD
CO:	43	***CHAPIS:***	
Air Basin:	SF	***CERR Code:***	
District:	BA		
TS:			
Health Risk Asmt:			
Non-Cancer Chronic Haz Ind:			
Non-Cancer Acute Haz Ind:			

4	***8 of 17***	***W***	***0.01 / 67.35***	***340.51 / -1***	***LEAMAN EQUIPMENT INC*** ***16550 RAILROAD AVE # L*** ***MORGAN HILL CA 95037-5253***	***FINDS/FRS***

Registry ID:	110002832613
FIPS Code:	06085
HUC Code:	18060002
Site Type Name:	STATIONARY
Location Description:	
Supplemental Location:	
Create Date:	01-MAR-2000 00:00:00
Update Date:	10-OCT-2015 07:23:25
Interest Types:	SQG, STATE MASTER
SIC Codes:	
SIC Code Descriptions:	
NAICS Codes:	
NAICS Code Descriptions:	
Conveyor:	FRS-GEOCODE

Map Key	Number of Records	Direction	Distance (mi/ft)	Elev/Diff (ft)	Site	DB

Federal Facility Code:	
Federal Agency Name:	
Tribal Land Code:	
Tribal Land Name:	
Congressional Dist No.:	11
Census Block Code:	060855123102010
EPA Region Code:	09
County Name:	SANTA CLARA
US/Mexico Border Ind:	
Latitude:	37.12125
Longitude:	-121.64173
Reference Point:	CENTER OF A FACILITY OR STATION
Coord Collection Method:	ADDRESS MATCHING-HOUSE NUMBER
Accuracy Value:	30
Datum:	NAD83
Source:	
Facility Detail Rprt URL:	http://ofmpub.epa.gov/enviro/fii_query_detail.disp_program_facility?p_registry_id=110002832613
Program Acronyms:	

CA-ENVIROVIEW:130114, HWTS-DATAMART:CAD982498636, RCRAINFO:CAD982498636

4	9 of 17	W	0.01 / 67.35	340.51 / -1	GRANT'S GARAGE 16550 RAILROAD AV F MORGAN HILL CA 95037	FINDS/FRS

Registry ID:	110065943073
FIPS Code:	
HUC Code:	18060002
Site Type Name:	STATIONARY
Location Description:	
Supplemental Location:	
Create Date:	14-OCT-2015 09:06:04
Update Date:	
Interest Types:	STATE MASTER, TRANSPORTER
SIC Codes:	
SIC Code Descriptions:	
NAICS Codes:	811111
NAICS Code Descriptions:	GENERAL AUTOMOTIVE REPAIR.
Conveyor:	FRS-GEOCODE
Federal Facility Code:	
Federal Agency Name:	
Tribal Land Code:	
Tribal Land Name:	
Congressional Dist No.:	11
Census Block Code:	060855123101042
EPA Region Code:	09
County Name:	SANTA CLARA
US/Mexico Border Ind:	
Latitude:	37.12268
Longitude:	-121.64024
Reference Point:	CENTER OF A FACILITY OR STATION
Coord Collection Method:	ADDRESS MATCHING-HOUSE NUMBER
Accuracy Value:	30
Datum:	NAD83
Source:	
Facility Detail Rprt URL:	http://ofmpub.epa.gov/enviro/fii_query_detail.disp_program_facility?p_registry_id=110065943073
Program Acronyms:	

CA-ENVIROVIEW:34191, RCRAINFO:CAL000307636

4	10 of 17	W	0.01 / 67.35	340.51 / -1	THE DENT CLINIC 16550 RAILROAD AVENUE MORGAN HILL CA 95037-5253	FINDS/FRS

Map Key	Number of Records	Direction	Distance (mi/ft)	Elev/Diff (ft)	Site	DB

Registry ID:	110013819993
FIPS Code:	06085
HUC Code:	18060002
Site Type Name:	STATIONARY
Location Description:	
Supplemental Location:	
Create Date:	02-APR-2003 10:07:57
Update Date:	01-JUN-2017 17:17:18
Interest Types:	AIR EMISSIONS CLASSIFICATION UNKNOWN
SIC Codes:	
SIC Code Descriptions:	
NAICS Codes:	811121
NAICS Code Descriptions:	AUTOMOTIVE BODY, PAINT, AND INTERIOR REPAIR AND MAINTENANCE.
Conveyor:	FRS-GEOCODE
Federal Facility Code:	
Federal Agency Name:	
Tribal Land Code:	
Tribal Land Name:	
Congressional Dist No.:	11
Census Block Code:	060855123102010
EPA Region Code:	09
County Name:	SANTA CLARA
US/Mexico Border Ind:	
Latitude:	37.12125
Longitude:	-121.64173
Reference Point:	CENTER OF A FACILITY OR STATION
Coord Collection Method:	ADDRESS MATCHING-HOUSE NUMBER
Accuracy Value:	30
Datum:	NAD83
Source:	
Facility Detail Rprt URL:	http://ofmpub.epa.gov/enviro/fii_query_detail.disp_program_facility?p_registry_id=110013819993
Program Acronyms:	

EIS:2429011

4	11 of 17	W	0.01 / 67.35	340.51 / -1	**GRANTS GARAGE** **16550 RAILROAD AVE STE F** **MORGAN HILL CA 95037**	HAZNET

SIC Code:	7538	**Mailing City:**	MORGAN HILL
NAICS Code:	811111	**Mailing State:**	CA
EPA ID:	CAL000307636	**Mailing Zip:**	95037
Create Date:	6/5/2006	**Region Code:**	2
Fac Act Ind:	Yes	**Owner Name:**	GRANT CORRIGAN
Inact Date:		**Owner Addr 1:**	16550 RAILROAD AVE STE F
County Code:	43	**Owner Addr 2:**	
County Name:	Santa Clara	**Owner City:**	MORGAN HILL
Mail Name:		**Owner State:**	CA
Mailing Addr 1:	16550 RAILROAD AVE STE F	**Owner Zip:**	95037
Mailing Addr 2:		**Owner Phone:**	4086839099
Owner Fax:	4087829779		

Contact Information

--	--
Contact Name:	GRANT CORRIGAN
Street Address 1:	16550 RAILROAD AVE STE F
Street Address 2:	
City:	MORGAN HILL
State:	CA
Zip:	95037
Phone:	4086839099
--	--

4	12 of 17	W	0.01 / 67.35	340.51 / -1	**SOUTH COUNTY COLLISION CENTER**	HAZNET

Map Key	Number of Records	Direction	Distance (mi/ft)	Elev/Diff (ft)	Site	DB
					16550 RAILROAD AVE STE F MORGAN HILL CA 95037	

SIC Code:	7539	**Mailing City:**	MORGAN HILL
NAICS Code:	811118	**Mailing State:**	CA
EPA ID:	CAL000275565	**Mailing Zip:**	95037
Create Date:	10/20/2003 9:57:41 AM	**Region Code:**	2
Fac Act Ind:	No	**Owner Name:**	DENNIS DAL POGGETTO
Inact Date:	6/30/2006	**Owner Addr 1:**	16540 RAILROAD AVE STE 100
County Code:	43	**Owner Addr 2:**	
County Name:	Santa Clara	**Owner City:**	MORGAN HILL
Mail Name:		**Owner State:**	CA
Mailing Addr 1:	16540 RAILROAD AVE STE 100	**Owner Zip:**	95037
Mailing Addr 2:		**Owner Phone:**	4087781760
Owner Fax:			

Contact Information

--	--
Contact Name:	DENNIS DAL POGGETTO
Street Address 1:	16540 RAILROAD AVE STE 100
Street Address 2:	
City:	MORGAN HILL
State:	CA
Zip:	95037
Phone:	4087781760
--	--
--	--

Tanner Information

--	--
Generator EPA ID:	CAL000275565
Generator County Code:	43
Generator County:	Santa Clara
TSD EPA ID:	CAD009452657
TSD County Code:	41
TSD County:	San Mateo
State Waste Code:	214
State Waste Code Desc.:	Unspecified solvent mixture
Method Code:	R01
Method Description:	Recycler
Tons:	0.198
Year:	2003
--	--
Generator EPA ID:	CAL000275565
Generator County Code:	43
Generator County:	Santa Clara
TSD EPA ID:	CAD008252405
TSD County Code:	19
TSD County:	Los Angeles
State Waste Code:	214
State Waste Code Desc.:	Unspecified solvent mixture
Method Code:	R01
Method Description:	Recycler
Tons:	0.198
Year:	2005
--	--

Map Key	Number of Records	Direction	Distance (mi/ft)	Elev/Diff (ft)	Site	DB
4	13 of 17	W	0.01 / 67.35	340.51 / -1	LEAMAN EQUIPMENT INC 16550 RAILROAD AVE # L MORGAN HILL CA 950370000	HAZNET

SIC Code:		**Mailing City:**	MORGAN HILL
NAICS Code:		**Mailing State:**	CA
EPA ID:	CAD982498636	**Mailing Zip:**	950370000
Create Date:	6/29/1990	**Region Code:**	2
Fac Act Ind:	Yes	**Owner Name:**	BILL LEAMAN
Inact Date:		**Owner Addr 1:**	16550 RAILROAD AVE #L
County Code:	43	**Owner Addr 2:**	
County Name:	Santa Clara	**Owner City:**	MORGAN HILL

Mail Name:		***Owner State:***	CA
Mailing Addr 1:	16550 RAILROAD AVE STE L	***Owner Zip:***	950370000
Mailing Addr 2:		***Owner Phone:***	4087789677
Owner Fax:	4087789646		

Contact Information

--	--
Contact Name:	BILL LEAMAN, OWNER
Street Address 1:	16550 RAILROAD AVE STE L
Street Address 2:	
City:	MORGAN HILL
State:	CA
Zip:	950370000
Phone:	4087789677
--	--
--	--

Tanner Information

--	--
Generator EPA ID:	CAD982498636
Generator County Code:	43
Generator County:	Santa Clara
TSD EPA ID:	CAD083166728
TSD County Code:	50
TSD County:	Stanislaus
State Waste Code:	223
State Waste Code Desc.:	Unspecified oil-containing waste
Method Code:	R01
Method Description:	Recycler
Tons:	0.4378
Year:	1996
--	--
Generator EPA ID:	CAD982498636
Generator County Code:	43
Generator County:	Santa Clara
TSD EPA ID:	CAD000242105
TSD County Code:	
TSD County:	
State Waste Code:	221
State Waste Code Desc.:	Waste oil and mixed oil
Method Code:	R01
Method Description:	Recycler
Tons:	0.38
Year:	1997
--	--
Generator EPA ID:	CAD982498636
Generator County Code:	43
Generator County:	Santa Clara
TSD EPA ID:	CAD000242105
TSD County Code:	
TSD County:	
State Waste Code:	223
State Waste Code Desc.:	Unspecified oil-containing waste
Method Code:	H01
Method Description:	Transfer station
Tons:	0.417
Year:	1997
--	--
Generator EPA ID:	CAD982498636
Generator County Code:	43
Generator County:	Santa Clara
TSD EPA ID:	CAL000161743
TSD County Code:	43
TSD County:	Santa Clara
State Waste Code:	223
State Waste Code Desc.:	Unspecified oil-containing waste
Method Code:	R01
Method Description:	Recycler
Tons:	0.417
Year:	1998

Map Key	Number of Records	Direction	Distance (mi/ft)	Elev/Diff (ft)	Site	DB

--	--
Generator EPA ID:	CAD982498636
Generator County Code:	43
Generator County:	Santa Clara
TSD EPA ID:	CAL000161741
TSD County Code:	01
TSD County:	Alameda
State Waste Code:	221
State Waste Code Desc.:	Waste oil and mixed oil
Method Code:	R01
Method Description:	Recycler
Tons:	0.228
Year:	1999
--	--
Generator EPA ID:	CAD982498636
Generator County Code:	43
Generator County:	Santa Clara
TSD EPA ID:	NVD982358483
TSD County Code:	99
TSD County:	Unknown
State Waste Code:	221
State Waste Code Desc.:	Waste oil and mixed oil
Method Code:	R01
Method Description:	Recycler
Tons:	0.57
Year:	2000
--	--
Generator EPA ID:	CAD982498636
Generator County Code:	43
Generator County:	Santa Clara
TSD EPA ID:	NVD982358483
TSD County Code:	99
TSD County:	Unknown
State Waste Code:	221
State Waste Code Desc.:	Waste oil and mixed oil
Method Code:	R01
Method Description:	Recycler
Tons:	0.57
Year:	2001
--	--
Generator EPA ID:	CAD982498636
Generator County Code:	43
Generator County:	Santa Clara
TSD EPA ID:	CAL000190816
TSD County Code:	50
TSD County:	Stanislaus
State Waste Code:	221
State Waste Code Desc.:	Waste oil and mixed oil
Method Code:	H141
Method Description:	STORAGE, BULKING, AND/OR TRANSFER OFF SITE--NO TREATMENT/REOVERY (H010-H129) OR (H131-H135)
Tons:	0.342
Year:	2007
--	--

Map Key	Number of Records	Direction	Distance (mi/ft)	Elev/Diff (ft)	Site	DB
4	14 of 17	W	0.01 / 67.35	340.51 / -1	FRANK'S AUTO SERVICE 16550 RAILROAD AVE UNIT B & C MORGAN HILL CA 950375253	HAZNET

SIC Code:	7538	Mailing City:	MORGAN HILL
NAICS Code:	811111	Mailing State:	CA
EPA ID:	CAL000233783	Mailing Zip:	950375253
Create Date:	7/27/2001	Region Code:	2
Fac Act Ind:	No	Owner Name:	FRANK R GAMEZ INC
Inact Date:	6/30/2010	Owner Addr 1:	16550 RAILROAD AVE
County Code:	43	Owner Addr 2:	STE B
County Name:	Santa Clara	Owner City:	MORGAN HILL
Mail Name:		Owner State:	CA

Map Key	Number of Records	Direction	Distance (mi/ft)	Elev/Diff (ft)	Site	DB

Mailing Addr 1:	16550 RAILROAD AVE	**Owner Zip:**	950375253
Mailing Addr 2:	STE B	**Owner Phone:**	4087783470
Owner Fax:	4087783472		

Contact Information

--	--
Contact Name:	FRANK GAMEZ
Street Address 1:	16550 RAILROAD AVE
Street Address 2:	STE B
City:	MORGAN HILL
State:	CA
Zip:	950375253
Phone:	4087783470
--	--
--	--

Tanner Information

--	--
Generator EPA ID:	CAL000233783
Generator County Code:	43
Generator County:	Santa Clara
TSD EPA ID:	NVD982358483
TSD County Code:	99
TSD County:	Unknown
State Waste Code:	221
State Waste Code Desc.:	Waste oil and mixed oil
Method Code:	H061
Method Description:	FUEL BLENDING PRIOR TO ENERGY RECOVERY AT ANOTHER SITE
Tons:	0.323
Year:	2008
--	--

Map Key	Number of Records	Direction	Distance (mi/ft)	Elev/Diff (ft)	Site	DB
4	15 of 17	W	0.01 / 67.35	340.51 / -1	CERTIFIED TRANSMISSION 16550 RAILROAD AVE STE C MORGAN HILL CA 950370000	HAZNET

SIC Code:		**Mailing City:**	GILROY
NAICS Code:		**Mailing State:**	CA
EPA ID:	CAL000160614	**Mailing Zip:**	950200000
Create Date:	8/6/1996	**Region Code:**	2
Fac Act Ind:	No	**Owner Name:**	ALAN COLLINS
Inact Date:	6/30/1997	**Owner Addr 1:**	16550 RAILROAD AVE STE C
County Code:	43	**Owner Addr 2:**	
County Name:	Santa Clara	**Owner City:**	MORGAN HILL
Mail Name:		**Owner State:**	CA
Mailing Addr 1:	6700 BREM LANE STE 1	**Owner Zip:**	950375253
Mailing Addr 2:		**Owner Phone:**	4087789677
Owner Fax:			

Contact Information

--	--
Contact Name:	ALAN COLLINS
Street Address 1:	6700 BREM LANE STE 1___CANX V97 AD
Street Address 2:	
City:	GILROY
State:	CA
Zip:	950200000
Phone:	4087798221
--	--
--	--

Tanner Information

--	--
Generator EPA ID:	CAL000160614
Generator County Code:	43
Generator County:	Santa Clara
TSD EPA ID:	NVD982358483
TSD County Code:	99
TSD County:	Unknown
State Waste Code:	223

Map Key	Number of Records	Direction	Distance (mi/ft)	Elev/Diff (ft)	Site	DB

State Waste Code Desc.:	Unspecified oil-containing waste
Method Code:	R01
Method Description:	Recycler
Tons:	0.321
Year:	1996
--	--

4	16 of 17	W	0.01 / 67.35	340.51 / -1	GRANTS GARAGE 16550 RAILROAD AVE STE F MORGAN HILL CA 95037	RCRA NON GEN

EPA Handler ID:	CAL000307636
Gen Status Universe:	No Report
Contact Name:	GRANT CORRIGAN
Contact Address:	16550 RAILROAD AVE. , SUITE F , MORGAN HILL , CA, 95037 ,
Contact Phone No and Ext:	408-683-9099
Contact Email:	GRANT@GRANTSGARAGE.COM
Contact Country:	
County Name:	SANTA CLARA
EPA Region:	09
Land Type:	
Receive Date:	20060605

Violation/Evaluation Summary

Note: NO RECORDS: As of Mar 2019, there are no Compliance Monitoring and Enforcement (violation) records associated with this facility (EPA ID).

Handler Summary

Importer Activity:	No
Mixed Waste Generator:	No
Transporter Activity:	Yes
Transfer Facility:	No
Onsite Burner Exemption:	No
Furnace Exemption:	No
Underground Injection Activity:	No
Commercial TSD:	No
Used Oil Transporter:	No
Used Oil Transfer Facility:	No
Used Oil Processor:	No
Used Oil Refiner:	No
Used Oil Burner:	No
Used Oil Market Burner:	No
Used Oil Spec Marketer:	No

Hazardous Waste Handler Details

Sequence No:	1
Receive Date:	20060605
Handler Name:	GRANTS GARAGE
Generator Status Universe:	No Report
Source Type:	Implementer

Owner/Operator Details

Owner/Operator Ind:	Current Operator	**Street No:**	
Type:	Other	**Street 1:**	16550 RAILROAD AVE.
Name:	GRANT CORRIGAN	**Street 2:**	SUITE F
Date Became Current:		**City:**	MORGAN HILL
Date Ended Current:		**State:**	CA
Phone:	408-683-9099	**Country:**	
Source Type:	Implementer	**Zip Code:**	95037

Map Key	Number of Records	Direction	Distance (mi/ft)	Elev/Diff (ft)	Site	DB

Owner/Operator Ind:	Current Owner	**Street No:**	
Type:	Other	**Street 1:**	16550 RAILROAD AVE STE F
Name:	GRANT CORRIGAN	**Street 2:**	
Date Became Current:		**City:**	MORGAN HILL
Date Ended Current:		**State:**	CA
Phone:	408-683-9099	**Country:**	
Source Type:	Implementer	**Zip Code:**	95037

4	17 of 17	W	0.01 / 67.35	340.51 / -1	LEAMAN EQUIPMENT INC 16550 RAILROAD AVE # L MORGAN HILL CA 95037	RCRA SQG

EPA Handler ID:	CAD982498636
Gen Status Universe:	Small Quantity Generator
Contact Name:	ENVIRONMENTAL MANAGER
Contact Address:	16550 RAILROAD AVE # L , , MORGAN HILL , CA, 95037 , US
Contact Phone No and Ext:	408-778-9677
Contact Email:	
Contact Country:	US
County Name:	SANTA CLARA
EPA Region:	09
Land Type:	Other
Receive Date:	19900207

Violation/Evaluation Summary

Note: NO RECORDS: As of Mar 2019, there are no Compliance Monitoring and Enforcement (violation) records associated with this facility (EPA ID).

Handler Summary

Importer Activity:	No
Mixed Waste Generator:	No
Transporter Activity:	No
Transfer Facility:	No
Onsite Burner Exemption:	No
Furnace Exemption:	No
Underground Injection Activity:	No
Commercial TSD:	No
Used Oil Transporter:	No
Used Oil Transfer Facility:	No
Used Oil Processor:	No
Used Oil Refiner:	No
Used Oil Burner:	No
Used Oil Market Burner:	No
Used Oil Spec Marketer:	No

Hazardous Waste Handler Details

Sequence No:	1
Receive Date:	19900207
Handler Name:	LEAMAN EQUIPMENT INC
Generator Status Universe:	Small Quantity Generator
Source Type:	Notification

Owner/Operator Details

Owner/Operator Ind:	Current Operator	**Street No:**	
Type:	Private	**Street 1:**	NOT REQUIRED
Name:	NOT REQUIRED	**Street 2:**	
Date Became Current:		**City:**	NOT REQUIRED
Date Ended Current:		**State:**	ME

Phone:	415-555-1212	**Country:**	
Source Type:	Notification	**Zip Code:**	99999
Owner/Operator Ind:	Current Owner	**Street No:**	
Type:	Private	**Street 1:**	NOT REQUIRED
Name:	MORGAN HILL PARTNERS INC	**Street 2:**	
Date Became Current:		**City:**	NOT REQUIRED
Date Ended Current:		**State:**	ME
Phone:	415-555-1212	**Country:**	
Source Type:	Notification	**Zip Code:**	99999

Map Key	Number of Records	Direction	Distance (mi/ft)	Elev/Diff (ft)	Site	DB
5	1 of 14	SSW	0.03 / 171.66	339.83 / -2	SOUTH COUNTY COLLISION CENTER 16540 RAILROAD AV 100 MORGAN HILL CA 95037	CERS HAZ

Site ID:	69155
Latitude:	37.121820
Longitude:	-121.640640

Regulated Programs

EI Description:	Hazardous Waste Generator	**EI ID:**	10346977
EI Description:	Chemical Storage Facilities	**EI ID:**	10346977

Violations

Violation Date:	03/09/2018	**Violation Source:**	CERS
Violation Program:	HW	**Violation Division:**	Santa Clara County Environmental Health
Citation:	Un-Specified		
Violation Notes:			

Facility is actively generating hazardous waste but has not yet obtained a hazardous waste generator permit from the County.

Violation Description:

Hazardous Waste Generator Program - Administration/Documentation - General Local Ordinance

Violations

Violation Date:	03/09/2018	**Violation Source:**	CERS
Violation Program:	HW	**Violation Division:**	Santa Clara County Environmental Health
Citation:	22 CCR 12 66262.12 - California Code of Regulations, Title 22, Chapter 12, Section(s) 66262.12		
Violation Notes:			

Facility is actively generating hazardous waste but has not yet obtained a state identification number. These numbers are owner specific and site specific, do not use former owner's identification number. Application provided at time of inspection.

Violation Description:

Failure to obtain an Identification Number prior to treating, storing, disposing of, transporting or offering for transportation any hazardous waste.

Evaluations

Eval Date:	03/09/2018
Violations Found:	Yes
Eval General Type:	Compliance Evaluation Inspection
Eval Type:	Routine done by local agency
Eval Division:	Santa Clara County Environmental Health
Eval Program:	HW
Eval Source:	CERS

Eval Notes:

Facility recently changed ownership. Former tenant left in January and property owner began renting space to new owner in March. Business name will remain the same. New owner is Alex Urbina. No disposal of hazardous waste has been performed since new owner began operating this month. MINOR VIOLATIONS CORRECTED AT TIME OF INSPECTION: 1x30 gal waterborne paint waste - no physical state or statement of hazard. Marked. 1x30 gal solvent and paint related material waste - no physical state or statement of hazard. Marked. NOTE 1: Used oil must be managed as hazardous waste and collected on-site and either: 1)Disposed of by dropping of at a certified used oil recycler (eg. autozone) or 2) removed by a licensed hazardous waste hauler Used antifreeze must be managed as hazardous waste and collected on-site and removed by a licensed hazardous waste hauler. NOTE 2: Owner indicated spent booth filters are removed by the booth filter provider (Spray Zone). If filters [Truncated]; Note: data in [EVAL Notes] field for some records is truncated from the source.

Affiliations

Affil Type Desc: Legal Owner
Entity Name: BASS, JASON
Entity Title:
Address: 16540 RAILROAD AV 100
City: MORGAN HILL
State: CA
Country: United States
Zip Code: 95037
Phone: (408) 778-1760

Affil Type Desc: Environmental Contact
Entity Name: ALLISON BASS
Entity Title:
Address: 16540 RAILROAD AVE STE 100
City: MORGAN HILL
State: CA
Country:
Zip Code: 95037
Phone:

Affil Type Desc: Parent Corporation
Entity Name: Alex Urbina
Entity Title:
Address:
City:
State:
Country:
Zip Code:
Phone:

Affil Type Desc: Operator
Entity Name: BASS, JASON
Entity Title:
Address:
City:
State:
Country:
Zip Code:
Phone: (408) 778-1760

Affil Type Desc: Identification Signer
Entity Name: ALLISON BASS
Entity Title: CO OWNER
Address:
City:
State:
Country:
Zip Code:
Phone:

Affil Type Desc: CUPA District
Entity Name: Santa Clara County Environmental Health
Entity Title:
Address: 1555 Berger Drive, Suite 300

Map Key	Number of Records	Direction	Distance (mi/ft)	Elev/Diff (ft)	Site	DB

City: San Jose
State: CA
Country:
Zip Code: 95112-2716
Phone: (408) 918-3400

Affil Type Desc: Document Preparer
Entity Name: ALLISON BASS
Entity Title:
Address:
City:
State:
Country:
Zip Code:
Phone:

Affil Type Desc: Facility Mailing Address
Entity Name: Mailing Address
Entity Title:
Address: 16540 RAILROAD AV 100
City: MORGAN HILL
State: CA
Country:
Zip Code: 95037
Phone:

Affil Type Desc: Property Owner
Entity Name: DIETER POLK
Entity Title:
Address:
City:
State:
Country: United States
Zip Code:
Phone: (408) 779-4091

5	2 of 14	SSW	0.03 / 171.66	339.83 / -2	CERTIFIED AUTO CARE 16540 RAILROAD AV 170 MORGAN HILL CA 95037	CERS HAZ

Site ID: 104314
Latitude: 37.121820
Longitude: -121.640640

Regulated Programs

EI Description: Hazardous Waste Generator **EI ID:** 10346983

EI Description: Chemical Storage Facilities **EI ID:** 10346983

Violations

Violation Date: 03/09/2018 **Violation Source:** CERS
Violation Program: HW **Violation Division:** Santa Clara County Environmental Health
Citation: HSC 6.5 25250.22 - California Health and Safety Code, Chapter 6.5, Section(s) 25250.22
Violation Notes:

Returned to compliance on 11/13/2018. Observed 1x55 gal drum containing drained used oil and gas filters without the words "drained used oil and gas filters" and an accumulation start date.

Violation Description:

Failure to properly manage used oil and/or fuel filters in accordance with the requirements.

Violations

Violation Date: 03/09/2018 ***Violation Source:*** CERS
Violation Program: HMRRP ***Violation Division:*** Santa Clara County Environmental Health
Citation: HSC 6.95 Multiple - California Health and Safety Code, Chapter 6.95, Section(s) Multiple
Violation Notes:

Facility has not paid fees as it relates to the hazardous materials business plan.

Violation Description:

Business Plan Program - Administration/Documentation - General

Violations

Violation Date: 03/09/2018 ***Violation Source:*** CERS
Violation Program: HMRRP ***Violation Division:*** Santa Clara County Environmental Health
Citation: HSC 6.95 25505(a)(4) - California Health and Safety Code, Chapter 6.95, Section(s) 25505(a)(4)
Violation Notes:

Returned to compliance on 11/13/2018. Facility does not annually train and document training as it relates to response to a release or threatened release of a hazardous material.

Violation Description:

Failure to provide initial and annual training to all employees in safety procedures in the event of a release or threatened release of a hazardous material or failure to document and maintain training records for a minimum of three years.

Violations

Violation Date: 03/09/2018 ***Violation Source:*** CERS
Violation Program: HW ***Violation Division:*** Santa Clara County Environmental Health
Citation: HSC 6.5 25160.2 - California Health and Safety Code, Chapter 6.5, Section(s) 25160.2
Violation Notes:

Returned to compliance on 11/13/2018. All consolidated manifests reviewed with dates 2016 to current, fail to identify the receiving facility. If receiving facility is the 210 encinal street address listed on the receipt, provide indication that is the receiving facility. Additionally observed consolidate manifest receipt shipping used oil dated 3-30-17 with only a partial manifest # of "00329".

Violation Description:

Failure of a generator of hazardous waste that meets the conditions to be transported on a consolidated manifest to comply with one or more of the required consolidated manifesting procedures and retain copies of receipts for three years.

Violations

Violation Date: 03/09/2018 ***Violation Source:*** CERS
Violation Program: HW ***Violation Division:*** Santa Clara County Environmental Health
Citation: Un-Specified
Violation Notes:

Facility has not obtained a hazardous waste generator permit. Last payment received was from 7-27-2009 and no invoices have been paid for invoices beginning with 5-1-2010 permit cycle. Repeat violation cited on 1-28-16. Violation escalated to class II.

Violation Description:

Hazardous Waste Generator Program - Administration/Documentation - General Local Ordinance

Violations

Violation Date: 01/28/2016 ***Violation Source:*** CERS
Violation Program: HW ***Violation Division:*** Santa Clara County Environmental Health

Citation: HSC 6.11 25404.1 - California Health and Safety Code, Chapter 6.11, Section(s) 25404.1
Violation Notes:

Violation Description:

Failure to obtain and/or maintain an active hazardous waste generator permit.

Violations

Violation Date: 03/09/2018 ***Violation Source:*** CERS
Violation Program: HW ***Violation Division:*** Santa Clara County Environmental Health
Citation: 22 CCR 12 66262.34(f) - California Code of Regulations, Title 22, Chapter 12, Section(s) 66262.34(f)
Violation Notes:

Returned to compliance on 11/13/2018. The following containers of hazardous waste were unmarked or insufficiently marked: 1x55 gal oil contaminated absorbent waste - no accumulation start date. 1x55 gal used oil - no current accumulation start date. 1x55 gal used antifreeze - no marking except for contents "waste anti-freeze". 2x15 gal used oil dolly - no marking. 1x5 gal used antifreeze dolly - no marking.

Violation Description:

Failure to properly label hazardous waste accumulation containers and portable tanks with the following requirements: "Hazardous Waste", name and address of the generator, physical and chemical characteristics of the Hazardous Waste, and starting accumulation date.

Violations

Violation Date: 03/09/2018 ***Violation Source:*** CERS
Violation Program: HMRRP ***Violation Division:*** Santa Clara County Environmental Health
Citation: HSC 6.95 25505.1 - California Health and Safety Code, Chapter 6.95, Section(s) 25505.1
Violation Notes:

Facility has not notified property owner in writing that they are subject to and in compliance with the hazardous materials business plan.

Violation Description:

Failure to provide a copy of the business plan to the owner or the owner's agent within five working days after receiving a request for a copy from the owner or the owner's agent.

Violations

Violation Date: 03/09/2018 ***Violation Source:*** CERS
Violation Program: HMRRP ***Violation Division:*** Santa Clara County Environmental Health
Citation: HSC 6.95 25508.1(a)-(f) - California Health and Safety Code, Chapter 6.95, Section(s) 25508.1(a)-(f)
Violation Notes:

Facility has 2x55 gal drums of used oil and 2x15 gal used oil dollies however only reported 55 gallons in the hazardous materials inventory. Increase reporting volume and resubmit.

Violation Description:

Failure to electronically update business plan within 30 days of any one of the following events:
A 100 percent or more increase in the quantity of a previously disclosed material.
Any handling of a previously undisclosed hazardous materials at or above reportable quantities.
A change of business address, business ownership, or business name.
A substantial change in the handler's operations that requires modification to any portion of the business plan.

Evaluations

Eval Date: 03/09/2018
Violations Found: Yes
Eval General Type: Compliance Evaluation Inspection
Eval Type: Routine done by local agency
Eval Division: Santa Clara County Environmental Health

Eval Program: HMRRP
Eval Source: CERS
Eval Notes:

Facility last electronically submitted a hazardous materials business plan (HMBP) on 3-14-2017. Resubmit your HMBP this month. Reportable hazardous materials observed on-site at time of inspection included but is not limited to: Used oil (2x55gal, + 2x15 gal) Used antifreeze (1x55 gal, +1x5 gal); Note: data in [EVAL Notes] field for some records is truncated from the source.

Eval Date: 01/28/2016
Violations Found: Yes
Eval General Type: Other/Unknown
Eval Type: Other, not routine, done by local agency
Eval Division: Santa Clara County Environmental Health
Eval Program: HW
Eval Source: CERS
Eval Notes:

On-site with Ray Maiden to conduct a permit investigation for unpaid permit fees in the amount of $6,242.50 (IN0948817, IN0969557, IN0991640, IN1015349, IN1015957, IN1041321, and IN1065831). A copy of the invoice was provided. No payment was received at this time.; Note: data in [EVAL Notes] field for some records is truncated from the source.

Eval Date: 03/09/2018
Violations Found: Yes
Eval General Type: Compliance Evaluation Inspection
Eval Type: Routine done by local agency
Eval Division: Santa Clara County Environmental Health
Eval Program: HW
Eval Source: CERS
Eval Notes:

State identification # CAL000327789 is active.; Note: data in [EVAL Notes] field for some records is truncated from the source.

Eval Date: 11/13/2018
Violations Found: No
Eval General Type: Other/Unknown
Eval Type: Other, not routine, done by local agency
Eval Division: Santa Clara County Environmental Health
Eval Program: HW
Eval Source: CERS
Eval Notes:

On-site to perform a delinquency inspection for unpaid permit fees in the amount of $9,729.00. A copy of the invoice was provided to the owner Keith Bryant. Confirmed that billing address is still correct at 16540 Railroad Ave. Suite 180, Morgan Hill, CA 95037. Partial payment was received today via check in the amount of $2000.00. This inspection report will also serve as receipt. Mr. Bryant stated that he will attempt to pay in monthly installments of $200. Notes: Check# 1730; Note: data in [EVAL Notes] field for some records is truncated from the source.

Affiliations

Affil Type Desc: Legal Owner
Entity Name: BRYANT, KEITH
Entity Title:
Address: 16540 RAILROAD AV 180
City: MORGAN HILL
State: CA
Country: United States
Zip Code: 95037
Phone: (408) 778-8550

Affil Type Desc: Parent Corporation
Entity Name: CERTIFIED AUTO CARE
Entity Title:
Address:
City:
State:
Country:

Zip Code:
Phone:

Affil Type Desc: Operator
Entity Name: BRYANT, KEITH
Entity Title:
Address:
City:
State:
Country:
Zip Code:
Phone: (408) 778-8550

Affil Type Desc: CUPA District
Entity Name: Santa Clara County Environmental Health
Entity Title:
Address: 1555 Berger Drive, Suite 300
City: San Jose
State: CA
Country:
Zip Code: 95112-2716
Phone: (408) 918-3400

Affil Type Desc: Document Preparer
Entity Name: Keith Bryant
Entity Title:
Address:
City:
State:
Country:
Zip Code:
Phone:

Affil Type Desc: Facility Mailing Address
Entity Name: Mailing Address
Entity Title:
Address: 16540 RAILROAD AV 180
City: MORGAN HILL
State: CA
Country:
Zip Code: 95037
Phone:

Affil Type Desc: Identification Signer
Entity Name: Keith Bryant
Entity Title: Owner
Address:
City:
State:
Country:
Zip Code:
Phone:

Affil Type Desc: Property Owner
Entity Name: Railroad Ave LLC/Tom Costello
Entity Title:
Address:
City:
State:
Country: United States
Zip Code:
Phone: (408) 497-5599

Affil Type Desc: Environmental Contact
Entity Name: Keith Bryant
Entity Title:
Address: 16540 Railroad Av Ste 180
City: Morgan Hill
State: CA

Map Key	Number of Records	Direction	Distance (mi/ft)	Elev/Diff (ft)	Site	DB
Country:						
Zip Code:		95037				
Phone:						

5	3 of 14	SSW	0.03 / 171.66	339.83 / -2	CERTIFIED AUTO CARE 16540 RAILROAD AV 170 MORGAN HILL CA 95037	SANTACLARA CUPA

Facility ID: FA0261316

PE: 2205
Description: GENERATES 100 KG YR TO <5 TONS/YR
Record ID: PR0383203

PE: BP01
Description: HMBP FACILITY, 1-3 CHEMICALS
Record ID: PR0383746

5	4 of 14	SSW	0.03 / 171.66	339.83 / -2	SOUTH COUNTY COLLISION CENTER 16540 RAILROAD AV 100 MORGAN HILL CA 95037	SANTACLARA CUPA

Facility ID: FA0260149

PE: BP01
Description: HMBP FACILITY, 1-3 CHEMICALS
Record ID: PR0382198

PE: 2205
Description: GENERATES 100 KG YR TO <5 TONS/YR
Record ID: PR0381260

5	5 of 14	SSW	0.03 / 171.66	339.83 / -2	BUTTERFIELD BMW AUTOMOTIVE SERVICE 16540 RAILROAD AV 190 MORGAN HILL CA 95037	SANTACLARA CUPA

Facility ID: FA0260749

PE: BP01
Description: HMBP FACILITY, 1-3 CHEMICALS
Record ID: PR0382367

PE: 2205
Description: GENERATES 100 KG YR TO <5 TONS/YR
Record ID: PR0382264

5	6 of 14	SSW	0.03 / 171.66	339.83 / -2	SOUTH COUNTY COLLISION CENTER 16540 RAILROAD AV STE 100 MORGAN HILL CA 95037	SANTACLARA CUPA

Facility ID: FA0258046

PE: 2205
Description: GENERATES 100 KG YR TO <5 TONS/YR
Record ID: PR0377680

5	7 of 14	SSW	0.03 / 171.66	339.83 / -2	AUTO SOLUTIONS 16540 RAILROAD AV 150 MORGAN HILL CA 95037	DELISTED HAZ

Siteid: 9664
Latitude: 37.121820

Map Key	Number of Records	Direction	Distance (mi/ft)	Elev/Diff (ft)	Site	DB

Longitude: -121.640640
Original Source: CHAZ
Record Date: 04-JAN-2018

Map Key	Number of Records	Direction	Distance (mi/ft)	Elev/Diff (ft)	Site	DB
5	8 of 14	SSW	0.03 / 171.66	339.83 / -2	AUTO SOLUTIONS 16540 RAILROAD AV 150 MORGAN HILL CA 95037	DELISTED COUNTY

Original Source Facility ID: FA0263564
Original Source Name: Santa Clara County CUPA Facilities List
Record Date: 11-JAN-2018

Map Key	Number of Records	Direction	Distance (mi/ft)	Elev/Diff (ft)	Site	DB
5	9 of 14	SSW	0.03 / 171.66	339.83 / -2	SOUTH COUNTY COLLISION CENTER 16540 RAILROAD AVE, SUITE 100 MORGAN HILL CA 95037	EMISSIONS

2014 Criteria Data

Facility ID: 17798
Facility SIC Code: 7532
CO: 43
Air Basin: SF
District: BA
COID: SCL
DISN: BAY AREA AQMD
CHAPIS:
CERR Code:
TOGT: .0912575
ROGT:
COT:
NOXT:
SOXT:
PMT:
PM10T:

2014 Toxic Data

Facility ID: 17798
Facility SIC Code: 7532
CO: 43
Air Basin: SF
District: BA
TS:
Health Risk Asmt:
Non-Cancer Chronic Haz Ind:
Non-Cancer Acute Haz Ind:
COID: SCL
DISN: BAY AREA AQMD
CHAPIS:
CERR Code:

2015 Criteria Data

Facility ID: 17798
Facility SIC Code: 7532
CO: 43
Air Basin: SF
District: BA
COID: SCL
DISN: BAY AREA AQMD
CHAPIS:
CERR Code:
TOGT: .091257508
ROGT: .091257508
COT:
NOXT:
SOXT:
PMT:
PM10T:

2015 Toxic Data

Facility ID: 17798
Facility SIC Code: 7532
CO: 43
Air Basin: SF
District: BA
TS:
Health Risk Asmt:
COID: SCL
DISN: BAY AREA AQMD
CHAPIS:
CERR Code:

Map Key	Number of Records	Direction	Distance (mi/ft)	Elev/Diff (ft)	Site	DB

Non-Cancer Chronic Haz Ind:
Non-Cancer Acute Haz Ind:

2016 Criteria Data

Facility ID:	17798	***CERR CODE:***	
Facility SIC Code:	7532	***TOGT:***	.0912575
CO:	43	***ROGT:***	.0789147115912
Air Basin:	SF	***COT:***	
District:	BA	***NOXT:***	
COID:	SCL	***SOXT:***	
DISN:	BAY AREA AQMD	***PMT:***	
CHAPIS:		***PM10T:***	

2016 Toxic Data

Facility ID:	17798	***TS:***	
Facility SIC Code:	7532	***HRA:***	
CERR CODE:		***CH Index:***	
COID:	SCL	***AH Index:***	
CO:	43	***Air Basin:***	SF
DISN:	BAY AREA AQMD	***District:***	BA
CHAPIS:			

5	***10 of 14***	***SSW***	***0.03 / 171.66***	***339.83 / -2***	***SOUTH COUNTY COLLISION CENTER 16540 RAILROAD AVE, SUITE 110 MORGAN HILL CA 95037***	***EMISSIONS***

2006 Criteria Data

Facility ID:	17798	***CERR Code:***	
Facility SIC Code:	7532	***TOGT:***	.385
CO:	43	***ROGT:***	.287819
Air Basin:	SF	***COT:***	
District:	BA	***NOXT:***	
COID:	SCL	***SOXT:***	
DISN:	BAY AREA AQMD	***PMT:***	
CHAPIS:		***PM10T:***	

2006 Toxic Data

Facility ID:	17798	***COID:***	SCL
Facility SIC Code:	7532	***DISN:***	BAY AREA AQMD
CO:	43	***CHAPIS:***	
Air Basin:	SF	***CERR Code:***	
District:	BA		
TS:			
Health Risk Asmt:			
Non-Cancer Chronic Haz Ind:			
Non-Cancer Acute Haz Ind:			

2007 Criteria Data

Facility ID:	17798	***CERR Code:***	
Facility SIC Code:	7532	***TOGT:***	.385
CO:	43	***ROGT:***	.287819
Air Basin:	SF	***COT:***	
District:	BA	***NOXT:***	
COID:	SCL	***SOXT:***	
DISN:	BAY AREA AQMD	***PMT:***	

CHAPIS: ***PM10T:***

2007 Toxic Data

Facility ID:	17798	***COID:***	SCL
Facility SIC Code:	7532	***DISN:***	BAY AREA AQMD
CO:	43	***CHAPIS:***	
Air Basin:	SF	***CERR Code:***	
District:	BA		
TS:			
Health Risk Asmt:			
Non-Cancer Chronic Haz Ind:			
Non-Cancer Acute Haz Ind:			

2008 Criteria Data

Facility ID:	17798	***CERR Code:***	
Facility SIC Code:	7532	***TOGT:***	.385
CO:	43	***ROGT:***	.287819
Air Basin:	SF	***COT:***	
District:	BA	***NOXT:***	
COID:	SCL	***SOXT:***	
DISN:	BAY AREA AQMD	***PMT:***	
CHAPIS:		***PM10T:***	

2008 Toxic Data

Facility ID:	17798	***COID:***	SCL
Facility SIC Code:	7532	***DISN:***	BAY AREA AQMD
CO:	43	***CHAPIS:***	
Air Basin:	SF	***CERR Code:***	
District:	BA		
TS:			
Health Risk Asmt:			
Non-Cancer Chronic Haz Ind:			
Non-Cancer Acute Haz Ind:			

2009 Criteria Data

Facility ID:	17798	***CERR Code:***	
Facility SIC Code:	7532	***TOGT:***	.09
CO:	43	***ROGT:***	.077691
Air Basin:	SF	***COT:***	
District:	BA	***NOXT:***	
COID:	SCL	***SOXT:***	
DISN:	BAY AREA AQMD	***PMT:***	
CHAPIS:		***PM10T:***	

2009 Toxic Data

Facility ID:	17798	***COID:***	SCL
Facility SIC Code:	7532	***DISN:***	BAY AREA AQMD
CO:	43	***CHAPIS:***	
Air Basin:	SF	***CERR Code:***	
District:	BA		
TS:			
Health Risk Asmt:			
Non-Cancer Chronic Haz Ind:			
Non-Cancer Acute Haz Ind:			

2010 Toxic Data

Facility ID:	17798	***COID:***	SCL
Facility SIC Code:	7532	***DISN:***	BAY AREA AQMD
CO:	43	***CHAPIS:***	
Air Basin:	SF	***CERR Code:***	
District:	BA		
TS:			
Health Risk Asmt:			
Non-Cancer Chronic Haz Ind:			
Non-Cancer Acute Haz Ind:			

2011 Criteria Data

Facility ID:	17798	***CERR Code:***	
Facility SIC Code:	7532	***TOGT:***	.09
CO:	43	***ROGT:***	.077691
Air Basin:	SF	***COT:***	
District:	BA	***NOXT:***	
COID:	SCL	***SOXT:***	
DISN:	BAY AREA AQMD	***PMT:***	
CHAPIS:		***PM10T:***	

2011 Toxic Data

Facility ID:	17798	***COID:***	SCL
Facility SIC Code:	7532	***DISN:***	BAY AREA AQMD
CO:	43	***CHAPIS:***	
Air Basin:	SF	***CERR Code:***	
District:	BA		
TS:			
Health Risk Asmt:			
Non-Cancer Chronic Haz Ind:			
Non-Cancer Acute Haz Ind:			

2012 Criteria Data

Facility ID:	17798	***CERR Code:***	
Facility SIC Code:	7532	***TOGT:***	.09
CO:	43	***ROGT:***	.077691
Air Basin:	SF	***COT:***	
District:	BA	***NOXT:***	
COID:	SCL	***SOXT:***	
DISN:	BAY AREA AQMD	***PMT:***	
CHAPIS:		***PM10T:***	

2012 Toxic Data

Facility ID:	17798	***COID:***	SCL
Facility SIC Code:	7532	***DISN:***	BAY AREA AQMD
CO:	43	***CHAPIS:***	
Air Basin:	SF	***CERR Code:***	
District:	BA		
TS:			
Health Risk Asmt:			
Non-Cancer Chronic Haz Ind:			
Non-Cancer Acute Haz Ind:			

2013 Criteria Data

Facility ID:	17798	***CERR Code:***	
Facility SIC Code:	7532	***TOGT:***	.09
CO:	43	***ROGT:***	.077691
Air Basin:	SF	***COT:***	
District:	BA	***NOXT:***	

Map Key	Number of Records	Direction	Distance (mi/ft)	Elev/Diff (ft)	Site	DB

COID:	SCL	**SOXT:**	
DISN:	BAY AREA AQMD	**PMT:**	
CHAPIS:		**PM10T:**	

2013 Toxic Data

Facility ID:	17798	**COID:**	SCL
Facility SIC Code:	7532	**DISN:**	BAY AREA AQMD
CO:	43	**CHAPIS:**	
Air Basin:	SF	**CERR Code:**	
District:	BA		
TS:			
Health Risk Asmt:			
Non-Cancer Chronic Haz Ind:			
Non-Cancer Acute Haz Ind:			

5	11 of 14	SSW	0.03 / 171.66	339.83 / -2	SOUTH COUNTY COALITION CENTER 16540 RAILROAD AVE, SUITE 110 MORGAN HILL CA 95037	EMISSIONS

2004 Criteria Data

Facility ID:	15914	**CERR Code:**	
Facility SIC Code:	7532	**TOGT:**	.575
CO:	43	**ROGT:**	.443452
Air Basin:	SF	**COT:**	
District:	BA	**NOXT:**	
COID:	SCL	**SOXT:**	
DISN:	BAY AREA AQMD	**PMT:**	
CHAPIS:		**PM10T:**	

2004 Toxic Data

Facility ID:	15914	**COID:**	SCL
Facility SIC Code:	7532	**DISN:**	BAY AREA AQMD
CO:	43	**CHAPIS:**	
Air Basin:	SF	**CERR Code:**	
District:	BA		
TS:			
Health Risk Asmt:			
Non-Cancer Chronic Haz Ind:			
Non-Cancer Acute Haz Ind:			

2005 Criteria Data

Facility ID:	17798	**CERR Code:**	
Facility SIC Code:	7532	**TOGT:**	.385
CO:	43	**ROGT:**	.287819
Air Basin:	SF	**COT:**	
District:	BA	**NOXT:**	
COID:	SCL	**SOXT:**	
DISN:	BAY AREA AQMD	**PMT:**	
CHAPIS:		**PM10T:**	

2005 Toxic Data

Facility ID:	17798	**COID:**	SCL
Facility SIC Code:	7532	**DISN:**	BAY AREA AQMD
CO:	43	**CHAPIS:**	
Air Basin:	SF	**CERR Code:**	

Map Key	Number of Records	Direction	Distance (mi/ft)	Elev/Diff (ft)	Site	DB

District: BA
TS:
Health Risk Asmt:
Non-Cancer Chronic Haz Ind:
Non-Cancer Acute Haz Ind:

5	12 of 14	SSW	0.03 / 171.66	339.83 / -2	SOUTH COUNTY COLLISION CENTER 16540 RAILROAD AVE STE 100 MORGAN HILL CA 95037	RCRA NON GEN

EPA Handler ID: CAL000432285
Gen Status Universe: No Report
Contact Name: ALLISON BASS
Contact Address: 1411 SWALLOW LANE , , GILROY , CA, 95020 ,
Contact Phone No and Ext: 408-778-1760
Contact Email: SOUTHCOUNTYCOLLISION@VERIZON.NET
Contact Country:
County Name: SANTA CLARA
EPA Region: 09
Land Type:
Receive Date: 20171120

Violation/Evaluation Summary

Note: NO RECORDS: As of Mar 2019, there are no Compliance Monitoring and Enforcement (violation) records associated with this facility (EPA ID).

Handler Summary

Importer Activity: No
Mixed Waste Generator: No
Transporter Activity: Yes
Transfer Facility: No
Onsite Burner Exemption: No
Furnace Exemption: No
Underground Injection Activity: No
Commercial TSD: No
Used Oil Transporter: No
Used Oil Transfer Facility: No
Used Oil Processor: No
Used Oil Refiner: No
Used Oil Burner: No
Used Oil Market Burner: No
Used Oil Spec Marketer: No

Hazardous Waste Handler Details

Sequence No: 1
Receive Date: 20171120
Handler Name: SOUTH COUNTY COLLISION CENTER
Generator Status Universe: No Report
Source Type: Implementer

Owner/Operator Details

Owner/Operator Ind: Current Owner
Type: Other
Name: NEW PACIFIC GROUP - DAVE WANG
Date Became Current:
Date Ended Current:
Phone: 408-483-8248
Source Type: Implementer

Street No:
Street 1: 1362 OAK KNOLL DR
Street 2:
City: SAN JOSE
State: CA
Country:
Zip Code: 95129

Map Key	Number of Records	Direction	Distance (mi/ft)	Elev/Diff (ft)	Site	DB

Owner/Operator Ind:	Current Operator	**Street No:**	
Type:	Other	**Street 1:**	1411 SWALLOW LANE
Name:	ALLISON BASS	**Street 2:**	
Date Became Current:		**City:**	GILROY
Date Ended Current:		**State:**	CA
Phone:	408-778-1760	**Country:**	
Source Type:	Implementer	**Zip Code:**	95020

5	13 of 14	SSW	0.03 / 171.66	339.83 / -2	CERTIFIED AUTO CARE 16540 RAILROAD AVE STE 180 MORGAN HILL CA 95037	RCRA NON GEN

EPA Handler ID:	CAL000327789
Gen Status Universe:	No Report
Contact Name:	KEITH BRYANT
Contact Address:	16540 RAILROAD AVE STE 180 , , MORGAN HILL , CA, 95037 ,
Contact Phone No and Ext:	408-775-8550
Contact Email:	KEITHGBRYANT@GMAIL.COM
Contact Country:	
County Name:	SANTA CLARA
EPA Region:	09
Land Type:	
Receive Date:	20071212

Violation/Evaluation Summary

Note: NO RECORDS: As of Mar 2019, there are no Compliance Monitoring and Enforcement (violation) records associated with this facility (EPA ID).

Handler Summary

Importer Activity:	No
Mixed Waste Generator:	No
Transporter Activity:	Yes
Transfer Facility:	No
Onsite Burner Exemption:	No
Furnace Exemption:	No
Underground Injection Activity:	No
Commercial TSD:	No
Used Oil Transporter:	No
Used Oil Transfer Facility:	No
Used Oil Processor:	No
Used Oil Refiner:	No
Used Oil Burner:	No
Used Oil Market Burner:	No
Used Oil Spec Marketer:	No

Hazardous Waste Handler Details

Sequence No:	1
Receive Date:	20071212
Handler Name:	CERTIFIED AUTO CARE
Generator Status Universe:	No Report
Source Type:	Implementer

Owner/Operator Details

Owner/Operator Ind:	Current Operator	**Street No:**	
Type:	Other	**Street 1:**	16540 RAILROAD AVE STE 180
Name:	KEITH BRYANT	**Street 2:**	
Date Became Current:		**City:**	MORGAN HILL
Date Ended Current:		**State:**	CA

Phone:	408-775-8550	**Country:**	
Source Type:	Implementer	**Zip Code:**	95037
Owner/Operator Ind:	Current Owner	**Street No:**	
Type:	Other	**Street 1:**	16540 RAILROAD AVE STE 180
Name:	KEITH BRYANT	**Street 2:**	
Date Became Current:		**City:**	MORGAN HILL
Date Ended Current:		**State:**	CA
Phone:	408-775-8550	**Country:**	
Source Type:	Implementer	**Zip Code:**	95037

5	14 of 14	SSW	0.03 / 171.66	339.83 / -2	SOUTH COUNTY COLLISION CENTER 16540 RAILROAD AVE STE 100 MORGAN HILL CA 95037	RCRA NON GEN

EPA Handler ID:	CAL000435682
Gen Status Universe:	No Report
Contact Name:	ALEJANDRO URBINA
Contact Address:	16540 RAILROAD AVE STE 100 , , MORGAN HILL , CA, 95037 ,
Contact Phone No and Ext:	831-588-6837
Contact Email:	SOUTHCOUNTYCOLLISIONCENTER@GMAIL.COM
Contact Country:	
County Name:	SANTA CLARA
EPA Region:	09
Land Type:	
Receive Date:	20180503

Violation/Evaluation Summary

Note: NO RECORDS: As of Mar 2019, there are no Compliance Monitoring and Enforcement (violation) records associated with this facility (EPA ID).

Handler Summary

Importer Activity:	No
Mixed Waste Generator:	No
Transporter Activity:	Yes
Transfer Facility:	No
Onsite Burner Exemption:	No
Furnace Exemption:	No
Underground Injection Activity:	No
Commercial TSD:	No
Used Oil Transporter:	No
Used Oil Transfer Facility:	No
Used Oil Processor:	No
Used Oil Refiner:	No
Used Oil Burner:	No
Used Oil Market Burner:	No
Used Oil Spec Marketer:	No

Hazardous Waste Handler Details

Sequence No:	1
Receive Date:	20180503
Handler Name:	SOUTH COUNTY COLLISION CENTER
Generator Status Universe:	No Report
Source Type:	Implementer

Owner/Operator Details

Owner/Operator Ind:	Current Owner	**Street No:**	
Type:	Other	**Street 1:**	16540 RAILROAD AVE STE 100

Map Key	Number of Records	Direction	Distance (mi/ft)	Elev/Diff (ft)	Site	DB

Name:	ALEJANDRO URBINA	**Street 2:**	
Date Became Current:		**City:**	MORGAN HILL
Date Ended Current:		**State:**	CA
Phone:	831-588-6837	**Country:**	
Source Type:	Implementer	**Zip Code:**	95037
Owner/Operator Ind:	Current Operator	**Street No:**	
Type:	Other	**Street 1:**	16540 RAILROAD AVE STE 100
Name:	ALEJANDRO URBINA	**Street 2:**	
Date Became Current:		**City:**	MORGAN HILL
Date Ended Current:		**State:**	CA
Phone:	831-588-6837	**Country:**	
Source Type:	Implementer	**Zip Code:**	95037

6	1 of 1	S	0.04 / 230.01	338.29 / -3	16530 RAILROAD STREET, SUITE 120 MORGAN HILL CA	CDL

Clue:	2002-06-073
Date:	6/16/2002
County:	SANTA CLARA
Lab Type:	L
Lab Type Description:	Illegal Drug Lab - location where an illegal drug lab was operated or drug lab equipment and/or materials were stored.

7	1 of 1	WSW	0.06 / 313.48	339.22 / -2	G E M AUTO BODY 198 MAST STREET MORGAN HILL CA 95037	EMISSIONS

1990 Criteria Data

Facility ID:	5703	**CERR Code:**	
Facility SIC Code:	7532	**TOGT:**	.4
CO:	43	**ROGT:**	.3968
Air Basin:	SF	**COT:**	
District:	BA	**NOXT:**	
COID:	SCL	**SOXT:**	
DISN:	BAY AREA AQMD	**PMT:**	
CHAPIS:		**PM10T:**	

1990 Toxic Data

Facility ID:	5703	**COID:**	SCL
Facility SIC Code:	7532	**DISN:**	BAY AREA AQMD
CO:	43	**CHAPIS:**	
Air Basin:	SF	**CERR Code:**	
District:	BA		
TS:			
Health Risk Asmt:			
Non-Cancer Chronic Haz Ind:			
Non-Cancer Acute Haz Ind:			

8	1 of 4	WSW	0.06 / 316.41	339.32 / -2	Pacific Northwest Oil 16490 VINEYARD BL MORGAN HILL CA 95037	CERS HAZ

Site ID:	375341
Latitude:	37.120430
Longitude:	-121.641650

Regulated Programs

EI Description: Chemical Storage Facilities ***EI ID:*** 10346947

Affiliations

Affil Type Desc: Document Preparer
Entity Name: Steve Azevedo
Entity Title:
Address:
City:
State:
Country:
Zip Code:
Phone:

Affil Type Desc: Environmental Contact
Entity Name: Steve Azevedo
Entity Title:
Address: PO BOX 6099
City: STOCKTON
State: CA
Country:
Zip Code: 95206
Phone:

Affil Type Desc: Operator
Entity Name: Pacific Northwest Oil
Entity Title:
Address:
City:
State:
Country:
Zip Code:
Phone: (209) 948-0302

Affil Type Desc: CUPA District
Entity Name: Santa Clara County Environmental Health
Entity Title:
Address: 1555 Berger Drive, Suite 300
City: San Jose
State: CA
Country:
Zip Code: 95112-2716
Phone: (408) 918-3400

Affil Type Desc: Parent Corporation
Entity Name: Pacific Northwest Oil
Entity Title:
Address:
City:
State:
Country:
Zip Code:
Phone:

Affil Type Desc: Property Owner
Entity Name: PACIFIC NORTHWEST OIL
Entity Title:
Address:
City:
State:
Country: United States
Zip Code:
Phone: (209) 948-0302

Affil Type Desc: Identification Signer

Map Key	Number of Records	Direction	Distance (mi/ft)	Elev/Diff (ft)	Site	DB

Entity Name: steve azevedo
Entity Title: env manager
Address:
City:
State:
Country:
Zip Code:
Phone:

Affil Type Desc: Facility Mailing Address
Entity Name: Mailing Address
Entity Title:
Address: 16490 VINEYARD BL
City: MORGAN HILL
State: CA
Country:
Zip Code: 95037
Phone:

Affil Type Desc: Legal Owner
Entity Name: Pacific Northwest Oil
Entity Title:
Address: P.O. Box 6930
City: STOCKTON
State: CA
Country: United States
Zip Code: 95206
Phone: (208) 948-0302

8	2 of 4	WSW	0.06 / 316.41	339.32 / -2	PACIFIC NORTHWEST OIL 16490 VINEYARD BL MORGAN HILL CA 95037-5497	SANTACLARA CUPA

Facility ID: FA0272529

PE: BP01
Description: HMBP FACILITY, 1-3 CHEMICALS
Record ID: PR0412250

8	3 of 4	WSW	0.06 / 316.41	339.32 / -2	Pacific Northwest Oil 16490 VINEYARD BL MORGAN HILL CA 95037	DELISTED HAZ

Siteid: 375341
Latitude: 37.120430
Longitude: -121.641650
Original Source: CHAZ
Record Date: 20-OCT-2017

8	4 of 4	WSW	0.06 / 316.41	339.32 / -2	Pacific Northwest Oil 16490 VINEYARD BL MORGAN HILL CA 95037	DELISTED CTNK

Site ID: 375341
Latitude: 37.120430
Longitude: -121.641650
Original Source: CTNK
Record Date: 29-NOV-2018

9	1 of 4	WSW	0.07 / 366.61	338.74 / -3	AL CASTLE INC HEADQUARTERS 190 MAST STREET MORGAN HILL CA 95037	HHSS

County: Santa Clara

Map Key	Number of Records	Direction	Distance (mi/ft)	Elev/Diff (ft)	Site	DB

Pdf File Url: http://geotracker.waterboards.ca.gov/ustpdfs/pdf/0002cd42.pdf

---

9	2 of 4	WSW	0.07 / 366.61	338.74 / -3	Castle Vegtech 190 Mast St CA	SANTACLARA HSOL

SCVWD ID: 09S3E28K02s
Solvent Files: http://cf.valleywater.org/Zim/Zim%20Files/09/09S3E28K02s/
County: Santa Clara

9	3 of 4	WSW	0.07 / 366.61	338.74 / -3	A.L.CASTLE,INC. HEADQUARTERS 190 MAST STREET MORGAN HILL CA	HIST TANK

Owner Name: A.L.CASTLE,INC
Owner Street: 190 MAST STREET
Owner City: MORGAN HILL
Owner State: CA
Owner Zip: 95037

No of Containers: 1
County: SANTA CLARA
Facility State: CA
Facility Zip: 95037

9	4 of 4	WSW	0.07 / 366.61	338.74 / -3	CASTLE VEGTECH INC 190 MAST ST MORGAN HILL CA 95037	RCRA SQG

EPA Handler ID: CAD028714640
Gen Status Universe: Small Quantity Generator
Contact Name:
Contact Address: US
Contact Phone No and Ext:
Contact Email:
Contact Country: US
County Name: SANTA CLARA
EPA Region: 09
Land Type:
Receive Date: 19960901

Violation/Evaluation Summary

Note: NO RECORDS: As of Mar 2019, there are no Compliance Monitoring and Enforcement (violation) records associated with this facility (EPA ID).

Handler Summary

Importer Activity: No
Mixed Waste Generator: No
Transporter Activity: No
Transfer Facility: No
Onsite Burner Exemption: No
Furnace Exemption: No
Underground Injection Activity: No
Commercial TSD: No
Used Oil Transporter: No
Used Oil Transfer Facility: No
Used Oil Processor: No
Used Oil Refiner: No
Used Oil Burner: No
Used Oil Market Burner: No
Used Oil Spec Marketer: No

Map Key	Number of Records	Direction	Distance (mi/ft)	Elev/Diff (ft)	Site	DB

Hazardous Waste Handler Details

Sequence No:	1
Receive Date:	19960901
Handler Name:	CASTLE VEGTECH INC
Generator Status Universe:	Small Quantity Generator
Source Type:	Implementer

Hazardous Waste Handler Details

Sequence No:	1
Receive Date:	19800818
Handler Name:	CASTLE VEGTECH INC
Generator Status Universe:	Small Quantity Generator
Source Type:	Notification

Owner/Operator Details

Owner/Operator Ind:	Current Operator	***Street No:***	
Type:	Private	***Street 1:***	NOT REQUIRED
Name:	NOT REQUIRED	***Street 2:***	
Date Became Current:		***City:***	NOT REQUIRED
Date Ended Current:		***State:***	ME
Phone:	415-555-1212	***Country:***	
Source Type:	Implementer	***Zip Code:***	99999

Owner/Operator Ind:	Current Owner	***Street No:***	
Type:	Private	***Street 1:***	NOT REQUIRED
Name:	A L CASTLE INC	***Street 2:***	
Date Became Current:		***City:***	NOT REQUIRED
Date Ended Current:		***State:***	ME
Phone:	415-555-1212	***Country:***	
Source Type:	Notification	***Zip Code:***	99999

10	***1 of 4***	***S***	***0.09 / 455.37***	***339.29 / -2***	***LUSAMERICA FOODS 16480 RAILROAD AVE MORGAN HILL CA 95037***	***AST***

Total Capacity(Gal):	12,000	***Owner Name:***	LUSAMERICA FOODS
CUPA:	Santa Clara County	***County:***	Santa Clara

10	***2 of 4***	***S***	***0.09 / 455.37***	***339.29 / -2***	***LUSAMERICA FOODS INC 16480 RAILROAD AV MORGAN HILL CA 95037***	***CERS TANK***

Site ID:	45508
Latitude:	37.120360
Longitude:	-121.639630

Regulated Programs

EI Description:	Chemical Storage Facilities
EI ID:	10346944
EI Description:	Hazardous Waste Generator
EI ID:	10346944
EI Description:	Aboveground Petroleum Storage
EI ID:	10346944

Violations

Violation Date: 07/15/2015 ***Violation Source:*** CERS
Violation Program: HMRRP ***Violation Division:*** Santa Clara County Environmental Health
Citation: HSC 6.95 25508(a)(1) - California Health and Safety Code, Chapter 6.95, Section(s) 25508(a)(1)
Violation Notes:

_____ FACILITY HAS NOT CONDUCTED EMPLOYEE TRAINING AS REQUIRED. _____

Violation Description:

Failure to establish and electronically submit an adequate training program in safety procedures in the event of a release or threatened release of a hazardous material.

Violations

Violation Date: 08/16/2018 ***Violation Source:*** CERS
Violation Program: HW ***Violation Division:*** Santa Clara County Environmental Health
Citation: HSC 6.5 Multiple - California Health and Safety Code, Chapter 6.5, Section(s) Multiple
Violation Notes:

The facility did not submit a written response to the 7/15/2015 inspection. Observed a copy of the report on site. Observed the following violations corrected: G111 Emergency Equipment, G211 Emergency Information Posted: SQG, G410 Management of Used Oil/Fuel Filters, G412 Container Marking: Used Oil/Fuel Filters.

Violation Description:

Hazardous Waste Generator Program - Administration/Documentation - General

Violations

Violation Date: 08/16/2018 ***Violation Source:*** CERS
Violation Program: HW ***Violation Division:*** Santa Clara County Environmental Health
Citation: 22 CCR 12 66262.34(f) - California Code of Regulations, Title 22, Chapter 12, Section(s) 66262.34(f)
Violation Notes:

The following containers/tanks were not properly marked: used oil tank, used oil drums (2x), paper filters/oily debris, waste diesel, 5 gallon used oil transfer bucket. Ensure all hazardous waste containers are properly marked. This is a repeat violation.

Violation Description:

Failure to properly label hazardous waste accumulation containers and portable tanks with the following requirements: "Hazardous Waste", name and address of the generator, physical and chemical characteristics of the Hazardous Waste, and starting accumulation date.

Violations

Violation Date: 07/15/2015 ***Violation Source:*** CERS
Violation Program: HW ***Violation Division:*** Santa Clara County Environmental Health
Citation: HSC 6.5 Multiple Sections - California Health and Safety Code, Chapter 6.5, Section(s) Multiple Sections
Violation Notes:

_____ OBSERVED THAT THE CONTAINER MARKED AS SPILL MATERIALS STORED NEAR THE DIESEL FUEL TANK WAS EMPTY. _____

Violation Description:

Haz Waste Generator Program - Operations/Maintenance - General

Violations

Violation Date: 07/15/2015 ***Violation Source:*** CERS
Violation Program: HW ***Violation Division:*** Santa Clara County Environmental Health

Citation: 22 CCR 16 66266.130 - California Code of Regulations, Title 22, Chapter 16, Section(s) 66266.130
Violation Notes:

_____ OBSERVED 1x55 GALLON DRUM CONTAINING DRAINED USED OIL FILTER WITHOUT AN ACCUMULATION START DATE. _____

Violation Description:

Failure to properly handle, manage, label, and recycle used oil and fuel filters.

Violations

Violation Date: 08/16/2018 ***Violation Source:*** CERS
Violation Program: HW ***Violation Division:*** Santa Clara County Environmental Health
Citation: 40 CFR 1 265.201(c)(5) - U.S. Code of Federal Regulations, Title 40, Chapter 1, Section(s) 265.201(c)(5)
Violation Notes:

The used oil tank is not being inspected weekly as required. Observed oil in the secondary containment structure of the tank. This is a repeat violation.

Violation Description:

Failure to inspect hazardous waste tanks for the following, when present:
4) The construction materials of the tank at least weekly to detect corrosion or leaking of fixtures or seams.
5) The construction materials of, and the area immediately surrounding, discharge confinement structures (e.g., dikes) at least weekly to detect erosion or obvious signs of leakage (e.g., wet spots or dead vegetation).

Violations

Violation Date: 08/16/2018 ***Violation Source:*** CERS
Violation Program: APSA ***Violation Division:*** Santa Clara County Environmental Health
Citation: HSC 6.67 25270.4.5(a) - California Health and Safety Code, Chapter 6.67, Section(s) 25270.4.5(a)
Violation Notes:

The Plan does not identify the following: -A frequency for testing tanks and containers. -A testing schedule for tanks and containers. -Reference the industry standard for testing tanks and containers. -Identify the appropriate qualifications for personnel conduction tests and inspections.

Violation Description:

Failure to discuss in the SPCC Plan procedures to test or inspect each aboveground container for integrity in accordance with industry standards:

1. On a regular schedule.

2. After material repairs are made.

3. By qualified personnel.

4. The frequency and type of testing and inspections based on container size, configuration, and design.

Violations

Violation Date: 08/16/2018 ***Violation Source:*** CERS
Violation Program: HW ***Violation Division:*** Santa Clara County Environmental Health
Citation: 40 CFR 1 262.34(d)(5)(iii) - U.S. Code of Federal Regulations, Title 40, Chapter 1, Section(s) 262.34(d)(5)(iii)
Violation Notes:

The type and number of violations indicates that the employees involved with hazardous waste management are in need of training. Have the employees trained and refresh the training as needed. This is a repeat violation. HMCD provides free training for Small Quantity Generators. See the website below for upcoming classes and registration information. https://www.eventbrite.com/o/hazardous-materials-compliance-division-387725210

Violation Description:

Failure to ensure that all employees are thoroughly familiar with proper waste handling and emergency procedures, relevant to their responsibilities during normal facility operations and emergencies.

Violations

Violation Date: 07/15/2015 ***Violation Source:*** CERS
Violation Program: HMRRP ***Violation Division:*** Santa Clara County Environmental Health
Citation: HSC 6.95 25508(a)(1) - California Health and Safety Code, Chapter 6.95, Section(s) 25508(a)(1)
Violation Notes:

_____ DOCUMENT UPLOADED TO CERS IS NOT UP TO DATE.
_____

Violation Description:

Failure to establish and electronically submit an adequate emergency response plan and procedures for a release or threatened release of a hazardous material.

Violations

Violation Date: 08/16/2018 ***Violation Source:*** CERS
Violation Program: HW ***Violation Division:*** Santa Clara County Environmental Health
Citation: 40 CFR 1 265.174 - U.S. Code of Federal Regulations, Title 40, Chapter 1, Section(s) 265.174
Violation Notes:

Containers were missing marking and spills were not appropriately addressed in a timely manner indicating that inspections are not being done. Ensure hazardous waste container areas are inspected at least weekly. This is a repeat violation.

Violation Description:

Failure to inspect hazardous waste storage areas at least weekly and look for leaking and deteriorating containers.

Violations

Violation Date: 08/16/2018 ***Violation Source:*** CERS
Violation Program: HMRRP ***Violation Division:*** Santa Clara County Environmental Health
Citation: HSC 6.95 25508.2 - California Health and Safety Code, Chapter 6.95, Section(s) 25508.2
Violation Notes:

Annual submittals have not been made as required.

Violation Description:

Failure to annually review and electronically certify that the business plan is complete and accurate on or before the annual due date.

Violations

Violation Date: 07/15/2015 ***Violation Source:*** CERS
Violation Program: APSA ***Violation Division:*** Santa Clara County Environmental Health
Citation: HSC 6.67 25270.4.5(a) - California Health and Safety Code, Chapter 6.67, Section(s) 25270.4.5(a)
Violation Notes:

Violation Description:

Failure to prepare and implement a Spill Prevention Control and Countermeasure (SPCC) Plan .

Violations

Violation Date: 08/16/2018 ***Violation Source:*** CERS
Violation Program: HW ***Violation Division:*** Santa Clara County Environmental Health
Citation: 40 CFR 1 265.31 - U.S. Code of Federal Regulations, Title 40, Chapter 1, Section(s) 265.31
Violation Notes:

Observed spills of used oil around the used oil containers and tank that were not immediately addressed. Ensure spills are addressed in a timely manner

to avoid releases of hazardous waste to the environment.

Violation Description:

Failure to maintain and operate the facility to minimize the possibility of a fire, explosion, or any unplanned sudden or non-sudden release of hazardous waste or hazardous waste constituents to air, soil, or surface water which could threaten human health or the environment.

Violations

Violation Date: 08/16/2018 ***Violation Source:*** CERS
Violation Program: APSA ***Violation Division:*** Santa Clara County Environmental Health
Citation: HSC 6.67 25270.4.5(a) - California Health and Safety Code, Chapter 6.67, Section(s) 25270.4.5(a)
Violation Notes:

The Plan does not address the liquid sensing device in the emergency generator's rupture basin. The Plan does not address the Veeder-Root TLS-2 or the Pneumercator LC-1001 liquid level monitoring systems on the 12,000-gallon diesel fuel tank. During the inspection the Pneumercator LC-1001 was in alarm as indicated by an illuminated red light that is marked as "HIGH". Both monitoring panels and associated sensors are to be services by a Veeder-Root or Pneumercator technician to ensure operability and functionality. Provide this office a copy of the service reports by 9/16/18.

Violation Description:

Failure to regularly test liquid level sensing devices to ensure proper operation.

Violations

Violation Date: 08/16/2018 ***Violation Source:*** CERS
Violation Program: APSA ***Violation Division:*** Santa Clara County Environmental Health
Citation: HSC 6.67 25270.4.5(a) - California Health and Safety Code, Chapter 6.67, Section(s) 25270.4.5(a)
Violation Notes:

The 120-gallon AST containing used oil in the auto shop must be certified and recommended for continued use by either an STI SP001 AST Inspector or API 653 AST Inspector as the tank?s secondary containment inspection rod had approximately 0.25-in of used oil on it. It is recommended that this AST be taken out of service until a formal inspection is completed.

Violation Description:

"Failure to test or inspect each aboveground container for integrity based on industry standards as discussed in the SPCC Plan:
1. On a regular schedule.
2. After making material repairs.
3. Use non-destructive testing.
4. Inspect each container?s supports, foundations, and outside for signs of deterioration, discharges, or accumulation of oil inside diked areas."

Violations

Violation Date: 08/16/2018 ***Violation Source:*** CERS
Violation Program: HMRRP ***Violation Division:*** Santa Clara County Environmental Health
Citation: HSC 6.95 25508(a)(1) - California Health and Safety Code, Chapter 6.95, Section(s) 25508(a)(1)
Violation Notes:

The inventory information submitted to CERS on 12/8/2017 was not complete. Submit a complete chemical inventory including the hazardous materials noted in the comments. This is a repeat violation.

Violation Description:

Failure to complete and electronically submit hazardous material inventory information for all reportable hazardous materials on site at or above reportable quantities.

Violations

Violation Date: 08/16/2018 ***Violation Source:*** CERS
Violation Program: HW ***Violation Division:*** Santa Clara County Environmental Health
Citation: 40 CFR 1 265.172 - U.S. Code of Federal Regulations, Title 40, Chapter 1, Section(s) 265.172

Violation Notes:

Observed waste diesel being stored in a poly drum. Store combustible wastes in metal containers to avoid increasing the risk during a fire.

Violation Description:

Failure to accumulate or store hazardous waste in container made of or lined with materials which will not react with, and are otherwise compatible with, the hazardous waste to be stored.

Violations

Violation Date: 07/15/2015 ***Violation Source:*** CERS
Violation Program: HW ***Violation Division:*** Santa Clara County Environmental Health
Citation: HSC 6.5 Multiple Sections - California Health and Safety Code, Chapter 6.5, Section(s) Multiple Sections
Violation Notes:

_____ OBSERVED 1x55 GALLON DRUM CONTAINING USED OIL AND 1x55 GALLON DRUM CONTAINING WASTE ANTIFREEZE THAT WERE NOT BEING INSPECTED AS REQUIRED. _____

Violation Description:

Haz Waste Generator Program - Operations/Maintenance - General

Violations

Violation Date: 08/16/2018 ***Violation Source:*** CERS
Violation Program: APSA ***Violation Division:*** Santa Clara County Environmental Health
Citation: HSC 6.67 25270.4.5(a) - California Health and Safety Code, Chapter 6.67, Section(s) 25270.4.5(a)
Violation Notes:

The following site personnel are listed in the Plan but no longer employed with the company: -Primary Contact: Philip Ruloph -Facility Inspector: Marcos Dastaneda

Violation Description:

Failure to include in the SPCC Plan:

1. A contact list and phone numbers for the facility response coordinator, National Response Center, cleanup contractors with an agreement for response, and all Federal, State, and local agencies who must be contacted in case of a discharge

2. Information and procedures that would enable a person reporting an oil discharge to relate all information as described in 40 CFR 112.7(a)(4), unless facility submitted a Facility Response Plan.

Violations

Violation Date: 07/15/2015 ***Violation Source:*** CERS
Violation Program: HW ***Violation Division:*** Santa Clara County Environmental Health
Citation: 22 CCR 16 66266.130 - California Code of Regulations, Title 22, Chapter 16, Section(s) 66266.130
Violation Notes:

_____ OBSERVED 1x55 GALLON DRUM CONTAINING PAPER CARTRIDGE TYPE FILTERS MIXED IN WITH METAL TYPE FILTERS. _____

Violation Description:

Failure to properly handle, manage, label, and recycle used oil and fuel filters.

Violations

Violation Date: 07/15/2015 ***Violation Source:*** CERS
Violation Program: HMRRP ***Violation Division:*** Santa Clara County Environmental Health

Citation: HSC 6.95 25508(a)(1) - California Health and Safety Code, Chapter 6.95, Section(s) 25508(a)(1)
Violation Notes:

_____ CHEMICALS LISTED IN THE COMMENTS SECTION WERE NOT LISTED OR INCORRECTLY LISTED ON THE CHEMICAL INVENTORY. _____

Violation Description:

Failure to complete and electronically submit hazardous material inventory information for all reportable hazardous materials on site at or above reportable quantities.

Violations

Violation Date: 08/16/2018 ***Violation Source:*** CERS
Violation Program: HMRRP ***Violation Division:*** Santa Clara County Environmental Health
Citation: HSC 6.95 25505(a)(4) - California Health and Safety Code, Chapter 6.95, Section(s) 25505(a)(4)
Violation Notes:

Facility does not have documentation of Hazardous Materials emergency response training. Ensure all employees are properly trained to their job duties and the training is documented. A copy of the HMBP Training log (UN-103) which includes the required elements of the training was provided with this report. This is a repeat violation.

Violation Description:

Failure to provide initial and annual training to all employees in safety procedures in the event of a release or threatened release of a hazardous material or failure to document and maintain training records for a minimum of three years.

Violations

Violation Date: 08/16/2018 ***Violation Source:*** CERS
Violation Program: APSA ***Violation Division:*** Santa Clara County Environmental Health
Citation: HSC 6.67 25270.4.5(a) - California Health and Safety Code, Chapter 6.67, Section(s) 25270.4.5(a)
Violation Notes:

In section II. General, Section B: Applicability; it states that the total storage capacity at the site is approximately 12,000 gallons. During the inspection it was observed that the total storage capacity for tanks and containers (>/= 55-gallons) combined was 12,935-gallons.

Violation Description:

Failure to address in the SPCC Plan the type of oil and storage capacity for each fixed container, and either the type of oil and storage capacity for each mobile or portable container, or an estimate of the potential number of mobile or portable containers, the types of oil, and anticipated storage capacities.

Violations

Violation Date: 08/16/2018 ***Violation Source:*** CERS
Violation Program: APSA ***Violation Division:*** Santa Clara County Environmental Health
Citation: HSC 6.67 25270.4.5 (a) - California Health and Safety Code, Chapter 6.67, Section(s) 25270.4.5 (a)
Violation Notes:

The following attestations were missing from the Section B "Certification by Professional Engineer": -That he or his agent has visited the site. -That procedures for required inspections and testing have been established. -That the Plan is adequate for the facility.

Violation Description:

Failure of the owner or operator to ensure a professional engineer makes all required attestations in the SPCC Plan.

Violations

Violation Date: 08/16/2018 ***Violation Source:*** CERS
Violation Program: HMRRP ***Violation Division:*** Santa Clara County Environmental Health
Citation: HSC 6.95 25508(a)(1) - California Health and Safety Code, Chapter 6.95, Section(s) 25508(a)(1)
Violation Notes:

Facility map submitted to CERS on 12/8/2017 did not include all the required information. Submit a complete map. See below for requirements.

Violation Description:

Failure to complete and electronically submit a site map with all required content.

Violations

Violation Date: 08/16/2018 ***Violation Source:*** CERS
Violation Program: APSA ***Violation Division:*** Santa Clara County Environmental Health
Citation: HSC 6.67 25270.4.5 (a) - California Health and Safety Code, Chapter 6.67, Section(s) 25270.4.5 (a)
Violation Notes:

The facility failed to conduct and record daily and monthly inspections as noted in Section V. of the Plan.

Violation Description:

Failure to comply with one or more of the following requirements:
1. Have record of inspections and integrity tests signed by the appropriate supervisor or inspector.
2. Keep written procedures and records of inspections and integrity tests for at least three years.
3. Keep comparison records.

Violations

Violation Date: 07/15/2015 ***Violation Source:*** CERS
Violation Program: HW ***Violation Division:*** Santa Clara County Environmental Health
Citation: HSC 6.5 Multiple Sections - California Health and Safety Code, Chapter 6.5, Section(s) Multiple Sections
Violation Notes:

_____ OBSERVED A 110-GALLON TANK CONTAINING USED OIL THAT IS NOT BEING INSPECTED AS REQUIRED. _____

Violation Description:

Haz Waste Generator Program - Operations/Maintenance - General

Violations

Violation Date: 07/15/2015 ***Violation Source:*** CERS
Violation Program: HW ***Violation Division:*** Santa Clara County Environmental Health
Citation: 40 CFR 1 262.34(d)(5)(ii) - U.S. Code of Federal Regulations, Title 40, Chapter 1, Section(s) 262.34(d)(5)(ii)
Violation Notes:

_____ EMERGENCY POSTING AND EMERGENCY MAP WERE NOT POSTED IN AREAS WHERE CHEMICALS ARE USED, STORED AND DISPENSED.
_____

Violation Description:

Failure to post, next to the telephone, Emergency Information (SQG) containing the location of emergency equipment, contact names and numbers.

Violations

Violation Date: 08/16/2018 ***Violation Source:*** CERS
Violation Program: APSA ***Violation Division:*** Santa Clara County Environmental Health
Citation: HSC 6.67 25270.4.5(a) - California Health and Safety Code, Chapter 6.67, Section(s) 25270.4.5(a)
Violation Notes:

The facility?s Plan did not complete the certification form contained in 40 CFR 112 Appendix C as required.

Violation Description:

Failure to complete and maintain at the facility the Substantial Harm Criteria certification form when owner or operator determines that the facility could not be reasonably expected to cause substantial harm to the environment.

Violations

Violation Date: 08/16/2018 ***Violation Source:*** CERS
Violation Program: APSA ***Violation Division:*** Santa Clara County Environmental Health
Citation: HSC 6.67 25270.4.5(a) - California Health and Safety Code, Chapter 6.67, Section(s) 25270.4.5(a)
Violation Notes:

The Plant Manager, Tony Silva has not approved the site's SPCC Plan was certified by Robby Kroeze, PE (Mechanical #23768) from KIE Consultants on December 8, 2015.

Violation Description:

"Failure to prepare an SPCC Plan which fulfills all basic requirements that include:

1. The SPCC Plan must be prepared in accordance with good engineering practices.

2. Have full approval of management at a level of authority to commit the necessary resources to fully implement the SPCC Plan.

3. Prepare the SPCC Plan in writing.

4. Follow the sequence of the SPCC rule or include a cross-reference.

5. If the SPCC Plan calls for additional procedures, methods, or equipment not yet fully operational, discuss the items in separate paragraphs."

Violations

Violation Date: 08/16/2018 ***Violation Source:*** CERS
Violation Program: APSA ***Violation Division:*** Santa Clara County Environmental Health
Citation: HSC 6.67 25270.4.5(a) - California Health and Safety Code, Chapter 6.67, Section(s) 25270.4.5(a)
Violation Notes:

The facility has not held spill prevention briefing for oil-handling personnel at least once a year since the Plan was certified on December 8, 2015.

Violation Description:

Failure to conduct spill prevention briefing for oil-handling personnel at least once a year to assure adequate understanding of the SPCC Plan.

Violations

Violation Date: 08/16/2018 ***Violation Source:*** CERS
Violation Program: APSA ***Violation Division:*** Santa Clara County Environmental Health
Citation: HSC 6.67 25270.4.5 (a) - California Health and Safety Code, Chapter 6.67, Section(s) 25270.4.5 (a)
Violation Notes:

The facility has not held annual discharge prevention briefings at least once a year since the Plan was certified on December 8, 2015.

Violation Description:

Failure to include in the SPCC plan an adequate description of employee training. Training shall address, at a minimum: operation and maintenance of equipment to prevent discharges; discharge procedure protocols; applicable pollution control laws, rules, and regulations; general facility operations; content of the facility SPCC plan; and annual discharge prevention briefings for oil-handling personnel to assure adequate understanding of the SPCC plan.

Violations

Violation Date: 08/16/2018 ***Violation Source:*** CERS
Violation Program: APSA ***Violation Division:*** Santa Clara County Environmental Health
Citation: HSC 6.67 25270.4.5(a) - California Health and Safety Code, Chapter 6.67, Section(s) 25270.4.5(a)

Violation Notes:

The facility has not conducted any training since the Plan was certified on December 8, 2015. The Plan states in Section VI Spill Prevention and Control that new oil-handling employees will trained within 15-days of hire.

Violation Description:

Failure to provide the following training to all oil-handling personnel:

1. Operation and maintenance of equipment to prevent discharges.

2. Discharge procedure protocols.

3. Applicable pollution control laws, rules, and regulations.

4. General facility operations.

5. Contents of the SPCC Plan.

Violations

Violation Date: 07/15/2015 ***Violation Source:*** CERS
Violation Program: HW ***Violation Division:*** Santa Clara County Environmental Health
Citation: 22 CCR 15 66265.16 - California Code of Regulations, Title 22, Chapter 15, Section(s) 66265.16
Violation Notes:

_____ FACILITY HAS NOT PROVIDED HAZARDOUS WASTE TRAINING TO EMPLOYEES THAT MANAGE HAZARDOUS WASTE. _____

Violation Description:

Failure to provide employees within the first six months after the date of their employment, or assignment to the facility, or to work unsupervised, or to a new position at a facility with hazardous waste training to ensure employees are competent in the following areas: hazardous waste management procedures (including contingency plan implementation) relevant to the positions in which they are employed, emergency response and emergency equipment, and procedures for using, inspecting, repairing, and replacing facility emergency and monitoring equipment. In addition, the owner/operator shall ensure facility personnel take part in an annual review of the initial training and training records training records on current personnel shall be kept until closure of the facility. Training records on former employees shall be kept for at least three years from the date the employee last worked at the facility. The records shall include the following: the job title for each position at the facility related to hazardous waste management, and the name of the employee filling each job; a written job description for each position, duties of facility personnel assigned to each position, and a written description of the type and amount of both introductory and continuing training that will be given to each person filling a position.

Violations

Violation Date: 07/15/2015 ***Violation Source:*** CERS
Violation Program: HW ***Violation Division:*** Santa Clara County Environmental Health
Citation: 22 CCR 12 66262.34(f) - California Code of Regulations, Title 22, Chapter 12, Section(s) 66262.34(f)
Violation Notes:

_____ OBSERVED 1x55 GALLON DRUM CONTAINING USED OIL, 1x55 GALLON DRUM CONTAINING WASTE ANTIFREEZE AND 1x110 GALLON USED OIL TANK NOT LABELED AS REQUIRED. _____

Violation Description:

Failure to properly label hazardous waste accumulation containers with the following requirements: "Hazardous Waste", name and address of the generator, physical and chemical characteristics of the Hazardous Waste, and starting accumulation date.

Violations

Violation Date: 08/16/2018 ***Violation Source:*** CERS
Violation Program: HW ***Violation Division:*** Santa Clara County Environmental Health
Citation: HSC 6.5 Multiple - California Health and Safety Code, Chapter 6.5, Section(s) Multiple
Violation Notes:

Observed used fluorescent tubes stored out on a table and not protected from breakage. Ensure used fluorescent tubes are stored in a way to minimize breakage.

Violation Description:

Hazardous Waste Generator Program - Operations/Maintenance - General

Violations

Violation Date: 08/16/2018 ***Violation Source:*** CERS
Violation Program: APSA ***Violation Division:*** Santa Clara County Environmental Health
Citation: HSC 6.67 25270.4.5(a) - California Health and Safety Code, Chapter 6.67, Section(s) 25270.4.5(a)
Violation Notes:

The facility failed to implement or document the following listed in Section VIII, Corrective Items: -Add warning sign for truck drivers to bulk oil transfer area; due by 3/1/16. -Prepare and include Standard Operating Procedures for fueling operations; due by 3/1/16. -Add port to check for spills in the secondary containment of the diesel fuel tank; due by 3/1/16. -All due dates were set by the certifying engineer.

Violation Description:

Failure to implement the SPCC Plan.

Enforcements

Enf Action Date: 07/15/2015 ***Enf Action Program:*** HMRRP
Enf Action Type: Notice of Violation (Unified Program) ***Enf Action Source:*** CERS
Enf Action Division: Santa Clara County Environmental Health
Enf Action Description: Notice of Violation Issued by the Inspector at the Time of Inspection
Enf Action Notes:

Enf Action Date: 07/15/2015 ***Enf Action Program:*** HW
Enf Action Type: Notice of Violation (Unified Program) ***Enf Action Source:*** CERS
Enf Action Division: Santa Clara County Environmental Health
Enf Action Description: Notice of Violation Issued by the Inspector at the Time of Inspection
Enf Action Notes:

Enf Action Date: 07/15/2015 ***Enf Action Program:*** APSA
Enf Action Type: Notice of Violation (Unified Program) ***Enf Action Source:*** CERS
Enf Action Division: Santa Clara County Environmental Health
Enf Action Description: Notice of Violation Issued by the Inspector at the Time of Inspection
Enf Action Notes:

Evaluations

Eval Date: 08/16/2018
Violations Found: Yes
Eval General Type: Compliance Evaluation Inspection
Eval Type: Routine done by local agency
Eval Division: Santa Clara County Environmental Health
Eval Program: APSA
Eval Source: CERS
Eval Notes:

Inspection began 8/7/2018 with facility walk through and initial documentation review and concluded today with further documentation review and report delivery. The APSA inspection was performed by Ray Maiden, Hazardous Materials Specialist II, HMCD. Conducted an APSA inspection, which included a review of the site?s associated documents and a site walk of all areas where threshold quantities of petroleum are stored, used and dispensed. The facility has an aggregate storage capacity of 12,935-gallons of petroleum with the diesel fuel aboveground storage tank (AST) having a capacity of 12,000-gallons. The SPCC Plan was certified by Robby Kroeze, PE (Mechanical #23768) from KIE Consultants on December 8, 2015. Observed the following tanks and containers: Auto Shop 1x120-gallon AST containing new oil (secondary inspection rod; clean/dry) 1x120-gallon AST containing used oil (secondary inspection rod; 0.25-in wet w/used oil) 2x55-gallon metal drum, containing [Truncated]; Note: data in [EVAL Notes] field for some records is truncated from the source.

Eval Date: 08/16/2018
Violations Found: Yes
Eval General Type: Compliance Evaluation Inspection
Eval Type: Routine done by local agency
Eval Division: Santa Clara County Environmental Health
Eval Program: HW
Eval Source: CERS
Eval Notes:

Inspection began 8/7/2018 with facility walk through and initial documentation review and concluded today with further documentation review and report delivery. Also present was Ray Maiden, Hazardous Materials Specialist II, HMCD. EPA ID# CAL000330002 is active. Hazardous waste is generated mainly from fleet maintenance. Hazardous wastes observed were used oil, used oil filters, oil contaminated debris (including paper/plastic used oil filters), waste diesel, waste antifreeze, and automotive batteries. Corrected minor: G111 Emergency Equipment: The safety shower by the east battery charging station had the valve in the wrong orientation. The valve was reversed. Battery spill kits were also added near the chargers.; Note: data in [EVAL Notes] field for some records is truncated from the source.

Eval Date: 07/15/2015
Violations Found: Yes
Eval General Type: Compliance Evaluation Inspection
Eval Type: Routine done by local agency
Eval Division: Santa Clara County Environmental Health
Eval Program: HW
Eval Source: CERS
Eval Notes:

Conducted a hazardous waste inspection of the vehicle maintenance shop. Present during the inspection were Juan Chacon and Mike Freitas (Mechanic). Conducted a review of the disposal receipts for used oil and drained oil filters. Disposal receipts for waste antifreeze were not available. Facility utilizes a uniform and shop towel exchange service and frequently exchanges shop towels and uniforms. Facility EPA ID number: CAL000330002 is active. Sample and extra hazardous waste labels were provided. This office offers free hazardous waste training, go to www.ehinfo.org/hazmat to enroll in the next available class. ; Note: data in [EVAL Notes] field for some records is truncated from the source.

Eval Date: 07/15/2015
Violations Found: Yes
Eval General Type: Compliance Evaluation Inspection
Eval Type: Routine done by local agency
Eval Division: Santa Clara County Environmental Health
Eval Program: HMRRP
Eval Source: CERS
Eval Notes:

Conducted a Hazardous Materials Business Plan• (HMBP) inspection. Present during the inspection were Juan Chacon, Mike Freitas (Mechanic) and Ruby Bustos (Food Safety Manager). Assisted Juan Chacon with gaining access to CERS and demonstrated how to navigate the system. Threshold level chemicals observed: Vehicle Maintenance Shop: 110 gallon tank containing motor oil 110 gallon tank containing used oil 55 gallon drum of gear oil 55 gallon drum of used oil 55 gallon drum containing waste antifreeze 2x55 gallon drums containing Automatic Transmission Fluid Dry Storage Room: 1x55 gollon drum containing Alcohol Sanitization Spray 1x55 gallon drum containing Door San 2-cylinders (260 cu.ft. each) containing 7.5% Argon, 2.5% Carbon Dioxide, 90% Helium 5-cylinders (120 cu.ft. each) containing Acetylene Sanitation Room: 1x55 gallon drum of Door San 1x55 gallon drum of FS Process 1x55 gallon drum of FS Amine Yard Area: 1x12,000 gallon diesel fuel [Truncated]; Note: data in [EVAL Notes] field for some records is truncated from the source.

Eval Date: 07/15/2015
Violations Found: Yes
Eval General Type: Compliance Evaluation Inspection
Eval Type: Routine done by local agency
Eval Division: Santa Clara County Environmental Health
Eval Program: APSA
Eval Source: CERS
Eval Notes:

Conducted an APSA inspection including a site tour of areas including: 12,000 gallon diesel fuel tank that supports fleet vehicles 110-gallon tank containing new motor oil 110-gallon tank containing used oil 200-gallon emergency generator belly tank Provided information from the EPA website regarding the requirements for SPCC. ; Note: data in [EVAL Notes] field for some records is truncated from the source.

Eval Date: 08/16/2018
Violations Found: Yes
Eval General Type: Compliance Evaluation Inspection

Eval Type: Routine done by local agency
Eval Division: Santa Clara County Environmental Health
Eval Program: HMRRP
Eval Source: CERS
Eval Notes:

Inspection began 8/7/2018 with facility walk through and initial documentation review and concluded today with further documentation review and report delivery. Also present was Ray Maiden, Hazardous Materials Specialist II, HMCD. Facility is a seafood processing and packaging operation. Fleet maintenance and fueling also occurs at this facility. Property owner and operator are the same. CERS submittal on 12/8/2017 is complete but contains outdated or inaccurate information. Recommend using the CERS Emergency Response/Training Plans template to ensure complete information is submitted. Observed the following hazardous materials in HMBP quantities: Chemical Room: Zep FS Amine (corrosive) 55 gallons Zep FS Process Cleaner (corrosive) 55 gallons Zep Alcohol Sanitizer spray 55 gallons Vehicle Maintenance Shop: Motor oil 1x 120 gallon tank, 3x 55 gallons Used oil 1x 120 gallon tank, 2x 55 gallons Automatic Transmission Fluid 2x 55 gallons Gear Oil 55 [Truncated]; Note: data in [EVAL Notes] field for some records is truncated from the source.

Affiliations

Affil Type Desc: Environmental Contact
Entity Name: Ruby Bustos
Entity Title:
Address: 16480 RAILROAD AVE
City: MORGAN HILL
State: CA
Country:
Zip Code: 95037
Phone:

Affil Type Desc: Facility Mailing Address
Entity Name: Mailing Address
Entity Title:
Address: 16480 RAILROAD AVE
City: MORGAN HILL
State: CA
Country:
Zip Code: 95037
Phone:

Affil Type Desc: Operator
Entity Name: Tony Silva
Entity Title:
Address:
City:
State:
Country:
Zip Code:
Phone: (408) 778-7200

Affil Type Desc: Legal Owner
Entity Name: LUSAMERICA FOODS INC
Entity Title:
Address: 16480 RAILROAD AVE
City: MORGAN HILL
State: CA
Country: United States
Zip Code: 95037
Phone: (408) 778-7200

Affil Type Desc: CUPA District
Entity Name: Santa Clara County Environmental Health
Entity Title:
Address: 1555 Berger Drive, Suite 300
City: San Jose
State: CA
Country:
Zip Code: 95112-2716
Phone: (408) 918-3400

Map Key	Number of Records	Direction	Distance (mi/ft)	Elev/Diff (ft)	Site	DB

Affil Type Desc:	Identification Signer
Entity Name:	justin crouse
Entity Title:	Facilities Manager
Address:	
City:	
State:	
Country:	
Zip Code:	
Phone:	

Affil Type Desc:	Document Preparer
Entity Name:	justin crouse
Entity Title:	
Address:	
City:	
State:	
Country:	
Zip Code:	
Phone:	

Affil Type Desc:	Property Owner
Entity Name:	Fernando Frederico
Entity Title:	
Address:	16480 railroad ave
City:	Morgan Hill
State:	CA
Country:	United States
Zip Code:	95037
Phone:	(408) 642-4514

Affil Type Desc:	Parent Corporation
Entity Name:	LUSAMERICA FOODS INC
Entity Title:	
Address:	
City:	
State:	
Country:	
Zip Code:	
Phone:	

Map Key	Number of Records	Direction	Distance (mi/ft)	Elev/Diff (ft)	Site	DB
10	3 of 4	S	0.09 / 455.37	339.29 / -2	LUSAMERICA FOODS INC 16480 RAILROAD AV MORGAN HILL CA 95037	SANTACLARA CUPA

Facility ID:	FA0261293
PE:	2205
Description:	GENERATES 100 KG YR TO <5 TONS/YR
Record ID:	PR0383522
PE:	BP04
Description:	HMBP FACILITY, 10-15 CHEMICALS
Record ID:	PR0383170
PE:	2012
Description:	APSA FACILITY-10,000 TO <50,000 GAL CAPACITY
Record ID:	PR0399684

Map Key	Number of Records	Direction	Distance (mi/ft)	Elev/Diff (ft)	Site	DB
10	4 of 4	S	0.09 / 455.37	339.29 / -2	LUSAMERICA FOODS INC 16480 RAILROAD AVE MORGAN HILL CA 95037-5210	RCRA NON GEN

EPA Handler ID:	CAL000330002
Gen Status Universe:	No Report
Contact Name:	TONY SILVA
Contact Address:	16480 RAILROAD AVE , , MORGAN HILL , CA, 95037 ,
Contact Phone No and Ext:	408-778-7200

Contact Email:	TONYS@LUSAMERICA.COM
Contact Country:	
County Name:	SANTA CLARA
EPA Region:	09
Land Type:	
Receive Date:	20080222

Violation/Evaluation Summary

Note: NO RECORDS: As of Mar 2019, there are no Compliance Monitoring and Enforcement (violation) records associated with this facility (EPA ID).

Handler Summary

Importer Activity:	No
Mixed Waste Generator:	No
Transporter Activity:	Yes
Transfer Facility:	No
Onsite Burner Exemption:	No
Furnace Exemption:	No
Underground Injection Activity:	No
Commercial TSD:	No
Used Oil Transporter:	No
Used Oil Transfer Facility:	No
Used Oil Processor:	No
Used Oil Refiner:	No
Used Oil Burner:	No
Used Oil Market Burner:	No
Used Oil Spec Marketer:	No

Hazardous Waste Handler Details

Sequence No:	1
Receive Date:	20080222
Handler Name:	LUSAMERICA FOODS INC
Generator Status Universe:	No Report
Source Type:	Implementer

Owner/Operator Details

Owner/Operator Ind:	Current Owner	**Street No:**	
Type:	Other	**Street 1:**	16480 RAILROAD AVE
Name:	LUSAMERICA FOODS INC	**Street 2:**	
Date Became Current:		**City:**	MORGAN HILL
Date Ended Current:		**State:**	CA
Phone:	408-778-7200	**Country:**	
Source Type:	Implementer	**Zip Code:**	95037-5210

Owner/Operator Ind:	Current Operator	**Street No:**	
Type:	Other	**Street 1:**	16480 RAILROAD AVE
Name:	TONY SILVA	**Street 2:**	
Date Became Current:		**City:**	MORGAN HILL
Date Ended Current:		**State:**	CA
Phone:	408-778-7200	**Country:**	
Source Type:	Implementer	**Zip Code:**	95037

11	*1 of 1*	*SSW*	*0.09 / 468.31*	*340.55 / -1*	***CASTLE VEGTECH*** ***16470 VINEYARD BLVD*** ***MORGAN HILL CA 95037-5497***	***CLEANUP SITES***

Global ID:	SL0608727312	**Site Facility Type:**	CLEANUP PROGRAM SITE
Status:	OPEN - ASSESSMENT & INTERIM REMEDIAL ACTION	**County:**	SANTA CLARA
Status Date:	2017-03-17 00:00:00	**Latitude:**	37.1195689839468

Site Code: **Longitude:** -121.640900796389
Data Source: Cleanup Program Sites from GeoTracker Search; Cleanup Sites from GeoTracker Cleanup Sites Data Download

Cleanup Sites from GeoTracker Cleanup Sites Data Download - Facilities Detail

RB Case Number: s296 **CUF Case:** NO
Local Case Number: **Case Worker:** DT
Begin Date: 1982-09-08 00:00:00 **File Location:** Regional Board
Stop Method:
Lead Agency: CENTRAL COAST RWQCB (REGION 3)
Local Agency:
Potential COC: 1,1,1-Trichloroethane (TCA), 1,2,3-Trichloropropane (TCP), Other Chlorinated Hydrocarbons, DDD / DDE / DDT, Endrin, Other Insecticides / Pesticide / Fumigants / Herbicides, Toxaphene
Potential Media of Concern: Other Groundwater (uses other than drinking water), Soil
How Discovered:
How Discovered Description:
Stop Description:
Calwater Watershed Name: Pajaro River - South Santa Clara Valley (305.30)
DWR GW Subbasin Name: Gilroy-Hollister Valley - Llagas Area (3-003.01)
Disadvantaged Community:
Site History:

From 1958 to 1986, Castle Vegtech, Inc., owned or controlled by Tom Castle, operated a pesticide formulation, sales, and application business at 16470 Vineyard Boulevard (formerly 190 Mast Street), Morgan Hill. In the course doing business, Castle Vegtech allowed pesticide related wastes to leak or spill into or onto the ground, which have contaminated soils and groundwater beneath the site and the surrounding area. Regional Board opened this case in 1987. Castle Vegtech (CV) was initially identified and named as the responsible party. In October 1988, during a public hearing for an ACL imposed to CV, Regional Board staff learned that Jamina Investments, a General Partnership of Tom Castle's three children, acquired the CV property on April 4, 1986. Since then, both CV and Jamina Investments (Jamina) had been identified and named as the responsible parties until 2001, when CV property was sold to Alan Hui. After CV and Jamina sold the property in 2001, all correspondences from the Regional Board to the RP's have been directed to Michael Mangano, who was Alan Hui's initial representative and apparently later became the current owner of the CV property. Since opening this case, the Regional Board has issued several Cleanup or Abatement Orders (CAO) as well as several ACLs to CV and Jamina. After the public hearing for the first ACL in October 1988, the Regional Board raised the staff recommended ACL amount of $6,000 to $25,000. On February 7, 1989, the Regional Board issued the first CAO, No. 89-66, to CV and Jamina, requiring delineation and remediation of soil and groundwater at the site. To date, three CAOs (No.'s 92-104, 93-111, and 96-63), one Settlement Agreement between the Regional Board and CV responsible parties, including CV, Jamina, James A. Castle, Michael C. Castle, and Nancy Buchanan (Tom Castle's daughter), a General NPDES Permit Order, and a groundwater Monitoring and Reporting Program Order are in effect (see attached Active Orders for CV). All of these existing orders from the Regional Board were issued to CV and Jamina. In 1997, a Settlement Agreement was reached between the RPs and the Regional Board to resolve a total of $85,000 outstanding balance of two previous ACL orders (No. 92-78 and 92-83) adopted by the Regional Board in June 1992. The Settlement Agreement requires Castle Vegtech, Jamina Investments, James A. Castle, Michael C. Castle, and Nancy Buchanan to pay $85,000 plus 10% interest from May 8, 1997, if the Executive Officer notifies the Castle Family that he has found that the cleanup of the property is not proceeding in accordance with the requirements and time schedules in Cleanup or Abatement Order No. 96-63, or any then current cleanup order(s) issued by the Regional Board, or is not proceeding to the Executive Officer's satisfaction. During the following years until early 2001, the Castle Family generally complied with the Regional Board's orders and requirements. In a letter dated March 22, 2001, Michael Castle informed the staff that CV property was sold to Mr. Alan Hui. Since then, although staff who worked on this case did not, either verbally or in writing, release the CV and Jamina's responsibility for this site, all discussions and requests have been directed to Michael Mangano who was initially acting as Alan Hui's representative and at some unknown later time became the owner.

Cleanup Sites from GeoTracker Cleanup Sites Data Download - Regulatory Acitivity

Action Type: RESPONSE
Date : 2018-11-27 00:00:00
Action: Other Report / Document

Action Type: ENFORCEMENT
Date : 2018-11-27 00:00:00
Action: InterAgency Agreement

Action Type: ENFORCEMENT
Date : 2018-03-07 00:00:00
Action: Email Correspondence

Action Type: ENFORCEMENT
Date : 2018-02-08 00:00:00
Action: Email Correspondence

Action Type: ENFORCEMENT
Date : 2018-02-02 00:00:00

Action: Email Correspondence

Action Type: ENFORCEMENT
Date : 2017-07-24 00:00:00
Action: Annual Estimation Letter

Action Type: ENFORCEMENT
Date : 2017-01-26 00:00:00
Action: Staff Letter

Action Type: RESPONSE
Date : 2017-01-09 00:00:00
Action: Correspondence

Action Type: RESPONSE
Date : 2017-01-09 00:00:00
Action: Proposed Plan

Action Type: RESPONSE
Date : 2016-12-06 00:00:00
Action: Correspondence

Action Type: ENFORCEMENT
Date : 2016-12-03 00:00:00
Action: Technical Correspondence / Assistance / Other

Action Type: ENFORCEMENT
Date : 2016-11-22 00:00:00
Action: Staff Letter

Action Type: ENFORCEMENT
Date : 2016-07-27 00:00:00
Action: Annual Estimation Letter

Action Type: RESPONSE
Date : 2016-04-20 00:00:00
Action: Monitoring Report - Semi-Annually

Action Type: ENFORCEMENT
Date : 2015-11-17 00:00:00
Action: Email Correspondence

Action Type: RESPONSE
Date : 2015-10-20 00:00:00
Action: Monitoring Report - Semi-Annually

Action Type: ENFORCEMENT
Date : 2015-08-18 00:00:00
Action: Annual Estimation Letter

Action Type: ENFORCEMENT
Date : 2015-05-07 00:00:00
Action: Email Correspondence

Action Type: RESPONSE
Date : 2015-04-20 00:00:00
Action: Monitoring Report - Semi-Annually

Action Type: RESPONSE
Date : 2015-04-10 00:00:00
Action: Other Report / Document

Action Type: ENFORCEMENT
Date : 2015-04-02 00:00:00
Action: 13267 Requirement

Action Type: RESPONSE
Date : 2015-02-11 00:00:00
Action: Email Correspondence

Action Type: ENFORCEMENT
Date : 2014-08-22 00:00:00
Action: Annual Estimation Letter

Action Type: ENFORCEMENT
Date : 2014-07-11 00:00:00
Action: 13267 Requirement

Action Type: ENFORCEMENT
Date : 2014-05-16 00:00:00
Action: Settlement Agreement

Action Type: ENFORCEMENT
Date : 2014-04-17 00:00:00
Action: Staff Letter

Action Type: ENFORCEMENT
Date : 2014-03-20 00:00:00
Action: Settlement Agreement

Action Type: ENFORCEMENT
Date : 2014-02-21 00:00:00
Action: 13267 Requirement

Action Type: RESPONSE
Date : 2013-12-23 00:00:00
Action: Other Report / Document

Action Type: RESPONSE
Date : 2013-10-02 00:00:00
Action: Other Report / Document

Action Type: ENFORCEMENT
Date : 2013-08-29 00:00:00
Action: 13267 Requirement

Action Type: ENFORCEMENT
Date : 2013-08-13 00:00:00
Action: Cost Recovery Agreement / N. of Reimbursement

Action Type: RESPONSE
Date : 2013-07-22 00:00:00
Action: Other Report / Document

Action Type: RESPONSE
Date : 2012-10-24 00:00:00
Action: Risk Assessment Report

Action Type: ENFORCEMENT
Date : 2012-09-07 00:00:00
Action: Cost Recovery Agreement / N. of Reimbursement

Action Type: ENFORCEMENT
Date : 2012-07-01 00:00:00
Action: InterAgency Agreement

Action Type: ENFORCEMENT
Date : 2011-06-01 00:00:00
Action: Complaint

Action Type: ENFORCEMENT
Date : 2011-02-28 00:00:00
Action: 13267 Monitoring Program

Action Type: RESPONSE
Date : 2010-09-15 00:00:00
Action: Other Workplan - Regulator Responded

Action Type: ENFORCEMENT
Date : 2010-08-03 00:00:00
Action: Staff Letter

Action Type: ENFORCEMENT
Date : 2010-07-29 00:00:00
Action: Cost Recovery Agreement / N. of Reimbursement

Action Type: RESPONSE
Date : 2010-07-29 00:00:00
Action: Correspondence

Action Type: RESPONSE
Date : 2010-07-27 00:00:00
Action: Correspondence

Action Type: ENFORCEMENT
Date : 2010-07-27 00:00:00
Action: 13267 Requirement

Action Type: ENFORCEMENT
Date : 2010-05-18 00:00:00
Action: Staff Letter

Action Type: RESPONSE
Date : 2010-05-03 00:00:00
Action: Remedial Investigation Workplan

Action Type: RESPONSE
Date : 2010-04-02 00:00:00
Action: Monitoring Report - Other

Action Type: ENFORCEMENT
Date : 2010-03-26 00:00:00
Action: Technical Correspondence / Assistance / Other

Action Type: ENFORCEMENT
Date : 2010-03-26 00:00:00
Action: 13267 Requirement

Action Type: RESPONSE
Date : 2010-03-21 00:00:00
Action: Correspondence

Action Type: ENFORCEMENT
Date : 2009-10-23 00:00:00
Action: Notice of Public Hearing / Board Action

Action Type: RESPONSE
Date : 2009-08-31 00:00:00
Action: Remedial Investigation Workplan

Action Type: RESPONSE
Date : 2009-08-31 00:00:00
Action: Interim Remedial Action Plan

Action Type: RESPONSE
Date : 2009-08-31 00:00:00
Action: Well Installation Workplan

Action Type: RESPONSE
Date : 2009-08-03 00:00:00
Action: Other Report / Document

Action Type: RESPONSE
Date : 2009-07-22 00:00:00
Action: Correspondence

Action Type: ENFORCEMENT

Date : 2009-07-03 00:00:00
Action: Administrative Civil Liabilities Order

Action Type: ENFORCEMENT
Date : 2009-06-30 00:00:00
Action: Clean-up and Abatement Order

Action Type: ENFORCEMENT
Date : 2009-06-23 00:00:00
Action: Lien

Action Type: ENFORCEMENT
Date : 2009-05-18 00:00:00
Action: Lien

Action Type: ENFORCEMENT
Date : 2009-04-24 00:00:00
Action: Staff Letter

Action Type: RESPONSE
Date : 2009-04-20 00:00:00
Action: Monitoring Report - Quarterly

Action Type: RESPONSE
Date : 2009-01-20 00:00:00
Action: Monitoring Report - Quarterly

Action Type: RESPONSE
Date : 2008-10-20 00:00:00
Action: Monitoring Report - Quarterly

Action Type: ENFORCEMENT
Date : 2008-08-19 00:00:00
Action: 13267 Requirement

Action Type: RESPONSE
Date : 2008-07-20 00:00:00
Action: Monitoring Report - Quarterly

Action Type: RESPONSE
Date : 2008-05-23 00:00:00
Action: CAP/RAP - Feasibility Study Report

Action Type: RESPONSE
Date : 2008-04-20 00:00:00
Action: Monitoring Report - Quarterly

Action Type: RESPONSE
Date : 2008-01-20 00:00:00
Action: Monitoring Report - Quarterly

Action Type: RESPONSE
Date : 2007-10-20 00:00:00
Action: Monitoring Report - Quarterly

Action Type: RESPONSE
Date : 2007-07-20 00:00:00
Action: Monitoring Report - Quarterly

Action Type: RESPONSE
Date : 2007-07-20 00:00:00
Action: Other Report / Document

Action Type: ENFORCEMENT
Date : 2007-06-20 00:00:00
Action: 13267 Requirement

Action Type: RESPONSE
Date : 2007-04-20 00:00:00

Action: Monitoring Report - Quarterly

Action Type: RESPONSE
Date : 2007-01-20 00:00:00
Action: Monitoring Report - Quarterly

Action Type: RESPONSE
Date : 2006-10-20 00:00:00
Action: Monitoring Report - Quarterly

Action Type: RESPONSE
Date : 2006-07-20 00:00:00
Action: Monitoring Report - Quarterly

Action Type: RESPONSE
Date : 2006-06-20 00:00:00
Action: Other Report / Document

Action Type: ENFORCEMENT
Date : 2006-05-19 00:00:00
Action: Technical Correspondence / Assistance / Other

Action Type: ENFORCEMENT
Date : 2006-04-26 00:00:00
Action: Notice of Violation

Action Type: RESPONSE
Date : 2006-04-20 00:00:00
Action: Monitoring Report - Quarterly

Action Type: RESPONSE
Date : 2006-02-14 00:00:00
Action: Soil and Water Investigation Report

Action Type: RESPONSE
Date : 2006-01-20 00:00:00
Action: Monitoring Report - Quarterly

Action Type: ENFORCEMENT
Date : 2006-01-20 00:00:00
Action: 13267 Requirement

Action Type: ENFORCEMENT
Date : 2005-12-29 00:00:00
Action: 13267 Requirement

Action Type: RESPONSE
Date : 2005-11-20 00:00:00
Action: Monitoring Report - Quarterly

Action Type: ENFORCEMENT
Date : 2005-09-30 00:00:00
Action: * No Action

Action Type: RESPONSE
Date : 2005-08-31 00:00:00
Action: Other Workplan

Action Type: RESPONSE
Date : 2005-07-20 00:00:00
Action: Monitoring Report - Quarterly

Action Type: ENFORCEMENT
Date : 2005-04-28 00:00:00
Action: Staff Letter

Action Type: RESPONSE
Date : 2005-04-20 00:00:00
Action: Monitoring Report - Quarterly

Action Type: ENFORCEMENT
Date : 2005-04-18 00:00:00
Action: 13267 Requirement

Action Type: RESPONSE
Date : 2005-01-31 00:00:00
Action: Soil and Water Investigation Report

Action Type: RESPONSE
Date : 2005-01-20 00:00:00
Action: Monitoring Report - Quarterly

Action Type: ENFORCEMENT
Date : 2004-12-28 00:00:00
Action: 13267 Requirement

Action Type: RESPONSE
Date : 2004-10-20 00:00:00
Action: Monitoring Report - Quarterly

Action Type: ENFORCEMENT
Date : 2004-09-15 00:00:00
Action: Letter - Notice

Action Type: RESPONSE
Date : 2004-07-20 00:00:00
Action: Monitoring Report - Quarterly

Action Type: ENFORCEMENT
Date : 2004-06-08 00:00:00
Action: Verbal Enforcement

Action Type: RESPONSE
Date : 2004-04-20 00:00:00
Action: Monitoring Report - Quarterly

Action Type: RESPONSE
Date : 2004-01-20 00:00:00
Action: Monitoring Report - Quarterly

Action Type: RESPONSE
Date : 2003-10-20 00:00:00
Action: Monitoring Report - Quarterly

Action Type: RESPONSE
Date : 2003-07-20 00:00:00
Action: Monitoring Report - Quarterly

Action Type: RESPONSE
Date : 2003-04-20 00:00:00
Action: Monitoring Report - Quarterly

Action Type: RESPONSE
Date : 2003-01-20 00:00:00
Action: Monitoring Report - Quarterly

Action Type: RESPONSE
Date : 2002-10-20 00:00:00
Action: Monitoring Report - Quarterly

Action Type: RESPONSE
Date : 2002-07-20 00:00:00
Action: Monitoring Report - Quarterly

Action Type: RESPONSE
Date : 2002-04-20 00:00:00
Action: Monitoring Report - Quarterly

Action Type: RESPONSE
Date : 2002-01-20 00:00:00
Action: Monitoring Report - Quarterly

Action Type: RESPONSE
Date : 2001-10-20 00:00:00
Action: Monitoring Report - Quarterly

Action Type: RESPONSE
Date : 2001-07-20 00:00:00
Action: Monitoring Report - Quarterly

Action Type: RESPONSE
Date : 2001-04-20 00:00:00
Action: Monitoring Report - Quarterly

Action Type: RESPONSE
Date : 2001-01-20 00:00:00
Action: Monitoring Report - Quarterly

Action Type: RESPONSE
Date : 2000-10-20 00:00:00
Action: Monitoring Report - Quarterly

Action Type: RESPONSE
Date : 2000-07-20 00:00:00
Action: Monitoring Report - Quarterly

Action Type: RESPONSE
Date : 2000-04-20 00:00:00
Action: Monitoring Report - Quarterly

Action Type: RESPONSE
Date : 2000-01-20 00:00:00
Action: Monitoring Report - Quarterly

Action Type: RESPONSE
Date : 1999-10-20 00:00:00
Action: Monitoring Report - Quarterly

Action Type: RESPONSE
Date : 1999-07-20 00:00:00
Action: Monitoring Report - Quarterly

Action Type: RESPONSE
Date : 1999-04-20 00:00:00
Action: Monitoring Report - Quarterly

Action Type: RESPONSE
Date : 1999-01-20 00:00:00
Action: Monitoring Report - Quarterly

Action Type: RESPONSE
Date : 1998-10-20 00:00:00
Action: Monitoring Report - Quarterly

Action Type: RESPONSE
Date : 1998-07-20 00:00:00
Action: Monitoring Report - Quarterly

Action Type: RESPONSE
Date : 1998-04-20 00:00:00
Action: Monitoring Report - Quarterly

Action Type: ENFORCEMENT
Date : 1998-01-14 00:00:00
Action: 13267 Monitoring Program

Action Type: ENFORCEMENT

Date : 1998-01-13 00:00:00
Action: Notice to Comply

Action Type: ENFORCEMENT
Date : 1997-08-08 00:00:00
Action: Settlement Agreement

Action Type: ENFORCEMENT
Date : 1996-12-20 00:00:00
Action: Clean-up and Abatement Order

Action Type: ENFORCEMENT
Date : 1995-04-05 00:00:00
Action: Clean-up and Abatement Order

Action Type: ENFORCEMENT
Date : 1995-02-19 00:00:00
Action: Waste Discharge Requirements

Action Type: ENFORCEMENT
Date : 1995-02-10 00:00:00
Action: Waste Discharge Requirements

Action Type: ENFORCEMENT
Date : 1994-09-19 00:00:00
Action: Waste Discharge Requirements

Action Type: ENFORCEMENT
Date : 1994-07-18 00:00:00
Action: Administrative Civil Liabilities Order

Action Type: ENFORCEMENT
Date : 1994-06-03 00:00:00
Action: Administrative Civil Liabilities Order

Action Type: ENFORCEMENT
Date : 1994-05-16 00:00:00
Action: Administrative Civil Liabilities Complaint

Action Type: ENFORCEMENT
Date : 1994-03-03 00:00:00
Action: Notice to Comply

Action Type: ENFORCEMENT
Date : 1993-10-12 00:00:00
Action: Clean-up and Abatement Order

Action Type: ENFORCEMENT
Date : 1992-06-12 00:00:00
Action: Administrative Civil Liabilities Order

Action Type: ENFORCEMENT
Date : 1991-07-12 00:00:00
Action: Clean-up and Abatement Order

Action Type: ENFORCEMENT
Date : 1990-07-09 00:00:00
Action: Clean-up and Abatement Order

Action Type: Other
Date : 1989-09-01 00:00:00
Action: Leak Discovery

Action Type: ENFORCEMENT
Date : 1989-02-07 00:00:00
Action: Clean-up and Abatement Order

Action Type: ENFORCEMENT
Date : 1988-10-14 00:00:00

Action: Administrative Civil Liabilities Order

Action Type: ENFORCEMENT
Date : 1988-10-14 00:00:00
Action: Administrative Civil Liabilities Complaint

Action Type: ENFORCEMENT
Date : 1986-07-18 00:00:00
Action: Clean-up and Abatement Order

Action Type: ENFORCEMENT
Date : 1982-09-08 00:00:00
Action: Clean-up and Abatement Order

Action Type: Other
Date : 1965-01-02 00:00:00
Action: Leak Reported

Cleanup Sites from GeoTracker Cleanup Sites Data Download - Status History

Status: Open - Assessment & Interim Remedial Action
Status Date: 2017-03-17 00:00:00

Status: Open - Site Assessment
Status Date: 2008-11-06 00:00:00

Status: Open - Remediation
Status Date: 1997-01-02 00:00:00

Status: Open - Site Assessment
Status Date: 1989-09-01 00:00:00

Status: Open - Case Begin Date
Status Date: 1982-09-08 00:00:00

Cleanup Sites from GeoTracker Cleanup Sites Data Download - Regulatory Contacts

Contact Type: Regional Board Caseworker
Contact Name: DEAN THOMAS
Phone Number:
Organization Name: CENTRAL COAST RWQCB (REGION 3)
Email: dthomas@waterboards.ca.gov
Address: 895 AEROVISTA PLACE, SUITE 101
City: SAN LUIS OBISPO

Cleanup Program Sites from GeoTracker Search - Regulatory Profile(as of Jan 18, 2019)

Project Status:
CUF Claim:
CUF Priority Assign:
CUF Amount Paid:
User Defined Beneficial Use:
Designated Beneficial Use: MUN, AGR, IND, PROC
Project Oversight Agencies:
Report Link: http://geotracker.waterboards.ca.gov/profile_report?global_id=SL0608727312
Cleanup Status Detail: OPEN - ASSESSMENT & INTERIM REMEDIAL ACTION AS OF 3/17/2017
Cleanup History Link: http://geotracker.waterboards.ca.gov/profile_report_include?global_id=SL0608727312&tabname=regulatoryhistory
Potential COC: 1,1,1-TRICHLOROETHANE (TCA), 1,2,3-TRICHLOROPROPANE (TCP), DDD / DDE / DDT, ENDRIN, OTHER CHLORINATED HYDROCARBONS, OTHER INSECTICIDES / PESTICIDE / FUMIGANTS / HERBICIDES, TOXAPHENE
Potential Media Of Concern: OTHER GROUNDWATER (USES OTHER THAN DRINKING WATER), SOIL
DWR GW Sub Basin: Gilroy-Hollister Valley - Llagas Area (3-003.01)
Calwater Watershed Name: Pajaro River - South Santa Clara Valley (305.30)
Post Closure Site Management:
Future Land Use:
Cleanup Oversight Agencies: CENTRAL COAST RWQCB (REGION 3) (LEAD) - CASE #: s296
CASEWORKER: DEAN THOMAS
Site History:

WDR Place Type:
WDR File:
WDR Order:
File Location: REGIONAL BOARD

From 1958 to 1986, Castle Vegtech, Inc., owned or controlled by Tom Castle, operated a pesticide formulation, sales, and application business at 16470 Vineyard Boulevard (formerly 190 Mast Street), Morgan Hill. In the course doing business, Castle Vegtech allowed pesticide related wastes to leak or spill into or onto the ground, which have contaminated soils and groundwater beneath the site and the surrounding area.

Regional Board opened this case in 1987. Castle Vegtech (CV) was initially identified and named as the responsible party. In October 1988, during a public hearing for an ACL imposed to CV, Regional Board staff learned that Jamina Investments, a General Partnership of Tom Castle's three children, acquired the CV property on April 4, 1986. Since then, both CV and Jamina Investments (Jamina) had been identified and named as the responsible parties until 2001, when CV property was sold to Alan Hui. After CV and Jamina sold the property in 2001, all correspondences from the Regional Board to the RP's have been directed to Michael Mangano, who was Alan Hui's initial representative and apparently later became the current owner of the CV property.

Since opening this case, the Regional Board has issued several Cleanup or Abatement Orders (CAO) as well as several ACLs to CV and Jamina. After the public hearing for the first ACL in October 1988, the Regional Board raised the staff recommended ACL amount of $6,000 to $25,000. On February 7, 1989, the Regional Board issued the first CAO, No. 89-66, to CV and Jamina, requiring delineation and remediation of soil and groundwater at the site. To date, three CAOs (No.'s 92-104, 93-111, and 96-63), one Settlement Agreement between the Regional Board and CV responsible parties, including CV, Jamina, James A. Castle, Michael C. Castle, and Nancy Buchanan (Tom Castle's daughter), a General NPDES Permit Order, and a groundwater Monitoring and Reporting Program Order are in effect (see attached Active Orders for CV). All of these existing orders from the Regional Board were issued to CV and Jamina.

In 1997, a Settlement Agreement was reached between the RPs and the Regional Board to resolve a total of $85,000 outstanding balance of two previous ACL orders (No. 92-78 and 92-83) adopted by the Regional Board in June 1992. The Settlement Agreement requires Castle Vegtech, Jamina Investments, James A. Castle, Michael C. Castle, and Nancy Buchanan to pay $85,000 plus 10% interest from May 8, 1997, if the Executive Officer notifies the Castle Family that he has found that the cleanup of the property is not proceeding in accordance with the requirements and time schedules in Cleanup or Abatement Order No. 96-63, or any then current cleanup order(s) issued by the Regional Board, or is not proceeding to the Executive Officer's satisfaction. During the following years until early 2001, the Castle Family generally complied with the Regional Board's orders and requirements.

In a letter dated March 22, 2001, Michael Castle informed the staff that CV property was sold to Mr. Alan Hui. Since then, although staff who worked on this case did not, either verbally or in writing, release the CV and Jamina's responsibility for this site, all discussions and requests have been directed to Michael Mangano who was initially acting as Alan Hui's representative and at some unknown later time became the owner.

Cleanup Program Sites from GeoTracker Search - Regulatory Activities(as of Jan 18, 2019)

Action Type: Enforcement - Other
Action Date:
Received Issue Date:
Action: Unknown
Doc Link:
Title Description Comments:

Action Type: Agreements
Action Date: 11/27/2018
Received Issue Date: 11/27/2018
Action: InterAgency Agreement
Doc Link: http://geotracker.waterboards.ca.gov/view_documents?global_id=SL0608727312&enforcement_id=6378449&temptable=ENFORCEMENT
Title Description Comments:

Grant Application Confirmation

Action Type: Response Requested - Other
Action Date: 11/27/2018
Received Issue Date: 11/27/2018
Action: Other Report / Document
Doc Link: http://geotracker.waterboards.ca.gov/view_documents_all?global_id=SL0608727312&doc_id=5979644
Title Description Comments:

Compilation of Background Information

Action Type: Other Regulatory Actions
Action Date: 3/7/2018
Received Issue Date: 3/7/2018
Action: Email Correspondence
Doc Link: http://geotracker.waterboards.ca.gov/view_documents?global_id=SL0608727312&enforcement_id=6378459&temptable=ENFORCEMENT

Title Description Comments:

Correspondence with Tansy re: possible grant funding and interim actions

Action Type: Other Regulatory Actions
Action Date: 2/8/2018
Received Issue Date: 2/8/2018
Action: Email Correspondence
Doc Link: http://geotracker.waterboards.ca.gov/view_documents?global_id=SL0608727312&enforcement_id=6378461&temptable=ENFORCEMENT
Title Description Comments:

Staff's comments re: pilot study report

Action Type: Other Regulatory Actions
Action Date: 2/2/2018
Received Issue Date: 2/2/2018
Action: Email Correspondence
Doc Link: http://geotracker.waterboards.ca.gov/view_documents?global_id=SL0608727312&enforcement_id=6378456&temptable=ENFORCEMENT
Title Description Comments:

Communication with City of Morgan Hill re: 1,2,3-TCP site

Action Type: Other Regulatory Actions
Action Date: 7/24/2017
Received Issue Date: 7/24/2017
Action: Annual Estimation Letter
Doc Link: http://geotracker.waterboards.ca.gov/view_documents?global_id=SL0608727312&enforcement_id=6327547&temptable=ENFORCEMENT
Title Description Comments:

Annual Estimate for Cleanup Oversight FY 2017 - 2018

Action Type: Other Regulatory Actions
Action Date: 1/26/2017
Received Issue Date: 1/26/2017
Action: Staff Letter
Doc Link: http://geotracker.waterboards.ca.gov/view_documents?global_id=SL0608727312&enforcement_id=6309993&temptable=ENFORCEMENT
Title Description Comments:

Concurrence with Pilot Test Workplan and Notice of Applicability for Enrollment in General Waiver - January 2017

Action Type: Response Requested - Workplans
Action Date: 1/9/2017
Received Issue Date: 1/9/2017
Action: Proposed Plan
Doc Link: http://geotracker.waterboards.ca.gov/view_documents_all?global_id=SL0608727312&doc_id=5909273
Title Description Comments:

General Waiver Report

Action Type: Response Requested - Other
Action Date: 1/9/2017
Received Issue Date: 1/9/2017
Action: Correspondence
Doc Link: http://geotracker.waterboards.ca.gov/view_documents_all?global_id=SL0608727312&doc_id=5910314
Title Description Comments:

Response to Letter Dated November 22, 2016

Action Type: Response Requested - Other
Action Date: 12/6/2016

Received Issue Date: 12/6/2016
Action: Correspondence
Doc Link: http://geotracker.waterboards.ca.gov/view_documents_all?global_id=SL0608727312&doc_id=5933032
Title Description Comments:

Attorney Response to 11-22-16 Letter

Action Type: Other Regulatory Actions
Action Date: 12/3/2016
Received Issue Date: 12/3/2016
Action: Technical Correspondence / Assistance / Other
Doc Link: http://geotracker.waterboards.ca.gov/view_documents?global_id=SL0608727312&enforcement_id=6305584&temptable=ENFORCEMENT
Title Description Comments:

Certified Mail Receipts - December 2016

Action Type: Other Regulatory Actions
Action Date: 11/22/2016
Received Issue Date: 11/22/2016
Action: Staff Letter
Doc Link: http://geotracker.waterboards.ca.gov/view_documents?global_id=SL0608727312&enforcement_id=6304516&temptable=ENFORCEMENT
Title Description Comments:

Monitoring an Reporting Program No.R3-2016-0018,Outstanding Invoices, Western Property Soil Cleanup Goals, and Soil Remediation Workplan Requirements - November 2016

Action Type: Other Regulatory Actions
Action Date: 7/27/2016
Received Issue Date: 7/27/2016
Action: Annual Estimation Letter
Doc Link: http://geotracker.waterboards.ca.gov/view_documents?global_id=SL0608727312&enforcement_id=6293846&temptable=ENFORCEMENT
Title Description Comments:

Annual Estimate for Cleanup Oversight FY 2016 - 2017

Action Type: Response Requested - Reports
Action Date: 4/20/2016
Received Issue Date: 4/11/2016
Action: Monitoring Report - Semi-Annually
Doc Link:
Title Description Comments:

Groundwater Monitoring Reports

Action Type: Other Regulatory Actions
Action Date: 11/17/2015
Received Issue Date: 11/17/2015
Action: Email Correspondence
Doc Link: http://geotracker.waterboards.ca.gov/view_documents?global_id=SL0608727312&enforcement_id=6300534&temptable=ENFORCEMENT
Title Description Comments:

Staff Correspondence with Tansy re: Soil Cleanup Goals Western Parcel

Action Type: Response Requested - Reports
Action Date: 10/20/2015
Received Issue Date: 11/4/2015
Action: Monitoring Report - Semi-Annually
Doc Link:
Title Description Comments:

Groundwater Monitoring Reports

Action Type: Other Regulatory Actions
Action Date: 8/18/2015
Received Issue Date: 8/18/2015
Action: Annual Estimation Letter
Doc Link: http://geotracker.waterboards.ca.gov/view_documents?global_id=SL0608727312&enforcement_id=6256948&temptable=ENFORCEMENT
Title Description Comments:

Annual Estimate for Cleanup Oversight FY 2015-2016

Action Type: Other Regulatory Actions
Action Date: 5/7/2015
Received Issue Date: 5/7/2015
Action: Email Correspondence
Doc Link: http://geotracker.waterboards.ca.gov/view_documents?global_id=SL0608727312&enforcement_id=6244076&temptable=ENFORCEMENT
Title Description Comments:

Staff Comments on Western Parcel Soil Sampling Work Plan Addendum

Action Type: Response Requested - Reports
Action Date: 4/20/2015
Received Issue Date: 6/26/2016
Action: Monitoring Report - Semi-Annually
Doc Link:
Title Description Comments:

Groundwater Monitoring Reports

Action Type: Response Requested - Other
Action Date: 4/10/2015
Received Issue Date: 4/10/2015
Action: Other Report / Document
Doc Link: http://geotracker.waterboards.ca.gov/view_documents_all?global_id=SL0608727312&doc_id=5837596
Title Description Comments:

Returned Comment Letter

Action Type: Enforcement/Orders
Action Date: 4/2/2015
Received Issue Date: 4/2/2015
Action: 13267 Requirement
Doc Link: http://geotracker.waterboards.ca.gov/view_documents?global_id=SL0608727312&enforcement_id=6242187&temptable=ENFORCEMENT
Title Description Comments:

Response to Site Investigation Report

Action Type: Response Requested - Other
Action Date: 2/11/2015
Received Issue Date: 2/11/2015
Action: Email Correspondence
Doc Link: http://geotracker.waterboards.ca.gov/view_documents_all?global_id=SL0608727312&doc_id=5834575
Title Description Comments:

email correspondence-status update

Action Type: Other Regulatory Actions
Action Date: 8/22/2014
Received Issue Date: 8/22/2014
Action: Annual Estimation Letter
Doc Link: http://geotracker.waterboards.ca.gov/view_documents?global_id=SL0608727312&enforcement_id=6220254&temptable=ENFORCEMENT

Title Description Comments:

Annual estimate for cleanup oversight FY 2014-2015

Action Type: Enforcement/Orders
Action Date: 7/11/2014
Received Issue Date: 7/11/2014
Action: 13267 Requirement
Doc Link: http://geotracker.waterboards.ca.gov/view_documents?global_id=SL0608727312&enforcement_id=6211976&temptable=ENFORCEMENT
Title Description Comments:

Response to revised workplan addendum

Action Type: Agreements
Action Date: 5/16/2014
Received Issue Date: 5/16/2014
Action: Settlement Agreement
Doc Link: http://geotracker.waterboards.ca.gov/view_documents?global_id=SL0608727312&enforcement_id=6203833&temptable=ENFORCEMENT
Title Description Comments:

Compliance with terms of Dec 2010 settlement agreement between Alan Hui and the Central Coast Regional Water Quality Control Board

Action Type: Other Regulatory Actions
Action Date: 4/17/2014
Received Issue Date: 4/17/2014
Action: Staff Letter
Doc Link: http://geotracker.waterboards.ca.gov/view_documents?global_id=SL0608727312&enforcement_id=6201391&temptable=ENFORCEMENT
Title Description Comments:

Revised Addendum Comments

Action Type: Agreements
Action Date: 3/20/2014
Received Issue Date: 3/20/2014
Action: Settlement Agreement
Doc Link: http://geotracker.waterboards.ca.gov/view_documents?global_id=SL0608727312&enforcement_id=6196750&temptable=ENFORCEMENT
Title Description Comments:

WB Letter - Comply with settlement agreement

Action Type: Enforcement/Orders
Action Date: 2/21/2014
Received Issue Date: 2/21/2014
Action: 13267 Requirement
Doc Link: http://geotracker.waterboards.ca.gov/view_documents?global_id=SL0608727312&enforcement_id=6193464&temptable=ENFORCEMENT
Title Description Comments:

December 8, 2013 Workplan Addendum response; Staff do not concur.

Action Type: Response Requested - Other
Action Date: 12/23/2013
Received Issue Date: 12/23/2013
Action: Other Report / Document
Doc Link: http://geotracker.waterboards.ca.gov/view_documents_all?global_id=SL0608727312&doc_id=5819640
Title Description Comments:

THIRD NOTICE OF HEARING - JANUARY 24, 2014 - US BANKRUPTCY COURT

Action Type: Response Requested - Other

Action Date: 10/2/2013
Received Issue Date: 10/2/2013
Action: Other Report / Document
Doc Link: http://geotracker.waterboards.ca.gov/view_documents_all?global_id=SL0608727312&doc_id=5819639
Title Description Comments:

SECOND NOTICE OF HEARING - OCTOBER 24, 2013 - BANKRUPTCY COURT

Action Type: Enforcement/Orders
Action Date: 8/29/2013
Received Issue Date: 8/29/2013
Action: 13267 Requirement
Doc Link: http://geotracker.waterboards.ca.gov/view_documents?global_id=SL0608727312&enforcement_id=6178725&temptable=ENFORCEMENT
Title Description Comments:

Response to Reb 25, 2013 A-Z Workplan for Western Property Characterization and Interim Eastern Property Pollutant Containment

Action Type: Agreements
Action Date: 8/13/2013
Received Issue Date: 8/13/2013
Action: Cost Recovery Agreement / N. of Reimbursement
Doc Link: http://geotracker.waterboards.ca.gov/view_documents?global_id=SL0608727312&enforcement_id=6172006&temptable=ENFORCEMENT
Title Description Comments:

COST RECOVERY ESTIMATE FOR FISCAL YR 2013-2014

Action Type: Response Requested - Other
Action Date: 7/22/2013
Received Issue Date: 7/22/2013
Action: Other Report / Document
Doc Link: http://geotracker.waterboards.ca.gov/view_documents_all?global_id=SL0608727312&doc_id=5818781
Title Description Comments:

NOTICE OF HEARING - US BANKRUPTCY COURT - 2013

Action Type: Response Requested - Reports
Action Date: 10/24/2012
Received Issue Date: 2/14/2013
Action: Risk Assessment Report
Doc Link: http://geotracker.waterboards.ca.gov/view_documents_all?global_id=SL0608727312&doc_id=5756677
Title Description Comments:

Comments on Human Health Risk Assessment

Action Type: Agreements
Action Date: 9/7/2012
Received Issue Date: 9/7/2012
Action: Cost Recovery Agreement / N. of Reimbursement
Doc Link: http://geotracker.waterboards.ca.gov/view_documents?global_id=SL0608727312&enforcement_id=6138464&temptable=ENFORCEMENT
Title Description Comments:

ANNUAL ESTIMATE FOR CLEANUP OVERSIGHT

Action Type: Agreements
Action Date: 7/1/2012
Received Issue Date: 7/1/2012
Action: InterAgency Agreement
Doc Link: http://geotracker.waterboards.ca.gov/view_documents?global_id=SL0608727312&enforcement_id=6131743&temptable=ENFORCEMENT
Title Description Comments:

REQUEST TO CONTINUE WITH OEHHA CONTRACT

Action Type: Other Regulatory Actions
Action Date: 6/1/2011
Received Issue Date: 6/1/2011
Action: Complaint
Doc Link:
Title Description Comments:

Emails from Water Board/M. Tansy/Consultants

Action Type: Enforcement/Orders
Action Date: 2/28/2011
Received Issue Date: 2/28/2011
Action: 13267 Monitoring Program
Doc Link: http://geotracker.waterboards.ca.gov/view_documents?global_id=SL0608727312&enforcement_id=6226139&temptable=ENFORCEMENT
Title Description Comments:

MONITORING & REPORTING PROGRAM NO. R3-2011-0020

Action Type: Response Requested - Workplans
Action Date: 9/15/2010
Received Issue Date: 3/9/2012
Action: Other Workplan - Regulator Responded
Doc Link: http://geotracker.waterboards.ca.gov/view_documents_all?global_id=SL0608727312&doc_id=5674497
Title Description Comments:

Site Specific Risk Assessment Workplan

Action Type: Other Regulatory Actions
Action Date: 8/3/2010
Received Issue Date: 8/3/2010
Action: Staff Letter
Doc Link: http://geotracker.waterboards.ca.gov/view_documents?global_id=SL0608727312&enforcement_id=6060082&temptable=ENFORCEMENT
Title Description Comments:

Response to Tansy's letter dated July 27, 2010

Action Type: Agreements
Action Date: 7/29/2010
Received Issue Date: 7/29/2010
Action: Cost Recovery Agreement / N. of Reimbursement
Doc Link: http://geotracker.waterboards.ca.gov/view_documents?global_id=SL0608727312&enforcement_id=6059509&temptable=ENFORCEMENT
Title Description Comments:

Cost Recovery 2010-2011

Action Type: Response Requested - Other
Action Date: 7/29/2010
Received Issue Date: 7/29/2010
Action: Correspondence
Doc Link:
Title Description Comments:

Confirmation of Site-Specific Risk Assessment approach - Mr. Tansy's "Workplan for a Shallow Soil Vaport Survey Data Gap Assessment" dated June 21, 2010 changes the CAP approach from a comparison with ESLs to a Site-Specific Risk Assessment. He owes us confirmation of that change by June 29, 2010 (prior to the Settlement Conference hearing)

Action Type: Response Requested - Other
Action Date: 7/27/2010
Received Issue Date: 7/27/2010
Action: Correspondence

Doc Link: http://geotracker.waterboards.ca.gov/view_documents_all?global_id=SL0608727312&doc_id=5674473
Title Description Comments:

Letter from Mr. Michael Tansy

Action Type: Enforcement/Orders
Action Date: 7/27/2010
Received Issue Date: 7/27/2010
Action: 13267 Requirement
Doc Link: http://geotracker.waterboards.ca.gov/view_documents?global_id=SL0608727312&enforcement_id=6060087&temptable=ENFORCEMENT
Title Description Comments:

Declaration of Cleanup Approach and response

Action Type: Other Regulatory Actions
Action Date: 5/18/2010
Received Issue Date: 5/18/2010
Action: Staff Letter
Doc Link: http://geotracker.waterboards.ca.gov/view_documents?global_id=SL0608727312&enforcement_id=6272929&temptable=ENFORCEMENT
Title Description Comments:

Staff Comments Re: Draft Cleanup Action Work Plan

Action Type: Response Requested - Workplans
Action Date: 5/3/2010
Received Issue Date: 10/22/2010
Action: Remedial Investigation Workplan
Doc Link: http://geotracker.waterboards.ca.gov/view_documents_all?global_id=SL0608727312&doc_id=5663985
Title Description Comments:

Recommendations for a Revised MRP - Mr. Tansy to submit a proposal for a revised MRP

Action Type: Response Requested - Reports
Action Date: 4/2/2010
Received Issue Date:
Action: Monitoring Report - Other
Doc Link:
Title Description Comments:

Second Site-wide GW sampling to support CAP analysis - Mr. Tansy to perform a second round of site wide sampling to confirm/deny the detections from July 2009. To be submitted by April 2nd so that the April 9th settlement conference can be useful.

Action Type: Other Regulatory Actions
Action Date: 3/26/2010
Received Issue Date: 3/26/2010
Action: Technical Correspondence / Assistance / Other
Doc Link: http://geotracker.waterboards.ca.gov/view_documents?global_id=SL0608727312&enforcement_id=6046891&temptable=ENFORCEMENT
Title Description Comments:

Response to RP letter

Action Type: Enforcement/Orders
Action Date: 3/26/2010
Received Issue Date: 3/26/2010
Action: 13267 Requirement
Doc Link: http://geotracker.waterboards.ca.gov/view_documents?global_id=SL0608727312&enforcement_id=6046893&temptable=ENFORCEMENT
Title Description Comments:

Proposal for revised MRP

Action Type: Response Requested - Other
Action Date: 3/21/2010
Received Issue Date: 3/26/2010
Action: Correspondence
Doc Link: http://geotracker.waterboards.ca.gov/view_documents_all?global_id=SL0608727312&doc_id=5663983
Title Description Comments:

Tansy's Letter to Water Board re: CAP concepts - Mr. Tansy inquires about the possibility of a risk-based cleanup strategy and partial deed restrictions.

Action Type: Notices
Action Date: 10/23/2009
Received Issue Date: 10/23/2009
Action: Notice of Public Hearing / Board Action
Doc Link: http://geotracker.waterboards.ca.gov/view_documents?global_id=SL0608727312&enforcement_id=6035719&temptable=ENFORCEMENT
Title Description Comments:

Board Meeting agenda item

Action Type: Response Requested - Workplans
Action Date: 8/31/2009
Received Issue Date:
Action: Interim Remedial Action Plan
Doc Link:
Title Description Comments:

Workplan to recommence contaminated soil remediation

Action Type: Response Requested - Workplans
Action Date: 8/31/2009
Received Issue Date:
Action: Remedial Investigation Workplan
Doc Link:
Title Description Comments:

Workplan to restart groundwater remediation - workplan to restart previous groundwater extraction and treatment system. If proposing a new alternative, then it must be equally effective than the existing system was, 60 days following EO approval of the workplan, RPs must begin implementation of plan

Action Type: Response Requested - Workplans
Action Date: 8/31/2009
Received Issue Date: 3/1/2010
Action: Well Installation Workplan
Doc Link:
Title Description Comments:

Well Installation, abandonment, or repair workplan - 60 days following EO approval of this plan, Dischargers are to implement the plan., RPs owe a report on all the wells onsite, their condition, and a detailed plan to get an adequate groundwater monitoring well network established.

Action Type: Response Requested - Other
Action Date: 8/3/2009
Received Issue Date:
Action: Other Report / Document
Doc Link:
Title Description Comments:

Payment for $604,766 for Settlement Agreement and ACL 94-71

Action Type: Response Requested - Other
Action Date: 7/22/2009
Received Issue Date: 7/22/2009
Action: Correspondence
Doc Link: http://geotracker.waterboards.ca.gov/view_documents_all?global_id=SL0608727312&doc_id=5646115
Title Description Comments:

Cleanup and Abatement Order (CAO) R3-2009-0042 response

Action Type: Enforcement/Orders
Action Date: 7/3/2009
Received Issue Date: 7/3/2009
Action: Administrative Civil Liabilities Order
Doc Link: http://geotracker.waterboards.ca.gov/view_documents?global_id=SL0608727312&enforcement_id=6023839&temptable=ENFORCEMENT
Title Description Comments:

ACL and Settlement Agreement enforcement

Action Type: Enforcement/Orders
Action Date: 6/30/2009
Received Issue Date: 6/30/2009
Action: Clean-up and Abatement Order
Doc Link: http://geotracker.waterboards.ca.gov/view_documents?global_id=SL0608727312&enforcement_id=6023827&temptable=ENFORCEMENT
Title Description Comments:

CAO R3-2009-0042

Action Type: Other Regulatory Actions
Action Date: 6/23/2009
Received Issue Date: 6/23/2009
Action: Lien
Doc Link: http://geotracker.waterboards.ca.gov/view_documents?global_id=SL0608727312&enforcement_id=6018536&temptable=ENFORCEMENT
Title Description Comments:

Cost Recovery Lien and billing records

Action Type: Other Regulatory Actions
Action Date: 5/18/2009
Received Issue Date: 5/18/2009
Action: Lien
Doc Link: http://geotracker.waterboards.ca.gov/view_documents?global_id=SL0608727312&enforcement_id=6013828&temptable=ENFORCEMENT
Title Description Comments:

Recording Letter to Santa Clara County re: cost recovery lien

Action Type: Other Regulatory Actions
Action Date: 4/24/2009
Received Issue Date: 4/24/2009
Action: Staff Letter
Doc Link: http://geotracker.waterboards.ca.gov/view_documents?global_id=SL0608727312&enforcement_id=6013280&temptable=ENFORCEMENT
Title Description Comments:

Draft CAO transmittal

Action Type: Response Requested - Reports
Action Date: 4/20/2009
Received Issue Date:
Action: Monitoring Report - Quarterly
Doc Link:
Title Description Comments:

Quarterly GW monitoring report

Action Type: Response Requested - Reports
Action Date: 1/20/2009
Received Issue Date:

Action: Monitoring Report - Quarterly
Doc Link:
Title Description Comments:

Quarterly GW monitoring report

Action Type: Response Requested - Reports
Action Date: 10/20/2008
Received Issue Date:
Action: Monitoring Report - Quarterly
Doc Link:
Title Description Comments:

Quarterly GW monitoring report

Action Type: Enforcement/Orders
Action Date: 8/19/2008
Received Issue Date: 8/19/2008
Action: 13267 Requirement
Doc Link: http://geotracker.waterboards.ca.gov/view_documents?global_id=SL0608727312&enforcement_id=5985741&temptable=ENFORCEMENT
Title Description Comments:

Phase II Environmental Site Assessment and Remedial Action Plan Response Letter

Action Type: Response Requested - Reports
Action Date: 7/20/2008
Received Issue Date:
Action: Monitoring Report - Quarterly
Doc Link:
Title Description Comments:

Quarterly GW monitoring report

Action Type: Response Requested - Reports
Action Date: 5/23/2008
Received Issue Date: 5/23/2008
Action: CAP/RAP - Feasibility Study Report
Doc Link: http://geotracker.waterboards.ca.gov/view_documents_all?global_id=SL0608727312&doc_id=5864352
Title Description Comments:

Phase II Environmental Site Assessment and Remedial Action Plan- ETIC Engineering

Action Type: Response Requested - Reports
Action Date: 4/20/2008
Received Issue Date:
Action: Monitoring Report - Quarterly
Doc Link:
Title Description Comments:

Quarterly GW monitoring report

Action Type: Response Requested - Reports
Action Date: 1/20/2008
Received Issue Date:
Action: Monitoring Report - Quarterly
Doc Link:
Title Description Comments:

Quarterly GW monitoring report

Action Type: Response Requested - Reports
Action Date: 10/20/2007
Received Issue Date:

Action: Monitoring Report - Quarterly
Doc Link:
Title Description Comments:

Quarterly GW monitoring report

Action Type: Response Requested - Reports
Action Date: 7/20/2007
Received Issue Date:
Action: Monitoring Report - Quarterly
Doc Link:
Title Description Comments:

Quarterly GW monitoring report

Action Type: Response Requested - Other
Action Date: 7/20/2007
Received Issue Date: 7/5/2007
Action: Other Report / Document
Doc Link:
Title Description Comments:

request for soil rememdiation report

Action Type: Enforcement/Orders
Action Date: 6/20/2007
Received Issue Date: 6/20/2007
Action: 13267 Requirement
Doc Link:
Title Description Comments:

request for soil remediation report

Action Type: Response Requested - Reports
Action Date: 4/20/2007
Received Issue Date:
Action: Monitoring Report - Quarterly
Doc Link:
Title Description Comments:

Quarterly GW monitoring report

Action Type: Response Requested - Reports
Action Date: 1/20/2007
Received Issue Date:
Action: Monitoring Report - Quarterly
Doc Link:
Title Description Comments:

Quarterly GW monitoring report

Action Type: Response Requested - Reports
Action Date: 10/20/2006
Received Issue Date:
Action: Monitoring Report - Quarterly
Doc Link:
Title Description Comments:

Quarterly GW monitoring report

Action Type: Response Requested - Reports
Action Date: 7/20/2006
Received Issue Date:

Action: Monitoring Report - Quarterly
Doc Link:
Title Description Comments:

Quarterly GW monitoring report

Action Type: Response Requested - Other
Action Date: 6/20/2006
Received Issue Date: 5/19/2006
Action: Other Report / Document
Doc Link:
Title Description Comments:

OTHER - did not receive Notice of Termination for General NPDES permit, but terminated anyway

Action Type: Other Regulatory Actions
Action Date: 5/19/2006
Received Issue Date: 5/19/2006
Action: Technical Correspondence / Assistance / Other
Doc Link:
Title Description Comments:

Termination of General NPDES permit

Action Type: Enforcement/Orders
Action Date: 4/26/2006
Received Issue Date: 4/26/2006
Action: Notice of Violation
Doc Link:
Title Description Comments:

for monitoring report due 4/20/06

Action Type: Response Requested - Reports
Action Date: 4/20/2006
Received Issue Date:
Action: Monitoring Report - Quarterly
Doc Link:
Title Description Comments:

Quarterly GW monitoring report

Action Type: Response Requested - Reports
Action Date: 2/14/2006
Received Issue Date: 2/14/2006
Action: Soil and Water Investigation Report
Doc Link: http://geotracker.waterboards.ca.gov/view_documents_all?global_id=SL0608727312&doc_id=5864299
Title Description Comments:

Soil Sampling Report, A+ Environmental Solutions

Action Type: Enforcement/Orders
Action Date: 1/20/2006
Received Issue Date: 1/20/2006
Action: 13267 Requirement
Doc Link:
Title Description Comments:

Action Type: Response Requested - Reports
Action Date: 1/20/2006
Received Issue Date:
Action: Monitoring Report - Quarterly
Doc Link:

Title Description Comments:

Quarterly GW monitoring report

Action Type: Enforcement/Orders
Action Date: 12/29/2005
Received Issue Date: 12/29/2005
Action: 13267 Requirement
Doc Link: http://geotracker.waterboards.ca.gov/view_documents?global_id=SL0608727312&enforcement_id=5992690&temptable=ENFORCEMENT
Title Description Comments:

RESPONSE TO SOIL SAMPLING WORKPLAN

Action Type: Response Requested - Reports
Action Date: *11/20/2005
Received Issue Date: 11/21/2005
Action: Monitoring Report - Quarterly
Doc Link:
Title Description Comments:

Quarterly GW monitoring report

Action Type: Enforcement - Other
Action Date: 9/30/2005
Received Issue Date: 9/30/2005
Action: * No Action
Doc Link:
Title Description Comments:

Action Type: Response Requested - Workplans
Action Date: 8/31/2005
Received Issue Date: 8/30/2005
Action: Other Workplan
Doc Link:
Title Description Comments:

- Remediation workplan

Action Type: Response Requested - Reports
Action Date: 7/20/2005
Received Issue Date: 7/19/2005
Action: Monitoring Report - Quarterly
Doc Link:
Title Description Comments:

Quarterly GW monitoring report

Action Type: Other Regulatory Actions
Action Date: 4/28/2005
Received Issue Date: 4/28/2005
Action: Staff Letter
Doc Link:
Title Description Comments:

Action Type: Response Requested - Reports
Action Date: 4/20/2005
Received Issue Date:
Action: Monitoring Report - Quarterly
Doc Link:
Title Description Comments:

Quarterly GW monitoring report

Action Type: Enforcement/Orders
Action Date: 4/18/2005
Received Issue Date: 4/18/2005
Action: 13267 Requirement
Doc Link: http://geotracker.waterboards.ca.gov/view_documents?global_id=SL0608727312&enforcement_id=5992678&temptable=ENFORCEMENT
Title Description Comments:

Review of Notice of Intent

Action Type: Response Requested - Reports
Action Date: *1/31/2005
Received Issue Date: 2/1/2006
Action: Soil and Water Investigation Report
Doc Link:
Title Description Comments:

Soil and Water Investigation Report

Action Type: Response Requested - Reports
Action Date: 1/20/2005
Received Issue Date:
Action: Monitoring Report - Quarterly
Doc Link:
Title Description Comments:

Quarterly GW monitoring report

Action Type: Enforcement/Orders
Action Date: 12/28/2004
Received Issue Date: 12/28/2004
Action: 13267 Requirement
Doc Link: http://geotracker.waterboards.ca.gov/view_documents?global_id=SL0608727312&enforcement_id=5992689&temptable=ENFORCEMENT
Title Description Comments:

REVIEW OF COMPLIANCE CHARACTERIZATION AND MONITORING WORKPLAN

Action Type: Response Requested - Reports
Action Date: 10/20/2004
Received Issue Date:
Action: Monitoring Report - Quarterly
Doc Link:
Title Description Comments:

Quarterly GW monitoring report

Action Type: Notices
Action Date: 9/15/2004
Received Issue Date: 9/15/2004
Action: Letter - Notice
Doc Link: http://geotracker.waterboards.ca.gov/view_documents?global_id=SL0608727312&enforcement_id=5992685&temptable=ENFORCEMENT
Title Description Comments:

Notice of Resoinsibility and Potential Enforcement Actions

Action Type: Notices
Action Date: 9/15/2004
Received Issue Date: 9/15/2004
Action: Letter - Notice
Doc Link: http://geotracker.waterboards.ca.gov/view_documents?global_id=SL0608727312&enforcement_id=5992683&temptable=ENFORCEMENT
Title Description Comments:

Notice of Responsibility

Action Type: Response Requested - Reports
Action Date: 7/20/2004
Received Issue Date:
Action: Monitoring Report - Quarterly
Doc Link:
Title Description Comments:

Quarterly GW monitoring report

Action Type: Enforcement/Orders
Action Date: 6/8/2004
Received Issue Date: 6/8/2004
Action: Verbal Enforcement
Doc Link: http://geotracker.waterboards.ca.gov/view_documents?global_id=SL0608727312&enforcement_id=5992682&temptable=ENFORCEMENT
Title Description Comments:

Telephone Correspondece Regarding Responsible Parties Letter

Action Type: Response Requested - Reports
Action Date: 4/20/2004
Received Issue Date:
Action: Monitoring Report - Quarterly
Doc Link:
Title Description Comments:

Quarterly GW monitoring report

Action Type: Response Requested - Reports
Action Date: 1/20/2004
Received Issue Date:
Action: Monitoring Report - Quarterly
Doc Link:
Title Description Comments:

Quarterly GW monitoring report

Action Type: Response Requested - Reports
Action Date: 10/20/2003
Received Issue Date:
Action: Monitoring Report - Quarterly
Doc Link:
Title Description Comments:

Quarterly GW monitoring report

Action Type: Response Requested - Reports
Action Date: 7/20/2003
Received Issue Date:
Action: Monitoring Report - Quarterly
Doc Link:
Title Description Comments:

Quarterly GW monitoring report

Action Type: Response Requested - Reports
Action Date: 4/20/2003
Received Issue Date:
Action: Monitoring Report - Quarterly
Doc Link:
Title Description Comments:

Quarterly GW monitoring report

Action Type: Response Requested - Reports
Action Date: 1/20/2003
Received Issue Date:
Action: Monitoring Report - Quarterly
Doc Link:
Title Description Comments:

Quarterly GW monitoring report

Action Type: Response Requested - Reports
Action Date: 10/20/2002
Received Issue Date:
Action: Monitoring Report - Quarterly
Doc Link:
Title Description Comments:

Quarterly GW monitoring report

Action Type: Response Requested - Reports
Action Date: 7/20/2002
Received Issue Date:
Action: Monitoring Report - Quarterly
Doc Link:
Title Description Comments:

Quarterly GW monitoring report

Action Type: Response Requested - Reports
Action Date: 4/20/2002
Received Issue Date:
Action: Monitoring Report - Quarterly
Doc Link:
Title Description Comments:

Quarterly GW monitoring report

Action Type: Response Requested - Reports
Action Date: 1/20/2002
Received Issue Date:
Action: Monitoring Report - Quarterly
Doc Link:
Title Description Comments:

Quarterly GW monitoring report

Action Type: Response Requested - Reports
Action Date: 10/20/2001
Received Issue Date:
Action: Monitoring Report - Quarterly
Doc Link:
Title Description Comments:

Quarterly GW monitoring report

Action Type: Response Requested - Reports
Action Date: 7/20/2001
Received Issue Date:
Action: Monitoring Report - Quarterly
Doc Link:
Title Description Comments:

Quarterly GW monitoring report

Action Type: Response Requested - Reports
Action Date: 4/20/2001
Received Issue Date: 4/9/2001
Action: Monitoring Report - Quarterly
Doc Link:
Title Description Comments:

Quarterly GW monitoring report

Action Type: Response Requested - Reports
Action Date: 1/20/2001
Received Issue Date: 1/15/2001
Action: Monitoring Report - Quarterly
Doc Link:
Title Description Comments:

Quarterly GW monitoring report

Action Type: Response Requested - Reports
Action Date: 10/20/2000
Received Issue Date: 10/20/2000
Action: Monitoring Report - Quarterly
Doc Link:
Title Description Comments:

Quarterly GW monitoring report

Action Type: Response Requested - Reports
Action Date: 7/20/2000
Received Issue Date:
Action: Monitoring Report - Quarterly
Doc Link:
Title Description Comments:

Quarterly GW monitoring report

Action Type: Response Requested - Reports
Action Date: 4/20/2000
Received Issue Date:
Action: Monitoring Report - Quarterly
Doc Link:
Title Description Comments:

Quarterly GW monitoring report

Action Type: Response Requested - Reports
Action Date: 1/20/2000
Received Issue Date:
Action: Monitoring Report - Quarterly
Doc Link:
Title Description Comments:

Quarterly GW monitoring report

Action Type: Response Requested - Reports
Action Date: 10/20/1999
Received Issue Date:
Action: Monitoring Report - Quarterly
Doc Link:
Title Description Comments:

Quarterly GW monitoring report

Action Type: Response Requested - Reports
Action Date: 7/20/1999
Received Issue Date:
Action: Monitoring Report - Quarterly
Doc Link:
Title Description Comments:

Quarterly GW monitoring report

Action Type: Response Requested - Reports
Action Date: 4/20/1999
Received Issue Date:
Action: Monitoring Report - Quarterly
Doc Link:
Title Description Comments:

Quarterly GW monitoring report

Action Type: Response Requested - Reports
Action Date: 1/20/1999
Received Issue Date:
Action: Monitoring Report - Quarterly
Doc Link:
Title Description Comments:

Quarterly GW monitoring report

Action Type: Response Requested - Reports
Action Date: 10/20/1998
Received Issue Date:
Action: Monitoring Report - Quarterly
Doc Link:
Title Description Comments:

Quarterly GW monitoring report

Action Type: Response Requested - Reports
Action Date: 7/20/1998
Received Issue Date: 7/13/1998
Action: Monitoring Report - Quarterly
Doc Link:
Title Description Comments:

Quarterly GW monitoring report

Action Type: Response Requested - Reports
Action Date: 4/20/1998
Received Issue Date: 4/27/1998
Action: Monitoring Report - Quarterly
Doc Link:
Title Description Comments:

Quarterly GW monitoring report

Action Type: Enforcement/Orders
Action Date: 1/14/1998
Received Issue Date: 1/14/1998
Action: 13267 Monitoring Program
Doc Link: http://geotracker.waterboards.ca.gov/view_documents?global_id=SL0608727312&enforcement_id=5992723&temptable=ENFORCEMENT
Title Description Comments:

GROUND WATER MONITORING AND REPORTING PROGRAM NO. 98-22 FOR CASTLE VEGTECH

Action Type: Enforcement/Orders
Action Date: 1/13/1998
Received Issue Date: 1/13/1998
Action: Notice to Comply
Doc Link: http://geotracker.waterboards.ca.gov/view_documents?global_id=SL0608727312&enforcement_id=5992675&temptable=ENFORCEMENT
Title Description Comments:

Failure to Comply Letter

Action Type: Agreements
Action Date: 8/8/1997
Received Issue Date: 8/8/1997
Action: Settlement Agreement
Doc Link: http://geotracker.waterboards.ca.gov/view_documents?global_id=SL0608727312&enforcement_id=5992727&temptable=ENFORCEMENT
Title Description Comments:

SETTLEMENT AGREEMENT

Action Type: Enforcement/Orders
Action Date: 12/20/1996
Received Issue Date: 12/20/1996
Action: Clean-up and Abatement Order
Doc Link: http://geotracker.waterboards.ca.gov/view_documents?global_id=SL0608727312&enforcement_id=5992720&temptable=ENFORCEMENT
Title Description Comments:

CLEANUP OR ABATEMENT ORDER NO. 96-063

Action Type: Enforcement/Orders
Action Date: 4/5/1995
Received Issue Date: 4/5/1995
Action: Clean-up and Abatement Order
Doc Link: http://geotracker.waterboards.ca.gov/view_documents?global_id=SL0608727312&enforcement_id=5992719&temptable=ENFORCEMENT
Title Description Comments:

CLEANUP OR ABATEMENT ORDER NO. 95-07

Action Type: Enforcement/Orders
Action Date: 2/19/1995
Received Issue Date: 2/19/1995
Action: Waste Discharge Requirements
Doc Link: http://geotracker.waterboards.ca.gov/view_documents?global_id=SL0608727312&enforcement_id=5992728&temptable=ENFORCEMENT
Title Description Comments:

ADOPTION OF WASTE DISCHARGE REQUIREMENTS ORDER NO. 95-04

Action Type: Enforcement/Orders
Action Date: 2/10/1995
Received Issue Date: 2/10/1995
Action: Waste Discharge Requirements
Doc Link: http://geotracker.waterboards.ca.gov/view_documents?global_id=SL0608727312&enforcement_id=5992732&temptable=ENFORCEMENT
Title Description Comments:

Staff Report WDR 95-04

Action Type: Enforcement/Orders
Action Date: 9/19/1994
Received Issue Date: 9/19/1994

Action: Waste Discharge Requirements
Doc Link: http://geotracker.waterboards.ca.gov/view_documents?global_id=SL0608727312&enforcement_id=5992729&temptable=ENFORCEMENT
Title Description Comments:

DRAFT NATIONAL POLLUTANT DISCHARGE ELIMINATION SYSTEM (NPDES) PERMIT ORDER NO. 95-04

Action Type: Enforcement/Orders
Action Date: 7/18/1994
Received Issue Date: 7/18/1994
Action: Administrative Civil Liabilities Order
Doc Link: http://geotracker.waterboards.ca.gov/view_documents?global_id=SL0608727312&enforcement_id=5992697&temptable=ENFORCEMENT
Title Description Comments:

Order No. 94-71 ADMINISTRATIVE CIVIL LIABILITY

Action Type: Enforcement/Orders
Action Date: 6/3/1994
Received Issue Date: 6/3/1994
Action: Administrative Civil Liabilities Order
Doc Link: http://geotracker.waterboards.ca.gov/view_documents?global_id=SL0608727312&enforcement_id=5992700&temptable=ENFORCEMENT
Title Description Comments:

Order No. 94-71 Staff Report 2

Action Type: Enforcement/Orders
Action Date: 6/3/1994
Received Issue Date: 6/3/1994
Action: Administrative Civil Liabilities Order
Doc Link: http://geotracker.waterboards.ca.gov/view_documents?global_id=SL0608727312&enforcement_id=5992698&temptable=ENFORCEMENT
Title Description Comments:

Order No. 94-71 Staff Report 1

Action Type: Enforcement/Orders
Action Date: 5/16/1994
Received Issue Date: 5/16/1994
Action: Administrative Civil Liabilities Complaint
Doc Link: http://geotracker.waterboards.ca.gov/view_documents?global_id=SL0608727312&enforcement_id=5992722&temptable=ENFORCEMENT
Title Description Comments:

COMPLAINT NO. 94-57 FOR ADMINISTRATIVE CIVIL LIABILITY

Action Type: Enforcement/Orders
Action Date: 3/3/1994
Received Issue Date: 3/3/1994
Action: Notice to Comply
Doc Link: http://geotracker.waterboards.ca.gov/view_documents?global_id=SL0608727312&enforcement_id=5992676&temptable=ENFORCEMENT
Title Description Comments:

Failure to Comply Letter

Action Type: Enforcement/Orders
Action Date: 10/12/1993
Received Issue Date: 10/12/1993
Action: Clean-up and Abatement Order
Doc Link: http://geotracker.waterboards.ca.gov/view_documents?global_id=SL0608727312&enforcement_id=5992717&temptable=ENFORCEMENT
Title Description Comments:

Cleanup or Abatement Order No. 93-111 STAFF REPORT

Action Type: Enforcement/Orders
Action Date: 10/12/1993
Received Issue Date: 10/12/1993
Action: Clean-up and Abatement Order
Doc Link: http://geotracker.waterboards.ca.gov/view_documents?global_id=SL0608727312&enforcement_id=5992715&temptable=ENFORCEMENT
Title Description Comments:

Cleanup or Abatement Order No. 93-111

Action Type: Enforcement/Orders
Action Date: 6/12/1992
Received Issue Date: 6/12/1992
Action: Administrative Civil Liabilities Order
Doc Link: http://geotracker.waterboards.ca.gov/view_documents?global_id=SL0608727312&enforcement_id=5992695&temptable=ENFORCEMENT
Title Description Comments:

ORDER NO. 92-83 FOR ADMINISTRATIVE CIVIL LIABILITY

Action Type: Enforcement/Orders
Action Date: 6/12/1992
Received Issue Date: 6/12/1992
Action: Administrative Civil Liabilities Order
Doc Link: http://geotracker.waterboards.ca.gov/view_documents?global_id=SL0608727312&enforcement_id=5992696&temptable=ENFORCEMENT
Title Description Comments:

Order No. 92-83 Staff Report

Action Type: Enforcement/Orders
Action Date: 6/12/1992
Received Issue Date: 6/12/1992
Action: Administrative Civil Liabilities Order
Doc Link: http://geotracker.waterboards.ca.gov/view_documents?global_id=SL0608727312&enforcement_id=5992694&temptable=ENFORCEMENT
Title Description Comments:

Order No. 92-78 Staff Report

Action Type: Enforcement/Orders
Action Date: 6/12/1992
Received Issue Date: 6/12/1992
Action: Administrative Civil Liabilities Order
Doc Link: http://geotracker.waterboards.ca.gov/view_documents?global_id=SL0608727312&enforcement_id=5992692&temptable=ENFORCEMENT
Title Description Comments:

ORDER NO. 92-78 FOR ADMINISTRATIVE CIVIL LIABILITY

Action Type: Enforcement/Orders
Action Date: 7/12/1991
Received Issue Date: 7/12/1991
Action: Clean-up and Abatement Order
Doc Link: http://geotracker.waterboards.ca.gov/view_documents?global_id=SL0608727312&enforcement_id=5992711&temptable=ENFORCEMENT
Title Description Comments:

CLEANUP OR ABATEMENT ORDER NO. 91-28 JULY REVISION

Action Type: Enforcement/Orders
Action Date: 7/12/1991

Received Issue Date: 7/12/1991
Action: Clean-up and Abatement Order
Doc Link: http://geotracker.waterboards.ca.gov/view_documents?global_id=SL0608727312&enforcement_id=5992709&temptable=ENFORCEMENT
Title Description Comments:

Ratification of Cleanup Levels in Cleanup or Abatement Order No. 91-28

Action Type: Enforcement/Orders
Action Date: 7/9/1990
Received Issue Date: 7/9/1990
Action: Clean-up and Abatement Order
Doc Link: http://geotracker.waterboards.ca.gov/view_documents?global_id=SL0608727312&enforcement_id=5992708&temptable=ENFORCEMENT
Title Description Comments:

CLEANUP OR ABATEMENT ORDER NO. 89-66 REVISION

Action Type: Leak Action
Action Date: 9/1/1989
Received Issue Date:
Action: Leak Discovery
Doc Link:
Title Description Comments:

Action Type: Enforcement/Orders
Action Date: 2/7/1989
Received Issue Date: 2/7/1989
Action: Clean-up and Abatement Order
Doc Link: http://geotracker.waterboards.ca.gov/view_documents?global_id=SL0608727312&enforcement_id=5992706&temptable=ENFORCEMENT
Title Description Comments:

CLEANUP OR ABATEMENT ORDER NO. 89-66

Action Type: Enforcement/Orders
Action Date: 10/14/1988
Received Issue Date: 10/14/1988
Action: Administrative Civil Liabilities Complaint
Doc Link: http://geotracker.waterboards.ca.gov/view_documents?global_id=SL0608727312&enforcement_id=5992701&temptable=ENFORCEMENT
Title Description Comments:

Agenda Report for ACL, CAO 88-141

Action Type: Enforcement/Orders
Action Date: 10/14/1988
Received Issue Date: 10/14/1988
Action: Administrative Civil Liabilities Order
Doc Link: http://geotracker.waterboards.ca.gov/view_documents?global_id=SL0608727312&enforcement_id=5992691&temptable=ENFORCEMENT
Title Description Comments:

Order No. 88-141 in the Matter of Castle Vegtech Inc., for Administrative Civil Liability

Action Type: Enforcement/Orders
Action Date: 7/18/1986
Received Issue Date: 7/18/1986
Action: Clean-up and Abatement Order
Doc Link: http://geotracker.waterboards.ca.gov/view_documents?global_id=SL0608727312&enforcement_id=5992705&temptable=ENFORCEMENT
Title Description Comments:

ORDER NO. 86-18

Action Type: Enforcement/Orders
Action Date: 9/8/1982
Received Issue Date: 9/8/1982
Action: Clean-up and Abatement Order
Doc Link: http://geotracker.waterboards.ca.gov/view_documents?global_id=SL0608727312&enforcement_id=5992703&temptable=ENFORCEMENT
Title Description Comments:

CLEANUP AND ABATEMENT ORDER NO. 82-61

Action Type: Leak Action
Action Date: 1/2/1965
Received Issue Date:
Action: Leak Reported
Doc Link:
Title Description Comments:

Cleanup Program Sites from GeoTracker Search - Documents(as of Jan 18, 2019)

Document Type: Site Documents **Submitted:**
Document Date: 11/27/2018 **Submitted By:** DEAN THOMAS (REGULATOR)
Size :
Title: GRANT APPLICATION CONFIRMATION
Title Link: http://geotracker.waterboards.ca.gov/view_documents?global_id=SL0608727312&enforcement_id=6378449
Type: INTERAGENCY AGREEMENT

Document Type: Site Documents **Submitted:**
Document Date: 11/27/2018 **Submitted By:** DEAN THOMAS (REGULATOR)
Size :
Title: COMPILATION OF BACKGROUND INFORMATION
Title Link: http://geotracker.waterboards.ca.gov/view_documents?global_id=SL0608727312&document_id=5979644
Type: OTHER REPORT / DOCUMENT

Document Type: Monitoring Reports **Submitted:**
Document Date: 5/11/2018 **Submitted By:** GEORESTORATION (AUTH_RP)
Size : 13,445 KB
Title: 2018 FIRST SEMI-ANNUAL (WET SEASON) GROUNDWATER MONITORING REPORT
Title Link: http://geotracker.waterboards.ca.gov/esi/uploads/geo_report/1612500131/SL0608727312.PDF
Type: MONITORING REPORT - SEMI-ANNUALLY

Document Type: Site Documents **Submitted:**
Document Date: 3/7/2018 **Submitted By:** DEAN THOMAS (REGULATOR)
Size :
Title: CORRESPONDENCE WITH TANSY RE: POSSIBLE GRANT FUNDING AND INTERIM ACTIONS
Title Link: http://geotracker.waterboards.ca.gov/view_documents?global_id=SL0608727312&enforcement_id=6378459
Type: EMAIL CORRESPONDENCE

Document Type: Site Documents **Submitted:**
Document Date: 2/8/2018 **Submitted By:** DEAN THOMAS (REGULATOR)
Size :
Title: STAFF'S COMMENTS RE: PILOT STUDY REPORT
Title Link: http://geotracker.waterboards.ca.gov/view_documents?global_id=SL0608727312&enforcement_id=6378461
Type: EMAIL CORRESPONDENCE

Document Type: Site Documents **Submitted:**
Document Date: 2/2/2018 **Submitted By:** DEAN THOMAS (REGULATOR)
Size :
Title: COMMUNICATION WITH CITY OF MORGAN HILL RE: 1,2,3-TCP SITE
Title Link: http://geotracker.waterboards.ca.gov/view_documents?global_id=SL0608727312&enforcement_id=6378456
Type: EMAIL CORRESPONDENCE

Document Type: Monitoring Reports **Submitted:**
Document Date: 11/8/2017 **Submitted By:** GEORESTORATION (AUTH_RP)
Size : 12,069 KB
Title: 2017 SECOND SEMI-ANNUAL (DRY SEASON) GROUNDWATER MONITORING REPORT

Title Link: http://geotracker.waterboards.ca.gov/esi/uploads/geo_report/6084318697/SL0608727312.PDF
Type: MONITORING REPORT - SEMI-ANNUALLY

Document Type: Site Documents **Submitted:**
Document Date: 11/7/2017 **Submitted By:** GEORESTORATION (AUTH_RP)
Size : 10,529 KB
Title: PILOT STUDY REPORT 11/07/17
Title Link: http://geotracker.waterboards.ca.gov/esi/uploads/geo_report/3344702363/SL0608727312.PDF
Type: PILOT STUDY/ TREATABILITY REPORT

Document Type: Site Documents **Submitted:**
Document Date: 7/24/2017 **Submitted By:** NAOMI HENNEFELD (REGULATOR)
Size :
Title: ANNUAL ESTIMATE FOR CLEANUP OVERSIGHT FY 2017 - 2018
Title Link: http://geotracker.waterboards.ca.gov/view_documents?global_id=SL0608727312&enforcement_id=6327547
Type: ANNUAL ESTIMATION LETTER

Document Type: Monitoring Reports **Submitted:**
Document Date: 4/19/2017* **Submitted By:** GEORESTORATION (AUTH_RP)
Size : 7,476 KB
Title: 2017 FIRST SEMI-ANNUAL (WET SEASON) GROUNDWATER MONITORING REPORT
Title Link: http://geotracker.waterboards.ca.gov/esi/uploads/geo_report/8433981537/SL0608727312.PDF
Type: MONITORING REPORT - SEMI-ANNUALLY

Document Type: Site Documents **Submitted:**
Document Date: 1/26/2017 **Submitted By:** NAOMI HENNEFELD (REGULATOR)
Size :
Title: CONCURRENCE WITH PILOT TEST WORKPLAN AND NOTICE OF APPLICABILITY FOR ENROLLMENT IN GENERAL WAIVER - JANUARY 2017
Title Link: http://geotracker.waterboards.ca.gov/view_documents?global_id=SL0608727312&enforcement_id=6309993
Type: STAFF LETTER

Document Type: Site Documents **Submitted:**
Document Date: 1/9/2017 **Submitted By:** DEAN THOMAS (REGULATOR)
Size :
Title: GENERAL WAIVER REPORT
Title Link: http://geotracker.waterboards.ca.gov/view_documents?global_id=SL0608727312&document_id=5909273
Type: PROPOSED PLAN

Document Type: Site Documents **Submitted:**
Document Date: 1/9/2017 **Submitted By:** NAOMI HENNEFELD (REGULATOR)
Size :
Title: RESPONSE TO LETTER DATED NOVEMBER 22, 2016
Title Link: http://geotracker.waterboards.ca.gov/view_documents?global_id=SL0608727312&document_id=5910314
Type: CORRESPONDENCE

Document Type: Site Documents **Submitted:**
Document Date: 12/6/2016 **Submitted By:** NAOMI HENNEFELD (REGULATOR)
Size :
Title: ATTORNEY RESPONSE TO 11-22-16 LETTER
Title Link: http://geotracker.waterboards.ca.gov/view_documents?global_id=SL0608727312&document_id=5933032
Type: CORRESPONDENCE

Document Type: Site Documents **Submitted:**
Document Date: 12/3/2016 **Submitted By:** NAOMI HENNEFELD (REGULATOR)
Size :
Title: CERTIFIED MAIL RECEIPTS - DECEMBER 2016
Title Link: http://geotracker.waterboards.ca.gov/view_documents?global_id=SL0608727312&enforcement_id=6305584
Type: TECHNICAL CORRESPONDENCE / ASSISTANCE / OTHER

Document Type: Site Documents **Submitted:**
Document Date: 11/22/2016 **Submitted By:** NAOMI HENNEFELD (REGULATOR)
Size :
Title: MONITORING AN REPORTING PROGRAM NO.R3-2016-0018,OUTSTANDING INVOICES, WESTERN PROPERTY SOIL CLEANUP GOALS, AND SOIL REMEDIATION WORKPLAN REQUIREMENTS - NOVEMBER 2016
Title Link: http://geotracker.waterboards.ca.gov/view_documents?global_id=SL0608727312&enforcement_id=6304516
Type: STAFF LETTER

Document Type: Site Documents **Submitted:**
Document Date: 11/15/2016 **Submitted By:** GEORESTORATION (AUTH_RP)
Size : 2,660 KB
Title: WORKPLAN TO INSTALL EXTRACTION WELLS AND CONDUCT FEASIBILITY TESTING 11/15/16
Title Link: http://geotracker.waterboards.ca.gov/esi/uploads/geo_report/8360010504/SL0608727312.PDF
Type: PILOT STUDY / TREATABILITY WORKPLAN

Document Type: Monitoring Reports **Submitted:**
Document Date: 10/14/2016 **Submitted By:** GEORESTORATION (AUTH_RP)
Size : 9,212 KB
Title: 2016 SECOND SEMI-ANNUAL (DRY SEASON) GROUNDWATER MONITORING REPORT
Title Link: http://geotracker.waterboards.ca.gov/esi/uploads/geo_report/4426103591/SL0608727312.PDF
Type: MONITORING REPORT - SEMI-ANNUALLY

Document Type: Site Documents **Submitted:**
Document Date: 7/27/2016 **Submitted By:** NAOMI HENNEFELD (REGULATOR)
Size :
Title: ANNUAL ESTIMATE FOR CLEANUP OVERSIGHT FY 2016 - 2017
Title Link: http://geotracker.waterboards.ca.gov/view_documents?global_id=SL0608727312&enforcement_id=6293846
Type: ANNUAL ESTIMATION LETTER

Document Type: Monitoring Reports **Submitted:**
Document Date: 4/11/2016* **Submitted By:** GEORESTORATION (AUTH_RP)
Size : 9,411 KB
Title: 2016 FIRST SEMI-ANNUAL (WET SEASON) GROUNDWATER MONITORING REPORT
Title Link: http://geotracker.waterboards.ca.gov/esi/uploads/geo_report/7869608283/SL0608727312.PDF
Type: MONITORING REPORT - SEMI-ANNUALLY

Document Type: Site Documents **Submitted:**
Document Date: 11/17/2015 **Submitted By:** DEAN THOMAS (REGULATOR)
Size :
Title: STAFF CORRESPONDENCE WITH TANSY RE: SOIL CLEANUP GOALS WESTERN PARCEL
Title Link: http://geotracker.waterboards.ca.gov/view_documents?global_id=SL0608727312&enforcement_id=6300534
Type: EMAIL CORRESPONDENCE

Document Type: Monitoring Reports **Submitted:**
Document Date: 11/4/2015 **Submitted By:** GEORESTORATION (AUTH_RP)
Size : 6,809 KB
Title: 2015 SECOND SEMI-ANNUAL (DRY SEASON) GROUNDWATER MONITORING REPORT
Title Link: http://geotracker.waterboards.ca.gov/esi/uploads/geo_report/9695257604/SL0608727312.PDF
Type: MONITORING REPORT - SEMI-ANNUALLY

Document Type: Site Documents **Submitted:**
Document Date: 8/18/2015 **Submitted By:** SARAH ZERGA (REGULATOR)
Size :
Title: ANNUAL ESTIMATE FOR CLEANUP OVERSIGHT FY 2015-2016
Title Link: http://geotracker.waterboards.ca.gov/view_documents?global_id=SL0608727312&enforcement_id=6256948
Type: ANNUAL ESTIMATION LETTER

Document Type: Site Documents **Submitted:**
Document Date: 7/29/2015* **Submitted By:** GEORESTORATION (AUTH_RP)
Size : 6,915 KB
Title: SITE INVESTIGATION REPORT ADDENDUM 07/29/15
Title Link: http://geotracker.waterboards.ca.gov/esi/uploads/geo_report/5234663546/SL0608727312.PDF
Type: SITE INVESTIGATION

Document Type: Monitoring Reports **Submitted:**
Document Date: 6/26/2015 **Submitted By:** GEORESTORATION (AUTH_RP)
Size : 5,145 KB
Title: 2015 FIRST SEMI-ANNUAL (WET SEASON) GROUNDWATER MONITORING REPORT
Title Link: http://geotracker.waterboards.ca.gov/esi/uploads/geo_report/3517875432/SL0608727312.PDF
Type: MONITORING REPORT - SEMI-ANNUALLY

Document Type: Site Documents **Submitted:**
Document Date: 5/7/2015 **Submitted By:** DEAN THOMAS (REGULATOR)
Size :
Title: STAFF COMMENTS ON WESTERN PARCEL SOIL SAMPLING WORK PLAN ADDENDUM
Title Link: http://geotracker.waterboards.ca.gov/view_documents?global_id=SL0608727312&enforcement_id=6244076
Type: EMAIL CORRESPONDENCE

Document Type: Site Documents **Submitted:**
Document Date: 5/2/2015 **Submitted By:** GEORESTORATION (AUTH_RP)
Size : 1,873 KB
Title: WORKPLAN ADDENDUM FOR FURTHER SOIL SAMPLING
Title Link: http://geotracker.waterboards.ca.gov/esi/uploads/geo_report/6803656041/SL0608727312.PDF
Type: SITE INVESTIGATION WORKPLAN

Document Type: Site Documents **Submitted:**
Document Date: 4/10/2015 **Submitted By:** DEAN THOMAS (REGULATOR)
Size :
Title: RETURNED COMMENT LETTER
Title Link: http://geotracker.waterboards.ca.gov/view_documents?global_id=SL0608727312&document_id=5837596
Type: OTHER REPORT / DOCUMENT

Document Type: Site Documents **Submitted:**
Document Date: 4/2/2015 **Submitted By:** KENDALL STAHL (REGULATOR)
Size :
Title: RESPONSE TO SITE INVESTIGATION REPORT
Title Link: http://geotracker.waterboards.ca.gov/view_documents?global_id=SL0608727312&enforcement_id=6242187
Type: 13267 REQUIREMENT

Document Type: Site Documents **Submitted:**
Document Date: 2/11/2015 **Submitted By:** DEAN THOMAS (REGULATOR)
Size :
Title: EMAIL CORRESPONDENCE-STATUS UPDATE
Title Link: http://geotracker.waterboards.ca.gov/view_documents?global_id=SL0608727312&document_id=5834575
Type: EMAIL CORRESPONDENCE

Document Type: Site Documents **Submitted:**
Document Date: 12/9/2014* **Submitted By:** GEORESTORATION (AUTH_RP)
Size : 18,262 KB
Title: SITE INVESTIGATION REPORT FOR THE FORMER CASTLE VEGTECH SITE (WESTERN PARCEL)
Title Link: http://geotracker.waterboards.ca.gov/esi/uploads/geo_report/3724462926/SL0608727312.PDF
Type: SITE INVESTIGATION

Document Type: Monitoring Reports **Submitted:**
Document Date: 11/14/2014* **Submitted By:** GEORESTORATION (AUTH_RP)
Size : 10,885 KB
Title: 2014 SECOND SEMI-ANNUAL GROUNDWATER MONITORING REPORT
Title Link: http://geotracker.waterboards.ca.gov/esi/uploads/geo_report/6475257635/SL0608727312.PDF
Type: MONITORING REPORT - SEMI-ANNUALLY

Document Type: Site Documents **Submitted:**
Document Date: 8/22/2014 **Submitted By:** KENDALL STAHL (REGULATOR)
Size :
Title: ANNUAL ESTIMATE FOR CLEANUP OVERSIGHT FY 2014-2015
Title Link: http://geotracker.waterboards.ca.gov/view_documents?global_id=SL0608727312&enforcement_id=6220254
Type: ANNUAL ESTIMATION LETTER

Document Type: Site Documents **Submitted:**
Document Date: 7/11/2014 **Submitted By:** KENDALL STAHL (REGULATOR)
Size :
Title: RESPONSE TO REVISED WORKPLAN ADDENDUM
Title Link: http://geotracker.waterboards.ca.gov/view_documents?global_id=SL0608727312&enforcement_id=6211976
Type: 13267 REQUIREMENT

Document Type: Site Documents **Submitted:**
Document Date: 6/13/2014 **Submitted By:** WEBER-HAYES (AUTH_RP)
Size : 5,304 KB
Title: REVISED WORKPLAN ADDENDUM (2014-06-13)
Title Link: http://geotracker.waterboards.ca.gov/esi/uploads/geo_report/8401908218/SL0608727312.PDF
Type: OTHER WORKPLAN

Document Type: Site Documents **Submitted:**
Document Date: 5/16/2014 **Submitted By:** KENDALL STAHL (REGULATOR)
Size :
Title: COMPLIANCE WITH TERMS OF DEC 2010 SETTLEMENT AGREEMENT BETWEEN ALAN HUI AND THE CENTRAL COAST REGIONAL WATER QUALITY CONTROL BOARD

Title Link: http://geotracker.waterboards.ca.gov/view_documents?global_id=SL0608727312&enforcement_id=6203833
Type: SETTLEMENT AGREEMENT

Document Type: Site Documents **Submitted:**
Document Date: 4/17/2014 **Submitted By:** KENDALL STAHL (REGULATOR)
Size :
Title: REVISED ADDENDUM COMMENTS
Title Link: http://geotracker.waterboards.ca.gov/view_documents?global_id=SL0608727312&enforcement_id=6201391
Type: STAFF LETTER

Document Type: Site Documents **Submitted:**
Document Date: 3/20/2014* **Submitted By:** WEBER-HAYES (AUTH_RP)
Size : 3,736 KB
Title: REVISED WORKPLAN ADDENDUM
Title Link: http://geotracker.waterboards.ca.gov/esi/uploads/geo_report/3091331243/SL0608727312.PDF
Type: OTHER WORKPLAN

Document Type: Site Documents **Submitted:**
Document Date: 3/20/2014 **Submitted By:** KENDALL STAHL (REGULATOR)
Size :
Title: WB LETTER - COMPLY WITH SETTLEMENT AGREEMENT
Title Link: http://geotracker.waterboards.ca.gov/view_documents?global_id=SL0608727312&enforcement_id=6196750
Type: SETTLEMENT AGREEMENT

Document Type: Site Documents **Submitted:**
Document Date: 2/21/2014 **Submitted By:** KENDALL STAHL (REGULATOR)
Size :
Title: DECEMBER 8, 2013 WORKPLAN ADDENDUM RESPONSE; STAFF DO NOT CONCUR.
Title Link: http://geotracker.waterboards.ca.gov/view_documents?global_id=SL0608727312&enforcement_id=6193464
Type: 13267 REQUIREMENT

Document Type: Site Documents **Submitted:**
Document Date: 12/23/2013 **Submitted By:** SARAH TREADWELL (REGULATOR)
Size :
Title: THIRD NOTICE OF HEARING - JANUARY 24, 2014 - US BANKRUPTCY COURT
Title Link: http://geotracker.waterboards.ca.gov/view_documents?global_id=SL0608727312&document_id=5819640
Type: OTHER REPORT / DOCUMENT

Document Type: Site Documents **Submitted:**
Document Date: 10/2/2013 **Submitted By:** SARAH TREADWELL (REGULATOR)
Size :
Title: SECOND NOTICE OF HEARING - OCTOBER 24, 2013 - BANKRUPTCY COURT
Title Link: http://geotracker.waterboards.ca.gov/view_documents?global_id=SL0608727312&document_id=5819639
Type: OTHER REPORT / DOCUMENT

Document Type: Site Documents **Submitted:**
Document Date: 8/29/2013 **Submitted By:** KENDALL STAHL (REGULATOR)
Size :
Title: RESPONSE TO REB 25, 2013 A-Z WORKPLAN FOR WESTERN PROPERTY CHARACTERIZATION AND INTERIM EASTERN PROPERTY POLLUTANT CONTAINMENT
Title Link: http://geotracker.waterboards.ca.gov/view_documents?global_id=SL0608727312&enforcement_id=6178725
Type: 13267 REQUIREMENT

Document Type: Site Documents **Submitted:**
Document Date: 8/13/2013 **Submitted By:** KENDALL STAHL (REGULATOR)
Size :
Title: COST RECOVERY ESTIMATE FOR FISCAL YR 2013-2014
Title Link: http://geotracker.waterboards.ca.gov/view_documents?global_id=SL0608727312&enforcement_id=6172006
Type: COST RECOVERY AGREEMENT / N. OF REIMBURSEMENT

Document Type: Site Documents **Submitted:**
Document Date: 7/22/2013 **Submitted By:** SARAH TREADWELL (REGULATOR)
Size :
Title: NOTICE OF HEARING - US BANKRUPTCY COURT - 2013
Title Link: http://geotracker.waterboards.ca.gov/view_documents?global_id=SL0608727312&document_id=5818781
Type: OTHER REPORT / DOCUMENT

Document Type: Monitoring Reports **Submitted:**
Document Date: 5/24/2013* **Submitted By:** WEBER-HAYES (AUTH_RP)

Size : 11,000 KB
Title: 2103 WET SEASON, SEMI-ANNUAL GROUNDWATER MONITORING REPORT
Title Link: http://geotracker.waterboards.ca.gov/esi/uploads/geo_report/1813478589/SL0608727312.PDF
Type: MONITORING REPORT - SEMI-ANNUALLY

Document Type: Site Documents **Submitted:**
Document Date: 2/25/2013* **Submitted By:** WEBER-HAYES (AUTH_RP)
Size : 3,086 KB
Title: COMPREHENSIVE WORKPLAN FOR REVISED SITE-SPECIFIC RISK ASSESSMENT
Title Link: http://geotracker.waterboards.ca.gov/esi/uploads/geo_report/5013227343/SL0608727312.PDF
Type: OTHER WORKPLAN

Document Type: Site Documents **Submitted:**
Document Date: 2/14/2013 **Submitted By:** SHEILA SODERBERG (REGULATOR)
Size :
Title: COMMENTS ON HUMAN HEALTH RISK ASSESSMENT - REGULATOR RESPONSE
Title Link: http://geotracker.waterboards.ca.gov/view_documents?global_id=SL0608727312&document_id=5756677
Type: RISK ASSESSMENT REPORT

Document Type: Monitoring Reports **Submitted:**
Document Date: 10/25/2012* **Submitted By:** WEBER-HAYES (AUTH_RP)
Size : 6,202 KB
Title: 2012 DRY SEASON, SEMI-ANNUAL GROUNDWATER MONITORING REPORT
Title Link: http://geotracker.waterboards.ca.gov/esi/uploads/geo_report/8021682024/SL0608727312.PDF
Type: MONITORING REPORT - SEMI-ANNUALLY

Document Type: Site Documents **Submitted:**
Document Date: 9/7/2012 **Submitted By:** (REGULATOR), SHEILA SODERBERG (REGULATOR)
Size :
Title: ANNUAL ESTIMATE FOR CLEANUP OVERSIGHT
Title Link: http://geotracker.waterboards.ca.gov/view_documents?global_id=SL0608727312&enforcement_id=6138464
Type: COST RECOVERY AGREEMENT / N. OF REIMBURSEMENT

Document Type: Site Documents **Submitted:**
Document Date: 7/1/2012 **Submitted By:** SHEILA SODERBERG (REGULATOR)
Size :
Title: REQUEST TO CONTINUE WITH OEHHA CONTRACT
Title Link: http://geotracker.waterboards.ca.gov/view_documents?global_id=SL0608727312&enforcement_id=6131743
Type: INTERAGENCY AGREEMENT

Document Type: Site Documents **Submitted:**
Document Date: 6/29/2012* **Submitted By:** WEBER-HAYES (AUTH_RP)
Size : 2,697 KB
Title: DATA GAP WORKPLAN ADDENDUM
Title Link: http://geotracker.waterboards.ca.gov/esi/uploads/geo_report/6362986266/SL0608727312.PDF
Type: SOIL AND WATER INVESTIGATION WORKPLAN - ADDENDUM

Document Type: Monitoring Reports **Submitted:**
Document Date: 4/23/2012* **Submitted By:** WEBER-HAYES (AUTH_RP)
Size : 12,763 KB
Title: WET SEASON-SEMI-ANNUAL GM REPORT
Title Link: http://geotracker.waterboards.ca.gov/esi/uploads/geo_report/7827664971/SL0608727312.PDF
Type: MONITORING REPORT - SEMI-ANNUALLY

Document Type: Site Documents **Submitted:**
Document Date: 3/9/2012 **Submitted By:** SHEILA SODERBERG (REGULATOR)
Size :
Title: SITE SPECIFIC RISK ASSESSMENT WORKPLAN - REGULATOR RESPONSE
Title Link: http://geotracker.waterboards.ca.gov/view_documents?global_id=SL0608727312&document_id=5674497
Type: OTHER WORKPLAN

Document Type: Site Documents **Submitted:**
Document Date: 3/7/2012* **Submitted By:** WEBER-HAYES (AUTH_RP)
Size :
Title: 2012-03-05_JEFFREY-RESPONSE-TO-OEHHA-COMMENTS
Title Link: http://geotracker.waterboards.ca.gov/esi/uploads/geo_report/4352447450/SL0608727312.PDF
Type: VERBAL COMMUNICATION

Document Type: Monitoring Reports **Submitted:**
Document Date: 10/21/2011* **Submitted By:** WEBER-HAYES (AUTH_RP)
Size : 15,846 KB
Title: DRY SEASON SEMI GW 10-20-11
Title Link: http://geotracker.waterboards.ca.gov/esi/uploads/geo_report/9022089660/SL0608727312.PDF
Type: MONITORING REPORT - SEMI-ANNUALLY

Document Type: Site Documents **Submitted:**
Document Date: 8/11/2011 **Submitted By:** WEBER-HAYES (AUTH_RP)
Size : 7,732 KB
Title: 2011_08_10_SITE SPECIFIC RISK ASSESSMENT-PART 1
Title Link: http://geotracker.waterboards.ca.gov/esi/uploads/geo_report/3253203630/SL0608727312.PDF
Type: RISK ASSESSMENT REPORT

Document Type: Site Documents **Submitted:**
Document Date: 8/11/2011 **Submitted By:** WEBER-HAYES (AUTH_RP)
Size : 18,216 KB
Title: 2011-08-10_SITE SPECIFIC RISK ASSESSMENT -PART 2
Title Link: http://geotracker.waterboards.ca.gov/esi/uploads/geo_report/1732038140/SL0608727312.PDF
Type: REMOVAL ACTION COMPLETE

Document Type: Monitoring Reports **Submitted:**
Document Date: 4/20/2011* **Submitted By:** WEBER-HAYES (AUTH_RP)
Size : 9,332 KB
Title: SEMI-ANNUAL GWM REPORT TEXT/FIGURES & TABLES
Title Link: http://geotracker.waterboards.ca.gov/esi/uploads/geo_report/6448334693/SL0608727312.PDF
Type: MONITORING REPORT - SEMI-ANNUALLY

Document Type: Monitoring Reports **Submitted:**
Document Date: 4/20/2011* **Submitted By:** WEBER-HAYES (AUTH_RP)
Size : 9,944 KB
Title: SEMI-ANNUAL GWM REPORT APPENDICES A-D
Title Link: http://geotracker.waterboards.ca.gov/esi/uploads/geo_report/3232770562/SL0608727312.PDF
Type: MONITORING REPORT - SEMI-ANNUALLY

Document Type: Site Documents **Submitted:**
Document Date: 2/28/2011 **Submitted By:** SARAH TREADWELL (REGULATOR)
Size :
Title: MONITORING & REPORTING PROGRAM NO. R3-2011-0020
Title Link: http://geotracker.waterboards.ca.gov/view_documents?global_id=SL0608727312&enforcement_id=6226139
Type: 13267 MONITORING PROGRAM

Document Type: Monitoring Reports **Submitted:**
Document Date: 1/26/2011 **Submitted By:** WEBER-HAYES (AUTH_RP)
Size : 7,377 KB
Title: 2011-01_MWP&REVISED MRP
Title Link: http://geotracker.waterboards.ca.gov/esi/uploads/geo_report/9590287208/SL0608727312.PDF
Type: MONITORING REPORT - OTHER

Document Type: Monitoring Reports **Submitted:**
Document Date: 12/20/2010 **Submitted By:** WEBER-HAYES (AUTH_RP)
Size : 10,848 KB
Title: SEMI ANNUAL GW MONTORING REPORT
Title Link: http://geotracker.waterboards.ca.gov/esi/uploads/geo_report/6754510462/SL0608727312.PDF
Type: MONITORING REPORT - SEMI-ANNUALLY

Document Type: Site Documents **Submitted:**
Document Date: 12/6/2010 **Submitted By:** WEBER-HAYES (AUTH_RP)
Size : 8,400 KB
Title: WELL INSTALLATION & ABANDONMENT WORKPLAN
Title Link: http://geotracker.waterboards.ca.gov/esi/uploads/geo_report/9685181617/SL0608727312.PDF
Type: WELL INSTALLATION REPORT

Document Type: Monitoring Reports **Submitted:**
Document Date: 10/25/2010 **Submitted By:** WEBER-HAYES (AUTH_RP)
Size : 2,165 KB
Title: 2010-10-22_REVISED-MRP
Title Link: http://geotracker.waterboards.ca.gov/esi/uploads/geo_report/5952485442/SL0608727312.PDF
Type: MONITORING REPORT - OTHER

Document Type: Monitoring Reports **Submitted:**
Document Date: 10/12/2010 **Submitted By:** WEBER-HAYES (AUTH_RP)
Size : 12,711 KB
Title: SEMI ANNUAL GW MONITORING REPORT
Title Link: http://geotracker.waterboards.ca.gov/esi/uploads/geo_report/9790304899/SL0608727312.PDF
Type: MONITORING REPORT - SEMI-ANNUALLY

Document Type: Site Documents **Submitted:**
Document Date: 9/16/2010 **Submitted By:** WEBER-HAYES (AUTH_RP)
Size : 3,338 KB
Title: 2010-09-03_RISK ASSESSMENT_WP
Title Link: http://geotracker.waterboards.ca.gov/esi/uploads/geo_report/3355683326/SL0608727312.PDF
Type: RISK ASSESSMENT REPORT

Document Type: Site Documents **Submitted:**
Document Date: 8/3/2010 **Submitted By:** KATIE DISIMONE (REGULATOR)
Size :
Title: RESPONSE TO TANSY'S LETTER DATED JULY 27, 2010
Title Link: http://geotracker.waterboards.ca.gov/view_documents?global_id=SL0608727312&enforcement_id=6060082
Type: STAFF LETTER

Document Type: Site Documents **Submitted:**
Document Date: 7/29/2010 **Submitted By:** (REGULATOR)
Size :
Title: COST RECOVERY 2010-2011
Title Link: http://geotracker.waterboards.ca.gov/view_documents?global_id=SL0608727312&enforcement_id=6059509
Type: COST RECOVERY AGREEMENT / N. OF REIMBURSEMENT

Document Type: Site Documents **Submitted:**
Document Date: 7/27/2010 **Submitted By:** KATIE DISIMONE (REGULATOR)
Size :
Title: LETTER FROM MR. MICHAEL TANSY
Title Link: http://geotracker.waterboards.ca.gov/view_documents?global_id=SL0608727312&document_id=5674473
Type: CORRESPONDENCE

Document Type: Site Documents **Submitted:**
Document Date: 7/27/2010 **Submitted By:** KATIE DISIMONE (REGULATOR), SHEILA SODERBERG (REGULATOR)
Size :
Title: DECLARATION OF CLEANUP APPROACH AND RESPONSE
Title Link: http://geotracker.waterboards.ca.gov/view_documents?global_id=SL0608727312&enforcement_id=6060087
Type: 13267 REQUIREMENT

Document Type: Site Documents **Submitted:**
Document Date: 6/23/2010 **Submitted By:** WEBER-HAYES (AUTH_RP)
Size : 9,492 KB
Title: 2010-06-21_SOIL-VAPOR-WORKPLAN
Title Link: http://geotracker.waterboards.ca.gov/esi/uploads/geo_report/4368668913/SL0608727312.PDF
Type: OTHER WORKPLAN

Document Type: Site Documents **Submitted:**
Document Date: 5/18/2010 **Submitted By:** DEAN THOMAS (REGULATOR)
Size :
Title: STAFF COMMENTS RE: DRAFT CLEANUP ACTION WORK PLAN
Title Link: http://geotracker.waterboards.ca.gov/view_documents?global_id=SL0608727312&enforcement_id=6272929
Type: STAFF LETTER

Document Type: Site Documents **Submitted:**
Document Date: 4/2/2010 **Submitted By:** WEBER-HAYES (AUTH_RP)
Size : 11,631 KB
Title: DRAFT CLEANUP ACTION PLAN
Title Link: http://geotracker.waterboards.ca.gov/esi/uploads/geo_report/3753320276/SL0608727312.PDF
Type: CORRECTIVE ACTION PLAN / REMEDIAL ACTION PLAN

Document Type: Site Documents **Submitted:**
Document Date: 4/2/2010 **Submitted By:** WEBER-HAYES (AUTH_RP)
Size : 3,197 KB
Title: DRAFT CLEANUP ACTION PLAN APPENDICES

Title Link: http://geotracker.waterboards.ca.gov/esi/uploads/geo_report/5976404845/SL0608727312.PDF
Type: OTHER WORKPLAN

Document Type: Site Documents **Submitted:**
Document Date: 3/26/2010 **Submitted By:** KATIE DISIMONE (REGULATOR)
Size :
Title: RESPONSE TO RP LETTER
Title Link: http://geotracker.waterboards.ca.gov/view_documents?global_id=SL0608727312&enforcement_id=6046891
Type: TECHNICAL CORRESPONDENCE / ASSISTANCE / OTHER

Document Type: Site Documents **Submitted:**
Document Date: 3/26/2010 **Submitted By:** KATIE DISIMONE (REGULATOR)
Size :
Title: PROPOSAL FOR REVISED MRP
Title Link: http://geotracker.waterboards.ca.gov/view_documents?global_id=SL0608727312&enforcement_id=6046893
Type: 13267 REQUIREMENT

Document Type: Site Documents **Submitted:**
Document Date: 3/26/2010 **Submitted By:** KATIE DISIMONE (REGULATOR)
Size :
Title: TANSY'S LETTER TO WATER BOARD RE: CAP CONCEPTS
Title Link: http://geotracker.waterboards.ca.gov/view_documents?global_id=SL0608727312&document_id=5663983
Type: CORRESPONDENCE

Document Type: Monitoring Reports **Submitted:**
Document Date: 2/25/2010 **Submitted By:** WEBER-HAYES (AUTH_RP)
Size : 18,809 KB
Title: GW MONITORING & RECOMMENDATIONS
Title Link: http://geotracker.waterboards.ca.gov/esi/uploads/geo_report/5856539070/SL0608727312.PDF
Type: MONITORING REPORT - OTHER

Document Type: Site Documents **Submitted:**
Document Date: 10/23/2009 **Submitted By:** KATIE DISIMONE (REGULATOR)
Size :
Title: BOARD MEETING AGENDA ITEM
Title Link: http://geotracker.waterboards.ca.gov/view_documents?global_id=SL0608727312&enforcement_id=6035719
Type: NOTICE OF PUBLIC HEARING / BOARD ACTION

Document Type: Site Documents **Submitted:**
Document Date: 7/22/2009 **Submitted By:** KATIE DISIMONE (REGULATOR)
Size :
Title: CLEANUP AND ABATEMENT ORDER (CAO) R3-2009-0042 RESPONSE
Title Link: http://geotracker.waterboards.ca.gov/view_documents?global_id=SL0608727312&document_id=5646115
Type: CORRESPONDENCE

Document Type: Site Documents **Submitted:**
Document Date: 7/3/2009 **Submitted By:** KATIE DISIMONE (REGULATOR), SHEILA SODERBERG (REGULATOR)
Size :
Title: ACL AND SETTLEMENT AGREEMENT ENFORCEMENT
Title Link: http://geotracker.waterboards.ca.gov/view_documents?global_id=SL0608727312&enforcement_id=6023839
Type: ADMINISTRATIVE CIVIL LIABILITIES ORDER

Document Type: Site Documents **Submitted:**
Document Date: 6/30/2009 **Submitted By:** KATIE DISIMONE (REGULATOR)
Size :
Title: CAO R3-2009-0042
Title Link: http://geotracker.waterboards.ca.gov/view_documents?global_id=SL0608727312&enforcement_id=6023827
Type: CLEAN-UP AND ABATEMENT ORDER

Document Type: Site Documents **Submitted:**
Document Date: 6/23/2009 **Submitted By:** (REGULATOR), KATIE DISIMONE (REGULATOR)
Size :
Title: COST RECOVERY LIEN AND BILLING RECORDS
Title Link: http://geotracker.waterboards.ca.gov/view_documents?global_id=SL0608727312&enforcement_id=6018536
Type: LIEN

Document Type: Site Documents **Submitted:**

Document Date: 5/18/2009 **Submitted By:** SHEILA SODERBERG (REGULATOR)
Size :
Title: RECORDING LETTER TO SANTA CLARA COUNTY RE: COST RECOVERY LIEN
Title Link: http://geotracker.waterboards.ca.gov/view_documents?global_id=SL0608727312&enforcement_id=6013828
Type: LIEN

Document Type: Site Documents **Submitted:**
Document Date: 4/24/2009 **Submitted By:** KATIE DISIMONE (REGULATOR)
Size :
Title: DRAFT CAO TRANSMITTAL
Title Link: http://geotracker.waterboards.ca.gov/view_documents?global_id=SL0608727312&enforcement_id=6013280
Type: STAFF LETTER

Document Type: Site Documents **Submitted:**
Document Date: 8/19/2008 **Submitted By:** (REGULATOR)
Size :
Title: PHASE II ENVIRONMENTAL SITE ASSESSMENT AND REMEDIAL ACTION PLAN RESPONSE LETTER
Title Link: http://geotracker.waterboards.ca.gov/view_documents?global_id=SL0608727312&enforcement_id=5985741
Type: 13267 REQUIREMENT

Document Type: Site Documents **Submitted:**
Document Date: 5/23/2008 **Submitted By:** SARAH ZERGA (REGULATOR)
Size :
Title: PHASE II ENVIRONMENTAL SITE ASSESSMENT AND REMEDIAL ACTION PLAN- ETIC ENGINEERING
Title Link: http://geotracker.waterboards.ca.gov/view_documents?global_id=SL0608727312&document_id=5864352
Type: CAP/RAP - FEASIBILITY STUDY REPORT

Document Type: Site Documents **Submitted:**
Document Date: 2/14/2006 **Submitted By:** SARAH ZERGA (REGULATOR)
Size :
Title: SOIL SAMPLING REPORT, A+ ENVIRONMENTAL SOLUTIONS
Title Link: http://geotracker.waterboards.ca.gov/view_documents?global_id=SL0608727312&document_id=5864299
Type: SOIL AND WATER INVESTIGATION REPORT

Document Type: Site Documents **Submitted:**
Document Date: 12/29/2005 **Submitted By:** (REGULATOR)
Size :
Title: RESPONSE TO SOIL SAMPLING WORKPLAN
Title Link: http://geotracker.waterboards.ca.gov/view_documents?global_id=SL0608727312&enforcement_id=5992690
Type: 13267 REQUIREMENT

Document Type: Site Documents **Submitted:**
Document Date: 4/18/2005 **Submitted By:** (REGULATOR)
Size :
Title: REVIEW OF NOTICE OF INTENT
Title Link: http://geotracker.waterboards.ca.gov/view_documents?global_id=SL0608727312&enforcement_id=5992678
Type: 13267 REQUIREMENT

Document Type: Site Documents **Submitted:**
Document Date: 12/28/2004 **Submitted By:** (REGULATOR)
Size :
Title: REVIEW OF COMPLIANCE CHARACTERIZATION AND MONITORING WORKPLAN
Title Link: http://geotracker.waterboards.ca.gov/view_documents?global_id=SL0608727312&enforcement_id=5992689
Type: 13267 REQUIREMENT

Document Type: Site Documents **Submitted:**
Document Date: 9/15/2004 **Submitted By:** (REGULATOR)
Size :
Title: NOTICE OF RESPONSIBILITY
Title Link: http://geotracker.waterboards.ca.gov/view_documents?global_id=SL0608727312&enforcement_id=5992683
Type: LETTER - NOTICE

Document Type: Site Documents **Submitted:**
Document Date: 9/15/2004 **Submitted By:** (REGULATOR)
Size :
Title: NOTICE OF RESOINSIBILITY AND POTENTIAL ENFORCEMENT ACTIONS
Title Link: http://geotracker.waterboards.ca.gov/view_documents?global_id=SL0608727312&enforcement_id=5992685
Type: LETTER - NOTICE

Document Type: Site Documents **Submitted:**
Document Date: 6/8/2004 **Submitted By:** (REGULATOR)
Size :
Title: TELEPHONE CORRESPONDECE REGARDING RESPONSIBLE PARTIES LETTER
Title Link: http://geotracker.waterboards.ca.gov/view_documents?global_id=SL0608727312&enforcement_id=5992682
Type: VERBAL ENFORCEMENT

Document Type: Site Documents **Submitted:**
Document Date: 1/14/1998 **Submitted By:** (REGULATOR)
Size :
Title: GROUND WATER MONITORING AND REPORTING PROGRAM NO. 98-22 FOR CASTLE VEGTECH
Title Link: http://geotracker.waterboards.ca.gov/view_documents?global_id=SL0608727312&enforcement_id=5992723
Type: 13267 MONITORING PROGRAM

Document Type: Site Documents **Submitted:**
Document Date: 1/13/1998 **Submitted By:** (REGULATOR)
Size :
Title: FAILURE TO COMPLY LETTER
Title Link: http://geotracker.waterboards.ca.gov/view_documents?global_id=SL0608727312&enforcement_id=5992675
Type: NOTICE TO COMPLY

Document Type: Site Documents **Submitted:**
Document Date: 8/8/1997 **Submitted By:** (REGULATOR)
Size :
Title: SETTLEMENT AGREEMENT
Title Link: http://geotracker.waterboards.ca.gov/view_documents?global_id=SL0608727312&enforcement_id=5992727
Type: SETTLEMENT AGREEMENT

Document Type: Site Documents **Submitted:**
Document Date: 12/20/1996 **Submitted By:** (REGULATOR)
Size :
Title: CLEANUP OR ABATEMENT ORDER NO. 96-063
Title Link: http://geotracker.waterboards.ca.gov/view_documents?global_id=SL0608727312&enforcement_id=5992720
Type: CLEAN-UP AND ABATEMENT ORDER

Document Type: Site Documents **Submitted:**
Document Date: 4/5/1995 **Submitted By:** (REGULATOR)
Size :
Title: CLEANUP OR ABATEMENT ORDER NO. 95-07
Title Link: http://geotracker.waterboards.ca.gov/view_documents?global_id=SL0608727312&enforcement_id=5992719
Type: CLEAN-UP AND ABATEMENT ORDER

Document Type: Site Documents **Submitted:**
Document Date: 2/19/1995 **Submitted By:** (REGULATOR)
Size :
Title: ADOPTION OF WASTE DISCHARGE REQUIREMENTS ORDER NO. 95-04
Title Link: http://geotracker.waterboards.ca.gov/view_documents?global_id=SL0608727312&enforcement_id=5992728
Type: WASTE DISCHARGE REQUIREMENTS

Document Type: Site Documents **Submitted:**
Document Date: 2/10/1995 **Submitted By:** (REGULATOR)
Size :
Title: STAFF REPORT WDR 95-04
Title Link: http://geotracker.waterboards.ca.gov/view_documents?global_id=SL0608727312&enforcement_id=5992732
Type: WASTE DISCHARGE REQUIREMENTS

Document Type: Site Documents **Submitted:**
Document Date: 9/19/1994 **Submitted By:** (REGULATOR)
Size :
Title: DRAFT NATIONAL POLLUTANT DISCHARGE ELIMINATION SYSTEM (NPDES) PERMIT ORDER NO. 95-04
Title Link: http://geotracker.waterboards.ca.gov/view_documents?global_id=SL0608727312&enforcement_id=5992729
Type: WASTE DISCHARGE REQUIREMENTS

Document Type: Site Documents **Submitted:**
Document Date: 7/18/1994 **Submitted By:** (REGULATOR)
Size :
Title: ORDER NO. 94-71 ADMINISTRATIVE CIVIL LIABILITY
Title Link: http://geotracker.waterboards.ca.gov/view_documents?global_id=SL0608727312&enforcement_id=5992697
Type: ADMINISTRATIVE CIVIL LIABILITIES ORDER

Document Type: Site Documents **Submitted:**
Document Date: 6/3/1994 **Submitted By:** (REGULATOR)
Size :
Title: ORDER NO. 94-71 STAFF REPORT 2
Title Link: http://geotracker.waterboards.ca.gov/view_documents?global_id=SL0608727312&enforcement_id=5992700
Type: ADMINISTRATIVE CIVIL LIABILITIES ORDER

Document Type: Site Documents **Submitted:**
Document Date: 6/3/1994 **Submitted By:** (REGULATOR)
Size :
Title: ORDER NO. 94-71 STAFF REPORT 1
Title Link: http://geotracker.waterboards.ca.gov/view_documents?global_id=SL0608727312&enforcement_id=5992698
Type: ADMINISTRATIVE CIVIL LIABILITIES ORDER

Document Type: Site Documents **Submitted:**
Document Date: 5/16/1994 **Submitted By:** (REGULATOR)
Size :
Title: COMPLAINT NO. 94-57 FOR ADMINISTRATIVE CIVIL LIABILITY
Title Link: http://geotracker.waterboards.ca.gov/view_documents?global_id=SL0608727312&enforcement_id=5992722
Type: ADMINISTRATIVE CIVIL LIABILITIES COMPLAINT

Document Type: Site Documents **Submitted:**
Document Date: 3/3/1994 **Submitted By:** (REGULATOR)
Size :
Title: FAILURE TO COMPLY LETTER
Title Link: http://geotracker.waterboards.ca.gov/view_documents?global_id=SL0608727312&enforcement_id=5992676
Type: NOTICE TO COMPLY

Document Type: Site Documents **Submitted:**
Document Date: 10/12/1993 **Submitted By:** (REGULATOR)
Size :
Title: CLEANUP OR ABATEMENT ORDER NO. 93-111 STAFF REPORT
Title Link: http://geotracker.waterboards.ca.gov/view_documents?global_id=SL0608727312&enforcement_id=5992717
Type: CLEAN-UP AND ABATEMENT ORDER

Document Type: Site Documents **Submitted:**
Document Date: 10/12/1993 **Submitted By:** (REGULATOR)
Size :
Title: CLEANUP OR ABATEMENT ORDER NO. 93-111
Title Link: http://geotracker.waterboards.ca.gov/view_documents?global_id=SL0608727312&enforcement_id=5992715
Type: CLEAN-UP AND ABATEMENT ORDER

Document Type: Site Documents **Submitted:**
Document Date: 6/12/1992 **Submitted By:** (REGULATOR)
Size :
Title: ORDER NO. 92-78 FOR ADMINISTRATIVE CIVIL LIABILITY
Title Link: http://geotracker.waterboards.ca.gov/view_documents?global_id=SL0608727312&enforcement_id=5992692
Type: ADMINISTRATIVE CIVIL LIABILITIES ORDER

Document Type: Site Documents **Submitted:**
Document Date: 6/12/1992 **Submitted By:** (REGULATOR)
Size :
Title: ORDER NO. 92-78 STAFF REPORT
Title Link: http://geotracker.waterboards.ca.gov/view_documents?global_id=SL0608727312&enforcement_id=5992694
Type: ADMINISTRATIVE CIVIL LIABILITIES ORDER

Document Type: Site Documents **Submitted:**
Document Date: 6/12/1992 **Submitted By:** (REGULATOR)
Size :
Title: ORDER NO. 92-83 FOR ADMINISTRATIVE CIVIL LIABILITY
Title Link: http://geotracker.waterboards.ca.gov/view_documents?global_id=SL0608727312&enforcement_id=5992695
Type: ADMINISTRATIVE CIVIL LIABILITIES ORDER

Document Type: Site Documents **Submitted:**
Document Date: 6/12/1992 **Submitted By:** (REGULATOR)
Size :
Title: ORDER NO. 92-83 STAFF REPORT
Title Link: http://geotracker.waterboards.ca.gov/view_documents?global_id=SL0608727312&enforcement_id=5992696

Type: ADMINISTRATIVE CIVIL LIABILITIES ORDER

Document Type: Site Documents **Submitted:**
Document Date: 7/12/1991 **Submitted By:** (REGULATOR)
Size :
Title: CLEANUP OR ABATEMENT ORDER NO. 91-28 JULY REVISION
Title Link: http://geotracker.waterboards.ca.gov/view_documents?global_id=SL0608727312&enforcement_id=5992711
Type: CLEAN-UP AND ABATEMENT ORDER

Document Type: Site Documents **Submitted:**
Document Date: 7/12/1991 **Submitted By:** (REGULATOR)
Size :
Title: RATIFICATION OF CLEANUP LEVELS IN CLEANUP OR ABATEMENT ORDER NO. 91-28
Title Link: http://geotracker.waterboards.ca.gov/view_documents?global_id=SL0608727312&enforcement_id=5992709
Type: CLEAN-UP AND ABATEMENT ORDER

Document Type: Site Documents **Submitted:**
Document Date: 7/9/1990 **Submitted By:** (REGULATOR)
Size :
Title: CLEANUP OR ABATEMENT ORDER NO. 89-66 REVISION
Title Link: http://geotracker.waterboards.ca.gov/view_documents?global_id=SL0608727312&enforcement_id=5992708
Type: CLEAN-UP AND ABATEMENT ORDER

Document Type: Site Documents **Submitted:**
Document Date: 2/7/1989 **Submitted By:** (REGULATOR)
Size :
Title: CLEANUP OR ABATEMENT ORDER NO. 89-66
Title Link: http://geotracker.waterboards.ca.gov/view_documents?global_id=SL0608727312&enforcement_id=5992706
Type: CLEAN-UP AND ABATEMENT ORDER

Document Type: Site Documents **Submitted:**
Document Date: 10/14/1988 **Submitted By:** (REGULATOR)
Size :
Title: AGENDA REPORT FOR ACL, CAO 88-141
Title Link: http://geotracker.waterboards.ca.gov/view_documents?global_id=SL0608727312&enforcement_id=5992701
Type: ADMINISTRATIVE CIVIL LIABILITIES COMPLAINT

Document Type: Site Documents **Submitted:**
Document Date: 10/14/1988 **Submitted By:** (REGULATOR)
Size :
Title: ORDER NO. 88-141 IN THE MATTER OF CASTLE VEGTECH INC., FOR ADMINISTRATIVE CIVIL LIABILITY
Title Link: http://geotracker.waterboards.ca.gov/view_documents?global_id=SL0608727312&enforcement_id=5992691
Type: ADMINISTRATIVE CIVIL LIABILITIES ORDER

Document Type: Site Documents **Submitted:**
Document Date: 7/18/1986 **Submitted By:** (REGULATOR)
Size :
Title: ORDER NO. 86-18
Title Link: http://geotracker.waterboards.ca.gov/view_documents?global_id=SL0608727312&enforcement_id=5992705
Type: CLEAN-UP AND ABATEMENT ORDER

Document Type: Site Documents **Submitted:**
Document Date: 9/8/1982 **Submitted By:** (REGULATOR)
Size :
Title: CLEANUP AND ABATEMENT ORDER NO. 82-61
Title Link: http://geotracker.waterboards.ca.gov/view_documents?global_id=SL0608727312&enforcement_id=5992703
Type: CLEAN-UP AND ABATEMENT ORDER

Cleanup Program Sites from GeoTracker Search - Site Maps(as of Jan 18, 2019)

Title: P-22 TO P-24 (P-22) **Submitted By:** GEORESTORATION (AUTH_RP)
Size : 101 KB **Submitted:** 8/6/2015*
Link: http://geotracker.waterboards.ca.gov/esi/uploads/geo_bore/2279764533/SL0608727312.PDF

Title: P-9 (CONTINUED) TO P-10 (P-9) **Submitted By:** GEORESTORATION (AUTH_RP)
Size : 63 KB **Submitted:** 8/5/2015*
Link: http://geotracker.waterboards.ca.gov/esi/uploads/geo_bore/9016168951/SL0608727312.PDF

Title: GEO_MAP **Submitted By:** GEORESTORATION (AUTH_RP)
Size : 21 KB **Submitted:** 2/4/2015
Link: http://geotracker.waterboards.ca.gov/esi/uploads/geo_map/6876945257/SL0608727312.PDF

Title: P-16 TO P-18 (P-16) **Submitted By:** GEORESTORATION (AUTH_RP)
Size : 62 KB **Submitted:** 8/6/2015*
Link: http://geotracker.waterboards.ca.gov/esi/uploads/geo_bore/6589971959/SL0608727312.PDF

Title: P-19 TO P-21 (P-19) **Submitted By:** GEORESTORATION (AUTH_RP)
Size : 101 KB **Submitted:** 8/6/2015*
Link: http://geotracker.waterboards.ca.gov/esi/uploads/geo_bore/2847176730/SL0608727312.PDF

Title: P-7 TO P-9 (P-7) **Submitted By:** GEORESTORATION (AUTH_RP)
Size : 63 KB **Submitted:** 8/5/2015*
Link: http://geotracker.waterboards.ca.gov/esi/uploads/geo_bore/2230415105/SL0608727312.PDF

Title: Q-2B (Q-2B) **Submitted By:** GEORESTORATION (AUTH_RP)
Size : 62 KB **Submitted:** 8/6/2015*
Link: http://geotracker.waterboards.ca.gov/esi/uploads/geo_bore/5457548677/SL0608727312.PDF

Title: GEO LOG MW14-B (MW-14B) **Submitted By:** WEBER-HAYES (AUTH_RP)
Size : 163 KB **Submitted:** 4/11/2011*
Link: http://geotracker.waterboards.ca.gov/esi/uploads/geo_bore/3177372753/SL0608727312.PDF

Title: GOE LOG OHMW-1RD (OHMW-1RD) **Submitted By:** WEBER-HAYES (AUTH_RP)
Size : 101 KB **Submitted:** 4/11/2011*
Link: http://geotracker.waterboards.ca.gov/esi/uploads/geo_bore/4506363868/SL0608727312.PDF

Title: P-11 TO P-12 (P-11) **Submitted By:** GEORESTORATION (AUTH_RP)
Size : 62 KB **Submitted:** 8/5/2015*
Link: http://geotracker.waterboards.ca.gov/esi/uploads/geo_bore/2650679171/SL0608727312.PDF

Title: P-28 TO P-30 (P-28) **Submitted By:** GEORESTORATION (AUTH_RP)
Size : 101 KB **Submitted:** 8/6/2015*
Link: http://geotracker.waterboards.ca.gov/esi/uploads/geo_bore/8322656989/SL0608727312.PDF

Title: Q-7A TO Q-7B (Q-7A) **Submitted By:** GEORESTORATION (AUTH_RP)
Size : 62 KB **Submitted:** 8/6/2015*
Link: http://geotracker.waterboards.ca.gov/esi/uploads/geo_bore/9193687200/SL0608727312.PDF

Title: VE-2 (VE-2) **Submitted By:** GEORESTORATION (AUTH_RP)
Size : 33 KB **Submitted:** 12/22/2017*
Link: http://geotracker.waterboards.ca.gov/esi/uploads/geo_bore/1472809076/SL0608727312.PDF

Title: GEO_MAP **Submitted By:** GEORESTORATION (AUTH_RP)
Size : 25 KB **Submitted:** 7/31/2015*
Link: http://geotracker.waterboards.ca.gov/esi/uploads/geo_map/3602074801/SL0608727312.PDF

Title: Q-3A TO Q-3B (Q-3A) **Submitted By:** GEORESTORATION (AUTH_RP)
Size : 62 KB **Submitted:** 8/6/2015*
Link: http://geotracker.waterboards.ca.gov/esi/uploads/geo_bore/8848215460/SL0608727312.PDF

Title: Q-8B (Q-8B) **Submitted By:** GEORESTORATION (AUTH_RP)
Size : 59 KB **Submitted:** 8/6/2015*
Link: http://geotracker.waterboards.ca.gov/esi/uploads/geo_bore/8373053014/SL0608727312.PDF

Title: GEO LOG OHMW-3RD (OHMW-3RD) **Submitted By:** WEBER-HAYES (AUTH_RP)
Size : 101 KB **Submitted:** 4/11/2011*
Link: http://geotracker.waterboards.ca.gov/esi/uploads/geo_bore/2354624450/SL0608727312.PDF

Title: GEO_MAP **Submitted By:** WEBER-HAYES (AUTH_RP)
Size : 1,359 KB **Submitted:** 9/1/2009
Link: http://geotracker.waterboards.ca.gov/esi/uploads/geo_map/9176169157/SL0608727312.PDF

Title: GEO_MAP **Submitted By:** GEORESTORATION (AUTH_RP)
Size : 27 KB **Submitted:** 12/22/2017*
Link: http://geotracker.waterboards.ca.gov/esi/uploads/geo_map/1287414789/SL0608727312.PDF

Title: GOE LOG ON-MW-3B (ONMW-3B) **Submitted By:** WEBER-HAYES (AUTH_RP)

Size : 164 KB **Submitted:** 4/11/2011*
Link: http://geotracker.waterboards.ca.gov/esi/uploads/geo_bore/1057000696/SL0608727312.PDF

Title: P-13 TO P-15 (P-13) **Submitted By:** GEORESTORATION (AUTH_RP)
Size : 63 KB **Submitted:** 8/6/2015*
Link: http://geotracker.waterboards.ca.gov/esi/uploads/geo_bore/1861319005/SL0608727312.PDF

Title: VE-1 (VE-1) **Submitted By:** GEORESTORATION (AUTH_RP)
Size : 33 KB **Submitted:** 12/22/2017*
Link: http://geotracker.waterboards.ca.gov/esi/uploads/geo_bore/5041887283/SL0608727312.PDF

Title: GEO LOG OHMW-2RD (OHMW-2RD) **Submitted By:** WEBER-HAYES (AUTH_RP)
Size : 101 KB **Submitted:** 4/11/2011*
Link: http://geotracker.waterboards.ca.gov/esi/uploads/geo_bore/1808717131/SL0608727312.PDF

Title: Q-1A TO Q-2A (Q-1A) **Submitted By:** GEORESTORATION (AUTH_RP)
Size : 62 KB **Submitted:** 8/6/2015*
Link: http://geotracker.waterboards.ca.gov/esi/uploads/geo_bore/3215196728/SL0608727312.PDF

Title: Q-4A TO Q-5A (Q-4A) **Submitted By:** GEORESTORATION (AUTH_RP)
Size : 62 KB **Submitted:** 8/6/2015*
Link: http://geotracker.waterboards.ca.gov/esi/uploads/geo_bore/9840689122/SL0608727312.PDF

Title: Q-8A (Q-8A) **Submitted By:** GEORESTORATION (AUTH_RP)
Size : 62 KB **Submitted:** 8/6/2015*
Link: http://geotracker.waterboards.ca.gov/esi/uploads/geo_bore/8787100255/SL0608727312.PDF

Title: GEO LOG MW11-R (MW-11R) **Submitted By:** WEBER-HAYES (AUTH_RP)
Size : 108 KB **Submitted:** 4/11/2011*
Link: http://geotracker.waterboards.ca.gov/esi/uploads/geo_bore/1873487114/SL0608727312.PDF

Title: P-1 TO P-3 (P-1) **Submitted By:** GEORESTORATION (AUTH_RP)
Size : 62 KB **Submitted:** 8/5/2015*
Link: http://geotracker.waterboards.ca.gov/esi/uploads/geo_bore/1638838350/SL0608727312.PDF

Title: P-25 TO P-27 (P-25) **Submitted By:** GEORESTORATION (AUTH_RP)
Size : 101 KB **Submitted:** 8/6/2015*
Link: http://geotracker.waterboards.ca.gov/esi/uploads/geo_bore/2016389846/SL0608727312.PDF

Title: P-31 TO P-32 (P-31) **Submitted By:** GEORESTORATION (AUTH_RP)
Size : 98 KB **Submitted:** 8/6/2015*
Link: http://geotracker.waterboards.ca.gov/esi/uploads/geo_bore/5712027013/SL0608727312.PDF

Title: P-4 TO P-6 (P-4) **Submitted By:** GEORESTORATION (AUTH_RP)
Size : 62 KB **Submitted:** 8/5/2015*
Link: http://geotracker.waterboards.ca.gov/esi/uploads/geo_bore/1141328811/SL0608727312.PDF

Title: Q-5B TO Q-6B (Q-5B) **Submitted By:** GEORESTORATION (AUTH_RP)
Size : 62 KB **Submitted:** 8/6/2015*
Link: http://geotracker.waterboards.ca.gov/esi/uploads/geo_bore/5824911534/SL0608727312.PDF

Cleanup Program Sites from GeoTracker Search - Cleanup Action Report(as of Jan 18, 2019)

Status: Open - Assessment & Interim Remedial Action
Date : 3/17/2017

Status: Open - Site Assessment
Date : 11/6/2008

Status: Open - Remediation
Date : 1/2/1997

Status: Open - Site Assessment
Date : 9/1/1989

Status: Open - Case Begin Date
Date : 9/8/1982

Map Key	Number of Records	Direction	Distance (mi/ft)	Elev/Diff (ft)	Site	DB
12	1 of 1	WSW	0.09 / 495.69	338.66 / -3	CASTLE A.L. INC 190 MAST MORGAN HILL CA 95037	ENVIROSTOR

Estor/EPA ID: 43510004
Site Code:
Nat Priority List: NO
Acres: NONE SPECIFIED
Special Program:
Funding:
Assembly District: 30
Senate District: 17
School District:
APN: NONE SPECIFIED
Cleanup Status: REFER: RWQCB AS OF 6/13/1994
Cleanup Oversight Agencies: NONE SPECIFIED
Site Type: * HISTORICAL
Office: CLEANUP BERKELEY
Past Use that Caused Contam: NONE SPECIFIED
Potential Media Affected: NONE SPECIFIED
Potential Contamin of Concern:

NONE SPECIFIED

Site History:

Permit Renewal Lead:
Project Manager:
Supervisor:
Public Partici Spclst:
Census Tract: 6085512310
County: SANTA CLARA
Latitude: 37.120278
Longitude: -121.642778

Status: REFER: RWQCB
Program Type: HISTORICAL
CalEnviroScreen Score: 76-80%
Summary Link: http://www.envirostor.dtsc.ca.gov/public/profile_report?global_id=43510004

Map Key	Number of Records	Direction	Distance (mi/ft)	Elev/Diff (ft)	Site	DB
13	1 of 2	WSW	0.09 / 496.79	338.55 / -3	RA-TEK PRECIS SHEET METAL INC 195 MAST ST MORGAN HILL CA 95037	SANTACLARA CUPA

Facility ID: FA0203200

PE: 2205
Description: GENERATES 100 KG YR TO <5 TONS/YR
Record ID: PR0314172

Map Key	Number of Records	Direction	Distance (mi/ft)	Elev/Diff (ft)	Site	DB
13	2 of 2	WSW	0.09 / 496.79	338.55 / -3	RA-TEK PRECISION SHEET METAL I 195 MAST STREET MORGAN HILL CA 95037	EMISSIONS

1990 Criteria Data

Facility ID: 5814
Facility SIC Code: 3444
CO: 43
Air Basin: SF
District: BA
COID: SCL
DISN: BAY AREA AQMD
CHAPIS:

CERR Code:
TOGT: 5.2
ROGT: 5.12374
COT:
NOXT:
SOXT:
PMT:
PM10T:

1990 Toxic Data

Facility ID: 5814
Facility SIC Code: 3444

COID: SCL
DISN: BAY AREA AQMD

CO:	43	***CHAPIS:***	
Air Basin:	SF	***CERR Code:***	
District:	BA		
TS:			
Health Risk Asmt:			
Non-Cancer Chronic Haz Ind:			
Non-Cancer Acute Haz Ind:			

1995 Criteria Data

Facility ID:	5814	***CERR Code:***	
Facility SIC Code:	3444	***TOGT:***	3.3
CO:	43	***ROGT:***	3.24622
Air Basin:	SF	***COT:***	
District:	BA	***NOXT:***	
COID:	SCL	***SOXT:***	
DISN:	BAY AREA AQMD	***PMT:***	
CHAPIS:		***PM10T:***	

1995 Toxic Data

Facility ID:	5814	***COID:***	SCL
Facility SIC Code:	3444	***DISN:***	BAY AREA AQMD
CO:	43	***CHAPIS:***	
Air Basin:	SF	***CERR Code:***	
District:	BA		
TS:			
Health Risk Asmt:			
Non-Cancer Chronic Haz Ind:			
Non-Cancer Acute Haz Ind:			

1996 Criteria Data

Facility ID:	5814	***CERR Code:***	
Facility SIC Code:	3444	***TOGT:***	.7
CO:	43	***ROGT:***	.6776
Air Basin:	SF	***COT:***	
District:	BA	***NOXT:***	
COID:	SCL	***SOXT:***	
DISN:	BAY AREA AQMD	***PMT:***	
CHAPIS:		***PM10T:***	

1996 Toxic Data

Facility ID:	5814	***COID:***	SCL
Facility SIC Code:	3444	***DISN:***	BAY AREA AQMD
CO:	43	***CHAPIS:***	
Air Basin:	SF	***CERR Code:***	
District:	BA		
TS:			
Health Risk Asmt:			
Non-Cancer Chronic Haz Ind:			
Non-Cancer Acute Haz Ind:			

1997 Criteria Data

Facility ID:	5814	***CERR Code:***	
Facility SIC Code:	3444	***TOGT:***	.9
CO:	43	***ROGT:***	.8712
Air Basin:	SF	***COT:***	
District:	BA	***NOXT:***	
COID:	SCL	***SOXT:***	
DISN:	BAY AREA AQMD	***PMT:***	

CHAPIS: ***PM10T:***

1997 Toxic Data

Facility ID: 5814
Facility SIC Code: 3444
CO: 43
Air Basin: SF
District: BA
TS:
Health Risk Asmt:
Non-Cancer Chronic Haz Ind:
Non-Cancer Acute Haz Ind:
COID: SCL
DISN: BAY AREA AQMD
CHAPIS:
CERR Code:

1998 Criteria Data

Facility ID: 5814
Facility SIC Code: 3444
CO: 43
Air Basin: SF
District: BA
COID: SCL
DISN: BAY AREA AQMD
CHAPIS:
CERR Code:
TOGT: 1.6
ROGT: 1.5488
COT:
NOXT:
SOXT:
PMT:
PM10T:

1998 Toxic Data

Facility ID: 5814
Facility SIC Code: 3444
CO: 43
Air Basin: SF
District: BA
TS:
Health Risk Asmt:
Non-Cancer Chronic Haz Ind:
Non-Cancer Acute Haz Ind:
COID: SCL
DISN: BAY AREA AQMD
CHAPIS:
CERR Code:

1999 Criteria Data

Facility ID: 5814
Facility SIC Code: 3444
CO: 43
Air Basin: SF
District: BA
COID: SCL
DISN: BAY AREA AQMD
CHAPIS:
CERR Code:
TOGT: 1.235
ROGT: 1.2200565
COT:
NOXT:
SOXT:
PMT:
PM10T:

1999 Toxic Data

Facility ID: 5814
Facility SIC Code: 3444
CO: 43
Air Basin: SF
District: BA
TS:
Health Risk Asmt:
Non-Cancer Chronic Haz Ind:
Non-Cancer Acute Haz Ind:
COID: SCL
DISN: BAY AREA AQMD
CHAPIS:
CERR Code:

2000 Criteria Data

Map Key	Number of Records	Direction	Distance (mi/ft)	Elev/Diff (ft)	Site	DB

Facility ID:	5814	**CERR Code:**	
Facility SIC Code:	3444	**TOGT:**	1.235
CO:	43	**ROGT:**	1.22
Air Basin:	SF	**COT:**	
District:	BA	**NOXT:**	
COID:	SCL	**SOXT:**	
DISN:	BAY AREA AQMD	**PMT:**	
CHAPIS:		**PM10T:**	

2000 Toxic Data

Facility ID:	5814	**COID:**	SCL
Facility SIC Code:	3444	**DISN:**	BAY AREA AQMD
CO:	43	**CHAPIS:**	
Air Basin:	SF	**CERR Code:**	
District:	BA		
TS:			
Health Risk Asmt:			
Non-Cancer Chronic Haz Ind:			
Non-Cancer Acute Haz Ind:			

14	*1 of 3*	*SSW*	*0.10 / 553.47*	*336.37 / -5*	***APOLLO SEEDS USA INC*** ***16470 VINEYARD BL*** ***MORGAN HILL CA 95037***	***SANTACLARA*** ***CUPA***

Facility ID:	FA0256997
PE:	2205
Description:	GENERATES 100 KG YR TO <5 TONS/YR
Record ID:	PR0375476

14	*2 of 3*	*SSW*	*0.10 / 553.47*	*336.37 / -5*	***ELEGANT STONE*** ***16470 VINEYARD BL #2*** ***MORGAN HILL CA 95037***	***SANTACLARA*** ***CUPA***

Facility ID:	FA0257065
PE:	2205
Description:	GENERATES 100 KG YR TO <5 TONS/YR
Record ID:	PR0375593

14	*3 of 3*	*SSW*	*0.10 / 553.47*	*336.37 / -5*	***APOLLO SEEDS USA INC*** ***16470 VINEYARD BLVD*** ***MORGAN HILL CA 95037***	***RCRA*** ***NON GEN***

EPA Handler ID:	CAL000418095
Gen Status Universe:	No Report
Contact Name:	DAVID ROSEMAN
Contact Address:	16495 VINEYARD BLVD , , MORGAN HILL , CA, 95037 ,
Contact Phone No and Ext:	408-779-0784
Contact Email:	ADRIANA@APOLLOSEEDS.COM
Contact Country:	
County Name:	SANTA CLARA
EPA Region:	09
Land Type:	
Receive Date:	20160613

Violation/Evaluation Summary

Note: NO RECORDS: As of Mar 2019, there are no Compliance Monitoring and Enforcement (violation) records associated with this facility (EPA ID).

Handler Summary

Importer Activity:	No
Mixed Waste Generator:	No
Transporter Activity:	Yes
Transfer Facility:	No
Onsite Burner Exemption:	No
Furnace Exemption:	No
Underground Injection Activity:	No
Commercial TSD:	No
Used Oil Transporter:	No
Used Oil Transfer Facility:	No
Used Oil Processor:	No
Used Oil Refiner:	No
Used Oil Burner:	No
Used Oil Market Burner:	No
Used Oil Spec Marketer:	No

Hazardous Waste Handler Details

Sequence No:	1
Receive Date:	20160613
Handler Name:	APOLLO SEEDS USA INC
Generator Status Universe:	No Report
Source Type:	Implementer

Owner/Operator Details

Owner/Operator Ind:	Current Operator	***Street No:***	
Type:	Other	***Street 1:***	16495 VINEYARD BLVD
Name:	DAVID ROSEMAN	***Street 2:***	
Date Became Current:		***City:***	MORGAN HILL
Date Ended Current:		***State:***	CA
Phone:	408-779-0784	***Country:***	
Source Type:	Implementer	***Zip Code:***	95037
Owner/Operator Ind:	Current Owner	***Street No:***	
Type:	Other	***Street 1:***	16495 VINEYARD BLVD
Name:	APOLLO SEEDS USA INC	***Street 2:***	
Date Became Current:		***City:***	MORGAN HILL
Date Ended Current:		***State:***	CA
Phone:	408-779-0784	***Country:***	
Source Type:	Implementer	***Zip Code:***	95037

15	*1 of 3*	*SSW*	*0.12 / 611.87*	*336.29 / -5*	***Sea-Tek Precision Machined Products, Inc.*** ***16315 VINEYARD BLVD STE A*** ***MORGAN HILL CA 95037***	***CERS HAZ***

Site ID:	356371
Latitude:	37.119040
Longitude:	-121.641640

Regulated Programs

EI Description:	Hazardous Waste Generator	***EI ID:***	10639645
EI Description:	Chemical Storage Facilities	***EI ID:***	10639645

Violations

Violation Date:	02/08/2016	***Violation Source:***	CERS
Violation Program:	HW	***Violation Division:***	Santa Clara County Environmental Health
Citation:	40 CFR 1 262.34(d)(5)(ii) - U.S. Code of Federal Regulations, Title 40, Chapter 1, Section(s) 262.34(d)(5)(ii)		

Violation Notes:

Returned to compliance on 08/01/2016. No emergency posting was available at the time of inspection listing emergency contact numbers.

Violation Description:

Failure to post, next to the telephone, Emergency Information (SQG) containing the location of emergency equipment, contact names and numbers.

Violations

Violation Date: 02/08/2016 ***Violation Source:*** CERS
Violation Program: HW ***Violation Division:*** Santa Clara County Environmental Health
Citation: 22 CCR 12 66262.34(f) - California Code of Regulations, Title 22, Chapter 12, Section(s) 66262.34(f)
Violation Notes:

Returned to compliance on 08/01/2016. The following hazardous waste containers had a blank hazardous waste label at the time of inspection: 1x55 gallon waste oil drum 2x25 gallon fabricated drums of polystyrene components (part A and b) had no labels at the time of inspection. Mr. Bradshaw was unable to complete labels at the time of inspection because contents could not be specifically identified.

Violation Description:

Failure to properly label hazardous waste accumulation containers with the following requirements: "Hazardous Waste", name and address of the generator, physical and chemical characteristics of the Hazardous Waste, and starting accumulation date.

Violations

Violation Date: 02/08/2016 ***Violation Source:*** CERS
Violation Program: HMRRP ***Violation Division:*** Santa Clara County Environmental Health
Citation: HSC 6.95 25508(d) - California Health and Safety Code, Chapter 6.95, Section(s) 25508(d)
Violation Notes:

Returned to compliance on 08/01/2016. Facility appears to have submitted a draft of the HMBP but has not completed an official submission. Mr. Bradshaw was advised on how to electronically submit the draft already created in CERS.

Violation Description:

Failure to complete and/or electronically submit a business plan when storing/handling a hazardous material at or above reportable quantities.

Violations

Violation Date: 02/08/2016 ***Violation Source:*** CERS
Violation Program: HW ***Violation Division:*** Santa Clara County Environmental Health
Citation: 40 CFR 1 265.173 - U.S. Code of Federal Regulations, Title 40, Chapter 1, Section(s) 265.173
Violation Notes:

Returned to compliance on 08/01/2016. The following hazardous waste container was open at the time of inspection: 1x25 gallon white fabricated drum containing a polystyrene component (cracked lid)

Violation Description:

Failure to properly close hazardous waste containers when not in active use.

Violations

Violation Date: 02/08/2016 ***Violation Source:*** CERS
Violation Program: HW ***Violation Division:*** Santa Clara County Environmental Health
Citation: 22 CCR 12 66262.34(d) - California Code of Regulations, Title 22, Chapter 12, Section(s) 66262.34(d)
Violation Notes:

Returned to compliance on 08/01/2016. Facility owner stated that 2x25 gallon drums of polystyrene (part a and b) components have been unusable and have been stored for approximately 8 years.

Violation Description:

Failure to dispose of hazardous waste within 180 days (or 270 if waste is transported over 200 miles) for the generator who generates less than 1000 kilogram per month, but more than 100 kilograms per month.

Evaluations

Eval Date: 02/08/2016
Violations Found: Yes
Eval General Type: Compliance Evaluation Inspection
Eval Type: Routine done by local agency
Eval Division: Santa Clara County Environmental Health
Eval Program: HW
Eval Source: CERS
Eval Notes:

Inspection conducted by Ray Maiden. Facility is a machine shop that also rebuilds damaged machines. Fire extinguishers were annually serviced, rags are commercially laundered, and facility recycles scrap metal and universal electronic waste as necessary. Noted a computer monitor awaiting disposal. Mr. Bradshaw stated that the monitor would be taken to a local recycling facility for disposal as hazardous waste. The following violations were corrected during today's inspection: 22G102: SEPARATION OF INCOMPATIBLE MATERIALS 2x25 gallon fabricated drums of incompatible polystyrene components (part A and b) were not stored separately. Mr. Bradshaw moved one to an outdoor storage container and the other inside the machine shop. 22G023: CONTAINER OPEN 3x5 gallon buckets of hazardous waste had no lids or labels at the time of inspection. Mr. Bradshaw emptied these buckets and stated that they will not be used to hold waste without a lid in the future.; Note: data in [EVAL Notes] field for some records is truncated from the source.

Eval Date: 02/08/2016
Violations Found: Yes
Eval General Type: Compliance Evaluation Inspection
Eval Type: Routine done by local agency
Eval Division: Santa Clara County Environmental Health
Eval Program: HMRRP
Eval Source: CERS
Eval Notes:

Inspection conducted by Ray Maiden. Facility stores the following materials above HMBP quantities: 1x55 gallon waste oil Please contact Michelle Santos at 408-918-1891 for assistance regarding CERS submittals.; Note: data in [EVAL Notes] field for some records is truncated from the source.

Affiliations

Affil Type Desc: Facility Mailing Address
Entity Name: Mailing Address
Entity Title:
Address: 16315 Vineyard Blvd Ste A
City: Morgan Hill
State: CA
Country:
Zip Code: 95037
Phone:

Affil Type Desc: Identification Signer
Entity Name: Brian Bradshaw
Entity Title: President
Address:
City:
State:
Country:
Zip Code:
Phone:

Affil Type Desc: Legal Owner
Entity Name: Brian Bradshaw
Entity Title:
Address: 16315 Vineyard Blvd Ste A
City: Morgan Hill
State: CA

Map Key	Number of Records	Direction	Distance (mi/ft)	Elev/Diff (ft)	Site	DB

Country:	United States
Zip Code:	95037
Phone:	(408) 778-4442

Affil Type Desc:	Parent Corporation
Entity Name:	Sea-Tek Precision Machined Products, Inc.
Entity Title:	
Address:	
City:	
State:	
Country:	
Zip Code:	
Phone:	

Affil Type Desc:	Property Owner
Entity Name:	Armand Laburcherie
Entity Title:	
Address:	941 Berryessa Road, Suite A
City:	San Jose
State:	CA
Country:	United States
Zip Code:	95133
Phone:	(408) 437-1255

Affil Type Desc:	Operator
Entity Name:	Brian Bradshaw
Entity Title:	
Address:	
City:	
State:	
Country:	
Zip Code:	
Phone:	(408) 778-4442

Affil Type Desc:	Environmental Contact
Entity Name:	Brian Bradshaw
Entity Title:	
Address:	16315 Vineyard Blvd Ste A
City:	Morgan Hill
State:	CA
Country:	
Zip Code:	95037
Phone:	

Affil Type Desc:	CUPA District
Entity Name:	Santa Clara County Environmental Health
Entity Title:	
Address:	1555 Berger Drive, Suite 300
City:	San Jose
State:	CA
Country:	
Zip Code:	95112-2716
Phone:	(408) 918-3400

Affil Type Desc:	Document Preparer
Entity Name:	Brian Bradshaw
Entity Title:	
Address:	
City:	
State:	
Country:	
Zip Code:	
Phone:	

Map Key	Number of Records	Direction	Distance (mi/ft)	Elev/Diff (ft)	Site	DB
15	*2 of 3*	*SSW*	*0.12 / 611.87*	*336.29 / -5*	***SEA-TEK PRECISION MACHINED PRODUCTS 16315 VINEYARD BL MORGAN HILL CA 95037***	***SANTACLARA CUPA***

Map Key	Number of Records	Direction	Distance (mi/ft)	Elev/Diff (ft)	Site	DB

Facility ID: FA0259217

PE: BP01
Description: HMBP FACILITY, 1-3 CHEMICALS
Record ID: PR0421512

PE: 2205
Description: GENERATES 100 KG YR TO <5 TONS/YR
Record ID: PR0379778

15	3 of 3	SSW	0.12 / 611.87	336.29 / -5	SEA-TEK PRECISION MACHINED PRODUCTS INC 16315 VINEYARD BLVD STE A MORGAN HILL CA 95037-7131	RCRA NON GEN

EPA Handler ID: CAL000353289
Gen Status Universe: No Report
Contact Name: BRIAN BRADSHAW
Contact Address: 16315 VINEYARD BLVD , SUITE A , MORGAN HILL , CA, 95037 ,
Contact Phone No and Ext: 408-778-4442
Contact Email: BRIAN@SEA-TEK.COM
Contact Country:
County Name: SANTA CLARA
EPA Region: 09
Land Type:
Receive Date: 20100614

Violation/Evaluation Summary

Note: NO RECORDS: As of Mar 2019, there are no Compliance Monitoring and Enforcement (violation) records associated with this facility (EPA ID).

Handler Summary

Importer Activity: No
Mixed Waste Generator: No
Transporter Activity: Yes
Transfer Facility: No
Onsite Burner Exemption: No
Furnace Exemption: No
Underground Injection Activity: No
Commercial TSD: No
Used Oil Transporter: No
Used Oil Transfer Facility: No
Used Oil Processor: No
Used Oil Refiner: No
Used Oil Burner: No
Used Oil Market Burner: No
Used Oil Spec Marketer: No

Hazardous Waste Handler Details

Sequence No: 1
Receive Date: 20100614
Handler Name: SEA-TEK PRECISION MACHINED PRODUCTS INC
Generator Status Universe: No Report
Source Type: Implementer

Owner/Operator Details

Owner/Operator Ind: Current Owner
Type: Other
Name: SEA-TEK PRECISION MACHINED
Street No:
Street 1: 16315 VINEYARD BLVD STE A
Street 2:

PRODUCTS

Date Became Current:		**City:**	MORGAN HILL
Date Ended Current:		**State:**	CA
Phone:	408-778-4442	**Country:**	
Source Type:	Implementer	**Zip Code:**	95037-7131
Owner/Operator Ind:	Current Operator	**Street No:**	
Type:	Other	**Street 1:**	16315 VINEYARD BLVD
Name:	BRIAN BRADSHAW	**Street 2:**	SUITE A
Date Became Current:		**City:**	MORGAN HILL
Date Ended Current:		**State:**	CA
Phone:	408-778-4442	**Country:**	
Source Type:	Implementer	**Zip Code:**	95037

16	1 of 3	WSW	0.12 / 635.33	337.77 / -4	Caliber Collision Center - Morgan Hill 140 MAST ST MORGAN HILL CA 95037	CERS HAZ

Site ID:	445795
Latitude:	37.119960
Longitude:	-121.643140

Regulated Programs

EI Description:	Hazardous Waste Generator	**EI ID:**	10778050
EI Description:	Chemical Storage Facilities	**EI ID:**	10778050

Affiliations

Affil Type Desc:	Document Preparer
Entity Name:	Allison Kahl
Entity Title:	
Address:	
City:	
State:	
Country:	
Zip Code:	
Phone:	

Affil Type Desc:	Parent Corporation
Entity Name:	Caliber Bodyworks, Inc. dba Caliber Collision Centers
Entity Title:	
Address:	
City:	
State:	
Country:	
Zip Code:	
Phone:	

Affil Type Desc:	Facility Mailing Address
Entity Name:	Mailing Address
Entity Title:	
Address:	401 E CORPORATE DR STE 150
City:	Lewisville
State:	TX
Country:	
Zip Code:	75057
Phone:	

Affil Type Desc:	Environmental Contact
Entity Name:	GMG Envirosafe
Entity Title:	
Address:	1658 N Milwaukee Avenue - Suite 287
City:	Chicago

Map Key	Number of Records	Direction	Distance (mi/ft)	Elev/Diff (ft)	Site	DB

State: IL
Country:
Zip Code: 60647
Phone:

Affil Type Desc: CUPA District
Entity Name: Santa Clara County Environmental Health
Entity Title:
Address: 1555 Berger Drive, Suite 300
City: San Jose
State: CA
Country:
Zip Code: 95112-2716
Phone: (408) 918-3400

Affil Type Desc: Legal Owner
Entity Name: Caliber Bodyworks, Inc.
Entity Title:
Address: 401 E Corporate Drive - Suite 150
City: Lewisville
State: TX
Country: United States
Zip Code: 75057
Phone: (469) 948-9500

Affil Type Desc: Identification Signer
Entity Name: Sharon Lawrence
Entity Title: Regulatory coordinator
Address:
City:
State:
Country:
Zip Code:
Phone:

Affil Type Desc: Operator
Entity Name: CALIBER COLLISION CENTER
Entity Title:
Address:
City:
State:
Country:
Zip Code:
Phone: (469) 948-9500

Coordinates

Env Int Type Code: HMBP
Program ID: 10778050
Latitude: 37.119960
Longitude: -121.643140
Coord Name:
Ref Point Type Desc: Center of a facility or station.

16	2 of 3	WSW	0.12 / 635.33	337.77 / -4	CALIBER COLLISION CENTERS INC 140 MAST ST MORGAN HILL CA 95037	SANTACLARA CUPA

Facility ID: FA0288586

PE: BP03
Description: HMBP FACILITY, 7-9 CHEMICALS
Record ID: PR0433918

PE: 2205
Description: GENERATES 100 KG YR TO <5 TONS/YR
Record ID: PR0433919

Map Key	Number of Records	Direction	Distance (mi/ft)	Elev/Diff (ft)	Site	DB
16	3 of 3	WSW	0.12 / 635.33	337.77 / -4	CALLIBER COLLISION CENTERS 140 MAST ST MORGAN HILL CA 95037	RCRA NON GEN

EPA Handler ID: CAL000440399
Gen Status Universe: No Report
Contact Name: SHARON LAWRENCE
Contact Address: 401 E CORPORATE DR STE 150 , , LEWISVILLE , TX, 75057 ,
Contact Phone No and Ext: 469-948-9500
Contact Email: LICENSEANDPERMITS@CALIBERCOLLISION.COM
Contact Country:
County Name: SANTA CLARA
EPA Region: 09
Land Type:
Receive Date: 20181029

Violation/Evaluation Summary

Note: NO RECORDS: As of Mar 2019, there are no Compliance Monitoring and Enforcement (violation) records associated with this facility (EPA ID).

Handler Summary

Importer Activity: No
Mixed Waste Generator: No
Transporter Activity: Yes
Transfer Facility: No
Onsite Burner Exemption: No
Furnace Exemption: No
Underground Injection Activity: No
Commercial TSD: No
Used Oil Transporter: No
Used Oil Transfer Facility: No
Used Oil Processor: No
Used Oil Refiner: No
Used Oil Burner: No
Used Oil Market Burner: No
Used Oil Spec Marketer: No

Hazardous Waste Handler Details

Sequence No: 1
Receive Date: 20181029
Handler Name: CALLIBER COLLISION CENTERS
Generator Status Universe: No Report
Source Type: Implementer

Owner/Operator Details

Owner/Operator Ind: Current Owner
Type: Other
Name: CALIBER BODYWORKS INC
Date Became Current:
Date Ended Current:
Phone: 469-948-9500
Source Type: Implementer
Street No:
Street 1: 401 E CORPORATE DR STE 150
Street 2:
City: LEWISVILLE
State: TX
Country:
Zip Code: 75057

Owner/Operator Ind: Current Operator
Type: Other
Name: SHARON LAWRENCE
Date Became Current:
Date Ended Current:
Phone: 469-948-9500
Source Type: Implementer
Street No:
Street 1: 401 E CORPORATE DR STE 150
Street 2:
City: LEWISVILLE
State: TX
Country:
Zip Code: 75057

Map Key	Number of Records	Direction	Distance (mi/ft)	Elev/Diff (ft)	Site	DB
17	1 of 2	SSW	0.14 / 750.91	336.24 / -5	A & J MACHINING 16305 VINEYARD BL B MORGAN HILL CA 95037	SANTACLARA CUPA

Facility ID: FA0255744

PE: 2201
Description: GENERATES WASTE OIL ONLY
Record ID: PR0373500

PE: BP01
Description: HMBP FACILITY, 1-3 CHEMICALS
Record ID: PR0375609

Map Key	Number of Records	Direction	Distance (mi/ft)	Elev/Diff (ft)	Site	DB
17	2 of 2	SSW	0.14 / 750.91	336.24 / -5	A & J MACHINING 16305 VINEYARD UNIT B MORGAN HILL CA 95037-0000	RCRA NON GEN

EPA Handler ID: CAL000231424
Gen Status Universe: No Report
Contact Name: JOHN ZEKANOSKI
Contact Address: 16305 VINEYARD UNIT B , , MORGAN HILL , CA, 95037 ,
Contact Phone No and Ext: 408-779-3566
Contact Email: AJMACHINE@VERIZON.NET
Contact Country:
County Name: SANTA CLARA
EPA Region: 09
Land Type:
Receive Date: 20010821

Violation/Evaluation Summary

Note: NO RECORDS: As of Mar 2019, there are no Compliance Monitoring and Enforcement (violation) records associated with this facility (EPA ID).

Handler Summary

Importer Activity: No
Mixed Waste Generator: No
Transporter Activity: Yes
Transfer Facility: No
Onsite Burner Exemption: No
Furnace Exemption: No
Underground Injection Activity: No
Commercial TSD: No
Used Oil Transporter: No
Used Oil Transfer Facility: No
Used Oil Processor: No
Used Oil Refiner: No
Used Oil Burner: No
Used Oil Market Burner: No
Used Oil Spec Marketer: No

Hazardous Waste Handler Details

Sequence No: 1
Receive Date: 20010821
Handler Name: A & J MACHINING
Generator Status Universe: No Report
Source Type: Implementer

Owner/Operator Details

Owner/Operator Ind:	Current Owner	**Street No:**	
Type:	Other	**Street 1:**	16305 VINEYARD UNIT B
Name:	J O S H, INC	**Street 2:**	
Date Became Current:		**City:**	MORGAN HILL
Date Ended Current:		**State:**	CA
Phone:	408-779-3566	**Country:**	
Source Type:	Implementer	**Zip Code:**	95037-0000
Owner/Operator Ind:	Current Operator	**Street No:**	
Type:	Other	**Street 1:**	16305 VINEYARD UNIT B
Name:	JOHN ZEKANOSKI	**Street 2:**	
Date Became Current:		**City:**	MORGAN HILL
Date Ended Current:		**State:**	CA
Phone:	408-779-3566	**Country:**	
Source Type:	Implementer	**Zip Code:**	95037

18	1 of 1	WNW	0.15 / 781.92	342.81 / 1	KWIK WAY INDUSTRIES LLC 196 SAN PEDRO AVE MORGAN HILL CA 95037	RCRA NON GEN

EPA Handler ID:	CAL000383728
Gen Status Universe:	No Report
Contact Name:	DAVE GRAVES
Contact Address:	185 WARREN AVE , , MORGAN HILL , CA, 95037 ,
Contact Phone No and Ext:	408-930-2242
Contact Email:	KWIKWAYIND@YMAIL.COM
Contact Country:	
County Name:	SANTA CLARA
EPA Region:	09
Land Type:	
Receive Date:	20130322

Violation/Evaluation Summary

Note: NO RECORDS: As of Mar 2019, there are no Compliance Monitoring and Enforcement (violation) records associated with this facility (EPA ID).

Handler Summary

Importer Activity:	No
Mixed Waste Generator:	No
Transporter Activity:	Yes
Transfer Facility:	No
Onsite Burner Exemption:	No
Furnace Exemption:	No
Underground Injection Activity:	No
Commercial TSD:	No
Used Oil Transporter:	No
Used Oil Transfer Facility:	No
Used Oil Processor:	No
Used Oil Refiner:	No
Used Oil Burner:	No
Used Oil Market Burner:	No
Used Oil Spec Marketer:	No

Hazardous Waste Handler Details

Sequence No:	1
Receive Date:	20130322
Handler Name:	KWIK WAY INDUSTRIES LLC
Generator Status Universe:	No Report
Source Type:	Implementer

Map Key	Number of Records	Direction	Distance (mi/ft)	Elev/Diff (ft)	Site	DB

Owner/Operator Details

Owner/Operator Ind:	Current Owner	***Street No:***	
Type:	Other	***Street 1:***	185 WARREN AVE
Name:	KWIK WAY INDUSTRIES	***Street 2:***	
Date Became Current:		***City:***	MORGAN HILL
Date Ended Current:		***State:***	CA
Phone:	408-930-2242	***Country:***	
Source Type:	Implementer	***Zip Code:***	95037-0000
Owner/Operator Ind:	Current Operator	***Street No:***	
Type:	Other	***Street 1:***	185 WARREN AVE
Name:	DAVE GRAVES	***Street 2:***	
Date Became Current:		***City:***	MORGAN HILL
Date Ended Current:		***State:***	CA
Phone:	408-930-2242	***Country:***	
Source Type:	Implementer	***Zip Code:***	95037

19	*1 of 5*	*NW*	*0.15 / 787.24*	*342.69 / 1*	***GREIF PACKAGING, LLC*** ***235 SAN PEDRO AV*** ***MORGAN HILL CA 95037***	***SANTACLARA CUPA***

Facility ID:	FA0203228
PE:	BP03
Description:	HMBP FACILITY, 7-9 CHEMICALS
Record ID:	PR0376799
PE:	2205
Description:	GENERATES 100 KG YR TO <5 TONS/YR
Record ID:	PR0313222

19	*2 of 5*	*NW*	*0.15 / 787.24*	*342.69 / 1*	***GREIF PACKAGING LLC*** ***235 SAN PEDRO AVENUE*** ***MORGAN HILL CA 95037***	***EMISSIONS***

2007 Criteria Data

Facility ID:	8765	***CERR Code:***	
Facility SIC Code:	2655	***TOGT:***	.962
CO:	43	***ROGT:***	.9250166
Air Basin:	SF	***COT:***	.086
District:	BA	***NOXT:***	.342
COID:	SCL	***SOXT:***	.001
DISN:	BAY AREA AQMD	***PMT:***	.007
CHAPIS:		***PM10T:***	.004018

2007 Toxic Data

Facility ID:	8765	***COID:***	SCL
Facility SIC Code:	2655	***DISN:***	BAY AREA AQMD
CO:	43	***CHAPIS:***	
Air Basin:	SF	***CERR Code:***	
District:	BA		
TS:			
Health Risk Asmt:			
Non-Cancer Chronic Haz Ind:			
Non-Cancer Acute Haz Ind:			

2008 Criteria Data

Facility ID:	8765	***CERR Code:***	

Facility SIC Code:	2655	***TOGT:***	.964
CO:	43	***ROGT:***	.9266776
Air Basin:	SF	***COT:***	.077
District:	BA	***NOXT:***	.307
COID:	SCL	***SOXT:***	.001
DISN:	BAY AREA AQMD	***PMT:***	.006
CHAPIS:		***PM10T:***	.003444

2008 Toxic Data

Facility ID:	8765	***COID:***	SCL
Facility SIC Code:	2655	***DISN:***	BAY AREA AQMD
CO:	43	***CHAPIS:***	
Air Basin:	SF	***CERR Code:***	
District:	BA		
TS:			
Health Risk Asmt:			
Non-Cancer Chronic Haz Ind:			
Non-Cancer Acute Haz Ind:			

2009 Criteria Data

Facility ID:	8765	***CERR Code:***	
Facility SIC Code:	2655	***TOGT:***	.968
CO:	43	***ROGT:***	.9299996
Air Basin:	SF	***COT:***	.091
District:	BA	***NOXT:***	.365
COID:	SCL	***SOXT:***	.001
DISN:	BAY AREA AQMD	***PMT:***	.013937282229965156794425087108013937 2823
CHAPIS:		***PM10T:***	.008

2009 Toxic Data

Facility ID:	8765	***COID:***	SCL
Facility SIC Code:	2655	***DISN:***	BAY AREA AQMD
CO:	43	***CHAPIS:***	
Air Basin:	SF	***CERR Code:***	
District:	BA		
TS:			
Health Risk Asmt:			
Non-Cancer Chronic Haz Ind:			
Non-Cancer Acute Haz Ind:			

2010 Toxic Data

Facility ID:	8765	***COID:***	SCL
Facility SIC Code:	2655	***DISN:***	BAY AREA AQMD
CO:	43	***CHAPIS:***	
Air Basin:	SF	***CERR Code:***	
District:	BA		
TS:			
Health Risk Asmt:			
Non-Cancer Chronic Haz Ind:			
Non-Cancer Acute Haz Ind:			

2011 Criteria Data

Facility ID:	8765	***CERR Code:***	
Facility SIC Code:	2655	***TOGT:***	.405
CO:	43	***ROGT:***	.3871776
Air Basin:	SF	***COT:***	.038
District:	BA	***NOXT:***	.15

COID:	SCL	***SOXT:***	0
DISN:	BAY AREA AQMD	***PMT:***	.00522648083623693379790940766550522648083 6
CHAPIS:		***PM10T:***	.003

2011 Toxic Data

Facility ID:	8765	***COID:***	SCL
Facility SIC Code:	2655	***DISN:***	BAY AREA AQMD
CO:	43	***CHAPIS:***	
Air Basin:	SF	***CERR Code:***	
District:	BA		
TS:			
Health Risk Asmt:			
Non-Cancer Chronic Haz Ind:			
Non-Cancer Acute Haz Ind:			

2012 Criteria Data

Facility ID:	8765	***CERR Code:***	
Facility SIC Code:	2655	***TOGT:***	.403
CO:	43	***ROGT:***	.3855166
Air Basin:	SF	***COT:***	.028
District:	BA	***NOXT:***	.113
COID:	SCL	***SOXT:***	0
DISN:	BAY AREA AQMD	***PMT:***	.00348432055749128919860627177700348432055 7
CHAPIS:		***PM10T:***	.002

2012 Toxic Data

Facility ID:	8765	***COID:***	SCL
Facility SIC Code:	2655	***DISN:***	BAY AREA AQMD
CO:	43	***CHAPIS:***	
Air Basin:	SF	***CERR Code:***	
District:	BA		
TS:			
Health Risk Asmt:			
Non-Cancer Chronic Haz Ind:			
Non-Cancer Acute Haz Ind:			

2013 Criteria Data

Facility ID:	8765	***CERR Code:***	
Facility SIC Code:	2655	***TOGT:***	.409
CO:	43	***ROGT:***	.3904996
Air Basin:	SF	***COT:***	.059
District:	BA	***NOXT:***	.235
COID:	SCL	***SOXT:***	.001
DISN:	BAY AREA AQMD	***PMT:***	.005
CHAPIS:		***PM10T:***	.005

2013 Toxic Data

Facility ID:	8765	***COID:***	SCL
Facility SIC Code:	2655	***DISN:***	BAY AREA AQMD
CO:	43	***CHAPIS:***	
Air Basin:	SF	***CERR Code:***	
District:	BA		
TS:			
Health Risk Asmt:			
Non-Cancer Chronic Haz Ind:			
Non-Cancer Acute Haz Ind:			

2014 Criteria Data

Facility ID:	8765	***CERR Code:***	
Facility SIC Code:	2655	***TOGT:***	.416499676
CO:	43	***ROGT:***	
Air Basin:	SF	***COT:***	.043308326
District:	BA	***NOXT:***	.173519135
COID:	SCL	***SOXT:***	.000703139
DISN:	BAY AREA AQMD	***PMT:***	.003712143
CHAPIS:		***PM10T:***	.003712143

2014 Toxic Data

Facility ID:	8765	***COID:***	SCL
Facility SIC Code:	2655	***DISN:***	BAY AREA AQMD
CO:	43	***CHAPIS:***	
Air Basin:	SF	***CERR Code:***	
District:	BA		
TS:			
Health Risk Asmt:			
Non-Cancer Chronic Haz Ind:			
Non-Cancer Acute Haz Ind:			

2015 Criteria Data

Facility ID:	8765	***CERR Code:***	
Facility SIC Code:	2655	***TOGT:***	.412838752
CO:	43	***ROGT:***	.41139051
Air Basin:	SF	***COT:***	.026678166
District:	BA	***NOXT:***	.106888719
COID:	SCL	***SOXT:***	.000433137
DISN:	BAY AREA AQMD	***PMT:***	.002286701
CHAPIS:		***PM10T:***	.002286701

2015 Toxic Data

Facility ID:	8765	***COID:***	SCL
Facility SIC Code:	2655	***DISN:***	BAY AREA AQMD
CO:	43	***CHAPIS:***	
Air Basin:	SF	***CERR Code:***	
District:	BA		
TS:			
Health Risk Asmt:			
Non-Cancer Chronic Haz Ind:			
Non-Cancer Acute Haz Ind:			

2016 Criteria Data

Facility ID:	8765	***CERR CODE:***	
Facility SIC Code:	2655	***TOGT:***	.419284794
CO:	43	***ROGT:***	.4001495106986
Air Basin:	SF	***COT:***	.055960103
District:	BA	***NOXT:***	.224209693
COID:	SCL	***SOXT:***	.000908548
DISN:	BAY AREA AQMD	***PMT:***	.00479658
CHAPIS:		***PM10T:***	.00479658

2016 Toxic Data

Facility ID:	8765	***TS:***	
Facility SIC Code:	2655	***HRA:***	

Map Key	Number of Records	Direction	Distance (mi/ft)	Elev/Diff (ft)	Site	DB

CERR CODE:		**CH Index:**	
COID:	SCL	**AH Index:**	
CO:	43	**Air Basin:**	SF
DISN:	BAY AREA AQMD	**District:**	BA
CHAPIS:			

19	3 of 5	NW	0.15 / 787.24	342.69 / 1	GREIF BROS CORPORATION 235 SAN PEDRO AVENUE MORGAN HILL CA 95037	EMISSIONS

1996 Criteria Data

Facility ID:	8765	**CERR Code:**	
Facility SIC Code:	2655	**TOGT:**	.1
CO:	43	**ROGT:**	.04
Air Basin:	SF	**COT:**	0
District:	BA	**NOXT:**	.1
COID:	SCL	**SOXT:**	0
DISN:	BAY AREA AQMD	**PMT:**	0
CHAPIS:		**PM10T:**	0

1996 Toxic Data

Facility ID:	8765	**COID:**	SCL
Facility SIC Code:	2655	**DISN:**	BAY AREA AQMD
CO:	43	**CHAPIS:**	
Air Basin:	SF	**CERR Code:**	
District:	BA		
TS:			
Health Risk Asmt:			
Non-Cancer Chronic Haz Ind:			
Non-Cancer Acute Haz Ind:			

1997 Criteria Data

Facility ID:	8765	**CERR Code:**	
Facility SIC Code:	2655	**TOGT:**	0
CO:	43	**ROGT:**	0
Air Basin:	SF	**COT:**	0
District:	BA	**NOXT:**	.1
COID:	SCL	**SOXT:**	0
DISN:	BAY AREA AQMD	**PMT:**	0
CHAPIS:		**PM10T:**	0

1997 Toxic Data

Facility ID:	8765	**COID:**	SCL
Facility SIC Code:	2655	**DISN:**	BAY AREA AQMD
CO:	43	**CHAPIS:**	
Air Basin:	SF	**CERR Code:**	
District:	BA		
TS:			
Health Risk Asmt:			
Non-Cancer Chronic Haz Ind:			
Non-Cancer Acute Haz Ind:			

1998 Toxic Data

Facility ID:	8765	**COID:**	SCL
Facility SIC Code:	2655	**DISN:**	BAY AREA AQMD
CO:	43	**CHAPIS:**	

Air Basin:	SF	***CERR Code:***	
District:	BA		
TS:			
Health Risk Asmt:			
Non-Cancer Chronic Haz Ind:			
Non-Cancer Acute Haz Ind:			

1999 Criteria Data

Facility ID:	8765	***CERR Code:***	
Facility SIC Code:	2655	***TOGT:***	40.589
CO:	43	***ROGT:***	39.1118004
Air Basin:	SF	***COT:***	.025
District:	BA	***NOXT:***	.099
COID:	SCL	***SOXT:***	0
DISN:	BAY AREA AQMD	***PMT:***	.002
CHAPIS:		***PM10T:***	.001148

1999 Toxic Data

Facility ID:	8765	***COID:***	SCL
Facility SIC Code:	2655	***DISN:***	BAY AREA AQMD
CO:	43	***CHAPIS:***	
Air Basin:	SF	***CERR Code:***	
District:	BA		
TS:			
Health Risk Asmt:			
Non-Cancer Chronic Haz Ind:			
Non-Cancer Acute Haz Ind:			

2000 Criteria Data

Facility ID:	8765	***CERR Code:***	
Facility SIC Code:	2655	***TOGT:***	40.589
CO:	43	***ROGT:***	39.11
Air Basin:	SF	***COT:***	.025
District:	BA	***NOXT:***	.099
COID:	SCL	***SOXT:***	0
DISN:	BAY AREA AQMD	***PMT:***	.002
CHAPIS:		***PM10T:***	0

2000 Toxic Data

Facility ID:	8765	***COID:***	SCL
Facility SIC Code:	2655	***DISN:***	BAY AREA AQMD
CO:	43	***CHAPIS:***	
Air Basin:	SF	***CERR Code:***	
District:	BA		
TS:			
Health Risk Asmt:			
Non-Cancer Chronic Haz Ind:			
Non-Cancer Acute Haz Ind:			

2001 Criteria Data

Facility ID:	8765	***CERR Code:***	
Facility SIC Code:	2655	***TOGT:***	.57
CO:	43	***ROGT:***	.55
Air Basin:	SF	***COT:***	.06
District:	BA	***NOXT:***	.21
COID:	SCL	***SOXT:***	0
DISN:	BAY AREA AQMD	***PMT:***	0
CHAPIS:		***PM10T:***	0

2001 Toxic Data

Facility ID:	8765	***COID:***	SCL
Facility SIC Code:	2655	***DISN:***	BAY AREA AQMD
CO:	43	***CHAPIS:***	
Air Basin:	SF	***CERR Code:***	
District:	BA		
TS:			
Health Risk Asmt:			
Non-Cancer Chronic Haz Ind:			
Non-Cancer Acute Haz Ind:			

2002 Criteria Data

Facility ID:	8765	***CERR Code:***	
Facility SIC Code:	2655	***TOGT:***	.88
CO:	43	***ROGT:***	.8466031
Air Basin:	SF	***COT:***	.042
District:	BA	***NOXT:***	.169
COID:	SCL	***SOXT:***	0
DISN:	BAY AREA AQMD	***PMT:***	.003
CHAPIS:		***PM10T:***	.001722

2002 Toxic Data

Facility ID:	8765	***COID:***	SCL
Facility SIC Code:	2655	***DISN:***	BAY AREA AQMD
CO:	43	***CHAPIS:***	
Air Basin:	SF	***CERR Code:***	
District:	BA		
TS:			
Health Risk Asmt:			
Non-Cancer Chronic Haz Ind:			
Non-Cancer Acute Haz Ind:			

2003 Criteria Data

Facility ID:	8765	***CERR Code:***	
Facility SIC Code:	2655	***TOGT:***	.881
CO:	43	***ROGT:***	.83
Air Basin:	SF	***COT:***	.048
District:	BA	***NOXT:***	.191
COID:	SCL	***SOXT:***	0
DISN:	BAY AREA AQMD	***PMT:***	.004
CHAPIS:		***PM10T:***	0

2003 Toxic Data

Facility ID:	8765	***COID:***	SCL
Facility SIC Code:	2655	***DISN:***	BAY AREA AQMD
CO:	43	***CHAPIS:***	
Air Basin:	SF	***CERR Code:***	
District:	BA		
TS:			
Health Risk Asmt:			
Non-Cancer Chronic Haz Ind:			
Non-Cancer Acute Haz Ind:			

2004 Criteria Data

Facility ID:	8765	***CERR Code:***	

Facility SIC Code:	2655	***TOGT:***	.88
CO:	43	***ROGT:***	.8466031
Air Basin:	SF	***COT:***	.04
District:	BA	***NOXT:***	.161
COID:	SCL	***SOXT:***	0
DISN:	BAY AREA AQMD	***PMT:***	.003
CHAPIS:		***PM10T:***	.001722

2004 Toxic Data

Facility ID:	8765	***COID:***	SCL
Facility SIC Code:	2655	***DISN:***	BAY AREA AQMD
CO:	43	***CHAPIS:***	
Air Basin:	SF	***CERR Code:***	
District:	BA		
TS:			
Health Risk Asmt:			
Non-Cancer Chronic Haz Ind:			
Non-Cancer Acute Haz Ind:			

2005 Criteria Data

Facility ID:	8765	***CERR Code:***	
Facility SIC Code:	2655	***TOGT:***	.879
CO:	43	***ROGT:***	.8457726
Air Basin:	SF	***COT:***	.037
District:	BA	***NOXT:***	.145
COID:	SCL	***SOXT:***	0
DISN:	BAY AREA AQMD	***PMT:***	.003
CHAPIS:		***PM10T:***	.001722

2005 Toxic Data

Facility ID:	8765	***COID:***	SCL
Facility SIC Code:	2655	***DISN:***	BAY AREA AQMD
CO:	43	***CHAPIS:***	
Air Basin:	SF	***CERR Code:***	
District:	BA		
TS:			
Health Risk Asmt:			
Non-Cancer Chronic Haz Ind:			
Non-Cancer Acute Haz Ind:			

2006 Criteria Data

Facility ID:	8765	***CERR Code:***	
Facility SIC Code:	2655	***TOGT:***	.956
CO:	43	***ROGT:***	.9200336
Air Basin:	SF	***COT:***	.047
District:	BA	***NOXT:***	.188
COID:	SCL	***SOXT:***	0
DISN:	BAY AREA AQMD	***PMT:***	.004
CHAPIS:		***PM10T:***	.002296

2006 Toxic Data

Facility ID:	8765	***COID:***	SCL
Facility SIC Code:	2655	***DISN:***	BAY AREA AQMD
CO:	43	***CHAPIS:***	
Air Basin:	SF	***CERR Code:***	
District:	BA		
TS:			
Health Risk Asmt:			

Map Key	Number of Records	Direction	Distance (mi/ft)	Elev/Diff (ft)	Site	DB

Non-Cancer Chronic Haz Ind:
Non-Cancer Acute Haz Ind:

19	4 of 5	NW	0.15 / 787.24	342.69 / 1	GREIF BROS. CORPORATION 235 SAN PEDRO AVE. MORGAN HILL CA	HIST TANK

Owner Name:	GREIF BROS. CORPORATION	**No of Containers:**	2
Owner Street:	235 SAN PEDRO AVE.	**County:**	SANTA CLARA
Owner City:	MORGAN HILL	**Facility State:**	CA
Owner State:	CA	**Facility Zip:**	95037
Owner Zip:	95037		

19	5 of 5	NW	0.15 / 787.24	342.69 / 1	GREIF PACKAGING LLC 235 SAN PEDRO MORGAN HILL CA 95037-0000	RCRA NON GEN

EPA Handler ID:	CAD981665797
Gen Status Universe:	No Report
Contact Name:	GEOFFREY A. WESTPHAL
Contact Address:	366 GREIF PARKWAY , , DELAWARE , OH, 43015 ,
Contact Phone No and Ext:	740-657-6616
Contact Email:	GEOFF.WESTPHAL@GREIF.COM
Contact Country:	
County Name:	SANTA CLARA
EPA Region:	09
Land Type:	
Receive Date:	19870410

Violation/Evaluation Summary

Note: NO RECORDS: As of Mar 2019, there are no Compliance Monitoring and Enforcement (violation) records associated with this facility (EPA ID).

Handler Summary

Importer Activity:	No
Mixed Waste Generator:	No
Transporter Activity:	Yes
Transfer Facility:	No
Onsite Burner Exemption:	No
Furnace Exemption:	No
Underground Injection Activity:	No
Commercial TSD:	No
Used Oil Transporter:	No
Used Oil Transfer Facility:	No
Used Oil Processor:	No
Used Oil Refiner:	No
Used Oil Burner:	No
Used Oil Market Burner:	No
Used Oil Spec Marketer:	No

Hazardous Waste Handler Details

Sequence No:	1
Receive Date:	19870410
Handler Name:	GREIF PACKAGING LLC
Generator Status Universe:	No Report
Source Type:	Implementer

Owner/Operator Details

Map Key	Number of Records	Direction	Distance (mi/ft)	Elev/Diff (ft)	Site	DB

Owner/Operator Ind:	Current Owner	**Street No:**	
Type:	Other	**Street 1:**	425 WINTER ROAD
Name:	GREIF INC.	**Street 2:**	
Date Became Current:		**City:**	DELAWARE
Date Ended Current:		**State:**	OH
Phone:	740-549-6000	**Country:**	
Source Type:	Implementer	**Zip Code:**	43015-0000
Owner/Operator Ind:	Current Operator	**Street No:**	
Type:	Other	**Street 1:**	366 GREIF PARKWAY
Name:	GEOFFREY A. WESTPHAL	**Street 2:**	
Date Became Current:		**City:**	DELAWARE
Date Ended Current:		**State:**	OH
Phone:	740-657-6616	**Country:**	
Source Type:	Implementer	**Zip Code:**	43015

20	1 of 3	S	0.17 / 907.21	334.27 / -7	LIN ENGINEERING INC 16245 VINEYARD MORGAN HILL CA 95037	SANTACLARA CUPA

Facility ID: FA0257913

PE: 2205
Description: GENERATES 100 KG YR TO <5 TONS/YR
Record ID: PR0377495

PE: BP01
Description: HMBP FACILITY, 1-3 CHEMICALS
Record ID: PR0414429

20	2 of 3	S	0.17 / 907.21	334.27 / -7	LIN ENGINEERING INC 16245 VINEYARD MORGAN HILL CA 95037	DELISTED HAZ

Siteid: 375241
Latitude: 37.117748
Longitude: -121.640410
Original Source: CHAZ
Record Date: 30-MAY-2017

20	3 of 3	S	0.17 / 907.21	334.27 / -7	LIN ENGINEERING 16245 VINEYARD BLVD MORGAN HILL CA 95037-7123	RCRA NON GEN

EPA Handler ID: CAL000353063
Gen Status Universe: No Report
Contact Name: IAN VAN SINDEREN
Contact Address: 16245 VINEYARD BLVD , , MORGAN HILL , CA, 95037 ,
Contact Phone No and Ext: 408-919-0200
Contact Email: IVANSINDEREN@LINENGINEERING.COM
Contact Country:
County Name: SANTA CLARA
EPA Region: 09
Land Type:
Receive Date: 20100608

Violation/Evaluation Summary

Note: NO RECORDS: As of Mar 2019, there are no Compliance Monitoring and Enforcement (violation) records associated with this facility (EPA ID).

Handler Summary

Importer Activity:	No
Mixed Waste Generator:	No
Transporter Activity:	Yes
Transfer Facility:	No
Onsite Burner Exemption:	No
Furnace Exemption:	No
Underground Injection Activity:	No
Commercial TSD:	No
Used Oil Transporter:	No
Used Oil Transfer Facility:	No
Used Oil Processor:	No
Used Oil Refiner:	No
Used Oil Burner:	No
Used Oil Market Burner:	No
Used Oil Spec Marketer:	No

Hazardous Waste Handler Details

Sequence No:	1
Receive Date:	20100608
Handler Name:	LIN ENGINEERING
Generator Status Universe:	No Report
Source Type:	Implementer

Owner/Operator Details

Owner/Operator Ind:	Current Operator	***Street No:***	
Type:	Other	***Street 1:***	16245 VINEYARD BLVD
Name:	IAN VAN SINDEREN	***Street 2:***	
Date Became Current:		***City:***	MORGAN HILL
Date Ended Current:		***State:***	CA
Phone:	408-919-0200	***Country:***	
Source Type:	Implementer	***Zip Code:***	95037

Owner/Operator Ind:	Current Owner	***Street No:***	
Type:	Other	***Street 1:***	16245 VINEYARD BLVD
Name:	TED LIN	***Street 2:***	
Date Became Current:		***City:***	MORGAN HILL
Date Ended Current:		***State:***	CA
Phone:	408-919-0200	***Country:***	
Source Type:	Implementer	***Zip Code:***	95037-7123

21	*1 of 2*	***WSW***	***0.17 / 919.38***	***337.02 / -4***	***ITALIX COMPANY INC 120 MAST ST # 1 MORGAN HILL CA 95037***	***SANTACLARA CUPA***

Facility ID:	FA0273612
PE:	BP06
Description:	HMBP FACILITY, 22+ CHEMICALS
Record ID:	PR0413686
PE:	2225
Description:	ONSITE HAZ WASTE RECYCLER > 100 KG/MO
Record ID:	PR0430070
PE:	LQ06
Description:	GENERATES 5 TO <25 TONS/YR (RCRA LQG)
Record ID:	PR0430072
PE:	2261
Description:	PERMIT BY RULE (PBR)
Record ID:	PR0430071

Map Key	Number of Records	Direction	Distance (mi/ft)	Elev/Diff (ft)	Site	DB
21	2 of 2	WSW	0.17 / 919.38	337.02 / -4	ITALIX COMPANY, INC. 120 MAST ST #1 MORGAN HILL CA 95037	RCRA LQG

EPA Handler ID: CAR000275867
Gen Status Universe: Large Quantity Generator
Contact Name: TIMOTHY J THOMPSON
Contact Address: 120 , MAST ST #1 , , MORGAN HILL , CA, 95037 , US
Contact Phone No and Ext: 408-988-2487
Contact Email: TIM@ITALIX.COM
Contact Country: US
County Name: SANTA CLARA
EPA Region: 09
Land Type: Private
Receive Date: 20170906

Violation/Evaluation Summary

Note: NO RECORDS: As of Mar 2019, there are no Compliance Monitoring and Enforcement (violation) records associated with this facility (EPA ID).

Handler Summary

Importer Activity: No
Mixed Waste Generator: No
Transporter Activity: No
Transfer Facility: No
Onsite Burner Exemption: No
Furnace Exemption: No
Underground Injection Activity: No
Commercial TSD: No
Used Oil Transporter: No
Used Oil Transfer Facility: No
Used Oil Processor: No
Used Oil Refiner: No
Used Oil Burner: No
Used Oil Market Burner: No
Used Oil Spec Marketer: No

Hazardous Waste Handler Details

Sequence No: 1
Receive Date: 20170906
Handler Name: ITALIX COMPANY, INC.
Generator Status Universe: Large Quantity Generator
Source Type: Notification

Waste Code Details

Hazardous Waste Code: 121
Waste Code Description: Alkaline solution (pH >12.5) with metals (antimony, arsenic, barium, beryllium, cadmium, chromium, cobalt, copper, lead, mercury, molybdenum, nickel, selenium, silver, thallium, vanadium, and zinc)

Hazardous Waste Code: 132
Waste Code Description: Aqueous solution w/metals (< restricted levels and see waste code 121 for a list of metals)

Hazardous Waste Code: 135
Waste Code Description: Unspecified aqueous solution

Hazardous Waste Code: 181
Waste Code Description: Other inorganic solid waste

Hazardous Waste Code: 491
Waste Code Description: Unspecified sludge waste

Map Key	Number of Records	Direction	Distance (mi/ft)	Elev/Diff (ft)	Site	DB

Hazardous Waste Code: 792
Waste Code Description: Liquids with pH < 2 with metals

Hazardous Waste Code: D001
Waste Code Description: IGNITABLE WASTE

Hazardous Waste Code: D002
Waste Code Description: CORROSIVE WASTE

Hazardous Waste Code: D006
Waste Code Description: CADMIUM

Hazardous Waste Code: D007
Waste Code Description: CHROMIUM

Hazardous Waste Code: D008
Waste Code Description: LEAD

Hazardous Waste Code: F006
Waste Code Description: WASTEWATER TREATMENT SLUDGES FROM ELECTROPLATING OPERATIONS, EXCEPT FROM THE FOLLOWING PROCESSES: (1) SULFURIC ACID ANODIZING OF ALUMINUM; (2) TIN PLATING ON CARBON STEEL; (3) ZINC PLATING (SEGREGATED BASIS) ON CARBON STEEL; (4) ALUMINUM OR ZINC-ALUMINUM PLATING ON CARBON STEEL; (5) CLEANING/STRIPPING ASSOCIATED WITH TIN, ZINC, AND ALUMINUM PLATING ON CARBON STEEL; AND (6) CHEMICAL ETCHING AND MILLING OF ALUMINUM.

Hazardous Waste Code: F009
Waste Code Description: SPENT STRIPPING AND CLEANING BATH SOLUTIONS FROM ELECTROPLATING OPERATIONS IN WHICH CYANIDES ARE USED IN THE PROCESS.

Owner/Operator Details

Owner/Operator Ind:	Current Owner	**Street No:**	120
Type:	Private	**Street 1:**	MAST ST #1
Name:	RAAF, LLC	**Street 2:**	
Date Became Current:	20151013	**City:**	MORGAN HILL
Date Ended Current:		**State:**	CA
Phone:	408-988-2487	**Country:**	US
Source Type:	Notification	**Zip Code:**	95037

Owner/Operator Ind:	Current Operator	**Street No:**	120
Type:	Private	**Street 1:**	MAST ST #1
Name:	ITALIX COMPANY, INC.	**Street 2:**	
Date Became Current:	20171101	**City:**	MORGAN HILL
Date Ended Current:		**State:**	CA
Phone:	408-988-2487	**Country:**	US
Source Type:	Notification	**Zip Code:**	95037

22	*1 of 6*	*WSW*	*0.18 / 941.14*	*338.23 / -3*	***SEA-TEK*** ***120 MAST ST 4*** ***MORGAN HILL CA 95037***	***SANTACLARA CUPA***

Facility ID: FA0257347

PE: 2205
Description: GENERATES 100 KG YR TO <5 TONS/YR
Record ID: PR0377082

22	*2 of 6*	*WSW*	*0.18 / 941.14*	*338.23 / -3*	***ITTCUSA*** ***120 MAST ST*** ***MORGAN HILL CA 95037***	***SANTACLARA CUPA***

Facility ID: FA0250645

PE: BP01
Description: HMBP FACILITY, 1-3 CHEMICALS
Record ID: PR0421530

Map Key	Number of Records	Direction	Distance (mi/ft)	Elev/Diff (ft)	Site	DB
22	3 of 6	WSW	0.18 / 941.14	338.23 / -3	O'BRIEN OLSON INC 120 MAST ST MORGAN HILL CA 95037	SANTACLARA CUPA

Facility ID: FA0203008

PE: 2202
Description: GENERATES < 100 KG/YR
Record ID: PR0315418

22	4 of 6	WSW	0.18 / 941.14	338.23 / -3	O'BRIEN OLSON INC 120 MAST ST MORGAN HILL CA 95037	DELISTED HAZ

Siteid: 382156
Latitude: 37.119632
Longitude: -121.644050
Original Source: CHAZ
Record Date: 30-MAY-2017

22	5 of 6	WSW	0.18 / 941.14	338.23 / -3	ITTCUSA 120 MAST ST A MORGAN HILL CA	DELISTED COUNTY

Original Source Facility ID:
Original Source Name: Santa Clara County CUPA Facilities List
Record Date: 22-AUG-2016

22	6 of 6	WSW	0.18 / 941.14	338.23 / -3	Vancovest I 120 Mast St CA	SANTACLARA HSOL

SCVWD ID: 09S3E28K03s
Solvent Files: http://cf.valleywater.org/Zim/Zim%20Files/09/09S3E28K03s/
County: Santa Clara

23	1 of 7	SE	0.18 / 941.32	337.23 / -4	ADVANCED AUTO BODY 16170 JACQUELINE CT MORGAN HILL CA 95037	SANTACLARA CUPA

Facility ID: FA0267573

PE: 2205
Description: GENERATES 100 KG YR TO <5 TONS/YR
Record ID: PR0394850

23	2 of 7	SE	0.18 / 941.32	337.23 / -4	BAS PRECISION SHEET METAL INC 16170 JACQUELINE CT MORGAN HILL CA 95037	SANTACLARA CUPA

Facility ID: FA0203074

PE: 2261
Description: PERMIT BY RULE (PBR)
Record ID: PR0364625

PE: 2261
Description: PERMIT BY RULE (PBR)
Record ID: PR0364629

PE: 2261
Description: PERMIT BY RULE (PBR)
Record ID: PR0364631

PE: 2261
Description: PERMIT BY RULE (PBR)
Record ID: PR0364626

PE: 2261
Description: PERMIT BY RULE (PBR)
Record ID: PR0364627

PE: 2205
Description: GENERATES 100 KG YR TO <5 TONS/YR
Record ID: PR0314326

PE: 2261
Description: PERMIT BY RULE (PBR)
Record ID: PR0364630

23	3 of 7	SE	0.18 / 941.32	337.23 / -4	B A S PRECISION SHEET METAL 16170 JACQUELINE COURT MORGAN HILL CA 95037	EMISSIONS

1990 Criteria Data

Facility ID:	5252	**CERR Code:**	
Facility SIC Code:	1761	**TOGT:**	12.7
CO:	43	**ROGT:**	11.85714
Air Basin:	SF	**COT:**	
District:	BA	**NOXT:**	
COID:	SCL	**SOXT:**	
DISN:	BAY AREA AQMD	**PMT:**	
CHAPIS:		**PM10T:**	

1990 Toxic Data

Facility ID:	5252	**COID:**	SCL
Facility SIC Code:	1761	**DISN:**	BAY AREA AQMD
CO:	43	**CHAPIS:**	
Air Basin:	SF	**CERR Code:**	
District:	BA		
TS:			
Health Risk Asmt:			
Non-Cancer Chronic Haz Ind:			
Non-Cancer Acute Haz Ind:			

1993 Criteria Data

Facility ID:	5252	**CERR Code:**	
Facility SIC Code:	1761	**TOGT:**	10.4
CO:	43	**ROGT:**	10.20849
Air Basin:	SF	**COT:**	0
District:	BA	**NOXT:**	.2
COID:	SCL	**SOXT:**	0
DISN:	BAY AREA AQMD	**PMT:**	0
CHAPIS:		**PM10T:**	0

1993 Toxic Data

Facility ID:	5252	**COID:**	SCL

Facility SIC Code:	1761	***DISN:***	BAY AREA AQMD
CO:	43	***CHAPIS:***	
Air Basin:	SF	***CERR Code:***	
District:	BA		
TS:			
Health Risk Asmt:			
Non-Cancer Chronic Haz Ind:			
Non-Cancer Acute Haz Ind:			

1995 Criteria Data

Facility ID:	5252	***CERR Code:***	
Facility SIC Code:	1761	***TOGT:***	14
CO:	43	***ROGT:***	13.65506
Air Basin:	SF	***COT:***	0
District:	BA	***NOXT:***	.2
COID:	SCL	***SOXT:***	0
DISN:	BAY AREA AQMD	***PMT:***	0
CHAPIS:		***PM10T:***	0

1995 Toxic Data

Facility ID:	5252	***COID:***	SCL
Facility SIC Code:	1761	***DISN:***	BAY AREA AQMD
CO:	43	***CHAPIS:***	
Air Basin:	SF	***CERR Code:***	
District:	BA		
TS:			
Health Risk Asmt:			
Non-Cancer Chronic Haz Ind:			
Non-Cancer Acute Haz Ind:			

1996 Criteria Data

Facility ID:	5252	***CERR Code:***	
Facility SIC Code:	1761	***TOGT:***	11.4
CO:	43	***ROGT:***	11.0905
Air Basin:	SF	***COT:***	0
District:	BA	***NOXT:***	.2
COID:	SCL	***SOXT:***	0
DISN:	BAY AREA AQMD	***PMT:***	0
CHAPIS:		***PM10T:***	0

1996 Toxic Data

Facility ID:	5252	***COID:***	SCL
Facility SIC Code:	1761	***DISN:***	BAY AREA AQMD
CO:	43	***CHAPIS:***	
Air Basin:	SF	***CERR Code:***	
District:	BA		
TS:			
Health Risk Asmt:			
Non-Cancer Chronic Haz Ind:			
Non-Cancer Acute Haz Ind:			

1997 Criteria Data

Facility ID:	5252	***CERR Code:***	
Facility SIC Code:	1761	***TOGT:***	11.4
CO:	43	***ROGT:***	11.0905
Air Basin:	SF	***COT:***	0
District:	BA	***NOXT:***	.2
COID:	SCL	***SOXT:***	0

DISN:	BAY AREA AQMD	***PMT:***	0
CHAPIS:		***PM10T:***	0

1997 Toxic Data

Facility ID:	5252	***COID:***	SCL
Facility SIC Code:	1761	***DISN:***	BAY AREA AQMD
CO:	43	***CHAPIS:***	
Air Basin:	SF	***CERR Code:***	
District:	BA		
TS:			
Health Risk Asmt:			
Non-Cancer Chronic Haz Ind:			
Non-Cancer Acute Haz Ind:			

1998 Criteria Data

Facility ID:	5252	***CERR Code:***	
Facility SIC Code:	1761	***TOGT:***	4
CO:	43	***ROGT:***	3.788
Air Basin:	SF	***COT:***	0
District:	BA	***NOXT:***	.1
COID:	SCL	***SOXT:***	0
DISN:	BAY AREA AQMD	***PMT:***	0
CHAPIS:		***PM10T:***	0

1998 Toxic Data

Facility ID:	5252	***COID:***	SCL
Facility SIC Code:	1761	***DISN:***	BAY AREA AQMD
CO:	43	***CHAPIS:***	
Air Basin:	SF	***CERR Code:***	
District:	BA		
TS:			
Health Risk Asmt:			
Non-Cancer Chronic Haz Ind:			
Non-Cancer Acute Haz Ind:			

1999 Criteria Data

Facility ID:	5252	***CERR Code:***	
Facility SIC Code:	3471	***TOGT:***	1.993
CO:	43	***ROGT:***	1.8684589
Air Basin:	SF	***COT:***	.044
District:	BA	***NOXT:***	.175
COID:	SCL	***SOXT:***	.001
DISN:	BAY AREA AQMD	***PMT:***	.004
CHAPIS:		***PM10T:***	.002296

1999 Toxic Data

Facility ID:	5252	***COID:***	SCL
Facility SIC Code:	3471	***DISN:***	BAY AREA AQMD
CO:	43	***CHAPIS:***	
Air Basin:	SF	***CERR Code:***	
District:	BA		
TS:			
Health Risk Asmt:			
Non-Cancer Chronic Haz Ind:			
Non-Cancer Acute Haz Ind:			

2000 Criteria Data

Map Key	Number of Records	Direction	Distance (mi/ft)	Elev/Diff (ft)	Site	DB

Facility ID:	5252	**CERR Code:**	
Facility SIC Code:	3471	**TOGT:**	1.993
CO:	43	**ROGT:**	1.87
Air Basin:	SF	**COT:**	.044
District:	BA	**NOXT:**	.175
COID:	SCL	**SOXT:**	.001
DISN:	BAY AREA AQMD	**PMT:**	.004
CHAPIS:		**PM10T:**	0

2000 Toxic Data

Facility ID:	5252	**COID:**	SCL
Facility SIC Code:	3471	**DISN:**	BAY AREA AQMD
CO:	43	**CHAPIS:**	
Air Basin:	SF	**CERR Code:**	
District:	BA		
TS:			
Health Risk Asmt:			
Non-Cancer Chronic Haz Ind:			
Non-Cancer Acute Haz Ind:			

23	4 of 7	SE	0.18 / 941.32	337.23 / -4	ADVANCED AUTO BODY 16170 JACQUELINE COURT MORGAN HILL CA 95037	EMISSIONS

2005 Criteria Data

Facility ID:	17269	**CERR Code:**	
Facility SIC Code:	7532	**TOGT:**	1.575
CO:	43	**ROGT:**	1.344102
Air Basin:	SF	**COT:**	0
District:	BA	**NOXT:**	0
COID:	SCL	**SOXT:**	0
DISN:	BAY AREA AQMD	**PMT:**	0
CHAPIS:		**PM10T:**	0

2005 Toxic Data

Facility ID:	17269	**COID:**	SCL
Facility SIC Code:	7532	**DISN:**	BAY AREA AQMD
CO:	43	**CHAPIS:**	
Air Basin:	SF	**CERR Code:**	
District:	BA		
TS:			
Health Risk Asmt:			
Non-Cancer Chronic Haz Ind:			
Non-Cancer Acute Haz Ind:			

2006 Criteria Data

Facility ID:	17269	**CERR Code:**	
Facility SIC Code:	7532	**TOGT:**	.994
CO:	43	**ROGT:**	.9060193
Air Basin:	SF	**COT:**	.005
District:	BA	**NOXT:**	.019
COID:	SCL	**SOXT:**	0
DISN:	BAY AREA AQMD	**PMT:**	0
CHAPIS:		**PM10T:**	0

2006 Toxic Data

Facility ID:	17269	**COID:**	SCL
Facility SIC Code:	7532	**DISN:**	BAY AREA AQMD
CO:	43	**CHAPIS:**	
Air Basin:	SF	**CERR Code:**	
District:	BA		
TS:			
Health Risk Asmt:			
Non-Cancer Chronic Haz Ind:			
Non-Cancer Acute Haz Ind:			

2007 Criteria Data

Facility ID:	17269	**CERR Code:**	
Facility SIC Code:	7532	**TOGT:**	.994
CO:	43	**ROGT:**	.9060193
Air Basin:	SF	**COT:**	.005
District:	BA	**NOXT:**	.019
COID:	SCL	**SOXT:**	0
DISN:	BAY AREA AQMD	**PMT:**	0
CHAPIS:		**PM10T:**	0

2007 Toxic Data

Facility ID:	17269	**COID:**	SCL
Facility SIC Code:	7532	**DISN:**	BAY AREA AQMD
CO:	43	**CHAPIS:**	
Air Basin:	SF	**CERR Code:**	
District:	BA		
TS:			
Health Risk Asmt:			
Non-Cancer Chronic Haz Ind:			
Non-Cancer Acute Haz Ind:			

2008 Criteria Data

Facility ID:	17269	**CERR Code:**	
Facility SIC Code:	7532	**TOGT:**	1.552
CO:	43	**ROGT:**	1.3979407
Air Basin:	SF	**COT:**	.005
District:	BA	**NOXT:**	.021
COID:	SCL	**SOXT:**	0
DISN:	BAY AREA AQMD	**PMT:**	0
CHAPIS:		**PM10T:**	0

2008 Toxic Data

Facility ID:	17269	**COID:**	SCL
Facility SIC Code:	7532	**DISN:**	BAY AREA AQMD
CO:	43	**CHAPIS:**	
Air Basin:	SF	**CERR Code:**	
District:	BA		
TS:			
Health Risk Asmt:			
Non-Cancer Chronic Haz Ind:			
Non-Cancer Acute Haz Ind:			

2009 Criteria Data

Facility ID:	17269	**CERR Code:**	
Facility SIC Code:	7532	**TOGT:**	1.595
CO:	43	**ROGT:**	1.4040039
Air Basin:	SF	**COT:**	.005

District:	BA	***NOXT:***	.02
COID:	SCL	***SOXT:***	0
DISN:	BAY AREA AQMD	***PMT:***	0
CHAPIS:		***PM10T:***	0

2009 Toxic Data

Facility ID:	17269	***COID:***	SCL
Facility SIC Code:	7532	***DISN:***	BAY AREA AQMD
CO:	43	***CHAPIS:***	
Air Basin:	SF	***CERR Code:***	
District:	BA		
TS:			
Health Risk Asmt:			
Non-Cancer Chronic Haz Ind:			
Non-Cancer Acute Haz Ind:			

2010 Toxic Data

Facility ID:	17269	***COID:***	SCL
Facility SIC Code:	7532	***DISN:***	BAY AREA AQMD
CO:	43	***CHAPIS:***	
Air Basin:	SF	***CERR Code:***	
District:	BA		
TS:			
Health Risk Asmt:			
Non-Cancer Chronic Haz Ind:			
Non-Cancer Acute Haz Ind:			

2011 Criteria Data

Facility ID:	17269	***CERR Code:***	
Facility SIC Code:	7532	***TOGT:***	1.282
CO:	43	***ROGT:***	1.1593366
Air Basin:	SF	***COT:***	.017
District:	BA	***NOXT:***	.067
COID:	SCL	***SOXT:***	0
DISN:	BAY AREA AQMD	***PMT:***	.00174216027874564459930313588850174216027 9
CHAPIS:		***PM10T:***	.001

2011 Toxic Data

Facility ID:	17269	***COID:***	SCL
Facility SIC Code:	7532	***DISN:***	BAY AREA AQMD
CO:	43	***CHAPIS:***	
Air Basin:	SF	***CERR Code:***	
District:	BA		
TS:			
Health Risk Asmt:			
Non-Cancer Chronic Haz Ind:			
Non-Cancer Acute Haz Ind:			

2012 Criteria Data

Facility ID:	17269	***CERR Code:***	
Facility SIC Code:	7532	***TOGT:***	1.282
CO:	43	***ROGT:***	1.1593366
Air Basin:	SF	***COT:***	.017
District:	BA	***NOXT:***	.067
COID:	SCL	***SOXT:***	0
DISN:	BAY AREA AQMD	***PMT:***	.00174216027874564459930313588850174216027 9

CHAPIS:		***PM10T:***	.001

2012 Toxic Data

Facility ID:	17269	***COID:***	SCL
Facility SIC Code:	7532	***DISN:***	BAY AREA AQMD
CO:	43	***CHAPIS:***	
Air Basin:	SF	***CERR Code:***	
District:	BA		
TS:			
Health Risk Asmt:			
Non-Cancer Chronic Haz Ind:			
Non-Cancer Acute Haz Ind:			

2013 Criteria Data

Facility ID:	17269	***CERR Code:***	
Facility SIC Code:	7532	***TOGT:***	1.375
CO:	43	***ROGT:***	1.2447808
Air Basin:	SF	***COT:***	.018
District:	BA	***NOXT:***	.074
COID:	SCL	***SOXT:***	0
DISN:	BAY AREA AQMD	***PMT:***	.002
CHAPIS:		***PM10T:***	.002

2013 Toxic Data

Facility ID:	17269	***COID:***	SCL
Facility SIC Code:	7532	***DISN:***	BAY AREA AQMD
CO:	43	***CHAPIS:***	
Air Basin:	SF	***CERR Code:***	
District:	BA		
TS:			
Health Risk Asmt:			
Non-Cancer Chronic Haz Ind:			
Non-Cancer Acute Haz Ind:			

2014 Criteria Data

Facility ID:	17269	***CERR Code:***	
Facility SIC Code:	7532	***TOGT:***	1.449868483
CO:	43	***ROGT:***	
Air Basin:	SF	***COT:***	.015316665
District:	BA	***NOXT:***	.061367742
COID:	SCL	***SOXT:***	.000248676
DISN:	BAY AREA AQMD	***PMT:***	.001312857
CHAPIS:		***PM10T:***	.001312857

2014 Toxic Data

Facility ID:	17269	***COID:***	SCL
Facility SIC Code:	7532	***DISN:***	BAY AREA AQMD
CO:	43	***CHAPIS:***	
Air Basin:	SF	***CERR Code:***	
District:	BA		
TS:			
Health Risk Asmt:			
Non-Cancer Chronic Haz Ind:			
Non-Cancer Acute Haz Ind:			

2015 Criteria Data

Map Key	Number of Records	Direction	Distance (mi/ft)	Elev/Diff (ft)	Site	DB

Facility ID:	17269	**CERR Code:**	
Facility SIC Code:	7532	**TOGT:**	1.449868479
CO:	43	**ROGT:**	1.449037002
Air Basin:	SF	**COT:**	.01531667
District:	BA	**NOXT:**	.06136774
COID:	SCL	**SOXT:**	.000248676
DISN:	BAY AREA AQMD	**PMT:**	.001312857
CHAPIS:		**PM10T:**	.001312857

2015 Toxic Data

Facility ID:	17269	**COID:**	SCL
Facility SIC Code:	7532	**DISN:**	BAY AREA AQMD
CO:	43	**CHAPIS:**	
Air Basin:	SF	**CERR Code:**	
District:	BA		
TS:			
Health Risk Asmt:			
Non-Cancer Chronic Haz Ind:			
Non-Cancer Acute Haz Ind:			

23	5 of 7	SE	0.18 / 941.32	337.23 / -4	FLEXTEX COMPONENTS OF CALIFORN 16170 JACQUELINE COURT MORGAN HILL CA 95037	EMISSIONS

2001 Criteria Data

Facility ID:	12927	**CERR Code:**	
Facility SIC Code:	3471	**TOGT:**	2
CO:	43	**ROGT:**	1.87
Air Basin:	SF	**COT:**	.05
District:	BA	**NOXT:**	.19
COID:	SCL	**SOXT:**	0
DISN:	BAY AREA AQMD	**PMT:**	0
CHAPIS:		**PM10T:**	0

2001 Toxic Data

Facility ID:	12927	**COID:**	SCL
Facility SIC Code:	3471	**DISN:**	BAY AREA AQMD
CO:	43	**CHAPIS:**	
Air Basin:	SF	**CERR Code:**	
District:	BA		
TS:			
Health Risk Asmt:			
Non-Cancer Chronic Haz Ind:			
Non-Cancer Acute Haz Ind:			

2002 Toxic Data

Facility ID:	12927	**COID:**	SCL
Facility SIC Code:	3471	**DISN:**	BAY AREA AQMD
CO:	43	**CHAPIS:**	
Air Basin:	SF	**CERR Code:**	
District:	BA		
TS:			
Health Risk Asmt:			
Non-Cancer Chronic Haz Ind:			
Non-Cancer Acute Haz Ind:			

Map Key	Number of Records	Direction	Distance (mi/ft)	Elev/Diff (ft)	Site	DB
23	6 of 7	SE	0.18 / 941.32	337.23 / -4	ADVANCED AUTO BODY 16170 JAQUELINE CT MORGAN HILL CA 95037	RCRA NON GEN

EPA Handler ID:	CAL000297314
Gen Status Universe:	No Report
Contact Name:	VALERIE DUVAL
Contact Address:	16170 JACQUELINE CT , , MORGAN HILL , CA, 95037 ,
Contact Phone No and Ext:	408-778-9678
Contact Email:	TEAMAAB@AOL.COM
Contact Country:	
County Name:	SANTA CLARA
EPA Region:	09
Land Type:	
Receive Date:	20050810

Violation/Evaluation Summary

Note: NO RECORDS: As of Mar 2019, there are no Compliance Monitoring and Enforcement (violation) records associated with this facility (EPA ID).

Handler Summary

Importer Activity:	No
Mixed Waste Generator:	No
Transporter Activity:	Yes
Transfer Facility:	No
Onsite Burner Exemption:	No
Furnace Exemption:	No
Underground Injection Activity:	No
Commercial TSD:	No
Used Oil Transporter:	No
Used Oil Transfer Facility:	No
Used Oil Processor:	No
Used Oil Refiner:	No
Used Oil Burner:	No
Used Oil Market Burner:	No
Used Oil Spec Marketer:	No

Hazardous Waste Handler Details

Sequence No:	1
Receive Date:	20050810
Handler Name:	ADVANCED AUTO BODY
Generator Status Universe:	No Report
Source Type:	Implementer

Owner/Operator Details

Owner/Operator Ind:	Current Owner	**Street No:**	
Type:	Other	**Street 1:**	16170 JACQUELINE CT
Name:	PAUL GUTIERREZ	**Street 2:**	
Date Became Current:		**City:**	MORGAN HILL
Date Ended Current:		**State:**	CA
Phone:	408-778-9678	**Country:**	
Source Type:	Implementer	**Zip Code:**	95037-0000

Owner/Operator Ind:	Current Operator	**Street No:**	
Type:	Other	**Street 1:**	16170 JACQUELINE CT
Name:	VALERIE DUVAL	**Street 2:**	
Date Became Current:		**City:**	MORGAN HILL
Date Ended Current:		**State:**	CA
Phone:	408-778-9678	**Country:**	
Source Type:	Implementer	**Zip Code:**	95037

Map Key	Number of Records	Direction	Distance (mi/ft)	Elev/Diff (ft)	Site	DB
23	7 of 7	SE	0.18 / 941.32	337.23 / -4	BAS PRECISION SHEET METAL INC 16170 JACQUELINE CT MORGAN HILL CA 95037	RCRA SQG

EPA Handler ID: CAD983610304
Gen Status Universe: Small Quantity Generator
Contact Name:
Contact Address: US
Contact Phone No and Ext:
Contact Email:
Contact Country: US
County Name: SANTA CLARA
EPA Region: 09
Land Type: Private
Receive Date: 19960901

Violation/Evaluation Summary

Note: NO RECORDS: As of Mar 2019, there are no Compliance Monitoring and Enforcement (violation) records associated with this facility (EPA ID).

Handler Summary

Importer Activity: No
Mixed Waste Generator: No
Transporter Activity: No
Transfer Facility: No
Onsite Burner Exemption: No
Furnace Exemption: No
Underground Injection Activity: No
Commercial TSD: No
Used Oil Transporter: No
Used Oil Transfer Facility: No
Used Oil Processor: No
Used Oil Refiner: No
Used Oil Burner: No
Used Oil Market Burner: No
Used Oil Spec Marketer: No

Hazardous Waste Handler Details

Sequence No: 3
Receive Date: 19990304
Handler Name: B.A.S. PRECISION SHEET METAL
Generator Status Universe: Small Quantity Generator
Source Type: Annual/Biennial Report

Hazardous Waste Handler Details

Sequence No: 1
Receive Date: 19960901
Handler Name: BAS PRECISION SHEET METAL INC
Generator Status Universe: Small Quantity Generator
Source Type: Implementer

Hazardous Waste Handler Details

Sequence No: 2
Receive Date: 19960901
Handler Name: BAS PRECISION SHEET METAL INC
Generator Status Universe: Small Quantity Generator

Source Type: Implementer

Hazardous Waste Handler Details

Sequence No: 2
Receive Date: 19960514
Handler Name: B.A.S. PRECISION SHEET METAL
Generator Status Universe: Small Quantity Generator
Source Type: Annual/Biennial Report

Hazardous Waste Handler Details

Sequence No: 1
Receive Date: 19940323
Handler Name: B.A.S. PRECISION SHEET METAL
Generator Status Universe: Small Quantity Generator
Source Type: Annual/Biennial Report

Hazardous Waste Handler Details

Sequence No: 1
Receive Date: 19911030
Handler Name: BAS PRECISION SHEET METAL INC
Generator Status Universe: Small Quantity Generator
Source Type: Notification

Owner/Operator Details

Owner/Operator Ind:	Current Owner	**Street No:**	
Type:	Private	**Street 1:**	16170 JACQUELINE CT
Name:	DAN SISTO JR AND ERIC ANNINGER	**Street 2:**	
Date Became Current:		**City:**	MORGAN HILL
Date Ended Current:		**State:**	CA
Phone:	408-779-7713	**Country:**	
Source Type:	Notification	**Zip Code:**	95037

24	1 of 1	ESE	0.18 / 961.84	340.57 / -1	BAS PRECISION SHEET METAL, INC. 16170 JAQUELINE CT MORGAN HILL CA 95037	ENVIROSTOR

Estor/EPA ID:	71003139	**Permit Renewal Lead:**	
Site Code:		**Project Manager:**	
Nat Priority List:	NO	**Supervisor:**	
Acres:	NONE SPECIFIED	**Public Partici Spclst:**	
Special Program:		**Census Tract:**	6085512310
Funding:		**County:**	SANTA CLARA
Assembly District:	30	**Latitude:**	37.119681
Senate District:	17	**Longitude:**	-121.636687
School District:			

APN: NONE SPECIFIED
Cleanup Status: INACTIVE - NEEDS EVALUATION AS OF
Cleanup Oversight Agencies: NONE SPECIFIED
Site Type: TIERED PERMIT
Office: CLEANUP BERKELEY
Past Use that Caused Contam: NONE SPECIFIED
Potential Media Affected: NONE SPECIFIED
Potential Contamin of Concern:

NONE SPECIFIED

Site History:

Facility Comments: PBR AMENDED ON 7/8/01, SEE SANTA CLARA COUNTY AUTHORIZATION LETTER DATED JULY 18, 2001.

Map Key	Number of Records	Direction	Distance (mi/ft)	Elev/Diff (ft)	Site	DB

Status: INACTIVE - NEEDS EVALUATION
Program Type: TIERED PERMIT
CalEnviroScreen Score: 76-80%
Summary Link: http://www.envirostor.dtsc.ca.gov/public/profile_report?global_id=71003139

25	1 of 3	WNW	0.19 / 1,014.46	340.98 / 0	Airtronics Metal Products, Inc. 140 SAN PEDRO AV Morgan Hill CA 95037	SANTACLARA CUPA

Facility ID: FA0280099

PE: BP05
Description: HMBP FACILITY, 16-21 CHEMICALS
Record ID: PR0422447

PE: 2205
Description: GENERATES 100 KG YR TO <5 TONS/YR
Record ID: PR0422446

25	2 of 3	WNW	0.19 / 1,014.46	340.98 / 0	Redtree Properties 140 San Pedro Ave Morgan Hill CA	SANTACLARA LO

SCVWD ID: 09S3E28K01f
Closure Date: 11/12/1993
Link: http://lustop.sccgov.org/files/09S3E28K01f/

25	3 of 3	WNW	0.19 / 1,014.46	340.98 / 0	AIRTONICS METAL PRODUCTS INC 140 SAN PEDRO AVE MORGAN HILL CA 95037	RCRA NON GEN

EPA Handler ID: CAL000403293
Gen Status Universe: No Report
Contact Name: DIANE NEFF
Contact Address: 140 SAN PEDRO AVE. , , MORGAN HILL , CA, 95037 ,
Contact Phone No and Ext: 408-977-7800
Contact Email: BHENDRICKSON@AIRTRONICS.COM
Contact Country:
County Name: SANTA CLARA
EPA Region: 09
Land Type:
Receive Date: 20141226

Violation/Evaluation Summary

Note: NO RECORDS: As of Mar 2019, there are no Compliance Monitoring and Enforcement (violation) records associated with this facility (EPA ID).

Handler Summary

Importer Activity: No
Mixed Waste Generator: No
Transporter Activity: Yes
Transfer Facility: No
Onsite Burner Exemption: No
Furnace Exemption: No
Underground Injection Activity: No
Commercial TSD: No
Used Oil Transporter: No
Used Oil Transfer Facility: No

Used Oil Processor: No
Used Oil Refiner: No
Used Oil Burner: No
Used Oil Market Burner: No
Used Oil Spec Marketer: No

Hazardous Waste Handler Details

Sequence No: 1
Receive Date: 20141226
Handler Name: AIRTONICS METAL PRODUCTS INC
Generator Status Universe: No Report
Source Type: Implementer

Owner/Operator Details

Owner/Operator Ind: Current Owner
Type: Other
Name: AIRTRONICS METAL PRODUCTS INC
Date Became Current:
Date Ended Current:
Phone: 408-977-7800
Source Type: Implementer

Street No:
Street 1: 140 SAN PEDRO AVE.
Street 2:
City: MORGAN HILL
State: CA
Country:
Zip Code: 95037-0000

Owner/Operator Ind: Current Operator
Type: Other
Name: DIANE NEFF
Date Became Current:
Date Ended Current:
Phone: 408-977-7800
Source Type: Implementer

Street No:
Street 1: 140 SAN PEDRO AVE.
Street 2:
City: MORGAN HILL
State: CA
Country:
Zip Code: 95037

26	1 of 2	S	0.19 / 1,021.49	334.02 / -7	3M COMPANY, 3M SILICON VALLEY 16235 VINEYARD BL MORGAN HILL CA 95037	SANTACLARA CUPA

Facility ID: FA0259545

PE: 2205
Description: GENERATES 100 KG YR TO <5 TONS/YR
Record ID: PR0421528

PE: BP01
Description: HMBP FACILITY, 1-3 CHEMICALS
Record ID: PR0380293

26	2 of 2	S	0.19 / 1,021.49	334.02 / -7	3M Silicon Valley 16235 VINEYARD BLVD MORGAN HILL CA 95037	DELISTED HAZ

Siteid: 356126
Latitude: 37.117954
Longitude: -121.641060
Original Source: CHAZ
Record Date: 04-JAN-2018

27	1 of 1	W	0.20 / 1,033.40	340.80 / -1	REDTREE PROPERTIES 140 SAN PEDRO AVE MORGAN HILL CA 95037	LUST

Global ID: T0608526086
Status: COMPLETED - CASE CLOSED
County: SANTA CLARA
Latitude: 37.1218816008857

Status Date: 1993-11-12 00:00:00
Longitude: -121.644937992096
Case Type: LUST CLEANUP SITE
Date Source: LUST Cleanup Sites from GeoTracker Search; LUST Cleanup Sites from GeoTracker Cleanup Sites Data Download

LUST Cleanup Sites from GeoTracker Cleanup Sites Data Download - Facilities Detail

RB Case Number: 3396
Potential COC:
Local Case Number:
How Discovered:
Begin Date: 1991-01-01 00:00:00
Stop Method:
Lead Agency: SANTA CLARA COUNTY LOP
Stop Description:
Local Agency: SANTA CLARA COUNTY LOP
Case Worker: UST
CUF Case: YES
File Location: All Files are on GeoTracker or in the Local Agency Database
Potential Media of Concern: Soil
How Discovered Description:
Calwater Watershed Name: Pajaro River - South Santa Clara Valley (305.30)
DWR GW Subbasin Name: Gilroy-Hollister Valley - Llagas Area (3-003.01)
Disadvantaged Community:
Site History:

Regulatory Activity

Action Type: RESPONSE
Date : 1994-03-28 00:00:00
Action: Other Report / Document

Action Type: ENFORCEMENT
Date : 1993-11-12 00:00:00
Action: Closure/No Further Action Letter

Action Type: Other
Date : 1991-01-01 00:00:00
Action: Leak Reported

Regulatory Contacts

Contact Type: Local Agency Caseworker
Address: 1555 Berger Drive, Suite 300
Contact Name: UST CASE WORKER
Email:
City: SAN JOSE
Phone Number: 4089183400
Organization Name: SANTA CLARA COUNTY LOP

Status History

Status: Completed - Case Closed
Status Date: 1993-11-12 00:00:00

Status: Open - Case Begin Date
Status Date: 1991-01-01 00:00:00

LUST Cleanup Sites from GeoTracker Search - Regulatory Profile(as of Jan 18, 2019)

Site Facility Name: REDTREE PROPERTIES
Address: 140 SAN PEDRO AVE
Site Facility Type: LUST CLEANUP SITE
City: MORGAN HILL
Cleanup Status: COMPLETED - CASE CLOSED
Zip: 95037
Project Status:
County: SANTA CLARA
Potential COC: ,
CUF Claim: 942
WDR Place Type:
CUF Priority Assig: C
WDR File:
CUF Amount Paid: $39,501
WDR Order:
File Location: ALL FILES ARE ON GEOTRACKER OR IN THE LOCAL AGENCY DATABASE
Designated Beneficial Use: MUN, AGR, IND, PROC

Map Key	Number of Records	Direction	Distance (mi/ft)	Elev/Diff (ft)	Site	DB

Project Oversight Agencies:
Report Link: http://geotracker.waterboards.ca.gov/profile_report?global_id=T0608526086
Cleanup Status Detail: COMPLETED - CASE CLOSED AS OF 11/12/1993
Cleanup History Link: http://geotracker.waterboards.ca.gov/profile_report_include?global_id=T0608526086&tabname=regulatoryhistory
Potential Media Of Concern: SOIL
User Defined Beneficial Use: SW - MUNICIPAL AND DOMESTIC SUPPLY
DWR GW Sub Basin: Gilroy-Hollister Valley - Llagas Area (3-003.01)
Calwater Watershed Name: Pajaro River - South Santa Clara Valley (305.30)
Post Closure Site Management:
Future Land Use:
Cleanup Oversight Agencies: SANTA CLARA COUNTY LOP (LEAD)
CASEWORKER: UST CASE WORKER
CENTRAL COAST RWQCB (REGION 3) - CASE #: 3396
SANTA CLARA VALLEY WATER DISTRICT - CASE #: 09S3E28K01f
Site History:

No site history available

LUST Cleanup Sites from GeoTracker Search - Cleanup Action Report(as of Jan 18, 2019)

Status: Completed - Case Closed
Date : 11/12/1993

Status: Open - Case Begin Date
Date : 1/1/1991

LUST Cleanup Sites from GeoTracker Search - Regulatory Activities(as of Jan 18, 2019)

Action Type: Response Requested - Other
Action Date: 3/28/1994
Received Issue Date: 3/28/1994
Action: Other Report / Document
Doc Link: http://geotracker.waterboards.ca.gov/view_documents_all?global_id=T0608526086&doc_id=5720216

Action Type: Other Regulatory Actions
Action Date: 11/12/1993
Received Issue Date: 11/12/1993
Action: Closure/No Further Action Letter
Doc Link: http://geotracker.waterboards.ca.gov/view_documents?global_id=T0608526086&enforcement_id=6096639&temptable=ENFORCEMENT

Action Type: Leak Action
Action Date: 1/1/1991
Received Issue Date:
Action: Leak Reported
Doc Link:

LUST Cleanup Sites from GeoTracker Search - Documents(as of Jan 18, 2019)

Document Type: Site Documents ***Size :***
Document Date: 3/28/1994 ***Submitted By:*** (REGULATOR)
Type: OTHER REPORT / DOCUMENT ***Submitted:***
Title: SCVWD MICROFICHE OF FILES - REGULATOR RESPONSE
Title Link: http://geotracker.waterboards.ca.gov/view_documents?global_id=T0608526086&document_id=5720216

Document Type: Site Documents ***Size :***
Document Date: 11/12/1993 ***Submitted By:*** (REGULATOR)
Type: CLOSURE/NO FURTHER ACTION LETTER ***Submitted:***
Title: UNKNOWN
Title Link: http://geotracker.waterboards.ca.gov/view_documents?global_id=T0608526086&enforcement_id=6096639

28	*1 of 3*	*SW*	*0.20 / 1,048.01*	*334.78 / -7*	***FRONTIER CALIFORNIA INC.: MORGAN HILL PY 16280 Church St***	***SANTACLARA CUPA***

Map Key	Number of Records	Direction	Distance (mi/ft)	Elev/Diff (ft)	Site	DB
					Morgan Hill CA 95037	

Facility ID: FA0203080

PE: 2205
Description: GENERATES 100 KG YR TO <5 TONS/YR
Record ID: PR0312982

PE: BP02
Description: HMBP FACILITY, 4-6 CHEMICALS
Record ID: PR0375135

Map Key	Number of Records	Direction	Distance (mi/ft)	Elev/Diff (ft)	Site	DB
28	2 of 3	SW	0.20 / 1,048.01	334.78 / -7	GENERAL TELEPHONE 16280 CHURCH ST MORGAN HILL CA	HIST TANK

Owner Name: GENERAL TELEPHONE CO. OF CA -
Owner Street: 4959 PALO VERDE DR.
Owner City: MONTCLAIR
Owner State: CA
Owner Zip: 91763

No of Containers: 1
County: SANTA CLARA
Facility State: CA
Facility Zip: 95037

Map Key	Number of Records	Direction	Distance (mi/ft)	Elev/Diff (ft)	Site	DB
28	3 of 3	SW	0.20 / 1,048.01	334.78 / -7	FRONTIER CALIFORNIA INC 16280 CHURCH ST MORGAN HILL CA 95037	RCRA SQG

EPA Handler ID: CAR000084269
Gen Status Universe: Small Quantity Generator
Contact Name: MASOOD CHOUDHURY
Contact Address: P O BOX 725 , , CHINO , CA, 91708 , US
Contact Phone No and Ext: 909-620-5962
Contact Email:
Contact Country: US
County Name: SANTA CLARA
EPA Region: 09
Land Type: Private
Receive Date: 20160329

Violation/Evaluation Summary

Note: NO RECORDS: As of Mar 2019, there are no Compliance Monitoring and Enforcement (violation) records associated with this facility (EPA ID).

Handler Summary

Importer Activity: No
Mixed Waste Generator: No
Transporter Activity: No
Transfer Facility: No
Onsite Burner Exemption: No
Furnace Exemption: No
Underground Injection Activity: No
Commercial TSD: No
Used Oil Transporter: No
Used Oil Transfer Facility: No
Used Oil Processor: No
Used Oil Refiner: No
Used Oil Burner: No
Used Oil Market Burner: No
Used Oil Spec Marketer: No

Hazardous Waste Handler Details

Sequence No: 2
Receive Date: 20160329
Handler Name: FRONTIER CALIFORNIA INC
Generator Status Universe: Small Quantity Generator
Source Type: Notification

Waste Code Details

Hazardous Waste Code: 141
Waste Code Description: Off-specification, aged, or surplus inorganics

Hazardous Waste Code: 181
Waste Code Description: Other inorganic solid waste

Hazardous Waste Code: 214
Waste Code Description: Unspecified solvent mixture

Hazardous Waste Code: 331
Waste Code Description: Off-specification, aged, or surplus organics

Hazardous Waste Code: 352
Waste Code Description: Other organic solids

Hazardous Waste Code: D001
Waste Code Description: IGNITABLE WASTE

Hazardous Waste Handler Details

Sequence No: 1
Receive Date: 20001010
Handler Name: VERIZON CALIFORNIA INCORPORATED MORGAN H
Generator Status Universe: Small Quantity Generator
Source Type: Notification

Waste Code Details

Hazardous Waste Code: D001
Waste Code Description: IGNITABLE WASTE

Hazardous Waste Code: D002
Waste Code Description: CORROSIVE WASTE

Hazardous Waste Code: D003
Waste Code Description: REACTIVE WASTE

Hazardous Waste Code: D018
Waste Code Description: BENZENE

Hazardous Waste Code: D039
Waste Code Description: TETRACHLOROETHYLENE

Hazardous Waste Code: F002
Waste Code Description: THE FOLLOWING SPENT HALOGENATED SOLVENTS: TETRACHLOROETHYLENE, METHYLENE CHLORIDE, TRICHLOROETHYLENE, 1,1,1-TRICHLOROETHANE, CHLOROBENZENE, 1,1,2-TRICHLORO-1,2,2-TRIFLUOROETHANE, ORTHO-DICHLOROBENZENE, TRICHLOROFLUOROMETHANE, AND 1,1,2, TRICHLOROETHANE; ALL SPENT SOLVENT MIXTURES/BLENDS CONTAINING, BEFORE USE, A TOTAL OF TEN PERCENT OR MORE (BY VOLUME) OF ONE OR MORE OF THE ABOVE HALOGENATED SOLVENTS OR THOSE SOLVENTS LISTED IN F001, F004, AND F005; AND STILL BOTTOMS FROM THE RECOVERY OF THESE SPENT SOLVENTS AND SPENT SOLVENT MIXTURES.

Owner/Operator Details

Owner/Operator Ind: Current Owner **Street No:**

Map Key	Number of Records	Direction	Distance (mi/ft)	Elev/Diff (ft)	Site	DB

Type:	Other	**Street 1:**	PO BOX 725
Name:	FRONTIER CALIFORNIA INC	**Street 2:**	
Date Became Current:	20160401	**City:**	CHINO
Date Ended Current:		**State:**	CA
Phone:	909-620-5962	**Country:**	US
Source Type:	Notification	**Zip Code:**	91708
Owner/Operator Ind:	Current Owner	**Street No:**	
Type:	Other	**Street 1:**	1 G T E PL
Name:	VERIZON CALIFORNIA INC	**Street 2:**	
Date Became Current:		**City:**	THOUSAND OAKS
Date Ended Current:		**State:**	CA
Phone:	800-331-8891	**Country:**	
Source Type:	Notification	**Zip Code:**	91362
Owner/Operator Ind:	Current Operator	**Street No:**	
Type:	Private	**Street 1:**	
Name:	FRONTIER CALIFORNIA INC	**Street 2:**	
Date Became Current:	20160401	**City:**	
Date Ended Current:		**State:**	
Phone:		**Country:**	US
Source Type:	Notification	**Zip Code:**	

29	1 of 8	WNW	0.20 / 1,051.92	340.59 / -1	CHAPARRAL SIGNS AND AUTOGRAPHS INC 195 SAN PEDRO AV C MORGAN HILL CA 95037	SANTACLARA CUPA

Facility ID: FA0256450

PE: 2502
Description: HAZMAT STORAGE FACILITY-MINIMAL STORAGE SITE
Record ID: PR0377355

PE: 2202
Description: GENERATES < 100 KG/YR
Record ID: PR0374507

29	2 of 8	WNW	0.20 / 1,051.92	340.59 / -1	ELMECH INC 195 SAN PEDRO AV STE E-15 MORGAN HILL CA 95037	SANTACLARA CUPA

Facility ID: FA0257567

PE: 2202
Description: GENERATES < 100 KG/YR
Record ID: PR0376797

29	3 of 8	WNW	0.20 / 1,051.92	340.59 / -1	ON THE MARK PRECISION INC 195 SAN PEDRO AV C10 MORGAN HILL CA 95037	SANTACLARA CUPA

Facility ID: FA0258103

PE: 2201
Description: GENERATES WASTE OIL ONLY
Record ID: PR0377765

29	4 of 8	WNW	0.20 / 1,051.92	340.59 / -1	JUAN'S CUSTOM FURNITURE 195 SAN PEDRO AV 8E MORGAN HILL CA 95037	SANTACLARA CUPA

Facility ID: FA0261177

PE: 2202
Description: GENERATES < 100 KG/YR

Map Key	Number of Records	Direction	Distance (mi/ft)	Elev/Diff (ft)	Site	DB
Record ID:		PR0382949				

29	5 of 8	WNW	0.20 / 1,051.92	340.59 / -1	TRI -CAL INC 195 SAN PEDRO AVE MORGAN HILL CA 95037	HHSS

County: Santa Clara
Pdf File Url: http://geotracker.waterboards.ca.gov/ustpdfs/pdf/00020919.pdf

29	6 of 8	WNW	0.20 / 1,051.92	340.59 / -1	TRI=CAL, INC. 195 SAN PEDRO AVE MORGAN HILL CA	HIST TANK

Owner Name: SOUTH COUNTY INDUSTRIAL PARK
Owner Street: 1670 NEWHALL #204
Owner City: SANTA CLARA
Owner State: CA
Owner Zip: 95050
No of Containers: 6
County: SANTA CLARA
Facility State: CA
Facility Zip: 95037

29	7 of 8	WNW	0.20 / 1,051.92	340.59 / -1	TOWN CATS OF MORGAN HILL 195 SAN PEDRO AVE BLDG C UNIT 12 13 MORGAN HILL CA 95037	RCRA NON GEN

EPA Handler ID: CAL000437461
Gen Status Universe: No Report
Contact Name: SAMANTHA SULLIVAN
Contact Address: 195 SAN PEDRO AVE , BLDG C UNIT 12 13 , MORGAN HILL , CA, 95037 ,
Contact Phone No and Ext: 408-654-6344
Contact Email: SAMANTHA.SULLIVAN@TOWNCATS.ORG
Contact Country:
County Name: SANTA CLARA
EPA Region: 09
Land Type:
Receive Date: 20180717

Violation/Evaluation Summary

Note: NO RECORDS: As of Mar 2019, there are no Compliance Monitoring and Enforcement (violation) records associated with this facility (EPA ID).

Handler Summary

Importer Activity: No
Mixed Waste Generator: No
Transporter Activity: Yes
Transfer Facility: No
Onsite Burner Exemption: No
Furnace Exemption: No
Underground Injection Activity: No
Commercial TSD: No
Used Oil Transporter: No
Used Oil Transfer Facility: No
Used Oil Processor: No
Used Oil Refiner: No
Used Oil Burner: No
Used Oil Market Burner: No
Used Oil Spec Marketer: No

Hazardous Waste Handler Details

Map Key	Number of Records	Direction	Distance (mi/ft)	Elev/Diff (ft)	Site	DB

Sequence No:	1
Receive Date:	20180717
Handler Name:	TOWN CATS OF MORGAN HILL
Generator Status Universe:	No Report
Source Type:	Implementer

Owner/Operator Details

Owner/Operator Ind:	Current Owner	**Street No:**	
Type:	Other	**Street 1:**	195 SAN PEDRO AVE
Name:	TOWN CATS OF MORGAN HILL	**Street 2:**	BLDG C UNIT 12 13
Date Became Current:		**City:**	MORGAN HILL
Date Ended Current:		**State:**	CA
Phone:	408-779-5761	**Country:**	
Source Type:	Implementer	**Zip Code:**	95037

Owner/Operator Ind:	Current Operator	**Street No:**	
Type:	Other	**Street 1:**	195 SAN PEDRO AVE
Name:	SAMANTHA SULLIVAN	**Street 2:**	BLDG C UNIT 12 13
Date Became Current:		**City:**	MORGAN HILL
Date Ended Current:		**State:**	CA
Phone:	408-654-6344	**Country:**	
Source Type:	Implementer	**Zip Code:**	95037

29	8 of 8	WNW	0.20 / 1,051.92	340.59 / -1	CHAPARRAL SIGNS AND AUTOGRAPHS INC 195 SAN PEDRO BLDG C-9 MORGAN HILL CA 95037	RCRA NON GEN

EPA Handler ID:	CAL000437705
Gen Status Universe:	No Report
Contact Name:	MIKE HUBBS
Contact Address:	14830 SEYMOUR AVE , , SAN MARTIN , CA, 95046-0000 ,
Contact Phone No and Ext:	408-607-0402
Contact Email:	MIKE@CHAPARRALSIGNS.COM
Contact Country:	
County Name:	SANTA CLARA
EPA Region:	09
Land Type:	
Receive Date:	20180719

Violation/Evaluation Summary

Note: NO RECORDS: As of Mar 2019, there are no Compliance Monitoring and Enforcement (violation) records associated with this facility (EPA ID).

Handler Summary

Importer Activity:	No
Mixed Waste Generator:	No
Transporter Activity:	Yes
Transfer Facility:	No
Onsite Burner Exemption:	No
Furnace Exemption:	No
Underground Injection Activity:	No
Commercial TSD:	No
Used Oil Transporter:	No
Used Oil Transfer Facility:	No
Used Oil Processor:	No
Used Oil Refiner:	No
Used Oil Burner:	No
Used Oil Market Burner:	No
Used Oil Spec Marketer:	No

Map Key	Number of Records	Direction	Distance (mi/ft)	Elev/Diff (ft)	Site	DB

Hazardous Waste Handler Details

Sequence No:	1
Receive Date:	20180719
Handler Name:	CHAPARRAL SIGNS AND AUTOGRAPHS INC
Generator Status Universe:	No Report
Source Type:	Implementer

Owner/Operator Details

Owner/Operator Ind:	Current Owner	***Street No:***	
Type:	Other	***Street 1:***	14830 SEYMOUR AVE
Name:	CHAPARRAL SIGNS AND AUTOGRAPHS INC	***Street 2:***	
Date Became Current:		***City:***	SAN MARTIN
Date Ended Current:		***State:***	CA
Phone:	408-607-0402	***Country:***	
Source Type:	Implementer	***Zip Code:***	95046-0000

Owner/Operator Ind:	Current Operator	***Street No:***	
Type:	Other	***Street 1:***	14830 SEYMOUR AVE
Name:	MIKE HUBBS	***Street 2:***	
Date Became Current:		***City:***	SAN MARTIN
Date Ended Current:		***State:***	CA
Phone:	408-607-0402	***Country:***	
Source Type:	Implementer	***Zip Code:***	95046-0000

30	*1 of 2*	*ESE*	*0.20 / 1,065.65*	*337.05 / -4*	***C & M AUTO SERVICE INC*** ***16169 CAPUTO DR*** ***MORGAN HILL CA 95037***	***SANTACLARA CUPA***

Facility ID:	FA0258724
PE:	2205
Description:	GENERATES 100 KG YR TO <5 TONS/YR
Record ID:	PR0378945
PE:	BP02
Description:	HMBP FACILITY, 4-6 CHEMICALS
Record ID:	PR0379014

30	*2 of 2*	*ESE*	*0.20 / 1,065.65*	*337.05 / -4*	***C & M AUTO SERVICE INC.*** ***16169 CAPUTO DR*** ***MORGAN HILL CA 95037***	***RCRA NON GEN***

EPA Handler ID:	CAL000297011
Gen Status Universe:	No Report
Contact Name:	CRAIG COURTNEY
Contact Address:	16169 CAPUTO DR , , MORGAN HILL , CA, 95037-0000 ,
Contact Phone No and Ext:	408-778-8218
Contact Email:	CMAUTOSERVICEINC@GMAIL.COM
Contact Country:	
County Name:	SANTA CLARA
EPA Region:	09
Land Type:	
Receive Date:	20050728

Violation/Evaluation Summary

Note:	NO RECORDS: As of Mar 2019, there are no Compliance Monitoring and Enforcement (violation) records associated with this facility (EPA ID).

Handler Summary

Importer Activity:	No
Mixed Waste Generator:	No
Transporter Activity:	Yes
Transfer Facility:	No
Onsite Burner Exemption:	No
Furnace Exemption:	No
Underground Injection Activity:	No
Commercial TSD:	No
Used Oil Transporter:	No
Used Oil Transfer Facility:	No
Used Oil Processor:	No
Used Oil Refiner:	No
Used Oil Burner:	No
Used Oil Market Burner:	No
Used Oil Spec Marketer:	No

Hazardous Waste Handler Details

Sequence No:	1
Receive Date:	20050728
Handler Name:	C & M AUTO SERVICE INC.
Generator Status Universe:	No Report
Source Type:	Implementer

Owner/Operator Details

Owner/Operator Ind:	Current Owner	**Street No:**	
Type:	Other	**Street 1:**	16169 CAPUTO DR
Name:	CRAIG COURTNEY	**Street 2:**	
Date Became Current:		**City:**	MORGAN HILL
Date Ended Current:		**State:**	CA
Phone:	408-778-8218	**Country:**	
Source Type:	Implementer	**Zip Code:**	95037-0000

Owner/Operator Ind:	Current Operator	**Street No:**	
Type:	Other	**Street 1:**	16169 CAPUTO DR
Name:	CRAIG COURTNEY	**Street 2:**	
Date Became Current:		**City:**	MORGAN HILL
Date Ended Current:		**State:**	CA
Phone:	408-778-8218	**Country:**	
Source Type:	Implementer	**Zip Code:**	95037-0000

31	*1 of 1*	*SW*	*0.21 / 1,093.52*	*335.29 / -6*	***FRED'S EUROPEAN*** ***16415 CHURCH ST*** ***MORGAN HILL CA 95037***	***SANTACLARA CUPA***

Facility ID:	FA0258201
PE:	2205
Description:	GENERATES 100 KG YR TO <5 TONS/YR
Record ID:	PR0378004

32	*1 of 8*	*WSW*	*0.22 / 1,139.49*	*336.11 / -5*	***MADE IN JAPAN/MADE IN USA*** ***16455 CHURCH ST*** ***MORGAN HILL CA 95037***	***SANTACLARA CUPA***

Facility ID:	FA0263322
PE:	BP02
Description:	HMBP FACILITY, 4-6 CHEMICALS
Record ID:	PR0388142
PE:	2205
Description:	GENERATES 100 KG YR TO <5 TONS/YR

Map Key	Number of Records	Direction	Distance (mi/ft)	Elev/Diff (ft)	Site	DB

Record ID: PR0387848

32	2 of 8	WSW	0.22 / 1,139.49	336.11 / -5	MORGAN HILL AUTO BODY 16455 CHURCH ST C MORGAN HILL CA 95037	SANTACLARA CUPA

Facility ID: FA0203085

PE: BP01
Description: HMBP FACILITY, 1-3 CHEMICALS
Record ID: PR0375992

PE: 2205
Description: GENERATES 100 KG YR TO <5 TONS/YR
Record ID: PR0317391

32	3 of 8	WSW	0.22 / 1,139.49	336.11 / -5	MADE IN JAPAN-MADE IN USA 16455 CHURCH ST MORGAN HILL CA 95037	SANTACLARA CUPA

Facility ID: FA0203084

PE: 2205
Description: GENERATES 100 KG YR TO <5 TONS/YR
Record ID: PR0315300

32	4 of 8	WSW	0.22 / 1,139.49	336.11 / -5	AUTOWORKS 16455 CHURCH ST H MORGAN HILL CA 95037	SANTACLARA CUPA

Facility ID: FA0240006

PE: 2205
Description: GENERATES 100 KG YR TO <5 TONS/YR
Record ID: PR0340008

32	5 of 8	WSW	0.22 / 1,139.49	336.11 / -5	KLASSIC AUTO BODY 16455 CHURCH STREET MORGAN HILL CA 95037	EMISSIONS

1990 Criteria Data

Facility ID:	6001	**CERR Code:**	
Facility SIC Code:	7532	**TOGT:**	1.8
CO:	43	**ROGT:**	1.3744
Air Basin:	SF	**COT:**	
District:	BA	**NOXT:**	
COID:	SCL	**SOXT:**	
DISN:	BAY AREA AQMD	**PMT:**	
CHAPIS:		**PM10T:**	

1990 Toxic Data

Facility ID:	6001	**COID:**	SCL
Facility SIC Code:	7532	**DISN:**	BAY AREA AQMD
CO:	43	**CHAPIS:**	
Air Basin:	SF	**CERR Code:**	
District:	BA		
TS:			
Health Risk Asmt:			
Non-Cancer Chronic Haz Ind:			
Non-Cancer Acute Haz Ind:			

Map Key	Number of Records	Direction	Distance (mi/ft)	Elev/Diff (ft)	Site	DB

1995 Criteria Data

Facility ID:	6001	***CERR Code:***	
Facility SIC Code:	7532	***TOGT:***	.7
CO:	43	***ROGT:***	.584
Air Basin:	SF	***COT:***	
District:	BA	***NOXT:***	
COID:	SCL	***SOXT:***	
DISN:	BAY AREA AQMD	***PMT:***	
CHAPIS:		***PM10T:***	

1995 Toxic Data

Facility ID:	6001	***COID:***	SCL
Facility SIC Code:	7532	***DISN:***	BAY AREA AQMD
CO:	43	***CHAPIS:***	
Air Basin:	SF	***CERR Code:***	
District:	BA		
TS:			
Health Risk Asmt:			
Non-Cancer Chronic Haz Ind:			
Non-Cancer Acute Haz Ind:			

32	***6 of 8***	***WSW***	***0.22 / 1,139.49***	***336.11 / -5***	***MORGAN HILL AUTO BODY 16455 CHURCH STREET MORGAN HILL CA 95037***	***EMISSIONS***

1996 Criteria Data

Facility ID:	10478	***CERR Code:***	
Facility SIC Code:	7532	***TOGT:***	.7
CO:	43	***ROGT:***	.5936
Air Basin:	SF	***COT:***	
District:	BA	***NOXT:***	
COID:	SCL	***SOXT:***	
DISN:	BAY AREA AQMD	***PMT:***	
CHAPIS:		***PM10T:***	

1996 Toxic Data

Facility ID:	10478	***COID:***	SCL
Facility SIC Code:	7532	***DISN:***	BAY AREA AQMD
CO:	43	***CHAPIS:***	
Air Basin:	SF	***CERR Code:***	
District:	BA		
TS:			
Health Risk Asmt:			
Non-Cancer Chronic Haz Ind:			
Non-Cancer Acute Haz Ind:			

1997 Criteria Data

Facility ID:	10478	***CERR Code:***	
Facility SIC Code:	7532	***TOGT:***	1.7
CO:	43	***ROGT:***	1.3768
Air Basin:	SF	***COT:***	
District:	BA	***NOXT:***	
COID:	SCL	***SOXT:***	
DISN:	BAY AREA AQMD	***PMT:***	
CHAPIS:		***PM10T:***	

1997 Toxic Data

Facility ID:	10478	***COID:***	SCL
Facility SIC Code:	7532	***DISN:***	BAY AREA AQMD
CO:	43	***CHAPIS:***	
Air Basin:	SF	***CERR Code:***	
District:	BA		
TS:			
Health Risk Asmt:			
Non-Cancer Chronic Haz Ind:			
Non-Cancer Acute Haz Ind:			

1998 Criteria Data

Facility ID:	10478	***CERR Code:***	
Facility SIC Code:	7532	***TOGT:***	.3
CO:	43	***ROGT:***	.2736
Air Basin:	SF	***COT:***	
District:	BA	***NOXT:***	
COID:	SCL	***SOXT:***	
DISN:	BAY AREA AQMD	***PMT:***	
CHAPIS:		***PM10T:***	

1998 Toxic Data

Facility ID:	10478	***COID:***	SCL
Facility SIC Code:	7532	***DISN:***	BAY AREA AQMD
CO:	43	***CHAPIS:***	
Air Basin:	SF	***CERR Code:***	
District:	BA		
TS:			
Health Risk Asmt:			
Non-Cancer Chronic Haz Ind:			
Non-Cancer Acute Haz Ind:			

1999 Toxic Data

Facility ID:	10478	***COID:***	SCL
Facility SIC Code:	7532	***DISN:***	BAY AREA AQMD
CO:	43	***CHAPIS:***	
Air Basin:	SF	***CERR Code:***	
District:	BA		
TS:			
Health Risk Asmt:			
Non-Cancer Chronic Haz Ind:			
Non-Cancer Acute Haz Ind:			

2000 Toxic Data

Facility ID:	10478	***COID:***	SCL
Facility SIC Code:	7532	***DISN:***	BAY AREA AQMD
CO:	43	***CHAPIS:***	
Air Basin:	SF	***CERR Code:***	
District:	BA		
TS:			
Health Risk Asmt:			
Non-Cancer Chronic Haz Ind:			
Non-Cancer Acute Haz Ind:			

2001 Criteria Data

Facility ID:	10478	***CERR Code:***	
Facility SIC Code:	7532	***TOGT:***	1.5
CO:	43	***ROGT:***	1.09
Air Basin:	SF	***COT:***	
District:	BA	***NOXT:***	
COID:	SCL	***SOXT:***	
DISN:	BAY AREA AQMD	***PMT:***	
CHAPIS:		***PM10T:***	

2001 Toxic Data

Facility ID:	10478	***COID:***	SCL
Facility SIC Code:	7532	***DISN:***	BAY AREA AQMD
CO:	43	***CHAPIS:***	
Air Basin:	SF	***CERR Code:***	
District:	BA		
TS:			
Health Risk Asmt:			
Non-Cancer Chronic Haz Ind:			
Non-Cancer Acute Haz Ind:			

2002 Criteria Data

Facility ID:	10478	***CERR Code:***	
Facility SIC Code:	7532	***TOGT:***	1.509
CO:	43	***ROGT:***	1.097118
Air Basin:	SF	***COT:***	0
District:	BA	***NOXT:***	.001
COID:	SCL	***SOXT:***	0
DISN:	BAY AREA AQMD	***PMT:***	0
CHAPIS:		***PM10T:***	0

2002 Toxic Data

Facility ID:	10478	***COID:***	SCL
Facility SIC Code:	7532	***DISN:***	BAY AREA AQMD
CO:	43	***CHAPIS:***	
Air Basin:	SF	***CERR Code:***	
District:	BA		
TS:			
Health Risk Asmt:			
Non-Cancer Chronic Haz Ind:			
Non-Cancer Acute Haz Ind:			

2003 Criteria Data

Facility ID:	10478	***CERR Code:***	
Facility SIC Code:	7532	***TOGT:***	1.282
CO:	43	***ROGT:***	.93
Air Basin:	SF	***COT:***	0
District:	BA	***NOXT:***	.001
COID:	SCL	***SOXT:***	0
DISN:	BAY AREA AQMD	***PMT:***	0
CHAPIS:		***PM10T:***	0

2003 Toxic Data

Facility ID:	10478	***COID:***	SCL
Facility SIC Code:	7532	***DISN:***	BAY AREA AQMD
CO:	43	***CHAPIS:***	
Air Basin:	SF	***CERR Code:***	
District:	BA		
TS:			

Health Risk Asmt:
Non-Cancer Chronic Haz Ind:
Non-Cancer Acute Haz Ind:

2004 Criteria Data

Facility ID:	10478	***CERR Code:***	
Facility SIC Code:	7532	***TOGT:***	1.282
CO:	43	***ROGT:***	.9345268
Air Basin:	SF	***COT:***	0
District:	BA	***NOXT:***	.001
COID:	SCL	***SOXT:***	0
DISN:	BAY AREA AQMD	***PMT:***	0
CHAPIS:		***PM10T:***	0

2004 Toxic Data

Facility ID:	10478	***COID:***	SCL
Facility SIC Code:	7532	***DISN:***	BAY AREA AQMD
CO:	43	***CHAPIS:***	
Air Basin:	SF	***CERR Code:***	
District:	BA		
TS:			
Health Risk Asmt:			
Non-Cancer Chronic Haz Ind:			
Non-Cancer Acute Haz Ind:			

2005 Criteria Data

Facility ID:	10478	***CERR Code:***	
Facility SIC Code:	7532	***TOGT:***	.571
CO:	43	***ROGT:***	.466869
Air Basin:	SF	***COT:***	0
District:	BA	***NOXT:***	.001
COID:	SCL	***SOXT:***	0
DISN:	BAY AREA AQMD	***PMT:***	0
CHAPIS:		***PM10T:***	0

2005 Toxic Data

Facility ID:	10478	***COID:***	SCL
Facility SIC Code:	7532	***DISN:***	BAY AREA AQMD
CO:	43	***CHAPIS:***	
Air Basin:	SF	***CERR Code:***	
District:	BA		
TS:			
Health Risk Asmt:			
Non-Cancer Chronic Haz Ind:			
Non-Cancer Acute Haz Ind:			

2006 Criteria Data

Facility ID:	10478	***CERR Code:***	
Facility SIC Code:	7532	***TOGT:***	.353
CO:	43	***ROGT:***	.3333846
Air Basin:	SF	***COT:***	0
District:	BA	***NOXT:***	.001
COID:	SCL	***SOXT:***	0
DISN:	BAY AREA AQMD	***PMT:***	0
CHAPIS:		***PM10T:***	0

2006 Toxic Data

Facility ID:	10478	***COID:***	SCL
Facility SIC Code:	7532	***DISN:***	BAY AREA AQMD
CO:	43	***CHAPIS:***	
Air Basin:	SF	***CERR Code:***	
District:	BA		
TS:			
Health Risk Asmt:			
Non-Cancer Chronic Haz Ind:			
Non-Cancer Acute Haz Ind:			

2007 Criteria Data

Facility ID:	10478	***CERR Code:***	
Facility SIC Code:	7532	***TOGT:***	.353
CO:	43	***ROGT:***	.3333846
Air Basin:	SF	***COT:***	0
District:	BA	***NOXT:***	.001
COID:	SCL	***SOXT:***	0
DISN:	BAY AREA AQMD	***PMT:***	0
CHAPIS:		***PM10T:***	0

2007 Toxic Data

Facility ID:	10478	***COID:***	SCL
Facility SIC Code:	7532	***DISN:***	BAY AREA AQMD
CO:	43	***CHAPIS:***	
Air Basin:	SF	***CERR Code:***	
District:	BA		
TS:			
Health Risk Asmt:			
Non-Cancer Chronic Haz Ind:			
Non-Cancer Acute Haz Ind:			

2008 Criteria Data

Facility ID:	10478	***CERR Code:***	
Facility SIC Code:	7532	***TOGT:***	.353
CO:	43	***ROGT:***	.3333846
Air Basin:	SF	***COT:***	0
District:	BA	***NOXT:***	.001
COID:	SCL	***SOXT:***	0
DISN:	BAY AREA AQMD	***PMT:***	0
CHAPIS:		***PM10T:***	0

2008 Toxic Data

Facility ID:	10478	***COID:***	SCL
Facility SIC Code:	7532	***DISN:***	BAY AREA AQMD
CO:	43	***CHAPIS:***	
Air Basin:	SF	***CERR Code:***	
District:	BA		
TS:			
Health Risk Asmt:			
Non-Cancer Chronic Haz Ind:			
Non-Cancer Acute Haz Ind:			

2009 Criteria Data

Facility ID:	10478	***CERR Code:***	
Facility SIC Code:	7532	***TOGT:***	.236
CO:	43	***ROGT:***	.2213061
Air Basin:	SF	***COT:***	.003

District:	BA	***NOXT:***	.013
COID:	SCL	***SOXT:***	0
DISN:	BAY AREA AQMD	***PMT:***	0
CHAPIS:		***PM10T:***	0

2009 Toxic Data

Facility ID:	10478	***COID:***	SCL
Facility SIC Code:	7532	***DISN:***	BAY AREA AQMD
CO:	43	***CHAPIS:***	
Air Basin:	SF	***CERR Code:***	
District:	BA		
TS:			
Health Risk Asmt:			
Non-Cancer Chronic Haz Ind:			
Non-Cancer Acute Haz Ind:			

2010 Toxic Data

Facility ID:	10478	***COID:***	SCL
Facility SIC Code:	7532	***DISN:***	BAY AREA AQMD
CO:	43	***CHAPIS:***	
Air Basin:	SF	***CERR Code:***	
District:	BA		
TS:			
Health Risk Asmt:			
Non-Cancer Chronic Haz Ind:			
Non-Cancer Acute Haz Ind:			

2011 Criteria Data

Facility ID:	10478	***CERR Code:***	
Facility SIC Code:	7532	***TOGT:***	.199
CO:	43	***ROGT:***	.1860289
Air Basin:	SF	***COT:***	.002
District:	BA	***NOXT:***	.01
COID:	SCL	***SOXT:***	0
DISN:	BAY AREA AQMD	***PMT:***	0
CHAPIS:		***PM10T:***	0

2011 Toxic Data

Facility ID:	10478	***COID:***	SCL
Facility SIC Code:	7532	***DISN:***	BAY AREA AQMD
CO:	43	***CHAPIS:***	
Air Basin:	SF	***CERR Code:***	
District:	BA		
TS:			
Health Risk Asmt:			
Non-Cancer Chronic Haz Ind:			
Non-Cancer Acute Haz Ind:			

2012 Criteria Data

Facility ID:	10478	***CERR Code:***	
Facility SIC Code:	7532	***TOGT:***	.199
CO:	43	***ROGT:***	.1860289
Air Basin:	SF	***COT:***	.002
District:	BA	***NOXT:***	.01
COID:	SCL	***SOXT:***	0
DISN:	BAY AREA AQMD	***PMT:***	0
CHAPIS:		***PM10T:***	0

2012 Toxic Data

Facility ID:	10478	***COID:***	SCL
Facility SIC Code:	7532	***DISN:***	BAY AREA AQMD
CO:	43	***CHAPIS:***	
Air Basin:	SF	***CERR Code:***	
District:	BA		
TS:			
Health Risk Asmt:			
Non-Cancer Chronic Haz Ind:			
Non-Cancer Acute Haz Ind:			

2013 Criteria Data

Facility ID:	10478	***CERR Code:***	
Facility SIC Code:	7532	***TOGT:***	.199
CO:	43	***ROGT:***	.1860289
Air Basin:	SF	***COT:***	.002
District:	BA	***NOXT:***	.01
COID:	SCL	***SOXT:***	0
DISN:	BAY AREA AQMD	***PMT:***	0
CHAPIS:		***PM10T:***	0

2013 Toxic Data

Facility ID:	10478	***COID:***	SCL
Facility SIC Code:	7532	***DISN:***	BAY AREA AQMD
CO:	43	***CHAPIS:***	
Air Basin:	SF	***CERR Code:***	
District:	BA		
TS:			
Health Risk Asmt:			
Non-Cancer Chronic Haz Ind:			
Non-Cancer Acute Haz Ind:			

2014 Criteria Data

Facility ID:	10478	***CERR Code:***	
Facility SIC Code:	7532	***TOGT:***	.146410407
CO:	43	***ROGT:***	
Air Basin:	SF	***COT:***	.002216667
District:	BA	***NOXT:***	.008881297
COID:	SCL	***SOXT:***	.000035989
DISN:	BAY AREA AQMD	***PMT:***	.00019
CHAPIS:		***PM10T:***	.00019

2014 Toxic Data

Facility ID:	10478	***COID:***	SCL
Facility SIC Code:	7532	***DISN:***	BAY AREA AQMD
CO:	43	***CHAPIS:***	
Air Basin:	SF	***CERR Code:***	
District:	BA		
TS:			
Health Risk Asmt:			
Non-Cancer Chronic Haz Ind:			
Non-Cancer Acute Haz Ind:			

2015 Criteria Data

Facility ID:	10478	***CERR Code:***	
Facility SIC Code:	7532	***TOGT:***	.146410421

Map Key	Number of Records	Direction	Distance (mi/ft)	Elev/Diff (ft)	Site	DB

CO:	43	**ROGT:**	.146290088
Air Basin:	SF	**COT:**	.002216667
District:	BA	**NOXT:**	.008881297
COID:	SCL	**SOXT:**	.000035989
DISN:	BAY AREA AQMD	**PMT:**	.00019
CHAPIS:		**PM10T:**	.00019

2015 Toxic Data

Facility ID:	10478	**COID:**	SCL
Facility SIC Code:	7532	**DISN:**	BAY AREA AQMD
CO:	43	**CHAPIS:**	
Air Basin:	SF	**CERR Code:**	
District:	BA		
TS:			
Health Risk Asmt:			
Non-Cancer Chronic Haz Ind:			
Non-Cancer Acute Haz Ind:			

32	7 of 8	WSW	0.22 / 1,139.49	336.11 / -5	JAPAN/EUROPE/USA AUTO SERVICE AND REPAIR 16455 CHURCH ST MORGAN HILL CA 95037-5482	RCRA NON GEN

EPA Handler ID:	CAL000327857
Gen Status Universe:	No Report
Contact Name:	DARREN FERNSTROM
Contact Address:	16455 CHURCH ST , , MORGAN HILL , CA, 95037-5482 ,
Contact Phone No and Ext:	408-776-7686
Contact Email:	DARREN@MIJEUSA.COM
Contact Country:	
County Name:	SANTA CLARA
EPA Region:	09
Land Type:	
Receive Date:	20071213

Violation/Evaluation Summary

Note: NO RECORDS: As of Mar 2019, there are no Compliance Monitoring and Enforcement (violation) records associated with this facility (EPA ID).

Handler Summary

Importer Activity:	No
Mixed Waste Generator:	No
Transporter Activity:	Yes
Transfer Facility:	No
Onsite Burner Exemption:	No
Furnace Exemption:	No
Underground Injection Activity:	No
Commercial TSD:	No
Used Oil Transporter:	No
Used Oil Transfer Facility:	No
Used Oil Processor:	No
Used Oil Refiner:	No
Used Oil Burner:	No
Used Oil Market Burner:	No
Used Oil Spec Marketer:	No

Hazardous Waste Handler Details

Sequence No:	1
Receive Date:	20071213

Handler Name: JAPAN/EUROPE/USA AUTO SERVICE AND REPAIR
Generator Status Universe: No Report
Source Type: Implementer

Owner/Operator Details

Owner/Operator Ind:	Current Operator	**Street No:**	
Type:	Other	**Street 1:**	16455 CHURCH ST
Name:	DARREN FERNSTROM	**Street 2:**	
Date Became Current:		**City:**	MORGAN HILL
Date Ended Current:		**State:**	CA
Phone:	408-776-7686	**Country:**	
Source Type:	Implementer	**Zip Code:**	95037-5482

Owner/Operator Ind:	Current Owner	**Street No:**	
Type:	Other	**Street 1:**	2919 LAS FLORES CIR
Name:	DARREN FERNSTROM	**Street 2:**	
Date Became Current:		**City:**	LOS BANOS
Date Ended Current:		**State:**	CA
Phone:	408-776-7686	**Country:**	
Source Type:	Implementer	**Zip Code:**	93635

32	8 of 8	WSW	0.22 / 1,139.49	336.11 / -5	MORGAN HILL AUTO BODY INC 16455 CHURCH ST MORGAN HILL CA 95037-0000	RCRA NON GEN

EPA Handler ID: CAL000177012
Gen Status Universe: No Report
Contact Name: LARRY BIRAL
Contact Address: 16455 CHURCH ST , , MORGAN HILL , CA, 95037 ,
Contact Phone No and Ext: 408-778-7999
Contact Email: MORGANHILLAUTOBODY@VERIZON.NET
Contact Country:
County Name: SANTA CLARA
EPA Region: 09
Land Type:
Receive Date: 19950623

Violation/Evaluation Summary

Note: NO RECORDS: As of Mar 2019, there are no Compliance Monitoring and Enforcement (violation) records associated with this facility (EPA ID).

Handler Summary

Importer Activity: No
Mixed Waste Generator: No
Transporter Activity: Yes
Transfer Facility: No
Onsite Burner Exemption: No
Furnace Exemption: No
Underground Injection Activity: No
Commercial TSD: No
Used Oil Transporter: No
Used Oil Transfer Facility: No
Used Oil Processor: No
Used Oil Refiner: No
Used Oil Burner: No
Used Oil Market Burner: No
Used Oil Spec Marketer: No

Hazardous Waste Handler Details

Map Key	Number of Records	Direction	Distance (mi/ft)	Elev/Diff (ft)	Site	DB

Sequence No: 1
Receive Date: 19950623
Handler Name: MORGAN HILL AUTO BODY INC
Generator Status Universe: No Report
Source Type: Implementer

Owner/Operator Details

Owner/Operator Ind:	Current Owner	**Street No:**	
Type:	Other	**Street 1:**	16455 CHURCH ST
Name:	LARRY BIRAL	**Street 2:**	
Date Became Current:		**City:**	MORGAN HILL
Date Ended Current:		**State:**	CA
Phone:	408-776-3110	**Country:**	
Source Type:	Implementer	**Zip Code:**	95037-5482

Owner/Operator Ind:	Current Operator	**Street No:**	
Type:	Other	**Street 1:**	16455 CHURCH ST
Name:	LARRY BIRAL	**Street 2:**	
Date Became Current:		**City:**	MORGAN HILL
Date Ended Current:		**State:**	CA
Phone:	408-778-7999	**Country:**	
Source Type:	Implementer	**Zip Code:**	95037

33	1 of 5	ESE	0.22 / 1,151.90	339.29 / -2	MAXPOL PRECISION MACHINING 16155 CAPUTO DR MORGAN HILL CA 95037	SANTACLARA CUPA

Facility ID: FA0267856

PE: 2201
Description: GENERATES WASTE OIL ONLY
Record ID: PR0395289

33	2 of 5	ESE	0.22 / 1,151.90	339.29 / -2	MAXPOL PRECISION MACHINING 16155 CAPUTO DR MORGAN HILL CA 95037	DELISTED HAZ

Siteid: 47204
Latitude: 37.119820
Longitude: -121.635826
Original Source: CHAZ
Record Date: 22-MAR-2018

33	3 of 5	ESE	0.22 / 1,151.90	339.29 / -2	B A S PRECISION SHEET METAL 16155 CAPUTO DRIVE MORGAN HILL CA 95037	EMISSIONS

1987 Criteria Data

Facility ID:	2407	**CERR Code:**	
Facility SIC Code:	3491	**TOGT:**	7.3
CO:	43	**ROGT:**	3.8016
Air Basin:	SF	**COT:**	
District:	BA	**NOXT:**	
COID:	SCL	**SOXT:**	
DISN:	BAY AREA AQMD	**PMT:**	
CHAPIS:		**PM10T:**	

1987 Toxic Data

Map Key	Number of Records	Direction	Distance (mi/ft)	Elev/Diff (ft)	Site	DB

Facility ID:	2407	**COID:**	SCL
Facility SIC Code:	3491	**DISN:**	BAY AREA AQMD
CO:	43	**CHAPIS:**	
Air Basin:	SF	**CERR Code:**	
District:	BA		
TS:			
Health Risk Asmt:			
Non-Cancer Chronic Haz Ind:			
Non-Cancer Acute Haz Ind:			

33	4 of 5	ESE	0.22 / 1,151.90	339.29 / -2	BAS PRECISION SHEETMETAL INC 16155 CAPUTO DR MORGAN HILL CA 95037	RCRA NON GEN

EPA Handler ID:	CAD981981558
Gen Status Universe:	No Report
Contact Name:	ENVIRONMENTAL MANAGER
Contact Address:	16155 CAPUTO DR , , MORGAN HILL , CA, 95037 , US
Contact Phone No and Ext:	408-779-7713
Contact Email:	
Contact Country:	US
County Name:	SANTA CLARA
EPA Region:	09
Land Type:	
Receive Date:	19870407

Violation/Evaluation Summary

Note: NO RECORDS: As of Mar 2019, there are no Compliance Monitoring and Enforcement (violation) records associated with this facility (EPA ID).

Handler Summary

Importer Activity:	No
Mixed Waste Generator:	No
Transporter Activity:	No
Transfer Facility:	No
Onsite Burner Exemption:	No
Furnace Exemption:	No
Underground Injection Activity:	No
Commercial TSD:	No
Used Oil Transporter:	No
Used Oil Transfer Facility:	No
Used Oil Processor:	No
Used Oil Refiner:	No
Used Oil Burner:	No
Used Oil Market Burner:	No
Used Oil Spec Marketer:	No

Hazardous Waste Handler Details

Sequence No:	1
Receive Date:	19870407
Handler Name:	BAS PRECISION SHEETMETAL INC
Generator Status Universe:	No Report
Source Type:	Notification

Owner/Operator Details

Owner/Operator Ind:	Current Owner	**Street No:**	
Type:	Private	**Street 1:**	NOT REQUIRED
Name:	GARY BLODGETT	**Street 2:**	

Date Became Current:		**City:**	NOT REQUIRED
Date Ended Current:		**State:**	ME
Phone:	415-555-1212	**Country:**	
Source Type:	Notification	**Zip Code:**	99999
Owner/Operator Ind:	Current Operator	**Street No:**	
Type:	Private	**Street 1:**	NOT REQUIRED
Name:	NOT REQUIRED	**Street 2:**	
Date Became Current:		**City:**	NOT REQUIRED
Date Ended Current:		**State:**	ME
Phone:	415-555-1212	**Country:**	
Source Type:	Notification	**Zip Code:**	99999

33	5 of 5	ESE	0.22 / 1,151.90	339.29 / -2	MAXPOL PRECISION MACHINING 16155 CAPUTO DR MORGAN HILL CA 95037	RCRA NON GEN

EPA Handler ID:	CAL000360279
Gen Status Universe:	No Report
Contact Name:	ELLIE MAZUREK
Contact Address:	16155 CAPUTO DR , , MORGAN HILL , CA, 95037 ,
Contact Phone No and Ext:	408-776-8850
Contact Email:	ELLIE@MAXPOL.US
Contact Country:	
County Name:	SANTA CLARA
EPA Region:	09
Land Type:	
Receive Date:	20110112

Violation/Evaluation Summary

Note: NO RECORDS: As of Mar 2019, there are no Compliance Monitoring and Enforcement (violation) records associated with this facility (EPA ID).

Handler Summary

Importer Activity:	No
Mixed Waste Generator:	No
Transporter Activity:	Yes
Transfer Facility:	No
Onsite Burner Exemption:	No
Furnace Exemption:	No
Underground Injection Activity:	No
Commercial TSD:	No
Used Oil Transporter:	No
Used Oil Transfer Facility:	No
Used Oil Processor:	No
Used Oil Refiner:	No
Used Oil Burner:	No
Used Oil Market Burner:	No
Used Oil Spec Marketer:	No

Hazardous Waste Handler Details

Sequence No:	1
Receive Date:	20110112
Handler Name:	MAXPOL PRECISION MACHINING
Generator Status Universe:	No Report
Source Type:	Implementer

Owner/Operator Details

Owner/Operator Ind:	Current Operator	**Street No:**	

Map Key	Number of Records	Direction	Distance (mi/ft)	Elev/Diff (ft)	Site	DB

Type:	Other	**Street 1:**	16155 CAPUTO DR
Name:	ELLIE MAZUREK	**Street 2:**	
Date Became Current:		**City:**	MORGAN HILL
Date Ended Current:		**State:**	CA
Phone:	408-776-8850	**Country:**	
Source Type:	Implementer	**Zip Code:**	95037
Owner/Operator Ind:	Current Owner	**Street No:**	
Type:	Other	**Street 1:**	16155 CAPUTO DR
Name:	JANUSZ MAZUREK	**Street 2:**	
Date Became Current:		**City:**	MORGAN HILL
Date Ended Current:		**State:**	CA
Phone:	408-776-8850	**Country:**	
Source Type:	Implementer	**Zip Code:**	95037-0000

Map Key	Number of Records	Direction	Distance (mi/ft)	Elev/Diff (ft)	Site	DB
34	1 of 1	WSW	0.22 / 1,153.29	337.02 / -4	VILLAGE MOTORS 16485 CHURCH ST MORGAN HILL CA 95037	SANTACLARA CUPA

Facility ID:	FA0263578
PE:	2205
Description:	GENERATES 100 KG YR TO <5 TONS/YR
Record ID:	PR0388300

Map Key	Number of Records	Direction	Distance (mi/ft)	Elev/Diff (ft)	Site	DB
35	1 of 2	W	0.22 / 1,157.47	339.11 / -2	VEGA AUTO SALES 16570 CHURCH ST STE 140 MORGAN HILL CA 95037	SANTACLARA CUPA

Facility ID:	FA0276583
PE:	2205
Description:	GENERATES 100 KG YR TO <5 TONS/YR
Record ID:	PR0417866
PE:	BP01
Description:	HMBP FACILITY, 1-3 CHEMICALS
Record ID:	PR0417865

Map Key	Number of Records	Direction	Distance (mi/ft)	Elev/Diff (ft)	Site	DB
35	2 of 2	W	0.22 / 1,157.47	339.11 / -2	Vega Auto Sales 16570 CHURCH ST STE 140 MORGAN HILL CA 95037	DELISTED HAZ

Siteid:	375371
Latitude:	37.120820
Longitude:	-121.644780
Original Source:	CHAZ
Record Date:	14-MAR-2017

Map Key	Number of Records	Direction	Distance (mi/ft)	Elev/Diff (ft)	Site	DB
36	1 of 3	ESE	0.22 / 1,167.13	336.04 / -5	PARAGON MECHANICAL 16160 CAPUTO DR MORGAN HILL CA 95037	SANTACLARA CUPA

Facility ID:	FA0273526
PE:	BP04
Description:	HMBP FACILITY, 10-15 CHEMICALS
Record ID:	PR0413517
PE:	2201
Description:	GENERATES WASTE OIL ONLY
Record ID:	PR0413518

Map Key	Number of Records	Direction	Distance (mi/ft)	Elev/Diff (ft)	Site	DB
36	2 of 3	ESE	0.22 / 1,167.13	336.04 / -5	AEROTRON MFG CO 16160 CAPUTO DR MORGAN HILL CA 95037	DELISTED HAZ

Siteid: 373656
Latitude: 37.119946
Longitude: -121.635239
Original Source: CHAZ
Record Date: 30-MAY-2017

Map Key	Number of Records	Direction	Distance (mi/ft)	Elev/Diff (ft)	Site	DB
36	3 of 3	ESE	0.22 / 1,167.13	336.04 / -5	PARAGON MECHANICAL 16160 CAPUTO DR MORGAN HILL CA 95037	RCRA NON GEN

EPA Handler ID: CAL000418685
Gen Status Universe: No Report
Contact Name: STEVE BENAKOVICH
Contact Address: 16160 CAPUTO DRIVE , , MORGAN HILL , CA, 95037-0000 ,
Contact Phone No and Ext: 408-425-4545
Contact Email: SBENAKOVICH@PARAGONMECHANICAL.COM
Contact Country:
County Name: SANTA CLARA
EPA Region: 09
Land Type:
Receive Date: 20160707

Violation/Evaluation Summary

Note: NO RECORDS: As of Mar 2019, there are no Compliance Monitoring and Enforcement (violation) records associated with this facility (EPA ID).

Handler Summary

Importer Activity: No
Mixed Waste Generator: No
Transporter Activity: Yes
Transfer Facility: No
Onsite Burner Exemption: No
Furnace Exemption: No
Underground Injection Activity: No
Commercial TSD: No
Used Oil Transporter: No
Used Oil Transfer Facility: No
Used Oil Processor: No
Used Oil Refiner: No
Used Oil Burner: No
Used Oil Market Burner: No
Used Oil Spec Marketer: No

Hazardous Waste Handler Details

Sequence No: 1
Receive Date: 20160707
Handler Name: PARAGON MECHANICAL
Generator Status Universe: No Report
Source Type: Implementer

Owner/Operator Details

Owner/Operator Ind: Current Operator
Type: Other
Name: STEVE BENAKOVICH
Date Became Current:
Street No:
Street 1: 16160 CAPUTO DRIVE
Street 2:
City: MORGAN HILL

Date Ended Current:		**State:**	CA
Phone:	408-425-4545	**Country:**	
Source Type:	Implementer	**Zip Code:**	95037-0000
Owner/Operator Ind:	Current Owner	**Street No:**	
Type:	Other	**Street 1:**	16160 CAPUTO DRIVE
Name:	STEVE BENAKOVICH	**Street 2:**	
Date Became Current:		**City:**	MORGAN HILL
Date Ended Current:		**State:**	CA
Phone:	408-727-7303	**Country:**	
Source Type:	Implementer	**Zip Code:**	95037-0000

Map Key	Number of Records	Direction	Distance (mi/ft)	Elev/Diff (ft)	Site	DB
37	1 of 8	SE	0.22 / 1,182.40	335.84 / -6	CUSTOM CHROME 16100 JACQUELINE COURT MORGAN HILL CA 95037	CERCLIS

Site ID:	0900036	**RNPL Status Code:**	N
Site EPA ID:	CAD983566134	**NPL Status:**	Not on the NPL
Site Street Address 2:		**RFED Facility Code:**	N
Site County Name:	SANTA CLARA	**RFED Facility Desc:**	Not a Federal Facility
Site FIPS Code:	06085	**USGS Hydro Unit No.:**	18060002
Region Code:	09	**Site Cong. Dist. Code:**	12
Site SMSA No.:	7400	**ROT Desc:**	Private
Site Prim. Latitude:	37D07M42S	**FR NPL Update No.:**	
Site Prim. Longitude:	121D39M06S	**RFRA Code:**	
Lat Long Source:			

RNON NPL Status Desc: NFRAP-Site does not qualify for the NPL based on existing information

CERCLIS Assess History

OU ID:	00	**RALT Short Name:**	EPA Fund
Act Code ID:	001	**Act Start Date:**	
RAT Code:	DS	**Act Complete Date:**	2/16/1990 00:00:00
RAT Short Name:	DISCVRY	**AGT Order No.:**	10
RAT Name:	DISCOVERY	**SH OU:**	
RAT Hist. Only Flag:		**SH Code:**	
RAT NSI Indicator:	B	**SH Seq:**	
RAT Level:	1	**SH Start Date:**	
RAT DEF OU:	00	**SH Complete Date:**	
RFBS Code:		**SH Lead:**	
SPA Code:	13		

RAT Def: The process by which a potential hazardous waste site is brought to the attention of the EPA. The process can occur through the use of several mechanisms such as a phone call or referral by another government agency.

Site Desc:
Site Alias:

CERCLIS Assess History

OU ID:	00	**RALT Short Name:**	EPA Fund
Act Code ID:	002	**Act Start Date:**	
RAT Code:	PA	**Act Complete Date:**	12/18/1990 00:00:00
RAT Short Name:	PA	**AGT Order No.:**	130
RAT Name:	PRELIMINARY ASSESSMENT	**SH OU:**	
RAT Hist. Only Flag:		**SH Code:**	
RAT NSI Indicator:	B	**SH Seq:**	
RAT Level:	1	**SH Start Date:**	
RAT DEF OU:	00	**SH Complete Date:**	
RFBS Code:	P	**SH Lead:**	
SPA Code:	13		

RAT Def: Collection of diverse existing information about the source and nature of the site hazard. It is EPA policy to complete the preliminary assessment within one year of site discovery.

Site Desc:
Site Alias:

CERCLIS Assess History

Map Key	Number of Records	Direction	Distance (mi/ft)	Elev/Diff (ft)	Site	DB

OU ID:	00	**RALT Short Name:**	EPA Fund
Act Code ID:	001	**Act Start Date:**	
RAT Code:	PA	**Act Complete Date:**	12/18/1990 00:00:00
RAT Short Name:	PA	**AGT Order No.:**	130
RAT Name:	PRELIMINARY ASSESSMENT	**SH OU:**	
RAT Hist. Only Flag:		**SH Code:**	
RAT NSI Indicator:	B	**SH Seq:**	
RAT Level:	1	**SH Start Date:**	
RAT DEF OU:	00	**SH Complete Date:**	
RFBS Code:	P	**SH Lead:**	
SPA Code:	13		

RAT Def: Collection of diverse existing information about the source and nature of the site hazard. It is EPA policy to complete the preliminary assessment within one year of site discovery.

Site Desc:
Site Alias:

CERCLIS Assess History

OU ID:	00	**RALT Short Name:**	EPA In-House
Act Code ID:	001	**Act Start Date:**	
RAT Code:	VS	**Act Complete Date:**	12/18/1990 00:00:00
RAT Short Name:	ARCH SITE	**AGT Order No.:**	1500
RAT Name:	ARCHIVE SITE	**SH OU:**	
RAT Hist. Only Flag:		**SH Code:**	
RAT NSI Indicator:	B	**SH Seq:**	
RAT Level:	1	**SH Start Date:**	
RAT DEF OU:	00	**SH Complete Date:**	
RFBS Code:		**SH Lead:**	
SPA Code:	13		

RAT Def: The decision is made that no further activity is planned at the site.

Site Desc:
Site Alias:

CERCLIS Assess History

OU ID:	00	**RALT Short Name:**	
Act Code ID:		**Act Start Date:**	
RAT Code:		**Act Complete Date:**	
RAT Short Name:		**AGT Order No.:**	0
RAT Name:		**SH OU:**	
RAT Hist. Only Flag:		**SH Code:**	
RAT NSI Indicator:		**SH Seq:**	
RAT Level:		**SH Start Date:**	
RAT DEF OU:		**SH Complete Date:**	
RFBS Code:		**SH Lead:**	
SPA Code:			
RAT Def:			

Site Desc: No description available
.
Site Alias: No alias data available

37	*2 of 8*	*SE*	*0.22 / 1,182.40*	*335.84 / -6*	***CUSTOM CHROME*** ***16100 JACQUELINE COURT*** ***MORGAN HILL CA 95037***	***CERCLIS NFRAP***

Site ID:	900036	**Site FIPS Code:**	6085
Site EPA ID:	CAD983566134	**Region Code:**	9
Site Parent ID:		**Site Cong. Dist. Code:**	12
Site County Name:	SANTA CLARA	**Federal Facility:**	
Parent Site Name:			

CERCLIS-NFRAP Assess History

OU ID:	0	**Act Start Date:**	

Act Code ID:	1	***Act Complete Date:***	12/18/1990
RAT Code:	VS	***AGT Order No.:***	1500
RAT Short Name:	ARCH SITE	***SH OU:***	
RAT Name:	ARCHIVE SITE	***SH Code:***	
RAT Hist. Only Flag:		***SH Seq:***	
RAT NSI Indicator:	B	***SH Start Date:***	
RAT Level:	1	***SH Complete Date:***	
RAT DEF OU:	00	***SH Lead:***	
RFBS Code:		***SH Qual:***	
SPA Code:	13	***RAQ Act. Qual Short:***	
RALT Short Name:	EPA In-House	***RNPL Status Code:***	N
RAT Def:	The decision is made that no further activity is planned at the site.		
RNON NPL Status Desc:	NFRAP-Site does not qualify for the NPL based on existing information		

CERCLIS-NFRAP Assess History

OU ID:	0	***Act Start Date:***	
Act Code ID:	1	***Act Complete Date:***	12/18/1990
RAT Code:	PA	***AGT Order No.:***	130
RAT Short Name:	PA	***SH OU:***	
RAT Name:	PRELIMINARY ASSESSMENT	***SH Code:***	
RAT Hist. Only Flag:		***SH Seq:***	
RAT NSI Indicator:	B	***SH Start Date:***	
RAT Level:	1	***SH Complete Date:***	
RAT DEF OU:	00	***SH Lead:***	
RFBS Code:	P	***SH Qual:***	
SPA Code:	13	***RAQ Act. Qual Short:***	NFRAP
RALT Short Name:	EPA Fund	***RNPL Status Code:***	N
RAT Def:	Collection of diverse existing information about the source and nature of the site hazard. It is EPA policy to complete the preliminary assessment within one year of site discovery.		
RNON NPL Status Desc:	NFRAP-Site does not qualify for the NPL based on existing information		

CERCLIS-NFRAP Assess History

OU ID:	0	***Act Start Date:***	
Act Code ID:	2	***Act Complete Date:***	12/18/1990
RAT Code:	PA	***AGT Order No.:***	130
RAT Short Name:	PA	***SH OU:***	
RAT Name:	PRELIMINARY ASSESSMENT	***SH Code:***	
RAT Hist. Only Flag:		***SH Seq:***	
RAT NSI Indicator:	B	***SH Start Date:***	
RAT Level:	1	***SH Complete Date:***	
RAT DEF OU:	00	***SH Lead:***	
RFBS Code:	P	***SH Qual:***	
SPA Code:	13	***RAQ Act. Qual Short:***	NFRAP
RALT Short Name:	EPA Fund	***RNPL Status Code:***	N
RAT Def:	Collection of diverse existing information about the source and nature of the site hazard. It is EPA policy to complete the preliminary assessment within one year of site discovery.		
RNON NPL Status Desc:	NFRAP-Site does not qualify for the NPL based on existing information		

CERCLIS-NFRAP Assess History

OU ID:	0	***Act Start Date:***	
Act Code ID:	1	***Act Complete Date:***	2/16/1990
RAT Code:	DS	***AGT Order No.:***	10
RAT Short Name:	DISCVRY	***SH OU:***	
RAT Name:	DISCOVERY	***SH Code:***	
RAT Hist. Only Flag:		***SH Seq:***	
RAT NSI Indicator:	B	***SH Start Date:***	
RAT Level:	1	***SH Complete Date:***	
RAT DEF OU:	00	***SH Lead:***	
RFBS Code:		***SH Qual:***	
SPA Code:	13	***RAQ Act. Qual Short:***	
RALT Short Name:	EPA Fund	***RNPL Status Code:***	N
RAT Def:	The process by which a potential hazardous waste site is brought to the attention of the EPA. The process can occur through the use of several mechanisms such as a phone call or referral by another government agency.		

Map Key	Number of Records	Direction	Distance (mi/ft)	Elev/Diff (ft)	Site	DB

RNON NPL Status Desc: NFRAP-Site does not qualify for the NPL based on existing information

37	3 of 8	SE	0.22 / 1,182.40	335.84 / -6	MISSION BELL MANUFACTURING 16100 JACQUELINE CT MORGAN HILL CA 95037	SANTACLARA CUPA

Facility ID: FA0264317

PE: 2206
Description: GENERATES 5 TO <25 TONS/YR
Record ID: PR0389612

PE: BP01
Description: HMBP FACILITY, 1-3 CHEMICALS
Record ID: PR0389613

37	4 of 8	SE	0.22 / 1,182.40	335.84 / -6	GLOBAL MOTORSPORT GROUP INC 16100 JACQUELINE CT MORGAN HILL CA 95037	SANTACLARA CUPA

Facility ID: FA0240320

PE: 2205
Description: GENERATES 100 KG YR TO <5 TONS/YR
Record ID: PR0340391

37	5 of 8	SE	0.22 / 1,182.40	335.84 / -6	MISSION BELL MANUFACTURING 16100 JACQUELINE COURT MORGAN HILL CA 95037	EMISSIONS

2009 Criteria Data

Facility ID:	19692	**CERR Code:**	
Facility SIC Code:	2541	**TOGT:**	6.098
CO:	43	**ROGT:**	5.9987744
Air Basin:	SF	**COT:**	.006
District:	BA	**NOXT:**	.025
COID:	SCL	**SOXT:**	0
DISN:	BAY AREA AQMD	**PMT:**	.001
CHAPIS:		**PM10T:**	.001

2009 Toxic Data

Facility ID:	19692	**COID:**	SCL
Facility SIC Code:	2541	**DISN:**	BAY AREA AQMD
CO:	43	**CHAPIS:**	
Air Basin:	SF	**CERR Code:**	
District:	BA		
TS:			
Health Risk Asmt:			
Non-Cancer Chronic Haz Ind:			
Non-Cancer Acute Haz Ind:			

2010 Toxic Data

Facility ID:	19692	**COID:**	SCL
Facility SIC Code:	2541	**DISN:**	BAY AREA AQMD
CO:	43	**CHAPIS:**	
Air Basin:	SF	**CERR Code:**	
District:	BA		
TS:			

Health Risk Asmt:
Non-Cancer Chronic Haz Ind:
Non-Cancer Acute Haz Ind:

2011 Criteria Data

Facility ID:	19692	***CERR Code:***	
Facility SIC Code:	2541	***TOGT:***	2.865
CO:	43	***ROGT:***	2.594628
Air Basin:	SF	***COT:***	.009
District:	BA	***NOXT:***	.036
COID:	SCL	***SOXT:***	0
DISN:	BAY AREA AQMD	***PMT:***	.001
CHAPIS:		***PM10T:***	.001

2011 Toxic Data

Facility ID:	19692	***COID:***	SCL
Facility SIC Code:	2541	***DISN:***	BAY AREA AQMD
CO:	43	***CHAPIS:***	
Air Basin:	SF	***CERR Code:***	
District:	BA		
TS:			
Health Risk Asmt:			
Non-Cancer Chronic Haz Ind:			
Non-Cancer Acute Haz Ind:			

2012 Criteria Data

Facility ID:	19692	***CERR Code:***	
Facility SIC Code:	2541	***TOGT:***	3.01
CO:	43	***ROGT:***	2.7432448
Air Basin:	SF	***COT:***	.009
District:	BA	***NOXT:***	.037
COID:	SCL	***SOXT:***	0
DISN:	BAY AREA AQMD	***PMT:***	.001
CHAPIS:		***PM10T:***	.001

2012 Toxic Data

Facility ID:	19692	***COID:***	SCL
Facility SIC Code:	2541	***DISN:***	BAY AREA AQMD
CO:	43	***CHAPIS:***	
Air Basin:	SF	***CERR Code:***	
District:	BA		
TS:			
Health Risk Asmt:			
Non-Cancer Chronic Haz Ind:			
Non-Cancer Acute Haz Ind:			

2013 Criteria Data

Facility ID:	19692	***CERR Code:***	
Facility SIC Code:	2541	***TOGT:***	4.152
CO:	43	***ROGT:***	3.8873546
Air Basin:	SF	***COT:***	.011
District:	BA	***NOXT:***	.045
COID:	SCL	***SOXT:***	0
DISN:	BAY AREA AQMD	***PMT:***	.001
CHAPIS:		***PM10T:***	.001

2013 Toxic Data

Facility ID:	19692	***COID:***	SCL
Facility SIC Code:	2541	***DISN:***	BAY AREA AQMD
CO:	43	***CHAPIS:***	
Air Basin:	SF	***CERR Code:***	
District:	BA		
TS:			
Health Risk Asmt:			
Non-Cancer Chronic Haz Ind:			
Non-Cancer Acute Haz Ind:			

2014 Criteria Data

Facility ID:	19692	***CERR Code:***	
Facility SIC Code:	2541	***TOGT:***	4.307907661
CO:	43	***ROGT:***	
Air Basin:	SF	***COT:***	.008253332
District:	BA	***NOXT:***	.033067795
COID:	SCL	***SOXT:***	.000133998
DISN:	BAY AREA AQMD	***PMT:***	.000707429
CHAPIS:		***PM10T:***	.000707429

2014 Toxic Data

Facility ID:	19692	***COID:***	SCL
Facility SIC Code:	2541	***DISN:***	BAY AREA AQMD
CO:	43	***CHAPIS:***	
Air Basin:	SF	***CERR Code:***	
District:	BA		
TS:			
Health Risk Asmt:			
Non-Cancer Chronic Haz Ind:			
Non-Cancer Acute Haz Ind:			

2015 Criteria Data

Facility ID:	19692	***CERR Code:***	
Facility SIC Code:	2541	***TOGT:***	4.30790788
CO:	43	***ROGT:***	1.812212231792
Air Basin:	SF	***COT:***	.008253332
District:	BA	***NOXT:***	.03306779
COID:	SCL	***SOXT:***	.000133998
DISN:	BAY AREA AQMD	***PMT:***	.000707429
CHAPIS:		***PM10T:***	.000707429

2015 Toxic Data

Facility ID:	19692	***COID:***	SCL
Facility SIC Code:	2541	***DISN:***	BAY AREA AQMD
CO:	43	***CHAPIS:***	
Air Basin:	SF	***CERR Code:***	
District:	BA		
TS:			
Health Risk Asmt:			
Non-Cancer Chronic Haz Ind:			
Non-Cancer Acute Haz Ind:			

2016 Criteria Data

Facility ID:	19692	***CERR CODE:***	
Facility SIC Code:	2541	***TOGT:***	1.838289285
CO:	43	***ROGT:***	1.5825627553416
Air Basin:	SF	***COT:***	.009981666

Map Key	Number of Records	Direction	Distance (mi/ft)	Elev/Diff (ft)	Site	DB

District:	BA	**NOXT:**	.039992557
COID:	SCL	**SOXT:**	.000162059
DISN:	BAY AREA AQMD	**PMT:**	.000855572
CHAPIS:		**PM10T:**	.000855572

2016 Toxic Data

Facility ID:	19692	**TS:**	
Facility SIC Code:	2541	**HRA:**	
CERR CODE:		**CH Index:**	
COID:	SCL	**AH Index:**	
CO:	43	**Air Basin:**	SF
DISN:	BAY AREA AQMD	**District:**	BA
CHAPIS:			

37	6 of 8	SE	0.22 / 1,182.40	335.84 / -6	MISSION BELL 16100 JACQUELINE CT MORGAN HILL CA 95037	RCRA LQG

EPA Handler ID:	CAR000284158
Gen Status Universe:	Large Quantity Generator
Contact Name:	MATT D OLSON
Contact Address:	16100 , JACQUELINE CT , , MORGAN HILL , CA, 95037 , US
Contact Phone No and Ext:	650-630-4085
Contact Email:	MATTO@MISSIONBELL.COM
Contact Country:	US
County Name:	SANTA CLARA
EPA Region:	09
Land Type:	Private
Receive Date:	20180529

Violation/Evaluation Summary

Note: NO RECORDS: As of Mar 2019, there are no Compliance Monitoring and Enforcement (violation) records associated with this facility (EPA ID).

Handler Summary

Importer Activity:	No
Mixed Waste Generator:	No
Transporter Activity:	No
Transfer Facility:	No
Onsite Burner Exemption:	No
Furnace Exemption:	No
Underground Injection Activity:	No
Commercial TSD:	No
Used Oil Transporter:	No
Used Oil Transfer Facility:	No
Used Oil Processor:	No
Used Oil Refiner:	No
Used Oil Burner:	No
Used Oil Market Burner:	No
Used Oil Spec Marketer:	No

Hazardous Waste Handler Details

Sequence No:	1
Receive Date:	20180529
Handler Name:	MISSION BELL
Generator Status Universe:	Large Quantity Generator
Source Type:	Notification

Waste Code Details

Hazardous Waste Code: 181
Waste Code Description: Other inorganic solid waste

Hazardous Waste Code: 212
Waste Code Description: Oxygenated solvents (acetone, butanol, ethyl acetate, etc.)

Hazardous Waste Code: 213
Waste Code Description: Hydrocarbon solvents (benzene, hexane, Stoddard, etc.)

Hazardous Waste Code: 291
Waste Code Description: Latex waste

Hazardous Waste Code: 331
Waste Code Description: Off-specification, aged, or surplus organics

Hazardous Waste Code: 341
Waste Code Description: Organic liquids (nonsolvents) with halogens

Hazardous Waste Code: 342
Waste Code Description: Organic liquids with metals (see 121)

Hazardous Waste Code: 343
Waste Code Description: Unspecified organic liquid mixture

Hazardous Waste Code: D001
Waste Code Description: IGNITABLE WASTE

Hazardous Waste Code: D005
Waste Code Description: BARIUM

Hazardous Waste Code: D006
Waste Code Description: CADMIUM

Hazardous Waste Code: D007
Waste Code Description: CHROMIUM

Hazardous Waste Code: D008
Waste Code Description: LEAD

Hazardous Waste Code: D011
Waste Code Description: SILVER

Hazardous Waste Code: D035
Waste Code Description: METHYL ETHYL KETONE

Hazardous Waste Code: D039
Waste Code Description: TETRACHLOROETHYLENE

Hazardous Waste Code: D040
Waste Code Description: TRICHLORETHYLENE

Hazardous Waste Code: F003
Waste Code Description: THE FOLLOWING SPENT NONHALOGENATED SOLVENTS: XYLENE, ACETONE, ETHYL ACETATE, ETHYL BENZENE, ETHYL ETHER, METHYL ISOBUTYL KETONE, N-BUTYL ALCOHOL, CYCLOHEXANONE, AND METHANOL; ALL SPENT SOLVENT MIXTURES/BLENDS CONTAINING, BEFORE USE, ONLY THE ABOVE SPENT NONHALOGENATED SOLVENTS; AND ALL SPENT SOLVENT MIXTURES/BLENDS CONTAINING, BEFORE USE, ONE OR MORE OF THE ABOVE NONHALOGENATED SOLVENTS, AND A TOTAL OF TEN PERCENT OR MORE (BY VOLUME) OF ONE OR MORE OF THOSE SOLVENTS LISTED IN F001, F002, F004, AND F005; AND STILL BOTTOMS FROM THE RECOVERY OF THESE SPENT SOLVENTS AND SPENT SOLVENT MIXTURES.

Hazardous Waste Code: F005
Waste Code Description: THE FOLLOWING SPENT NONHALOGENATED SOLVENTS: TOLUENE, METHYL ETHYL KETONE, CARBON DISULFIDE, ISOBUTANOL, PYRIDINE, BENZENE, 2-ETHOXYETHANOL, AND 2-NITROPROPANE; ALL SPENT SOLVENT MIXTURES/BLENDS CONTAINING, BEFORE USE, A TOTAL OF TEN PERCENT OR MORE (BY VOLUME) OF ONE OR MORE OF THE ABOVE NONHALOGENATED SOLVENTS OR THOSE SOLVENTS LISTED IN F001, F002, OR F004; AND STILL BOTTOMS FROM THE RECOVERY OF THESE SPENT

SOLVENTS AND SPENT SOLVENT MIXTURES.

Owner/Operator Details

Owner/Operator Ind:	Current Owner	***Street No:***	16100
Type:	Private	***Street 1:***	JACQUELINE CT
Name:	49% ESOP MISSION BELL MANUFACTURING	***Street 2:***	
Date Became Current:	20180529	***City:***	MORGAN HILL
Date Ended Current:		***State:***	CA
Phone:		***Country:***	US
Source Type:	Notification	***Zip Code:***	95037

Owner/Operator Ind:	Current Operator	***Street No:***	16100
Type:	Private	***Street 1:***	JACQUELINE CT
Name:	49% ESOP MISSION BELL MANUFACTURING	***Street 2:***	
Date Became Current:	20180529	***City:***	MORGAN HILL
Date Ended Current:		***State:***	CA
Phone:		***Country:***	US
Source Type:	Notification	***Zip Code:***	95037

37	***7 of 8***	***SE***	***0.22 / 1,182.40***	***335.84 / -6***	***MISSION BELL MANUFACTURING 16100 JACQUELINE CT MORGAN HILL CA 95037-5526***	***RCRA NON GEN***

EPA Handler ID:	CAL000344981
Gen Status Universe:	No Report
Contact Name:	LYDIA DE LA CRUZ
Contact Address:	16100 JACQUELINE CT , , MORGAN HILL , CA, 95037 ,
Contact Phone No and Ext:	408-465-8342
Contact Email:	LYDIAD@MISSIONBELL.COM
Contact Country:	
County Name:	SANTA CLARA
EPA Region:	09
Land Type:	
Receive Date:	20090722

Violation/Evaluation Summary

Note: NO RECORDS: As of Mar 2019, there are no Compliance Monitoring and Enforcement (violation) records associated with this facility (EPA ID).

Handler Summary

Importer Activity:	No
Mixed Waste Generator:	No
Transporter Activity:	Yes
Transfer Facility:	No
Onsite Burner Exemption:	No
Furnace Exemption:	No
Underground Injection Activity:	No
Commercial TSD:	No
Used Oil Transporter:	No
Used Oil Transfer Facility:	No
Used Oil Processor:	No
Used Oil Refiner:	No
Used Oil Burner:	No
Used Oil Market Burner:	No
Used Oil Spec Marketer:	No

Hazardous Waste Handler Details

Sequence No: 1

Receive Date: 20090722
Handler Name: MISSION BELL MANUFACTURING
Generator Status Universe: No Report
Source Type: Implementer

Owner/Operator Details

Owner/Operator Ind:	Current Owner	**Street No:**	
Type:	Other	**Street 1:**	16100 JACQUELINE CT
Name:	MISSION BELL	**Street 2:**	
Date Became Current:		**City:**	MORGAN HILL
Date Ended Current:		**State:**	CA
Phone:	408-778-2036	**Country:**	
Source Type:	Implementer	**Zip Code:**	95037-5526

Owner/Operator Ind:	Current Operator	**Street No:**	
Type:	Other	**Street 1:**	16100 JACQUELINE CT
Name:	LYDIA DE LA CRUZ	**Street 2:**	
Date Became Current:		**City:**	MORGAN HILL
Date Ended Current:		**State:**	CA
Phone:	408-465-8342	**Country:**	
Source Type:	Implementer	**Zip Code:**	95037

37	8 of 8	SE	0.22 / 1,182.40	335.84 / -6	CUSTOM CHROME 16100 JACQUELINE COURT MORGAN HILL CA 95037	SEMS ARCHIVE

Site ID:	0900036	**FIPS Code:**	06085
EPA ID:	CAD983566134	**Cong District:**	12
NPL:	Not on the NPL	**Region:**	09
Federal Facility:	No	**County:**	SANTA CLARA

Non NPL Status: NFRAP-Site does not qualify for the NPL based on existing information

Action Information

Operable Units:	00	**Start Actual:**	
Action Code:	PA	**Finish Actual:**	12/18/1990
Action Name:	PA	**Qual:**	N
SEQ:	2	**Curr Action Lead:**	EPA Perf
Operable Units:	00	**Start Actual:**	
Action Code:	PA	**Finish Actual:**	12/18/1990
Action Name:	PA	**Qual:**	N
SEQ:	1	**Curr Action Lead:**	EPA Perf
Operable Units:	00	**Start Actual:**	
Action Code:	VS	**Finish Actual:**	12/18/1990
Action Name:	ARCH SITE	**Qual:**	
SEQ:	1	**Curr Action Lead:**	EPA Perf In-Hse
Operable Units:	00	**Start Actual:**	02/16/1990
Action Code:	DS	**Finish Actual:**	02/16/1990
Action Name:	DISCVRY	**Qual:**	
SEQ:	1	**Curr Action Lead:**	EPA Perf
Operable Units:	00	**Start Actual:**	
Action Code:	PA	**Finish Actual:**	12/18/1990
Action Name:	PA	**Qual:**	N
SEQ:	2	**Curr Action Lead:**	EPA Perf
Operable Units:	00	**Start Actual:**	
Action Code:	PA	**Finish Actual:**	12/18/1990
Action Name:	PA	**Qual:**	N
SEQ:	1	**Curr Action Lead:**	EPA Perf
Operable Units:	00	**Start Actual:**	02/16/1990

Action Code:	DS	**Finish Actual:**	02/16/1990
Action Name:	DISCVRY	**Qual:**	
SEQ:	1	**Curr Action Lead:**	EPA Perf
Operable Units:	00	**Start Actual:**	
Action Code:	VS	**Finish Actual:**	12/18/1990
Action Name:	ARCH SITE	**Qual:**	
SEQ:	1	**Curr Action Lead:**	EPA Perf In-Hse

Map Key	Number of Records	Direction	Distance (mi/ft)	Elev/Diff (ft)	Site	DB
38	1 of 3	S	0.23 / 1,199.77	334.44 / -7	ADVANCED MACHINING TECHNIQUES INC 16205 VINEYARD BL 102 MORGAN HILL CA 95037	SANTACLARA CUPA

Facility ID:	FA0253155
PE:	2206
Description:	GENERATES 5 TO <25 TONS/YR
Record ID:	PR0373335
PE:	BP02
Description:	HMBP FACILITY, 4-6 CHEMICALS
Record ID:	PR0376049

Map Key	Number of Records	Direction	Distance (mi/ft)	Elev/Diff (ft)	Site	DB
38	2 of 3	S	0.23 / 1,199.77	334.44 / -7	C&M AUTO SERVICE INC 16205 VINEYARD BL #104 MORGAN HILL CA 95037	SANTACLARA CUPA

Facility ID:	FA0252608
PE:	2205
Description:	GENERATES 100 KG YR TO <5 TONS/YR
Record ID:	PR0367725

Map Key	Number of Records	Direction	Distance (mi/ft)	Elev/Diff (ft)	Site	DB
38	3 of 3	S	0.23 / 1,199.77	334.44 / -7	ADVANCED MACHINING TECHNIQUES INC 16205 VINEYARD BLVD MORGAN HILL CA 95037-7124	RCRA SQG

EPA Handler ID:	CAR000092106
Gen Status Universe:	Small Quantity Generator
Contact Name:	DAVID FILEK
Contact Address:	16205 VINEYARD BLVD , , MORGAN HILL , CA, 95037-7124 , US
Contact Phone No and Ext:	408-778-4500
Contact Email:	
Contact Country:	US
County Name:	SANTA CLARA
EPA Region:	09
Land Type:	County
Receive Date:	20010220

Violation/Evaluation Summary

Note: NO RECORDS: As of Mar 2019, there are no Compliance Monitoring and Enforcement (violation) records associated with this facility (EPA ID).

Handler Summary

Importer Activity:	No
Mixed Waste Generator:	No
Transporter Activity:	No
Transfer Facility:	No
Onsite Burner Exemption:	No
Furnace Exemption:	No

Underground Injection Activity: No
Commercial TSD: No
Used Oil Transporter: No
Used Oil Transfer Facility: No
Used Oil Processor: No
Used Oil Refiner: No
Used Oil Burner: No
Used Oil Market Burner: No
Used Oil Spec Marketer: No

Hazardous Waste Handler Details

Sequence No: 1
Receive Date: 20010220
Handler Name: ADVANCED MACHINING TECHNIQUES INC
Generator Status Universe: Small Quantity Generator
Source Type: Notification

Waste Code Details

Hazardous Waste Code: D039
Waste Code Description: TETRACHLOROETHYLENE

Owner/Operator Details

Owner/Operator Ind: Current Owner
Type: County
Name: FRANK DUTRA
Date Became Current:
Date Ended Current:
Phone: 408-778-4500
Source Type: Notification

Street No:
Street 1: 16205 VINEYARD BLVD
Street 2:
City: MORGAN HILL
State: CA
Country:
Zip Code: 95037-7124

39	1 of 2	ESE	0.23 / 1,201.68	335.00 / -6	RG AUTO SHOP 16157 CAPUTO DR MORGAN HILL CA 95037	SANTACLARA CUPA

Facility ID: FA0263270

PE: BP01
Description: HMBP FACILITY, 1-3 CHEMICALS
Record ID: PR0387784

PE: 2205
Description: GENERATES 100 KG YR TO <5 TONS/YR
Record ID: PR0412245

39	2 of 2	ESE	0.23 / 1,201.68	335.00 / -6	KEN'S ACCURATE BRAKE & ALIGNMENT 16157 CAPUTO DR MORGAN HILL CA 95037	SANTACLARA CUPA

Facility ID: FA0259779

PE: 2205
Description: GENERATES 100 KG YR TO <5 TONS/YR
Record ID: PR0380648

40	1 of 3	W	0.23 / 1,208.48	339.07 / -2	MONTEREY AUTO SERVICES INC 16670 CHURCH ST MORGAN HILL CA 95037	SANTACLARA CUPA

Facility ID: FA0261215

Map Key	Number of Records	Direction	Distance (mi/ft)	Elev/Diff (ft)	Site	DB

PE: BP01
Description: HMBP FACILITY, 1-3 CHEMICALS
Record ID: PR0383026

PE: 2205
Description: GENERATES 100 KG YR TO <5 TONS/YR
Record ID: PR0383025

40	2 of 3	W	0.23 / 1,208.48	339.07 / -2	MONTEREY AUTO SERVICE 16670 CHURCH ST MORGAN HILL CA 95037	SANTACLARA CUPA

Facility ID: FA0258783

PE: 2205
Description: GENERATES 100 KG YR TO <5 TONS/YR
Record ID: PR0379044

40	3 of 3	W	0.23 / 1,208.48	339.07 / -2	MONTEREY AUTO SERVICE 16670 CHURCH ST MORGAN HILL CA 95037	SANTACLARA CUPA

Facility ID: FA0250086

PE: 2205
Description: GENERATES 100 KG YR TO <5 TONS/YR
Record ID: PR0360308

41	1 of 2	SSE	0.24 / 1,243.62	337.16 / -4	MORGAN HILL RECYCLING 16290 RAILROAD AV MORGAN HILL CA 95037	SANTACLARA CUPA

Facility ID: FA0273624

PE: BP01
Description: HMBP FACILITY, 1-3 CHEMICALS
Record ID: PR0413709

PE: 2202
Description: GENERATES < 100 KG/YR
Record ID: PR0413710

41	2 of 2	SSE	0.24 / 1,243.62	337.16 / -4	GREEN SOUTH BAY CORP DBA WESTSIDE RECYCLING 16290 RAILROAD AVE MORGAN HILL CA 95037-5508	RCRA NON GEN

EPA Handler ID: CAL000356571
Gen Status Universe: No Report
Contact Name: BEHROUZ EMAM
Contact Address: 390 JAMES BOWIE CRT , , ALAMO , CA, 94507 ,
Contact Phone No and Ext: 408-205-0505
Contact Email: BEMAM12@GMAIL.COM
Contact Country:
County Name: SANTA CLARA
EPA Region: 09
Land Type:
Receive Date: 20100907

Violation/Evaluation Summary

Note: NO RECORDS: As of Mar 2019, there are no Compliance Monitoring and Enforcement (violation) records associated with this facility (EPA ID).

Handler Summary

Importer Activity:	No
Mixed Waste Generator:	No
Transporter Activity:	Yes
Transfer Facility:	No
Onsite Burner Exemption:	No
Furnace Exemption:	No
Underground Injection Activity:	No
Commercial TSD:	No
Used Oil Transporter:	No
Used Oil Transfer Facility:	No
Used Oil Processor:	No
Used Oil Refiner:	No
Used Oil Burner:	No
Used Oil Market Burner:	No
Used Oil Spec Marketer:	No

Hazardous Waste Handler Details

Sequence No:	1
Receive Date:	20100907
Handler Name:	GREEN SOUTH BAY CORP DBA WESTSIDE RECYCLING
Generator Status Universe:	No Report
Source Type:	Implementer

Owner/Operator Details

Owner/Operator Ind:	Current Owner	***Street No:***	
Type:	Other	***Street 1:***	390 JAMES BOWIE CT
Name:	BEHROUZ EMAM	***Street 2:***	
Date Became Current:		***City:***	ALAMO
Date Ended Current:		***State:***	CA
Phone:	408-782-2555	***Country:***	
Source Type:	Implementer	***Zip Code:***	94507-1406

Owner/Operator Ind:	Current Operator	***Street No:***	
Type:	Other	***Street 1:***	390 JAMES BOWIE CRT
Name:	BEHROUZ EMAM	***Street 2:***	
Date Became Current:		***City:***	ALAMO
Date Ended Current:		***State:***	CA
Phone:	408-205-0505	***Country:***	
Source Type:	Implementer	***Zip Code:***	94507

42	*1 of 2*	*WNW*	*0.24 / 1,261.84*	*342.79 / 1*	***RJR PRODUCTS LLC*** ***195 E SAN PEDRO AV STE E5*** ***MORGAN HILL CA 95037***	***SANTACLARA CUPA***

Facility ID:	FA0261179
PE:	2201
Description:	GENERATES WASTE OIL ONLY
Record ID:	PR0382953

42	*2 of 2*	*WNW*	*0.24 / 1,261.84*	*342.79 / 1*	***AMERICAN MAT & FRAME, INC*** ***195 E SAN PEDRO AVENUE*** ***MORGAN HILL CA 95037***	***EMISSIONS***

1995 Criteria Data

Facility ID:	10285	***CERR Code:***	

Facility SIC Code:	2499	***TOGT:***	1.1
CO:	43	***ROGT:***	1.0312
Air Basin:	SF	***COT:***	
District:	BA	***NOXT:***	
COID:	SCL	***SOXT:***	
DISN:	BAY AREA AQMD	***PMT:***	
CHAPIS:		***PM10T:***	

1995 Toxic Data

Facility ID:	10285	***COID:***	SCL
Facility SIC Code:	2499	***DISN:***	BAY AREA AQMD
CO:	43	***CHAPIS:***	
Air Basin:	SF	***CERR Code:***	
District:	BA		
TS:			
Health Risk Asmt:			
Non-Cancer Chronic Haz Ind:			
Non-Cancer Acute Haz Ind:			

1996 Criteria Data

Facility ID:	10285	***CERR Code:***	
Facility SIC Code:	2499	***TOGT:***	1.1
CO:	43	***ROGT:***	1.0312
Air Basin:	SF	***COT:***	
District:	BA	***NOXT:***	
COID:	SCL	***SOXT:***	
DISN:	BAY AREA AQMD	***PMT:***	
CHAPIS:		***PM10T:***	

1996 Toxic Data

Facility ID:	10285	***COID:***	SCL
Facility SIC Code:	2499	***DISN:***	BAY AREA AQMD
CO:	43	***CHAPIS:***	
Air Basin:	SF	***CERR Code:***	
District:	BA		
TS:			
Health Risk Asmt:			
Non-Cancer Chronic Haz Ind:			
Non-Cancer Acute Haz Ind:			

1997 Criteria Data

Facility ID:	10285	***CERR Code:***	
Facility SIC Code:	2499	***TOGT:***	1.1
CO:	43	***ROGT:***	1.048
Air Basin:	SF	***COT:***	
District:	BA	***NOXT:***	
COID:	SCL	***SOXT:***	
DISN:	BAY AREA AQMD	***PMT:***	
CHAPIS:		***PM10T:***	

1997 Toxic Data

Facility ID:	10285	***COID:***	SCL
Facility SIC Code:	2499	***DISN:***	BAY AREA AQMD
CO:	43	***CHAPIS:***	
Air Basin:	SF	***CERR Code:***	
District:	BA		
TS:			
Health Risk Asmt:			

Non-Cancer Chronic Haz Ind:
Non-Cancer Acute Haz Ind:

1998 Criteria Data

Facility ID:	10285	***CERR Code:***	
Facility SIC Code:	2499	***TOGT:***	.8
CO:	43	***ROGT:***	.7408
Air Basin:	SF	***COT:***	
District:	BA	***NOXT:***	
COID:	SCL	***SOXT:***	
DISN:	BAY AREA AQMD	***PMT:***	
CHAPIS:		***PM10T:***	

1998 Toxic Data

Facility ID:	10285	***COID:***	SCL
Facility SIC Code:	2499	***DISN:***	BAY AREA AQMD
CO:	43	***CHAPIS:***	
Air Basin:	SF	***CERR Code:***	
District:	BA		
TS:			
Health Risk Asmt:			
Non-Cancer Chronic Haz Ind:			
Non-Cancer Acute Haz Ind:			

1999 Criteria Data

Facility ID:	10285	***CERR Code:***	
Facility SIC Code:	2499	***TOGT:***	.505
CO:	43	***ROGT:***	.4988895
Air Basin:	SF	***COT:***	
District:	BA	***NOXT:***	
COID:	SCL	***SOXT:***	
DISN:	BAY AREA AQMD	***PMT:***	
CHAPIS:		***PM10T:***	

1999 Toxic Data

Facility ID:	10285	***COID:***	SCL
Facility SIC Code:	2499	***DISN:***	BAY AREA AQMD
CO:	43	***CHAPIS:***	
Air Basin:	SF	***CERR Code:***	
District:	BA		
TS:			
Health Risk Asmt:			
Non-Cancer Chronic Haz Ind:			
Non-Cancer Acute Haz Ind:			

2000 Criteria Data

Facility ID:	10285	***CERR Code:***	
Facility SIC Code:	2499	***TOGT:***	.505
CO:	43	***ROGT:***	.49
Air Basin:	SF	***COT:***	
District:	BA	***NOXT:***	
COID:	SCL	***SOXT:***	
DISN:	BAY AREA AQMD	***PMT:***	
CHAPIS:		***PM10T:***	

2000 Toxic Data

Facility ID:	10285	**COID:**	SCL
Facility SIC Code:	2499	**DISN:**	BAY AREA AQMD
CO:	43	**CHAPIS:**	
Air Basin:	SF	**CERR Code:**	
District:	BA		
TS:			
Health Risk Asmt:			
Non-Cancer Chronic Haz Ind:			
Non-Cancer Acute Haz Ind:			

2001 Criteria Data

Facility ID:	10285	**CERR Code:**	
Facility SIC Code:	2499	**TOGT:**	.17
CO:	43	**ROGT:**	.16
Air Basin:	SF	**COT:**	
District:	BA	**NOXT:**	
COID:	SCL	**SOXT:**	
DISN:	BAY AREA AQMD	**PMT:**	
CHAPIS:		**PM10T:**	

2001 Toxic Data

Facility ID:	10285	**COID:**	SCL
Facility SIC Code:	2499	**DISN:**	BAY AREA AQMD
CO:	43	**CHAPIS:**	
Air Basin:	SF	**CERR Code:**	
District:	BA		
TS:			
Health Risk Asmt:			
Non-Cancer Chronic Haz Ind:			
Non-Cancer Acute Haz Ind:			

2002 Criteria Data

Facility ID:	10285	**CERR Code:**	
Facility SIC Code:	2499	**TOGT:**	.201
CO:	43	**ROGT:**	.1985679
Air Basin:	SF	**COT:**	
District:	BA	**NOXT:**	
COID:	SCL	**SOXT:**	
DISN:	BAY AREA AQMD	**PMT:**	
CHAPIS:		**PM10T:**	

2002 Toxic Data

Facility ID:	10285	**COID:**	SCL
Facility SIC Code:	2499	**DISN:**	BAY AREA AQMD
CO:	43	**CHAPIS:**	
Air Basin:	SF	**CERR Code:**	
District:	BA		
TS:			
Health Risk Asmt:			
Non-Cancer Chronic Haz Ind:			
Non-Cancer Acute Haz Ind:			

2003 Criteria Data

Facility ID:	10285	**CERR Code:**	
Facility SIC Code:	2499	**TOGT:**	.201
CO:	43	**ROGT:**	.19
Air Basin:	SF	**COT:**	
District:	BA	**NOXT:**	

COID:	SCL	***SOXT:***	
DISN:	BAY AREA AQMD	***PMT:***	
CHAPIS:		***PM10T:***	

2003 Toxic Data

Facility ID:	10285	***COID:***	SCL
Facility SIC Code:	2499	***DISN:***	BAY AREA AQMD
CO:	43	***CHAPIS:***	
Air Basin:	SF	***CERR Code:***	
District:	BA		
TS:			
Health Risk Asmt:			
Non-Cancer Chronic Haz Ind:			
Non-Cancer Acute Haz Ind:			

2004 Criteria Data

Facility ID:	10285	***CERR Code:***	
Facility SIC Code:	2499	***TOGT:***	.201
CO:	43	***ROGT:***	.1985679
Air Basin:	SF	***COT:***	
District:	BA	***NOXT:***	
COID:	SCL	***SOXT:***	
DISN:	BAY AREA AQMD	***PMT:***	
CHAPIS:		***PM10T:***	

2004 Toxic Data

Facility ID:	10285	***COID:***	SCL
Facility SIC Code:	2499	***DISN:***	BAY AREA AQMD
CO:	43	***CHAPIS:***	
Air Basin:	SF	***CERR Code:***	
District:	BA		
TS:			
Health Risk Asmt:			
Non-Cancer Chronic Haz Ind:			
Non-Cancer Acute Haz Ind:			

2005 Criteria Data

Facility ID:	10285	***CERR Code:***	
Facility SIC Code:	2499	***TOGT:***	.201
CO:	43	***ROGT:***	.1985679
Air Basin:	SF	***COT:***	
District:	BA	***NOXT:***	
COID:	SCL	***SOXT:***	
DISN:	BAY AREA AQMD	***PMT:***	
CHAPIS:		***PM10T:***	

2005 Toxic Data

Facility ID:	10285	***COID:***	SCL
Facility SIC Code:	2499	***DISN:***	BAY AREA AQMD
CO:	43	***CHAPIS:***	
Air Basin:	SF	***CERR Code:***	
District:	BA		
TS:			
Health Risk Asmt:			
Non-Cancer Chronic Haz Ind:			
Non-Cancer Acute Haz Ind:			

Map Key	Number of Records	Direction	Distance (mi/ft)	Elev/Diff (ft)	Site	DB
43	1 of 1	SSE	0.25 / 1,318.21	336.58 / -5	ASCO AIR CONDITIONING 16250 RAILROAD AVE. MORGAN HILL CA 95037	ENVIROSTOR

Estor/EPA ID: 43340081
Site Code:
Nat Priority List: NO
Acres: NONE SPECIFIED
Special Program:
Funding:
Assembly District: 30
Senate District: 17
School District:
Permit Renewal Lead:
Project Manager:
Supervisor:
Public Partici Spclst:
Census Tract: 6085512310
County: SANTA CLARA
Latitude: 37.1179144441477
Longitude: -121.637775277685
APN: 817-32-043
Cleanup Status: REFER: OTHER AGENCY AS OF 7/29/1994
Cleanup Oversight Agencies: NONE SPECIFIED
Site Type: * HISTORICAL
Office: CLEANUP BERKELEY
Past Use that Caused Contam: NONE SPECIFIED
Potential Media Affected: NONE SPECIFIED
Potential Contamin of Concern:

ACID SOLUTION 2>PH WITH METALS, HALOGENATED SOLVENTS, LEAD

Site History:

Status: REFER: OTHER AGENCY
Program Type: HISTORICAL
CalEnviroScreen Score: 76-80%
Summary Link: http://www.envirostor.dtsc.ca.gov/public/profile_report?global_id=43340081

Completed Activities

Title: Site Screening
Title Link: http://www.envirostor.dtsc.ca.gov/public/final_documents2?global_id=43340081&doc_id=5003249
Area Name:
Area Link:
Sub Area:
Sub Area Link:
Document Type: Site Screening
Date Completed: 7/1/1991
Comments: Though the operation process and waste handling practices at thie site do not appear to be hazardous to humen health and/or the environment, no verification has been conducted. The EPA's FIT program did not conduct a site reconnaisance visit to verify the facts. This fenced facility comprised of a single 20,000 sq ft warehouse building and asphalt pavement around it, was started in 1978 by James Price. Asco operates a busi- ness fo sheet metal fabrication and servicing & in- stallation of residential air conditioning units. Asco's operations involve a small quantity of hydro- chloric acid (HCL), R-22 freon and generates eet lead scraps. The site was suspected to be potential source of high levels of methylene chloride in site soils of Olin Corp., an adjacent site. Both a history of chemical usage and waste disposal practice at asco have proved asco to be hamless in the matter. Asco's location, process or waste management practice also do not appear to have potential of propagatin contami- nation through groundwater, surface water, air or contact routes. The site is currently under the oversight of the city of Morgan Hill Fire Depart- ment with no involvement of the Regional Water Quality control Board (RWQCB) or the Department.

Map Key	Number of Records	Direction	Distance (mi/ft)	Elev/Diff (ft)	Site	DB
44	1 of 1	NE	0.26 / 1,356.28	343.33 / 2	HENRY T. AND HISAKO HIGASHI 620 SAN PEDRO AVE MORGAN HILL CA 95037	LUST

Global ID: T0608502215
Status: COMPLETED - CASE CLOSED
Status Date: 1995-12-13 00:00:00
Case Type: LUST CLEANUP SITE
Date Source: LUST Cleanup Sites from GeoTracker Search; LUST Cleanup Sites from GeoTracker Cleanup Sites Data Download
County: SANTA CLARA
Latitude: 37.1240807
Longitude: -121.6358414

LUST Cleanup Sites from GeoTracker Cleanup Sites Data Download - Facilities Detail

RB Case Number:	893	***Potential COC:***	Gasoline
Local Case Number:		***How Discovered:***	Other Means
Begin Date:	1990-10-28 00:00:00	***Stop Method:***	
Lead Agency:	CENTRAL COAST RWQCB (REGION 3)	***Stop Description:***	
Local Agency:	SANTA CLARA COUNTY LOP	***Case Worker:***	RB
CUF Case:	NO	***File Location:***	

Potential Media of Concern: Other Groundwater (uses other than drinking water)
How Discovered Description:
Calwater Watershed Name: Pajaro River - South Santa Clara Valley (305.30)
DWR GW Subbasin Name: Gilroy-Hollister Valley - Llagas Area (3-003.01)
Disadvantaged Community:
Site History:

Regulatory Activity

Action Type: ENFORCEMENT
Date : 1995-12-13 00:00:00
Action: Closure/No Further Action Letter

Action Type: RESPONSE
Date : 1993-04-20 00:00:00
Action: Other Report / Document

Action Type: Other
Date : 1990-10-28 00:00:00
Action: Leak Reported

Regulatory Contacts

Contact Type:	Local Agency Caseworker	***Address:***	1555 Berger Drive, Suite 300
Contact Name:	UST CASE WORKER	***Email:***	
City:	SAN JOSE	***Phone Number:***	4089183400
Organization Name:	SANTA CLARA COUNTY LOP		
Contact Type:	Regional Board Caseworker	***Address:***	895 AEROVISTA PL, SUITE 101
Contact Name:	RB3 STAFF	***Email:***	centralcoast@waterboards.ca.gov
City:	SAN LUIS OBISPO	***Phone Number:***	8055493147
Organization Name:	CENTRAL COAST RWQCB (REGION 3)		

Status History

Status: Completed - Case Closed
Status Date: 1995-12-13 00:00:00

Status: Open - Verification Monitoring
Status Date: 1994-11-21 00:00:00

Status: Open - Site Assessment
Status Date: 1991-11-10 00:00:00

Status: Open - Case Begin Date
Status Date: 1990-10-28 00:00:00

LUST Cleanup Sites from GeoTracker Search - Regulatory Profile(as of Jan 18, 2019)

Site Facility Name:	HENRY T. AND HISAKO HIGASHI	***Address:***	620 SAN PEDRO AVE
Site Facility Type:	LUST CLEANUP SITE	***City:***	MORGAN HILL
Cleanup Status:	COMPLETED - CASE CLOSED	***Zip:***	95037
Project Status:		***County:***	SANTA CLARA
Potential COC:	GASOLINE	***CUF Claim:***	
WDR Place Type:		***CUF Priority Assig:***	
WDR File:		***CUF Amount Paid:***	

WDR Order:
File Location:
Designated Beneficial Use: MUN, AGR, IND, PROC
Project Oversight Agencies:
Report Link: http://geotracker.waterboards.ca.gov/profile_report?global_id=T0608502215
Cleanup Status Detail: COMPLETED - CASE CLOSED AS OF 12/13/1995
Cleanup History Link: http://geotracker.waterboards.ca.gov/profile_report_include?global_id=T0608502215&tabname=regulatoryhistory
Potential Media Of Concern: OTHER GROUNDWATER (USES OTHER THAN DRINKING WATER)
User Defined Beneficial Use: NONE SPECIFIED
DWR GW Sub Basin: Gilroy-Hollister Valley - Llagas Area (3-003.01)
Calwater Watershed Name: Pajaro River - South Santa Clara Valley (305.30)
Post Closure Site Management:
Future Land Use:
Cleanup Oversight Agencies: CENTRAL COAST RWQCB (REGION 3) (LEAD) - CASE #: 893
CASEWORKER: RB3 STAFF
SANTA CLARA COUNTY LOP
CASEWORKER: UST CASE WORKER
SANTA CLARA VALLEY WATER DISTRICT
Site History:

No site history available

LUST Cleanup Sites from GeoTracker Search - Cleanup Action Report(as of Jan 18, 2019)

Status: Completed - Case Closed
Date : 12/13/1995

Status: Open - Verification Monitoring
Date : 11/21/1994

Status: Open - Site Assessment
Date : 11/10/1991

Status: Open - Case Begin Date
Date : 10/28/1990

LUST Cleanup Sites from GeoTracker Search - Regulatory Activities(as of Jan 18, 2019)

Action Type: Other Regulatory Actions
Action Date: 12/13/1995
Received Issue Date: 12/13/1995
Action: Closure/No Further Action Letter
Doc Link: http://geotracker.waterboards.ca.gov/view_documents?global_id=T0608502215&enforcement_id=6153157&temptable=ENFORCEMENT

Action Type: Response Requested - Other
Action Date: 4/20/1993
Received Issue Date: 4/20/1993
Action: Other Report / Document
Doc Link: http://geotracker.waterboards.ca.gov/view_documents_all?global_id=T0608502215&doc_id=5765552

Action Type: Leak Action
Action Date: 10/28/1990
Received Issue Date:
Action: Leak Reported
Doc Link:

LUST Cleanup Sites from GeoTracker Search - Documents(as of Jan 18, 2019)

Document Type: Site Documents
Document Date: 12/13/1995
Size :
Submitted By: COUNTY OF SANTA CLARA STUDENT INTERN (REGULATOR)
Type: CLOSURE/NO FURTHER ACTION LETTER
Submitted:
Title: UNKNOWN
Title Link: http://geotracker.waterboards.ca.gov/view_documents?global_id=T0608502215&enforcement_id=6153157

Map Key	Number of Records	Direction	Distance (mi/ft)	Elev/Diff (ft)	Site	DB

Document Type:	Site Documents	**Size :**	
Document Date:	4/20/1993	**Submitted By:**	COUNTY OF SANTA CLARA STUDENT INTERN (REGULATOR)
Type:	OTHER REPORT / DOCUMENT	**Submitted:**	
Title:	SCVWD ELECTRONIC FILES - REGULATOR RESPONSE		
Title Link:	http://geotracker.waterboards.ca.gov/view_documents?global_id=T0608502215&document_id=5765552		

45	1 of 3	SSE	0.27 / 1,412.34	336.91 / -5	ASCO AIR CONDITIONING 16250 RAILROAD AVENUE MORGAN HILL CA 95037	CERCLIS

Site ID:	0903707	**RNPL Status Code:**	N
Site EPA ID:	CAD983566142	**NPL Status:**	Not on the NPL
Site Street Address 2:		**RFED Facility Code:**	N
Site County Name:	SANTA CLARA	**RFED Facility Desc:**	Not a Federal Facility
Site FIPS Code:	06085	**USGS Hydro Unit No.:**	18060002
Region Code:	09	**Site Cong. Dist. Code:**	12
Site SMSA No.:	7400	**ROT Desc:**	Private
Site Prim. Latitude:	37D07M42S	**FR NPL Update No.:**	
Site Prim. Longitude:	121D39M06S	**RFRA Code:**	
Lat Long Source:			
RNON NPL Status Desc:	NFRAP-Site does not qualify for the NPL based on existing information		

CERCLIS Assess History

OU ID:	00	**RALT Short Name:**	
Act Code ID:		**Act Start Date:**	
RAT Code:		**Act Complete Date:**	
RAT Short Name:		**AGT Order No.:**	0
RAT Name:		**SH OU:**	
RAT Hist. Only Flag:		**SH Code:**	
RAT NSI Indicator:		**SH Seq:**	
RAT Level:		**SH Start Date:**	
RAT DEF OU:		**SH Complete Date:**	
RFBS Code:		**SH Lead:**	
SPA Code:			
RAT Def:			
Site Desc:	No description available .		
Site Alias:	No alias data available		

CERCLIS Assess History

OU ID:	00	**RALT Short Name:**	EPA In-House
Act Code ID:	001	**Act Start Date:**	
RAT Code:	VS	**Act Complete Date:**	2/14/1991 00:00:00
RAT Short Name:	ARCH SITE	**AGT Order No.:**	1500
RAT Name:	ARCHIVE SITE	**SH OU:**	
RAT Hist. Only Flag:		**SH Code:**	
RAT NSI Indicator:	B	**SH Seq:**	
RAT Level:	1	**SH Start Date:**	
RAT DEF OU:	00	**SH Complete Date:**	
RFBS Code:		**SH Lead:**	
SPA Code:	13		
RAT Def:	The decision is made that no further activity is planned at the site.		
Site Desc:			
Site Alias:			

CERCLIS Assess History

OU ID:	00	**RALT Short Name:**	EPA Fund
Act Code ID:	001	**Act Start Date:**	
RAT Code:	DS	**Act Complete Date:**	2/16/1990 00:00:00
RAT Short Name:	DISCVRY	**AGT Order No.:**	10

Map Key	Number of Records	Direction	Distance (mi/ft)	Elev/Diff (ft)	Site	DB

RAT Name:	DISCOVERY	**SH OU:**	
RAT Hist. Only Flag:		**SH Code:**	
RAT NSI Indicator:	B	**SH Seq:**	
RAT Level:	1	**SH Start Date:**	
RAT DEF OU:	00	**SH Complete Date:**	
RFBS Code:		**SH Lead:**	
SPA Code:	13		

RAT Def: The process by which a potential hazardous waste site is brought to the attention of the EPA. The process can occur through the use of several mechanisms such as a phone call or referral by another government agency.

Site Desc:
Site Alias:

CERCLIS Assess History

OU ID:	00	**RALT Short Name:**	EPA Fund
Act Code ID:	001	**Act Start Date:**	
RAT Code:	PA	**Act Complete Date:**	2/14/1991 00:00:00
RAT Short Name:	PA	**AGT Order No.:**	130
RAT Name:	PRELIMINARY ASSESSMENT	**SH OU:**	
RAT Hist. Only Flag:		**SH Code:**	
RAT NSI Indicator:	B	**SH Seq:**	
RAT Level:	1	**SH Start Date:**	
RAT DEF OU:	00	**SH Complete Date:**	
RFBS Code:	P	**SH Lead:**	
SPA Code:	13		

RAT Def: Collection of diverse existing information about the source and nature of the site hazard. It is EPA policy to complete the preliminary assessment within one year of site discovery.

Site Desc:
Site Alias:

45	2 of 3	SSE	0.27 / 1,412.34	336.91 / -5	ASCO AIR CONDITIONING 16250 RAILROAD AVENUE MORGAN HILL CA 95037	CERCLIS NFRAP

Site ID:	903707	**Site FIPS Code:**	6085
Site EPA ID:	CAD983566142	**Region Code:**	9
Site Parent ID:		**Site Cong. Dist. Code:**	12
Site County Name:	SANTA CLARA	**Federal Facility:**	
Parent Site Name:			

CERCLIS-NFRAP Assess History

OU ID:	0	**Act Start Date:**	
Act Code ID:	1	**Act Complete Date:**	2/14/1991
RAT Code:	PA	**AGT Order No.:**	130
RAT Short Name:	PA	**SH OU:**	
RAT Name:	PRELIMINARY ASSESSMENT	**SH Code:**	
RAT Hist. Only Flag:		**SH Seq:**	
RAT NSI Indicator:	B	**SH Start Date:**	
RAT Level:	1	**SH Complete Date:**	
RAT DEF OU:	00	**SH Lead:**	
RFBS Code:	P	**SH Qual:**	
SPA Code:	13	**RAQ Act. Qual Short:**	NFRAP
RALT Short Name:	EPA Fund	**RNPL Status Code:**	N

RAT Def: Collection of diverse existing information about the source and nature of the site hazard. It is EPA policy to complete the preliminary assessment within one year of site discovery.

RNON NPL Status Desc: NFRAP-Site does not qualify for the NPL based on existing information

CERCLIS-NFRAP Assess History

OU ID:	0	**Act Start Date:**	
Act Code ID:	1	**Act Complete Date:**	2/14/1991
RAT Code:	VS	**AGT Order No.:**	1500
RAT Short Name:	ARCH SITE	**SH OU:**	
RAT Name:	ARCHIVE SITE	**SH Code:**	

RAT Hist. Only Flag:		**SH Seq:**	
RAT NSI Indicator:	B	**SH Start Date:**	
RAT Level:	1	**SH Complete Date:**	
RAT DEF OU:	00	**SH Lead:**	
RFBS Code:		**SH Qual:**	
SPA Code:	13	**RAQ Act. Qual Short:**	
RALT Short Name:	EPA In-House	**RNPL Status Code:**	N
RAT Def:	The decision is made that no further activity is planned at the site.		
RNON NPL Status Desc:	NFRAP-Site does not qualify for the NPL based on existing information		

CERCLIS-NFRAP Assess History

OU ID:	0	**Act Start Date:**	
Act Code ID:	1	**Act Complete Date:**	2/16/1990
RAT Code:	DS	**AGT Order No.:**	10
RAT Short Name:	DISCVRY	**SH OU:**	
RAT Name:	DISCOVERY	**SH Code:**	
RAT Hist. Only Flag:		**SH Seq:**	
RAT NSI Indicator:	B	**SH Start Date:**	
RAT Level:	1	**SH Complete Date:**	
RAT DEF OU:	00	**SH Lead:**	
RFBS Code:		**SH Qual:**	
SPA Code:	13	**RAQ Act. Qual Short:**	
RALT Short Name:	EPA Fund	**RNPL Status Code:**	N
RAT Def:	The process by which a potential hazardous waste site is brought to the attention of the EPA. The process can occur through the use of several mechanisms such as a phone call or referral by another government agency.		
RNON NPL Status Desc:	NFRAP-Site does not qualify for the NPL based on existing information		

45	3 of 3	SSE	0.27 / 1,412.34	336.91 / -5	ASCO AIR CONDITIONING 16250 RAILROAD AVENUE MORGAN HILL CA 95037	SEMS ARCHIVE

Site ID:	0903707	**FIPS Code:**	06085
EPA ID:	CAD983566142	**Cong District:**	12
NPL:	Not on the NPL	**Region:**	09
Federal Facility:	No	**County:**	SANTA CLARA
Non NPL Status:	NFRAP-Site does not qualify for the NPL based on existing information		

Action Information

Operable Units:	00	**Start Actual:**	02/16/1990
Action Code:	DS	**Finish Actual:**	02/16/1990
Action Name:	DISCVRY	**Qual:**	
SEQ:	1	**Curr Action Lead:**	EPA Perf
Operable Units:	00	**Start Actual:**	
Action Code:	VS	**Finish Actual:**	02/14/1991
Action Name:	ARCH SITE	**Qual:**	
SEQ:	1	**Curr Action Lead:**	EPA Perf In-Hse
Operable Units:	00	**Start Actual:**	
Action Code:	PA	**Finish Actual:**	02/14/1991
Action Name:	PA	**Qual:**	N
SEQ:	1	**Curr Action Lead:**	EPA Perf
Operable Units:	00	**Start Actual:**	
Action Code:	VS	**Finish Actual:**	02/14/1991
Action Name:	ARCH SITE	**Qual:**	
SEQ:	1	**Curr Action Lead:**	EPA Perf In-Hse
Operable Units:	00	**Start Actual:**	02/16/1990
Action Code:	DS	**Finish Actual:**	02/16/1990
Action Name:	DISCVRY	**Qual:**	
SEQ:	1	**Curr Action Lead:**	EPA Perf
Operable Units:	00	**Start Actual:**	

Map Key	Number of Records	Direction	Distance (mi/ft)	Elev/Diff (ft)	Site	DB

Action Code:	PA	**Finish Actual:**	02/14/1991
Action Name:	PA	**Qual:**	N
SEQ:	1	**Curr Action Lead:**	EPA Perf

Map Key	Number of Records	Direction	Distance (mi/ft)	Elev/Diff (ft)	Site	DB
46	1 of 1	SSW	0.27 / 1,420.48	332.36 / -9	Titan Precision Products Inc 16260 CHURCH ST STE 140 MORGAN HILL CA 95037	DELISTED HAZ

Siteid:	76682
Latitude:	37.117370
Longitude:	-121.642270
Original Source:	CHAZ
Record Date:	30-MAY-2017

Map Key	Number of Records	Direction	Distance (mi/ft)	Elev/Diff (ft)	Site	DB
47	1 of 1	S	0.28 / 1,497.67	332.18 / -9	SEMICONDUCTOR TOOLING SERV INC 219 VINEYARD CT MORGAN HILL CA 95037	DELISTED HAZ

Siteid:	382870
Latitude:	37.116936
Longitude:	-121.641685
Original Source:	CHAZ
Record Date:	30-MAY-2017

Map Key	Number of Records	Direction	Distance (mi/ft)	Elev/Diff (ft)	Site	DB
48	1 of 1	NE	0.30 / 1,567.80	346.22 / 5	Henry T. & Hisako Higashi 620 San Pedro Ave Morgan Hill CA	SANTACLARA LO

SCVWD ID:	09S3E27E01f
Closure Date:	12/13/1995
Link:	http://lustop.sccgov.org/files/09S3E27E01f/

Map Key	Number of Records	Direction	Distance (mi/ft)	Elev/Diff (ft)	Site	DB
49	1 of 1	ESE	0.32 / 1,666.46	334.03 / -7	DJ Glass Factory 16080 CAPUTO DR STE 160 MORGAN HILL CA 95037	DELISTED HAZ

Siteid:	380472
Latitude:	37.118880
Longitude:	-121.634250
Original Source:	CHAZ
Record Date:	30-MAY-2017

Map Key	Number of Records	Direction	Distance (mi/ft)	Elev/Diff (ft)	Site	DB
50	1 of 1	W	0.33 / 1,751.12	336.38 / -5	WORLD OIL #52 16720 MONTEREY MORGAN HILL CA 95037	LUST

Global ID:	T0608502184	**County:**	SANTA CLARA
Status:	COMPLETED - CASE CLOSED	**Latitude:**	37.1215565225376
Status Date:	2015-09-10 00:00:00	**Longitude:**	-121.647491455078
Case Type:	LUST CLEANUP SITE		
Date Source:	LUST Cleanup Sites from GeoTracker Search; LUST Cleanup Sites from GeoTracker Cleanup Sites Data Download		

LUST Cleanup Sites from GeoTracker Cleanup Sites Data Download - Facilities Detail

RB Case Number:	3411	**Potential COC:**	Gasoline
Local Case Number:	09S3E28L01f	**How Discovered:**	Site Assessment/Site Investigation
Begin Date:	1986-04-07 00:00:00	**Stop Method:**	Repair Product Piping, Replace Vapor Recovery Piping

Lead Agency:	SANTA CLARA COUNTY LOP	**Stop Description:**	
Local Agency:	SANTA CLARA COUNTY LOP	**Case Worker:**	AC
CUF Case:	YES	**File Location:**	All Files are on GeoTracker or in the Local Agency Database

Potential Media of Concern: Aquifer used for drinking water supply
How Discovered Description:
Calwater Watershed Name: Pajaro River - South Santa Clara Valley (305.30)
DWR GW Subbasin Name: Gilroy-Hollister Valley - Llagas Area (3-003.01)
Disadvantaged Community:
Site History:

As of August 2102, DEH has required additional soil and groundwater investigation (for soil and groundwater data gaps) , and the preparation of a SCM for this site.

Regulatory Activity

Action Type: ENFORCEMENT
Date : 2015-09-10 00:00:00
Action: Closure/No Further Action Letter

Action Type: RESPONSE
Date : 2015-09-02 00:00:00
Action: Well Destruction Report

Action Type: ENFORCEMENT
Date : 2015-06-19 00:00:00
Action: Staff Letter

Action Type: ENFORCEMENT
Date : 2015-03-25 00:00:00
Action: Staff Letter

Action Type: ENFORCEMENT
Date : 2015-02-03 00:00:00
Action: Rescission of Enforcement Action

Action Type: ENFORCEMENT
Date : 2014-12-08 00:00:00
Action: Staff Letter

Action Type: ENFORCEMENT
Date : 2014-10-01 00:00:00
Action: Notification - Public Notice of Case Closure

Action Type: ENFORCEMENT
Date : 2013-10-24 00:00:00
Action: Staff Letter

Action Type: RESPONSE
Date : 2013-10-24 00:00:00
Action: Correspondence

Action Type: ENFORCEMENT
Date : 2013-02-12 00:00:00
Action: Staff Letter

Action Type: RESPONSE
Date : 2013-01-25 00:00:00
Action: Conceptual Site Model

Action Type: RESPONSE
Date : 2013-01-09 00:00:00
Action: Other Report / Document

Action Type: ENFORCEMENT
Date : 2012-12-21 00:00:00
Action: Staff Letter

Action Type: ENFORCEMENT
Date : 2012-08-07 00:00:00
Action: Staff Letter

Action Type: RESPONSE
Date : 2012-07-27 00:00:00
Action: Soil and Water Investigation Workplan - Regulator Responded

Action Type: RESPONSE
Date : 2012-07-27 00:00:00
Action: Other Workplan

Action Type: ENFORCEMENT
Date : 2012-06-18 00:00:00
Action: Staff Letter

Action Type: RESPONSE
Date : 2012-03-19 00:00:00
Action: Other Workplan

Action Type: ENFORCEMENT
Date : 2012-02-16 00:00:00
Action: Staff Letter

Action Type: RESPONSE
Date : 2011-10-30 00:00:00
Action: Monitoring Report - Semi-Annually - Regulator Responded

Action Type: RESPONSE
Date : 2011-08-01 00:00:00
Action: Correspondence

Action Type: RESPONSE
Date : 2011-04-30 00:00:00
Action: Monitoring Report - Semi-Annually

Action Type: RESPONSE
Date : 2011-04-30 00:00:00
Action: Monitoring Report - Quarterly

Action Type: RESPONSE
Date : 2011-01-06 00:00:00
Action: Other Report / Document

Action Type: RESPONSE
Date : 2010-10-31 00:00:00
Action: Monitoring Report - Semi-Annually

Action Type: RESPONSE
Date : 2010-10-29 00:00:00
Action: Monitoring Report - Semi-Annually

Action Type: RESPONSE
Date : 2010-04-30 00:00:00
Action: Monitoring Report - Semi-Annually

Action Type: ENFORCEMENT
Date : 2010-03-30 00:00:00
Action: Staff Letter - #0102033

Action Type: RESPONSE
Date : 2009-10-31 00:00:00
Action: Monitoring Report - Semi-Annually

Action Type: RESPONSE
Date : 2009-10-29 00:00:00
Action: Remedial Progress Report

Action Type: ENFORCEMENT
Date : 2009-09-28 00:00:00
Action: Staff Letter - #9002829

Action Type: RESPONSE
Date : 2009-04-22 00:00:00
Action: Well Destruction Workplan

Action Type: RESPONSE
Date : 2009-03-25 00:00:00
Action: Other Report / Document

Action Type: RESPONSE
Date : 2008-06-25 00:00:00
Action: Well Destruction Report

Action Type: ENFORCEMENT
Date : 2007-06-19 00:00:00
Action: Staff Letter

Action Type: RESPONSE
Date : 2007-04-30 00:00:00
Action: Other Report / Document

Action Type: RESPONSE
Date : 2006-05-23 00:00:00
Action: CAP/RAP - Other Report

Action Type: RESPONSE
Date : 2005-10-24 00:00:00
Action: Other Report / Document

Action Type: RESPONSE
Date : 2005-10-04 00:00:00
Action: NPDES / WDR Reports

Action Type: RESPONSE
Date : 2004-11-30 00:00:00
Action: CAP/RAP - Feasibility Study Report

Action Type: ENFORCEMENT
Date : 2004-06-17 00:00:00
Action: Staff Letter - #44161

Action Type: RESPONSE
Date : 2004-06-08 00:00:00
Action: Other Report / Document

Action Type: RESPONSE
Date : 2004-02-19 00:00:00
Action: Other Workplan

Action Type: RESPONSE
Date : 2004-01-30 00:00:00
Action: Proposed Plan

Action Type: RESPONSE
Date : 2003-05-05 00:00:00
Action: Monitoring Report - Quarterly

Action Type: RESPONSE
Date : 2003-02-22 00:00:00
Action: Monitoring Report - Quarterly

Action Type: RESPONSE
Date : 2003-02-21 00:00:00
Action: Monitoring Report - Quarterly

Action Type: RESPONSE

Date : 2002-11-25 00:00:00
Action: Monitoring Report - Quarterly

Action Type: RESPONSE
Date : 2002-11-20 00:00:00
Action: Soil and Water Investigation Report

Action Type: ENFORCEMENT
Date : 2002-06-12 00:00:00
Action: Staff Letter - #37990

Action Type: RESPONSE
Date : 2002-06-11 00:00:00
Action: Verbal Communication

Action Type: RESPONSE
Date : 2002-05-03 00:00:00
Action: Monitoring Report - Quarterly

Action Type: RESPONSE
Date : 2002-03-18 00:00:00
Action: Other Workplan

Action Type: RESPONSE
Date : 2001-12-07 00:00:00
Action: Monitoring Report - Quarterly

Action Type: RESPONSE
Date : 2001-11-07 00:00:00
Action: Other Workplan

Action Type: ENFORCEMENT
Date : 2001-10-26 00:00:00
Action: Staff Letter - #18561

Action Type: RESPONSE
Date : 2001-06-19 00:00:00
Action: Other Workplan

Action Type: RESPONSE
Date : 2001-04-30 00:00:00
Action: Monitoring Report - Quarterly

Action Type: ENFORCEMENT
Date : 2001-04-13 00:00:00
Action: Staff Letter - #18557

Action Type: RESPONSE
Date : 2001-01-31 00:00:00
Action: Monitoring Report - Quarterly

Action Type: RESPONSE
Date : 2000-10-30 00:00:00
Action: Monitoring Report - Quarterly

Action Type: RESPONSE
Date : 2000-09-15 00:00:00
Action: Other Workplan

Action Type: REMEDIATION
Date : 2000-08-23 00:00:00
Action: Pump & Treat (P&T) Groundwater

Action Type: RESPONSE
Date : 2000-07-31 00:00:00
Action: Monitoring Report - Quarterly

Action Type: ENFORCEMENT
Date : 2000-07-26 00:00:00

Action: Waste Discharge Requirements

Action Type: RESPONSE
Date : 2000-04-11 00:00:00
Action: CAP/RAP - Feasibility Study Report

Action Type: RESPONSE
Date : 2000-01-31 00:00:00
Action: Monitoring Report - Quarterly

Action Type: ENFORCEMENT
Date : 2000-01-15 00:00:00
Action: Staff Letter - #18545

Action Type: RESPONSE
Date : 1999-11-04 00:00:00
Action: Well Installation Report

Action Type: RESPONSE
Date : 1999-10-31 00:00:00
Action: Monitoring Report - Quarterly

Action Type: RESPONSE
Date : 1999-07-30 00:00:00
Action: Monitoring Report - Quarterly

Action Type: ENFORCEMENT
Date : 1999-07-15 00:00:00
Action: Staff Letter - #18541

Action Type: RESPONSE
Date : 1999-03-01 00:00:00
Action: Other Report / Document

Action Type: ENFORCEMENT
Date : 1999-01-15 00:00:00
Action: Staff Letter - #18549

Action Type: RESPONSE
Date : 1998-08-24 00:00:00
Action: Soil and Water Investigation Workplan

Action Type: RESPONSE
Date : 1998-08-19 00:00:00
Action: Corrective Action Plan / Remedial Action Plan

Action Type: ENFORCEMENT
Date : 1998-08-17 00:00:00
Action: Staff Letter - #18547

Action Type: RESPONSE
Date : 1997-10-30 00:00:00
Action: Monitoring Report - Quarterly

Action Type: RESPONSE
Date : 1997-07-31 00:00:00
Action: Monitoring Report - Quarterly

Action Type: ENFORCEMENT
Date : 1997-07-25 00:00:00
Action: Staff Letter - #18535

Action Type: ENFORCEMENT
Date : 1996-12-16 00:00:00
Action: Staff Letter - #18530

Action Type: ENFORCEMENT
Date : 1996-09-15 00:00:00
Action: Staff Letter - #18528

Action Type: ENFORCEMENT
Date : 1996-06-15 00:00:00
Action: Staff Letter - #18526

Action Type: RESPONSE
Date : 1996-05-10 00:00:00
Action: Monitoring Report - Quarterly

Action Type: ENFORCEMENT
Date : 1996-04-30 00:00:00
Action: Staff Letter - #18532

Action Type: ENFORCEMENT
Date : 1996-04-17 00:00:00
Action: Staff Letter - #18524

Action Type: RESPONSE
Date : 1996-03-21 00:00:00
Action: Other Report / Document

Action Type: ENFORCEMENT
Date : 1996-03-16 00:00:00
Action: Staff Letter - #18522

Action Type: ENFORCEMENT
Date : 1996-02-06 00:00:00
Action: Staff Letter - #18520

Action Type: RESPONSE
Date : 1995-02-01 00:00:00
Action: Monitoring Report - Quarterly

Action Type: RESPONSE
Date : 1994-07-13 00:00:00
Action: Correspondence

Action Type: RESPONSE
Date : 1993-10-21 00:00:00
Action: Interim Remedial Action Report

Action Type: RESPONSE
Date : 1993-10-21 00:00:00
Action: Other Report / Document

Action Type: RESPONSE
Date : 1990-11-14 00:00:00
Action: Interim Remedial Action Plan

Action Type: RESPONSE
Date : 1990-06-27 00:00:00
Action: Corrective Action Plan / Remedial Action Plan

Action Type: RESPONSE
Date : 1990-05-24 00:00:00
Action: Corrective Action Plan / Remedial Action Plan

Action Type: RESPONSE
Date : 1990-05-24 00:00:00
Action: Other Workplan

Action Type: RESPONSE
Date : 1990-04-25 00:00:00
Action: Other Workplan

Action Type: RESPONSE
Date : 1990-04-02 00:00:00
Action: Corrective Action Plan / Remedial Action Plan

Action Type: RESPONSE
Date : 1989-12-13 00:00:00
Action: Preliminary Site Assessment Report

Action Type: ENFORCEMENT
Date : 1989-08-18 00:00:00
Action: Notice of Responsibility - #39225

Action Type: RESPONSE
Date : 1989-08-03 00:00:00
Action: Correspondence

Action Type: REMEDIATION
Date : 1988-09-30 00:00:00
Action: Excavation

Action Type: RESPONSE
Date : 1988-07-08 00:00:00
Action: Other Report / Document

Action Type: Other
Date : 1988-03-25 00:00:00
Action: Leak Reported

Action Type: RESPONSE
Date : 1986-06-06 00:00:00
Action: Proposed Plan

Action Type: Other
Date : 1986-03-12 00:00:00
Action: Leak Stopped

Action Type: Other
Date : 1986-02-12 00:00:00
Action: Leak Discovery

Regulatory Contacts

Contact Type: Local Agency Caseworker
Contact Name: AARON COSTA
City: SAN JOSE
Organization Name: SANTA CLARA COUNTY LOP
Address: 1555 Berger Drive, Suite 300
Email: aaron.costa@cep.sccgov.org
Phone Number: 4089181954

Contact Type: Regional Board Caseworker
Contact Name: Regional Water Board
City: OAKLAND
Organization Name: SAN FRANCISCO BAY RWQCB (REGION 2)
Address: 1515 CLAY ST SUITE 1400
Email:
Phone Number:

Status History

Status: Completed - Case Closed
Status Date: 2015-09-10 00:00:00

Status: Open - Eligible for Closure
Status Date: 2013-07-22 00:00:00

Status: Open - Verification Monitoring
Status Date: 1986-05-19 00:00:00

Status: Open - Site Assessment
Status Date: 1986-05-19 00:00:00

Status: Open - Site Assessment
Status Date: 1986-04-11 00:00:00

Status: Open - Case Begin Date
Status Date: 1986-04-07 00:00:00

LUST Cleanup Sites from GeoTracker Search - Regulatory Profile(as of Jan 18, 2019)

Site Facility Name:	WORLD OIL #52	***Address:***	16720 MONTEREY
Site Facility Type:	LUST CLEANUP SITE	***City:***	MORGAN HILL
Cleanup Status:	COMPLETED - CASE CLOSED	***Zip:***	95037
Project Status:		***County:***	SANTA CLARA
Potential COC:	GASOLINE	***CUF Claim:***	2376
WDR Place Type:		***CUF Priority Assig:***	C
WDR File:		***CUF Amount Paid:***	$1,495,000
WDR Order:			

File Location: ALL FILES ARE ON GEOTRACKER OR IN THE LOCAL AGENCY DATABASE
Designated Beneficial Use: MUN, AGR, IND, PROC
Project Oversight Agencies:
Report Link: http://geotracker.waterboards.ca.gov/profile_report?global_id=T0608502184
Cleanup Status Detail: COMPLETED - CASE CLOSED AS OF 9/10/2015
Cleanup History Link: http://geotracker.waterboards.ca.gov/profile_report_include?global_id=T0608502184&tabname=regulatoryhistory
Potential Media Of Concern: AQUIFER USED FOR DRINKING WATER SUPPLY
User Defined Beneficial Use:
DWR GW Sub Basin: Gilroy-Hollister Valley - Llagas Area (3-003.01)
Calwater Watershed Name: Pajaro River - South Santa Clara Valley (305.30)
Post Closure Site Management:
Future Land Use:
Cleanup Oversight Agencies: SANTA CLARA COUNTY LOP (LEAD) - CASE #: 09S3E28L01f
CASEWORKER: AARON COSTA
CENTRAL COAST RWQCB (REGION 3) - CASE #: 3411

Site History:

As of August 2102, DEH has required additional soil and groundwater investigation (for soil and groundwater data gaps) , and the preparation of a SCM for this site.

LUST Cleanup Sites from GeoTracker Search - Cleanup Action Report(as of Jan 18, 2019)

Status: Completed - Case Closed
Date : 9/10/2015

Status: Open - Eligible for Closure
Date : 7/22/2013

Status: Open - Verification Monitoring
Date : 5/19/1986

Status: Open - Site Assessment
Date : 5/19/1986

Status: Open - Site Assessment
Date : 4/11/1986

Status: Open - Case Begin Date
Date : 4/7/1986

LUST Cleanup Sites from GeoTracker Search - Cleanup Action(as of Jan 18, 2019)

Action Type:	PUMP & TREAT (P&T) GROUNDWATER	***Begin Date:***	8/23/2000
Phase:		***End Date:***	9/9/9999
Contaminant Mass Removed:			
Description:			
Action Type:	EXCAVATION	***Begin Date:***	9/30/1988
Phase:		***End Date:***	9/9/9999
Contaminant Mass Removed:			
Description:			

LUST Cleanup Sites from GeoTracker Search - Regulatory Activities(as of Jan 18, 2019)

Action Type: Other Regulatory Actions
Action Date: 9/10/2015
Received Issue Date: 9/10/2015
Action: Closure/No Further Action Letter
Doc Link: http://geotracker.waterboards.ca.gov/view_documents?global_id=T0608502184&enforcement_id=6260018&temptable=ENFORCEMENT

Action Type: Response Requested - Reports
Action Date: *9/2/2015
Received Issue Date: 9/2/2015
Action: Well Destruction Report
Doc Link: http://geotracker.waterboards.ca.gov/view_documents_all?global_id=T0608502184&doc_id=5823019

Action Type: Other Regulatory Actions
Action Date: 6/19/2015
Received Issue Date: 6/19/2015
Action: Staff Letter
Doc Link: http://geotracker.waterboards.ca.gov/view_documents?global_id=T0608502184&enforcement_id=6249074&temptable=ENFORCEMENT

Action Type: Other Regulatory Actions
Action Date: 3/25/2015
Received Issue Date: 3/25/2015
Action: Staff Letter
Doc Link: http://geotracker.waterboards.ca.gov/view_documents?global_id=T0608502184&enforcement_id=6239799&temptable=ENFORCEMENT

Action Type: Enforcement/Orders
Action Date: 2/3/2015
Received Issue Date: 2/3/2015
Action: Rescission of Enforcement Action
Doc Link: http://geotracker.waterboards.ca.gov/view_documents?global_id=T0608502184&enforcement_id=6235241&temptable=ENFORCEMENT

Action Type: Other Regulatory Actions
Action Date: 12/8/2014
Received Issue Date: 12/8/2014
Action: Staff Letter
Doc Link: http://geotracker.waterboards.ca.gov/view_documents?global_id=T0608502184&enforcement_id=6229247&temptable=ENFORCEMENT

Action Type: Notices
Action Date: 10/1/2014
Received Issue Date: 10/1/2014
Action: Notification - Public Notice of Case Closure
Doc Link: http://geotracker.waterboards.ca.gov/view_documents?global_id=T0608502184&enforcement_id=6222598&temptable=ENFORCEMENT

Action Type: Response Requested - Other
Action Date: 10/24/2013
Received Issue Date: 10/24/2013
Action: Correspondence
Doc Link: http://geotracker.waterboards.ca.gov/view_documents_all?global_id=T0608502184&doc_id=5879092

Action Type: Other Regulatory Actions
Action Date: 10/24/2013
Received Issue Date: 10/24/2013
Action: Staff Letter
Doc Link: http://geotracker.waterboards.ca.gov/view_documents?global_id=T0608502184&enforcement_id=6180272&temptable=ENFORCEMENT

Action Type: Other Regulatory Actions
Action Date: 2/12/2013
Received Issue Date: 2/12/2013
Action: Staff Letter
Doc Link: http://geotracker.waterboards.ca.gov/view_documents?global_id=T0608502184&enforcement_id=6149097&temptable=ENFORCEMENT

Action Type: Response Requested - Other
Action Date: *1/25/2013
Received Issue Date: 1/31/2013
Action: Conceptual Site Model
Doc Link: http://geotracker.waterboards.ca.gov/view_documents_all?global_id=T0608502184&doc_id=5731518

Action Type: Response Requested - Other
Action Date: 1/25/2013
Received Issue Date: 1/25/2013
Action: Conceptual Site Model
Doc Link: http://geotracker.waterboards.ca.gov/view_documents_all?global_id=T0608502184&doc_id=5879108

Action Type: Response Requested - Other
Action Date: 1/9/2013
Received Issue Date: 1/9/2013
Action: Other Report / Document
Doc Link: http://geotracker.waterboards.ca.gov/view_documents_all?global_id=T0608502184&doc_id=5886957

Action Type: Other Regulatory Actions
Action Date: 12/21/2012
Received Issue Date: 12/21/2012
Action: Staff Letter
Doc Link: http://geotracker.waterboards.ca.gov/view_documents?global_id=T0608502184&enforcement_id=6145637&temptable=ENFORCEMENT

Action Type: Other Regulatory Actions
Action Date: 8/7/2012
Received Issue Date: 8/7/2012
Action: Staff Letter
Doc Link: http://geotracker.waterboards.ca.gov/view_documents?global_id=T0608502184&enforcement_id=6132854&temptable=ENFORCEMENT

Action Type: Response Requested - Workplans
Action Date: 7/27/2012
Received Issue Date: 7/27/2012
Action: Other Workplan
Doc Link: http://geotracker.waterboards.ca.gov/view_documents_all?global_id=T0608502184&doc_id=5886964

Action Type: Response Requested - Workplans
Action Date: 7/27/2012
Received Issue Date: 7/30/2012
Action: Soil and Water Investigation Workplan - Regulator Responded
Doc Link: http://geotracker.waterboards.ca.gov/view_documents_all?global_id=T0608502184&doc_id=5739127

Action Type: Other Regulatory Actions
Action Date: 6/18/2012
Received Issue Date: 6/18/2012
Action: Staff Letter
Doc Link: http://geotracker.waterboards.ca.gov/view_documents?global_id=T0608502184&enforcement_id=6125262&temptable=ENFORCEMENT

Action Type: Response Requested - Workplans
Action Date: 3/19/2012
Received Issue Date: 3/19/2012
Action: Other Workplan
Doc Link: http://geotracker.waterboards.ca.gov/view_documents_all?global_id=T0608502184&doc_id=5886965

Action Type: Other Regulatory Actions
Action Date: 2/16/2012
Received Issue Date: 2/16/2012
Action: Staff Letter
Doc Link: http://geotracker.waterboards.ca.gov/view_documents?global_id=T0608502184&enforcement_id=6113444&temptable=ENFORCEMENT

Action Type: Response Requested - Reports
Action Date: 10/30/2011
Received Issue Date: 10/29/2011
Action: Monitoring Report - Semi-Annually - Regulator Responded
Doc Link:

Action Type: Response Requested - Other
Action Date: 8/1/2011
Received Issue Date: 8/1/2011
Action: Correspondence
Doc Link: http://geotracker.waterboards.ca.gov/view_documents_all?global_id=T0608502184&doc_id=5879093

Action Type: Response Requested - Reports
Action Date: 4/30/2011
Received Issue Date: 4/30/2011
Action: Monitoring Report - Quarterly
Doc Link: http://geotracker.waterboards.ca.gov/view_documents_all?global_id=T0608502184&doc_id=5886999

Action Type: Response Requested - Reports
Action Date: 4/30/2011
Received Issue Date: 4/29/2011
Action: Monitoring Report - Semi-Annually
Doc Link: http://geotracker.waterboards.ca.gov/view_documents_all?global_id=T0608502184&doc_id=6072103

Action Type: Response Requested - Other
Action Date: 1/6/2011
Received Issue Date: 1/6/2011
Action: Other Report / Document
Doc Link: http://geotracker.waterboards.ca.gov/view_documents_all?global_id=T0608502184&doc_id=5879109

Action Type: Response Requested - Reports
Action Date: 10/31/2010
Received Issue Date: 10/29/2010
Action: Monitoring Report - Semi-Annually
Doc Link:

Action Type: Response Requested - Reports
Action Date: 10/29/2010
Received Issue Date: 10/29/2010
Action: Monitoring Report - Semi-Annually
Doc Link:

Action Type: Response Requested - Reports
Action Date: 10/29/2010
Received Issue Date: 10/29/2010
Action: Monitoring Report - Semi-Annually
Doc Link: http://geotracker.waterboards.ca.gov/view_documents_all?global_id=T0608502184&doc_id=5750300

Action Type: Response Requested - Reports
Action Date: 4/30/2010
Received Issue Date: 4/29/2010
Action: Monitoring Report - Semi-Annually
Doc Link:

Action Type: Other Regulatory Actions
Action Date: 3/30/2010
Received Issue Date: 3/30/2010
Action: Staff Letter - #0102033
Doc Link: http://geotracker.waterboards.ca.gov/view_documents?global_id=T0608502184&enforcement_id=6047067&temptable=ENFORCEMENT

Action Type: Response Requested - Reports
Action Date: 10/31/2009
Received Issue Date: 11/2/2009
Action: Monitoring Report - Semi-Annually
Doc Link:

Action Type: Response Requested - Reports
Action Date: 10/29/2009
Received Issue Date: 10/29/2009
Action: Remedial Progress Report
Doc Link: http://geotracker.waterboards.ca.gov/view_documents_all?global_id=T0608502184&doc_id=5886959

Action Type: Other Regulatory Actions

Action Date: 9/28/2009
Received Issue Date: 9/28/2009
Action: Staff Letter - #9002829
Doc Link: http://geotracker.waterboards.ca.gov/view_documents?global_id=T0608502184&enforcement_id=6031239&temptable=ENFORCEMENT

Action Type: Response Requested - Workplans
Action Date: 4/22/2009
Received Issue Date: 4/22/2009
Action: Well Destruction Workplan
Doc Link: http://geotracker.waterboards.ca.gov/view_documents_all?global_id=T0608502184&doc_id=5886966

Action Type: Response Requested - Other
Action Date: 3/25/2009
Received Issue Date: 3/25/2009
Action: Other Report / Document
Doc Link: http://geotracker.waterboards.ca.gov/view_documents_all?global_id=T0608502184&doc_id=5879100

Action Type: Response Requested - Reports
Action Date: 6/25/2008
Received Issue Date: 6/25/2008
Action: Well Destruction Report
Doc Link: http://geotracker.waterboards.ca.gov/view_documents_all?global_id=T0608502184&doc_id=5879103

Action Type: Other Regulatory Actions
Action Date: 6/19/2007
Received Issue Date: 6/19/2007
Action: Staff Letter
Doc Link: http://geotracker.waterboards.ca.gov/view_documents?global_id=T0608502184&enforcement_id=5986093&temptable=ENFORCEMENT

Action Type: Response Requested - Other
Action Date: 4/30/2007
Received Issue Date: 4/30/2007
Action: Other Report / Document
Doc Link: http://geotracker.waterboards.ca.gov/view_documents_all?global_id=T0608502184&doc_id=5879099

Action Type: Response Requested - Reports
Action Date: 5/23/2006
Received Issue Date: 5/23/2006
Action: CAP/RAP - Other Report
Doc Link: http://geotracker.waterboards.ca.gov/view_documents_all?global_id=T0608502184&doc_id=5879091

Action Type: Response Requested - Other
Action Date: 10/24/2005
Received Issue Date: 10/24/2005
Action: Other Report / Document
Doc Link: http://geotracker.waterboards.ca.gov/view_documents_all?global_id=T0608502184&doc_id=5930108

Action Type: Response Requested - Reports
Action Date: 10/4/2005
Received Issue Date: 10/4/2005
Action: NPDES / WDR Reports
Doc Link: http://geotracker.waterboards.ca.gov/view_documents_all?global_id=T0608502184&doc_id=5886961

Action Type: Response Requested - Reports
Action Date: 11/30/2004
Received Issue Date: 11/30/2004
Action: CAP/RAP - Feasibility Study Report
Doc Link:

Action Type: Other Regulatory Actions
Action Date: 6/17/2004
Received Issue Date: 6/17/2004
Action: Staff Letter - #44161
Doc Link:

Action Type: Response Requested - Other
Action Date: 6/8/2004

Received Issue Date: 6/8/2004
Action: Other Report / Document
Doc Link: http://geotracker.waterboards.ca.gov/view_documents_all?global_id=T0608502184&doc_id=5879078

Action Type: Response Requested - Workplans
Action Date: 2/19/2004
Received Issue Date: 2/19/2004
Action: Other Workplan
Doc Link: http://geotracker.waterboards.ca.gov/view_documents_all?global_id=T0608502184&doc_id=5886967

Action Type: Response Requested - Workplans
Action Date: 1/30/2004
Received Issue Date: 1/30/2004
Action: Proposed Plan
Doc Link: http://geotracker.waterboards.ca.gov/view_documents_all?global_id=T0608502184&doc_id=5886969

Action Type: Response Requested - Reports
Action Date: 5/5/2003
Received Issue Date: 5/5/2003
Action: Monitoring Report - Quarterly
Doc Link:

Action Type: Response Requested - Reports
Action Date: 2/22/2003
Received Issue Date: 2/22/2003
Action: Monitoring Report - Quarterly
Doc Link:

Action Type: Response Requested - Reports
Action Date: 2/21/2003
Received Issue Date: 2/21/2003
Action: Monitoring Report - Quarterly
Doc Link:

Action Type: Response Requested - Reports
Action Date: 11/25/2002
Received Issue Date: 11/25/2002
Action: Monitoring Report - Quarterly
Doc Link:

Action Type: Response Requested - Reports
Action Date: 11/20/2002
Received Issue Date: 11/20/2002
Action: Soil and Water Investigation Report
Doc Link: http://geotracker.waterboards.ca.gov/view_documents_all?global_id=T0608502184&doc_id=5879105

Action Type: Other Regulatory Actions
Action Date: 6/12/2002
Received Issue Date: 6/12/2002
Action: Staff Letter - #37990
Doc Link:

Action Type: Response Requested - Other
Action Date: 6/11/2002
Received Issue Date: 6/11/2002
Action: Verbal Communication
Doc Link: http://geotracker.waterboards.ca.gov/view_documents_all?global_id=T0608502184&doc_id=5879101

Action Type: Response Requested - Reports
Action Date: 5/3/2002
Received Issue Date: 5/3/2002
Action: Monitoring Report - Quarterly
Doc Link:

Action Type: Response Requested - Workplans
Action Date: 3/18/2002
Received Issue Date: 3/18/2002
Action: Other Workplan
Doc Link: http://geotracker.waterboards.ca.gov/view_documents_all?global_id=T0608502184&doc_id=5930111

Action Type: Response Requested - Reports
Action Date: 12/7/2001
Received Issue Date: 12/7/2001
Action: Monitoring Report - Quarterly
Doc Link:

Action Type: Response Requested - Workplans
Action Date: 11/7/2001
Received Issue Date: 11/7/2001
Action: Other Workplan
Doc Link: http://geotracker.waterboards.ca.gov/view_documents_all?global_id=T0608502184&doc_id=5886994

Action Type: Response Requested - Workplans
Action Date: 11/7/2001
Received Issue Date: 11/7/2001
Action: Other Workplan
Doc Link: http://geotracker.waterboards.ca.gov/view_documents_all?global_id=T0608502184&doc_id=5886995

Action Type: Other Regulatory Actions
Action Date: 10/26/2001
Received Issue Date: 10/26/2001
Action: Staff Letter - #18561
Doc Link:

Action Type: Response Requested - Workplans
Action Date: 6/19/2001
Received Issue Date: 6/19/2001
Action: Other Workplan
Doc Link: http://geotracker.waterboards.ca.gov/view_documents_all?global_id=T0608502184&doc_id=5886993

Action Type: Response Requested - Reports
Action Date: 4/30/2001
Received Issue Date: 4/26/2001
Action: Monitoring Report - Quarterly
Doc Link:

Action Type: Other Regulatory Actions
Action Date: 4/13/2001
Received Issue Date: 4/13/2001
Action: Staff Letter - #18557
Doc Link:

Action Type: Response Requested - Reports
Action Date: 1/31/2001
Received Issue Date: 2/6/2001
Action: Monitoring Report - Quarterly
Doc Link:

Action Type: Response Requested - Reports
Action Date: 10/30/2000
Received Issue Date: 10/20/2000
Action: Monitoring Report - Quarterly
Doc Link:

Action Type: Response Requested - Workplans
Action Date: 9/15/2000
Received Issue Date: 9/15/2000
Action: Other Workplan
Doc Link: http://geotracker.waterboards.ca.gov/view_documents_all?global_id=T0608502184&doc_id=5886970

Action Type: Cleanup Action
Action Date: 8/23/2000
Received Issue Date:
Action: Pump & Treat (P&T) Groundwater
Doc Link:

Action Type: Response Requested - Reports
Action Date: 7/31/2000

Received Issue Date: 8/2/2000
Action: Monitoring Report - Quarterly
Doc Link:

Action Type: Enforcement/Orders
Action Date: 7/26/2000
Received Issue Date: 7/26/2000
Action: Waste Discharge Requirements
Doc Link:

Action Type: Response Requested - Reports
Action Date: 4/11/2000
Received Issue Date: 4/11/2000
Action: CAP/RAP - Feasibility Study Report
Doc Link: http://geotracker.waterboards.ca.gov/view_documents_all?global_id=T0608502184&doc_id=5879096

Action Type: Response Requested - Reports
Action Date: 1/31/2000
Received Issue Date: 1/25/2000
Action: Monitoring Report - Quarterly
Doc Link:

Action Type: Other Regulatory Actions
Action Date: 1/15/2000
Received Issue Date: 1/15/2000
Action: Staff Letter - #18545
Doc Link:

Action Type: Response Requested - Reports
Action Date: 11/4/1999
Received Issue Date: 11/4/1999
Action: Well Installation Report
Doc Link: http://geotracker.waterboards.ca.gov/view_documents_all?global_id=T0608502184&doc_id=5879104

Action Type: Response Requested - Reports
Action Date: 10/31/1999
Received Issue Date: 11/1/1999
Action: Monitoring Report - Quarterly
Doc Link:

Action Type: Response Requested - Reports
Action Date: 7/30/1999
Received Issue Date: 7/27/1999
Action: Monitoring Report - Quarterly
Doc Link:

Action Type: Other Regulatory Actions
Action Date: 7/15/1999
Received Issue Date: 7/15/1999
Action: Staff Letter - #18541
Doc Link:

Action Type: Response Requested - Other
Action Date: 3/1/1999
Received Issue Date: 4/13/2000
Action: Other Report / Document
Doc Link:

Action Type: Other Regulatory Actions
Action Date: 1/15/1999
Received Issue Date: 1/15/1999
Action: Staff Letter - #18549
Doc Link:

Action Type: Response Requested - Workplans
Action Date: 8/24/1998
Received Issue Date: 8/24/1998
Action: Soil and Water Investigation Workplan
Doc Link:

Action Type: Response Requested - Workplans
Action Date: 8/19/1998
Received Issue Date: 8/19/1998
Action: Corrective Action Plan / Remedial Action Plan
Doc Link: http://geotracker.waterboards.ca.gov/view_documents_all?global_id=T0608502184&doc_id=5886992

Action Type: Other Regulatory Actions
Action Date: 8/17/1998
Received Issue Date: 8/17/1998
Action: Staff Letter - #18547
Doc Link:

Action Type: Response Requested - Reports
Action Date: 10/30/1997
Received Issue Date: 11/4/1997
Action: Monitoring Report - Quarterly
Doc Link:

Action Type: Response Requested - Reports
Action Date: 7/31/1997
Received Issue Date: 7/31/1997
Action: Monitoring Report - Quarterly
Doc Link:

Action Type: Other Regulatory Actions
Action Date: 7/25/1997
Received Issue Date: 7/25/1997
Action: Staff Letter - #18535
Doc Link:

Action Type: Other Regulatory Actions
Action Date: 12/16/1996
Received Issue Date: 12/16/1996
Action: Staff Letter - #18530
Doc Link:

Action Type: Other Regulatory Actions
Action Date: 9/15/1996
Received Issue Date: 9/15/1996
Action: Staff Letter - #18528
Doc Link:

Action Type: Other Regulatory Actions
Action Date: 6/15/1996
Received Issue Date: 6/15/1996
Action: Staff Letter - #18526
Doc Link:

Action Type: Response Requested - Reports
Action Date: 5/10/1996
Received Issue Date: 5/10/1996
Action: Monitoring Report - Quarterly
Doc Link:

Action Type: Other Regulatory Actions
Action Date: 4/30/1996
Received Issue Date: 4/30/1996
Action: Staff Letter - #18532
Doc Link:

Action Type: Other Regulatory Actions
Action Date: 4/17/1996
Received Issue Date: 4/17/1996
Action: Staff Letter - #18524
Doc Link:

Action Type: Response Requested - Other
Action Date: 3/21/1996

Received Issue Date: 3/21/1996
Action: Other Report / Document
Doc Link: http://geotracker.waterboards.ca.gov/view_documents_all?global_id=T0608502184&doc_id=5879107

Action Type: Other Regulatory Actions
Action Date: 3/16/1996
Received Issue Date: 3/16/1996
Action: Staff Letter - #18522
Doc Link:

Action Type: Other Regulatory Actions
Action Date: 2/6/1996
Received Issue Date: 2/6/1996
Action: Staff Letter - #18520
Doc Link:

Action Type: Response Requested - Reports
Action Date: 2/1/1995
Received Issue Date: 2/1/1995
Action: Monitoring Report - Quarterly
Doc Link: http://geotracker.waterboards.ca.gov/view_documents_all?global_id=T0608502184&doc_id=5887001

Action Type: Response Requested - Other
Action Date: 7/13/1994
Received Issue Date: 7/13/1994
Action: Correspondence
Doc Link: http://geotracker.waterboards.ca.gov/view_documents_all?global_id=T0608502184&doc_id=5879094

Action Type: Response Requested - Other
Action Date: 10/21/1993
Received Issue Date: 10/21/1993
Action: Other Report / Document
Doc Link: http://geotracker.waterboards.ca.gov/view_documents_all?global_id=T0608502184&doc_id=5879098

Action Type: Response Requested - Reports
Action Date: 10/21/1993
Received Issue Date: 10/21/1993
Action: Interim Remedial Action Report
Doc Link: http://geotracker.waterboards.ca.gov/view_documents_all?global_id=T0608502184&doc_id=5879097

Action Type: Response Requested - Workplans
Action Date: 11/14/1990
Received Issue Date: 11/14/1990
Action: Interim Remedial Action Plan
Doc Link: http://geotracker.waterboards.ca.gov/view_documents_all?global_id=T0608502184&doc_id=5886991

Action Type: Response Requested - Workplans
Action Date: 6/27/1990
Received Issue Date: 6/27/1990
Action: Corrective Action Plan / Remedial Action Plan
Doc Link: http://geotracker.waterboards.ca.gov/view_documents_all?global_id=T0608502184&doc_id=5886989

Action Type: Response Requested - Workplans
Action Date: 5/24/1990
Received Issue Date: 5/24/1990
Action: Corrective Action Plan / Remedial Action Plan
Doc Link: http://geotracker.waterboards.ca.gov/view_documents_all?global_id=T0608502184&doc_id=5886988

Action Type: Response Requested - Workplans
Action Date: 5/24/1990
Received Issue Date: 5/24/1990
Action: Other Workplan
Doc Link: http://geotracker.waterboards.ca.gov/view_documents_all?global_id=T0608502184&doc_id=5886962

Action Type: Response Requested - Workplans
Action Date: 4/25/1990
Received Issue Date: 4/25/1990
Action: Other Workplan
Doc Link: http://geotracker.waterboards.ca.gov/view_documents_all?global_id=T0608502184&doc_id=5886987

Action Type: Response Requested - Workplans
Action Date: 4/2/1990
Received Issue Date: 4/2/1990
Action: Corrective Action Plan / Remedial Action Plan
Doc Link: http://geotracker.waterboards.ca.gov/view_documents_all?global_id=T0608502184&doc_id=5886986

Action Type: Response Requested - Reports
Action Date: 12/13/1989
Received Issue Date: 12/13/1989
Action: Preliminary Site Assessment Report
Doc Link: http://geotracker.waterboards.ca.gov/view_documents_all?global_id=T0608502184&doc_id=5879102

Action Type: Notices
Action Date: 8/18/1989
Received Issue Date: 8/18/1989
Action: Notice of Responsibility - #39225
Doc Link:

Action Type: Response Requested - Other
Action Date: 8/3/1989
Received Issue Date: 8/3/1989
Action: Correspondence
Doc Link: http://geotracker.waterboards.ca.gov/view_documents_all?global_id=T0608502184&doc_id=5879095

Action Type: Cleanup Action
Action Date: 9/30/1988
Received Issue Date:
Action: Excavation
Doc Link:

Action Type: Response Requested - Other
Action Date: 7/8/1988
Received Issue Date: 7/8/1988
Action: Other Report / Document
Doc Link: http://geotracker.waterboards.ca.gov/view_documents_all?global_id=T0608502184&doc_id=5879106

Action Type: Leak Action
Action Date: 3/25/1988
Received Issue Date:
Action: Leak Reported
Doc Link:

Action Type: Response Requested - Workplans
Action Date: 6/6/1986
Received Issue Date: 6/6/1986
Action: Proposed Plan
Doc Link: http://geotracker.waterboards.ca.gov/view_documents_all?global_id=T0608502184&doc_id=5886971

Action Type: Leak Action
Action Date: 3/12/1986
Received Issue Date:
Action: Leak Stopped
Doc Link:

Action Type: Leak Action
Action Date: 2/12/1986
Received Issue Date:
Action: Leak Discovery
Doc Link:

LUST Cleanup Sites from GeoTracker Search - Site Maps(as of Jan 18, 2019)

Title: GEO_MAP
Link: http://geotracker.waterboards.ca.gov/esi/uploads/geo_map/2517432928/T0608502184.PDF
Size : 208 KB
Submitted By: KARL BOWERS (AUTH_RP)
Submitted: 9/2/2015

Title: CONFIRMATION BORING ASSESSMENT AND SITE CONCEPTUAL MODEL UPDATE REPORT (CB-3)
Link: http://geotracker.waterboards.ca.gov/esi/uploads/geo_bore/6467178285/T0608502184.PDF
Size : 340 KB
Submitted By: KARL BOWERS (AUTH_RP)
Submitted: 2/12/2013

Title: CONFIRMATION BORING ASSESSMENT AND SITE CONCEPTUAL MODEL UPDATE REPORT (CB-7)
Link: http://geotracker.waterboards.ca.gov/esi/uploads/geo_bore/4673735857/T0608502184.PDF
Size : 325 KB
Submitted By: KARL BOWERS (AUTH_RP)
Submitted: 2/12/2013

Title: CONFIRMATION BORING ASSESSMENT AND SITE CONCEPTUAL MODEL UPDATE REPORT (CB-5)
Link: http://geotracker.waterboards.ca.gov/esi/uploads/geo_bore/4572663784/T0608502184.PDF
Size : 337 KB
Submitted By: KARL BOWERS (AUTH_RP)
Submitted: 2/12/2013

Title: CONFIRMATION BORING ASSESSMENT AND SITE CONCEPTUAL MODEL UPDATE REPORT (CB-2)
Link: http://geotracker.waterboards.ca.gov/esi/uploads/geo_bore/3921598315/T0608502184.PDF
Size : 326 KB
Submitted By: KARL BOWERS (AUTH_RP)
Submitted: 2/12/2013

Title: CONFIRMATION BORING ASSESSMENT AND SITE CONCEPTUAL MODEL UPDATE REPORT (CB-6)
Link: http://geotracker.waterboards.ca.gov/esi/uploads/geo_bore/4543877780/T0608502184.PDF
Size : 335 KB
Submitted By: KARL BOWERS (AUTH_RP)
Submitted: 2/12/2013

Title: CONFIRMATION BORING ASSESSMENT AND SITE CONCEPTUAL MODEL UPDATE REPORT (CB-4)
Link: http://geotracker.waterboards.ca.gov/esi/uploads/geo_bore/2511509001/T0608502184.PDF
Size : 345 KB
Submitted By: KARL BOWERS (AUTH_RP)
Submitted: 2/12/2013

Title: CONFIRMATION BORING ASSESSMENT AND SITE CONCEPTUAL MODEL UPDATE REPORT (CB-1)
Link: http://geotracker.waterboards.ca.gov/esi/uploads/geo_bore/9014985561/T0608502184.PDF
Size : 295 KB
Submitted By: KARL BOWERS (AUTH_RP)
Submitted: 2/12/2013

Title: GEO_MAP
Link: http://geotracker.waterboards.ca.gov/esi/uploads/geo_map/7185504972/T0608502184.PDF
Size : 88 KB
Submitted By: KARL BOWERS (AUTH_RP)
Submitted: 2/12/2013*

Title: MW-18 (MW-18)
Link: http://geotracker.waterboards.ca.gov/esi/uploads/geo_bore/5558566033/T0608502184.PDF
Size : 134 KB
Submitted By: KARL BOWERS (AUTH_RP)
Submitted: 8/28/2008*

Title: MW-20 (MW-20)
Link: http://geotracker.waterboards.ca.gov/esi/uploads/geo_bore/5248503744/T0608502184.PDF
Size : 111 KB
Submitted By: KARL BOWERS (AUTH_RP)
Submitted: 8/28/2008*

Title: GEO_MAP
Link: http://geotracker.waterboards.ca.gov/esi/uploads/geo_map/4955718100/T0608502184.PDF
Size : 156 KB
Submitted By: KARL BOWERS (AUTH_RP)
Submitted: 8/28/2008*

Title: GEO_BORE (ET-MW-32D)
Link: http://geotracker.waterboards.ca.gov/esi/uploads/geo_bore/9857360661/T0608502184.PDF

Size : 155 KB
Submitted By: KARL BOWERS (AUTH_RP)
Submitted: 3/1/2006*

Title: GEO_BORE (ET-MW-32B)
Link: http://geotracker.waterboards.ca.gov/esi/uploads/geo_bore/7337646305/T0608502184.PDF
Size : 155 KB
Submitted By: KARL BOWERS (AUTH_RP)
Submitted: 3/1/2006*

Title: GEO_BORE (E-1)
Link: http://geotracker.waterboards.ca.gov/esi/uploads/geo_bore/9967381119/T0608502184.PDF
Size : 49 KB
Submitted By: KARL BOWERS (AUTH_RP)
Submitted: 3/1/2006*

Title: GEO_BORE (TSG-MW-29B)
Link: http://geotracker.waterboards.ca.gov/esi/uploads/geo_bore/6112808048/T0608502184.PDF
Size : 150 KB
Submitted By: KARL BOWERS (AUTH_RP)
Submitted: 3/1/2006*

Title: GEO_BORE (TSG-MW-26A)
Link: http://geotracker.waterboards.ca.gov/esi/uploads/geo_bore/5015195548/T0608502184.PDF
Size : 131 KB
Submitted By: KARL BOWERS (AUTH_RP)
Submitted: 3/1/2006*

Title: GEO_BORE (ET-MW-31B)
Link: http://geotracker.waterboards.ca.gov/esi/uploads/geo_bore/7342040836/T0608502184.PDF
Size : 138 KB
Submitted By: KARL BOWERS (AUTH_RP)
Submitted: 3/1/2006*

Title: GEO_BORE (ET-MW-33C)
Link: http://geotracker.waterboards.ca.gov/esi/uploads/geo_bore/8954343497/T0608502184.PDF
Size : 158 KB
Submitted By: KARL BOWERS (AUTH_RP)
Submitted: 3/1/2006*

Title: GEO_BORE (TSG-OW-1B)
Link: http://geotracker.waterboards.ca.gov/esi/uploads/geo_bore/6448499381/T0608502184.PDF
Size : 38 KB
Submitted By: KARL BOWERS (AUTH_RP)
Submitted: 3/1/2006*

Title: GEO_BORE (TSG-OW-2B)
Link: http://geotracker.waterboards.ca.gov/esi/uploads/geo_bore/7707218766/T0608502184.PDF
Size : 38 KB
Submitted By: KARL BOWERS (AUTH_RP)
Submitted: 3/1/2006*

Title: GEO_BORE (ET-MW-30A)
Link: http://geotracker.waterboards.ca.gov/esi/uploads/geo_bore/8336637198/T0608502184.PDF
Size : 159 KB
Submitted By: KARL BOWERS (AUTH_RP)
Submitted: 3/1/2006*

Title: GEO_BORE (ET-MW-31D)
Link: http://geotracker.waterboards.ca.gov/esi/uploads/geo_bore/9581486344/T0608502184.PDF
Size : 138 KB
Submitted By: KARL BOWERS (AUTH_RP)
Submitted: 3/1/2006*

Title: GEO_BORE (ET-MW-33B)
Link: http://geotracker.waterboards.ca.gov/esi/uploads/geo_bore/4768925309/T0608502184.PDF
Size : 158 KB
Submitted By: KARL BOWERS (AUTH_RP)
Submitted: 3/1/2006*

Title: GEO_BORE (E-2)
Link: http://geotracker.waterboards.ca.gov/esi/uploads/geo_bore/2791425406/T0608502184.PDF
Size : 46 KB
Submitted By: KARL BOWERS (AUTH_RP)
Submitted: 3/1/2006*

Title: GEO_BORE (TSG-MW-29C)
Link: http://geotracker.waterboards.ca.gov/esi/uploads/geo_bore/3755887687/T0608502184.PDF
Size : 150 KB
Submitted By: KARL BOWERS (AUTH_RP)
Submitted: 3/1/2006*

Title: GEO_BORE (TSG-MW-26B)
Link: http://geotracker.waterboards.ca.gov/esi/uploads/geo_bore/2636889398/T0608502184.PDF
Size : 106 KB
Submitted By: KARL BOWERS (AUTH_RP)
Submitted: 3/1/2006*

Title: GEO_BORE (TSG-MW-26C)
Link: http://geotracker.waterboards.ca.gov/esi/uploads/geo_bore/4049732804/T0608502184.PDF
Size : 131 KB
Submitted By: KARL BOWERS (AUTH_RP)
Submitted: 3/1/2006*

Title: GEO_BORE (TSG-MW-25A)
Link: http://geotracker.waterboards.ca.gov/esi/uploads/geo_bore/2741025626/T0608502184.PDF
Size : 73 KB
Submitted By: KARL BOWERS (AUTH_RP)
Submitted: 3/1/2006*

Title: GEO_BORE (ET-MW-30D)
Link: http://geotracker.waterboards.ca.gov/esi/uploads/geo_bore/5690128922/T0608502184.PDF
Size : 159 KB
Submitted By: KARL BOWERS (AUTH_RP)
Submitted: 3/1/2006*

Title: GEO_BORE (ET-MW-31C)
Link: http://geotracker.waterboards.ca.gov/esi/uploads/geo_bore/4418225944/T0608502184.PDF
Size : 138 KB
Submitted By: KARL BOWERS (AUTH_RP)
Submitted: 3/1/2006*

Title: GEO_BORE (ET-MW-33D)
Link: http://geotracker.waterboards.ca.gov/esi/uploads/geo_bore/6214156925/T0608502184.PDF
Size : 158 KB
Submitted By: KARL BOWERS (AUTH_RP)
Submitted: 3/1/2006*

Title: GEO_BORE (TSG-OW-2A)
Link: http://geotracker.waterboards.ca.gov/esi/uploads/geo_bore/8856506168/T0608502184.PDF
Size : 38 KB
Submitted By: KARL BOWERS (AUTH_RP)
Submitted: 3/1/2006*

Title: GEO_BORE (TSG-MW-27C)
Link: http://geotracker.waterboards.ca.gov/esi/uploads/geo_bore/7214344620/T0608502184.PDF
Size : 141 KB
Submitted By: KARL BOWERS (AUTH_RP)
Submitted: 3/1/2006*

Title: GEO_BORE (MW-24)
Link: http://geotracker.waterboards.ca.gov/esi/uploads/geo_bore/7310102164/T0608502184.PDF
Size : 104 KB
Submitted By: KARL BOWERS (AUTH_RP)
Submitted: 3/1/2006*

Title: GEO_BORE (TSG-MW-28A)
Link: http://geotracker.waterboards.ca.gov/esi/uploads/geo_bore/6194029092/T0608502184.PDF

Size : 125 KB
Submitted By: KARL BOWERS (AUTH_RP)
Submitted: 3/1/2006*

Title: GEO_BORE (TSG-MW-28B)
Link: http://geotracker.waterboards.ca.gov/esi/uploads/geo_bore/8121167838/T0608502184.PDF
Size : 112 KB
Submitted By: KARL BOWERS (AUTH_RP)
Submitted: 3/1/2006*

Title: GEO_BORE (TSG-MW-28C)
Link: http://geotracker.waterboards.ca.gov/esi/uploads/geo_bore/1305053532/T0608502184.PDF
Size : 125 KB
Submitted By: KARL BOWERS (AUTH_RP)
Submitted: 3/1/2006*

Title: GEO_BORE (TSG-OW-1A)
Link: http://geotracker.waterboards.ca.gov/esi/uploads/geo_bore/5314513981/T0608502184.PDF
Size : 38 KB
Submitted By: KARL BOWERS (AUTH_RP)
Submitted: 3/1/2006*

Title: GEO_BORE (TSG-MW-27A)
Link: http://geotracker.waterboards.ca.gov/esi/uploads/geo_bore/4411849796/T0608502184.PDF
Size : 141 KB
Submitted By: KARL BOWERS (AUTH_RP)
Submitted: 3/1/2006*

Title: GEO_BORE (TSG-MW-27B)
Link: http://geotracker.waterboards.ca.gov/esi/uploads/geo_bore/3724654972/T0608502184.PDF
Size : 99 KB
Submitted By: KARL BOWERS (AUTH_RP)
Submitted: 3/1/2006*

Title: GEO_BORE (TSG-MW-25B)
Link: http://geotracker.waterboards.ca.gov/esi/uploads/geo_bore/8967939078/T0608502184.PDF
Size : 130 KB
Submitted By: KARL BOWERS (AUTH_RP)
Submitted: 3/1/2006*

Title: GEO_BORE (TSG-MW-25C)
Link: http://geotracker.waterboards.ca.gov/esi/uploads/geo_bore/2876020133/T0608502184.PDF
Size : 130 KB
Submitted By: KARL BOWERS (AUTH_RP)
Submitted: 3/1/2006*

Title: GEO_BORE (ET-MW-30C)
Link: http://geotracker.waterboards.ca.gov/esi/uploads/geo_bore/3926175773/T0608502184.PDF
Size : 159 KB
Submitted By: KARL BOWERS (AUTH_RP)
Submitted: 3/1/2006*

Title: GEO_BORE (ET-MW-31A)
Link: http://geotracker.waterboards.ca.gov/esi/uploads/geo_bore/8817504703/T0608502184.PDF
Size : 138 KB
Submitted By: KARL BOWERS (AUTH_RP)
Submitted: 3/1/2006*

Title: GEO_BORE (ET-MW-30B)
Link: http://geotracker.waterboards.ca.gov/esi/uploads/geo_bore/1112577140/T0608502184.PDF
Size : 159 KB
Submitted By: KARL BOWERS (AUTH_RP)
Submitted: 3/1/2006*

Title: GEO_BORE (ET-MW-32C)
Link: http://geotracker.waterboards.ca.gov/esi/uploads/geo_bore/6490051090/T0608502184.PDF
Size : 155 KB
Submitted By: KARL BOWERS (AUTH_RP)
Submitted: 3/1/2006*

Title: GEO_MAP
Link: http://geotracker.waterboards.ca.gov/esi/uploads/geo_map/2760663688/T0608502184.pdf
Size : 6,013 KB
Submitted By: STACY MCKENNA (RP)
Submitted: 12/8/2003

LUST Cleanup Sites from GeoTracker Search - Documents(as of Jan 18, 2019)

Document Type: Site Documents **Size :**
Document Date: 9/10/2015 **Submitted By:** CANDACE GARCIA (REGULATOR)
Type: CLOSURE/NO FURTHER ACTION LETTER **Submitted:**
Title: UNKNOWN
Title Link: http://geotracker.waterboards.ca.gov/view_documents?global_id=T0608502184&enforcement_id=6260018

Document Type: Site Documents **Size :** 41,348 KB
Document Date: 9/2/2015 **Submitted By:** KARL BOWERS (AUTH_RP)
Type: WELL DESTRUCTION REPORT **Submitted:**
Title: WELL DESTRUCTION AND SITE CLOSURE REPORT
Title Link: http://geotracker.waterboards.ca.gov/esi/uploads/geo_report/2453437566/T0608502184.PDF

Document Type: Site Documents **Size :**
Document Date: 6/19/2015 **Submitted By:** CHRIS WIDMANN (REGULATOR)
Type: STAFF LETTER **Submitted:**
Title: 2ND EXTENSION APPROVAL
Title Link: http://geotracker.waterboards.ca.gov/view_documents?global_id=T0608502184&enforcement_id=6249074

Document Type: Site Documents **Size :** 1,025 KB
Document Date: 6/15/2015 **Submitted By:** KARL BOWERS (AUTH_RP)
Type: CORRESPONDENCE **Submitted:**
Title: EXTENSION REQUEST FOR WELL DESTRUCTION REPORT
Title Link: http://geotracker.waterboards.ca.gov/esi/uploads/geo_report/1993308365/T0608502184.PDF

Document Type: Site Documents **Size :**
Document Date: 3/25/2015 **Submitted By:** CHRIS WIDMANN (REGULATOR)
Type: STAFF LETTER **Submitted:**
Title: WELL DESTRUCTION EXTENSION APPROVAL
Title Link: http://geotracker.waterboards.ca.gov/view_documents?global_id=T0608502184&enforcement_id=6239799

Document Type: Site Documents **Size :** 875 KB
Document Date: 3/16/2015 **Submitted By:** KARL BOWERS (AUTH_RP)
Type: CORRESPONDENCE **Submitted:**
Title: EXTENSION REQUEST FOR WELL DESTRUCTION REPORT
Title Link: http://geotracker.waterboards.ca.gov/esi/uploads/geo_report/5198004186/T0608502184.PDF

Document Type: Site Documents **Size :**
Document Date: 2/3/2015 **Submitted By:** KENDALL STAHL (REGULATOR)
Type: RESCISSION OF ENFORCEMENT ACTION **Submitted:**
Title: CLEANUP AND ABATEMENT ORDER NO. 86-128 RESCINDED
Title Link: http://geotracker.waterboards.ca.gov/view_documents?global_id=T0608502184&enforcement_id=6235241

Document Type: Site Documents **Size :**
Document Date: 12/8/2014 **Submitted By:** CHRIS WIDMANN (REGULATOR)
Type: STAFF LETTER **Submitted:**
Title: WELL DESTRUCTION DIR
Title Link: http://geotracker.waterboards.ca.gov/view_documents?global_id=T0608502184&enforcement_id=6229247

Document Type: Site Documents **Size :**
Document Date: 10/1/2014 **Submitted By:** CHRIS WIDMANN (REGULATOR)
Type: NOTIFICATION - PUBLIC NOTICE OF CASE CLOSURE **Submitted:**
Title: COMMENT PERIOD ENDS 12/5/2014
Title Link: http://geotracker.waterboards.ca.gov/view_documents?global_id=T0608502184&enforcement_id=6222598

Document Type: Site Documents **Size :** 903 KB
Document Date: 7/8/2014 **Submitted By:** KARL BOWERS (AUTH_RP)
Type: STATUS / PROGRESS REPORTS **Submitted:**
Title: STATUS REPORT FOR QUARTER 2, 2014

Title Link: http://geotracker.waterboards.ca.gov/esi/uploads/geo_report/3441949069/T0608502184.PDF

Document Type: Site Documents **Size :**
Document Date: 10/24/2013 **Submitted By:** CHRIS WIDMANN (REGULATOR)
Type: STAFF LETTER **Submitted:**
Title: LETTER TO ADJACENT PROPERTY OWNER
Title Link: http://geotracker.waterboards.ca.gov/view_documents?global_id=T0608502184&enforcement_id=6180272

Document Type: Site Documents **Size :**
Document Date: 10/24/2013 **Submitted By:** CANDACE GARCIA (REGULATOR)
Type: CORRESPONDENCE **Submitted:**
Title: CORRESPONDENCE FILE FROM LUSTOP 2/16/2012 - 10/24/2013
Title Link: http://geotracker.waterboards.ca.gov/view_documents?global_id=T0608502184&document_id=5879092

Document Type: Site Documents **Size :**
Document Date: 2/12/2013 **Submitted By:** CHRIS WIDMANN (REGULATOR)
Type: STAFF LETTER **Submitted:**
Title: NFA
Title Link: http://geotracker.waterboards.ca.gov/view_documents?global_id=T0608502184&enforcement_id=6149097

Document Type: Site Documents **Size :** 17,840 KB
Document Date: 1/25/2013 **Submitted By:** KARL BOWERS (AUTH_RP)
Type: CONCEPTUAL SITE MODEL **Submitted:**
Title: CONFIRMATION BORING ASSESSMENT AND SITE CINCEPTUAL MODEL UPDATE REPORT
Title Link: http://geotracker.waterboards.ca.gov/esi/uploads/geo_report/4562417209/T0608502184.PDF

Document Type: Site Documents **Size :**
Document Date: 1/25/2013 **Submitted By:** CANDACE GARCIA (REGULATOR)
Type: CONCEPTUAL SITE MODEL **Submitted:**
Title: SITE CONCEPTUAL
Title Link: http://geotracker.waterboards.ca.gov/view_documents?global_id=T0608502184&document_id=5879108

Document Type: Site Documents **Size :** 881 KB
Document Date: 1/10/2013 **Submitted By:** KARL BOWERS (AUTH_RP)
Type: STATUS / PROGRESS REPORTS **Submitted:**
Title: STATUS REPORT FOR QUARTER 4, 2012
Title Link: http://geotracker.waterboards.ca.gov/esi/uploads/geo_report/5984379589/T0608502184.PDF

Document Type: Site Documents **Size :**
Document Date: 1/9/2013 **Submitted By:** CANDACE GARCIA (REGULATOR)
Type: OTHER REPORT / DOCUMENT **Submitted:**
Title: STATUS REPORT 7/1/1987 - 1/9/2013
Title Link: http://geotracker.waterboards.ca.gov/view_documents?global_id=T0608502184&document_id=5886957

Document Type: Site Documents **Size :**
Document Date: 1/9/2013 **Submitted By:** MICHAEL SCHUSTER (REGULATOR)
Type: OTHER REPORT / DOCUMENT **Submitted:**
Title: STATUS REPORT 7/1/1987 - 1/9/2013
Title Link: http://geotracker.waterboards.ca.gov/view_documents?global_id=T0608502184&document_id=5886957

Document Type: Site Documents **Size :**
Document Date: 12/21/2012 **Submitted By:** CHRIS WIDMANN (REGULATOR)
Type: STAFF LETTER **Submitted:**
Title: APPROVAL OF EXTENSION
Title Link: http://geotracker.waterboards.ca.gov/view_documents?global_id=T0608502184&enforcement_id=6145637

Document Type: Site Documents **Size :** 878 KB
Document Date: 12/14/2012 **Submitted By:** KARL BOWERS (AUTH_RP)
Type: OTHER REPORT / DOCUMENT **Submitted:**
Title: EXTENSION REQUEST FOR SITE CONCEPTUAL MODEL REPORT
Title Link: http://geotracker.waterboards.ca.gov/esi/uploads/geo_report/3526914477/T0608502184.PDF

Document Type: Monitoring Reports **Size :** 887 KB
Document Date: 10/16/2012* **Submitted By:** KARL BOWERS (AUTH_RP)
Type: MONITORING REPORT - OTHER **Submitted:**
Title: STATUS REPORT FOR QUARTER 3, 2012
Title Link: http://geotracker.waterboards.ca.gov/esi/uploads/geo_report/3614255785/T0608502184.PDF

Document Type: Site Documents **Size :**

Document Date: 8/7/2012 **Submitted By:** CHRIS WIDMANN (REGULATOR)
Type: STAFF LETTER **Submitted:**
Title: CONFIRMATION SOIL BORING WORK PLAN APPROVAL AND REQUEST FOR SCM
Title Link: http://geotracker.waterboards.ca.gov/view_documents?global_id=T0608502184&enforcement_id=6132854

Document Type: Monitoring Reports **Size :** 891 KB
Document Date: 7/30/2012 **Submitted By:** KARL BOWERS (AUTH_RP)
Type: MONITORING REPORT - SEMI-ANNUALLY **Submitted:**
Title: STATUS REPORT FOR QUARTER 2, 2012
Title Link: http://geotracker.waterboards.ca.gov/esi/uploads/geo_report/1431258440/T0608502184.PDF

Document Type: Site Documents **Size :**
Document Date: 7/27/2012 **Submitted By:** CANDACE GARCIA (REGULATOR)
Type: OTHER WORKPLAN **Submitted:**
Title: WORKPLAN
Title Link: http://geotracker.waterboards.ca.gov/view_documents?global_id=T0608502184&document_id=5886964

Document Type: Site Documents **Size :** 15,997 KB
Document Date: 7/27/2012 **Submitted By:** KARL BOWERS (AUTH_RP)
Type: OTHER REPORT / DOCUMENT **Submitted:**
Title: WO52 2012-07-27 WORK PLAN ADDENDUM FOR CLOSURE BORINGS
Title Link: http://geotracker.waterboards.ca.gov/esi/uploads/geo_report/8444806933/T0608502184.PDF

Document Type: Site Documents **Size :**
Document Date: 6/18/2012 **Submitted By:** CHRIS WIDMANN (REGULATOR)
Type: STAFF LETTER **Submitted:**
Title: REQUEST FOR WP REVISION AND DEFERRAL OF SCM
Title Link: http://geotracker.waterboards.ca.gov/view_documents?global_id=T0608502184&enforcement_id=6125262

Document Type: Site Documents **Size :** 1,090 KB
Document Date: 4/11/2012* **Submitted By:** KARL BOWERS (AUTH_RP)
Type: STATUS / PROGRESS REPORTS **Submitted:**
Title: STATUS REPORT FOR QUARTER 1, 2012
Title Link: http://geotracker.waterboards.ca.gov/esi/uploads/geo_report/7192189037/T0608502184.PDF

Document Type: Site Documents **Size :** 1,002 KB
Document Date: 3/19/2012 **Submitted By:** KARL BOWERS (AUTH_RP)
Type: OTHER REPORT / DOCUMENT **Submitted:**
Title: EXTENSION REQUEST FOR SITE CONCEPTUAL MODEL REPORT
Title Link: http://geotracker.waterboards.ca.gov/esi/uploads/geo_report/3520960509/T0608502184.PDF

Document Type: Site Documents **Size :**
Document Date: 3/19/2012 **Submitted By:** CANDACE GARCIA (REGULATOR)
Type: OTHER WORKPLAN **Submitted:**
Title: WORKPLAN
Title Link: http://geotracker.waterboards.ca.gov/view_documents?global_id=T0608502184&document_id=5886965

Document Type: Site Documents **Size :** 7,318 KB
Document Date: 3/19/2012 **Submitted By:** KARL BOWERS (AUTH_RP)
Type: OTHER REPORT / DOCUMENT **Submitted:**
Title: WORK PLAN FOR CLOSURE BORINGS
Title Link: http://geotracker.waterboards.ca.gov/esi/uploads/geo_report/9663925111/T0608502184.PDF

Document Type: Site Documents **Size :** 8,146 KB
Document Date: 3/19/2012* **Submitted By:** KARL BOWERS (AUTH_RP)
Type: OTHER REPORT / DOCUMENT **Submitted:**
Title: WORK PLAN FOR CLOSURE BORINGS - WITH CORRECT FIGURE 2
Title Link: http://geotracker.waterboards.ca.gov/esi/uploads/geo_report/4926284074/T0608502184.PDF

Document Type: Site Documents **Size :**
Document Date: 2/16/2012 **Submitted By:** CHRIS WIDMANN (REGULATOR)
Type: STAFF LETTER **Submitted:**
Title: SITE CONCEPTUAL MODEL
Title Link: http://geotracker.waterboards.ca.gov/view_documents?global_id=T0608502184&enforcement_id=6113444

Document Type: Site Documents **Size :** 568 KB
Document Date: 1/6/2012 **Submitted By:** KARL BOWERS (AUTH_RP)
Type: OTHER REPORT / DOCUMENT **Submitted:**
Title: STATUS REPORT FOR QUARTER 4, 2011

Title Link: http://geotracker.waterboards.ca.gov/esi/uploads/geo_report/6001187920/T0608502184.PDF

Document Type: Monitoring Reports **Size :** 944 KB
Document Date: 10/6/2011* **Submitted By:** KARL BOWERS (AUTH_RP)
Type: MONITORING REPORT - OTHER **Submitted:**
Title: STATUS REPORT FOR QUARTER 3, 2011
Title Link: http://geotracker.waterboards.ca.gov/esi/uploads/geo_report/9590424537/T0608502184.PDF

Document Type: Site Documents **Size :**
Document Date: 8/1/2011 **Submitted By:** CANDACE GARCIA (REGULATOR)
Type: CORRESPONDENCE **Submitted:**
Title: CORRESPONDENCE FILE FROM LUSTOP 1/26/1995 - 8/1/2011
Title Link: http://geotracker.waterboards.ca.gov/view_documents?global_id=T0608502184&document_id=5879093

Document Type: Site Documents **Size :** 165 KB
Document Date: 8/1/2011 **Submitted By:** KARL BOWERS (AUTH_RP)
Type: OTHER REPORT / DOCUMENT **Submitted:**
Title: 60-DAY RULE NOTICE OF INTENT TO PROCEED WITH SHUTDOWN OF REMEDIATION SYSTEM & CESSATION OF GROUNDWATER MONITORING & SAMPLING - RESUBMITTED
Title Link: http://geotracker.waterboards.ca.gov/esi/uploads/geo_report/3743056535/T0608502184.PDF

Document Type: Site Documents **Size :** 1,582 KB
Document Date: 7/22/2011 **Submitted By:** KARL BOWERS (AUTH_RP)
Type: OTHER REPORT / DOCUMENT **Submitted:**
Title: STATUS REPORT FOR QUARTER 2, 2011
Title Link: http://geotracker.waterboards.ca.gov/esi/uploads/geo_report/2876748621/T0608502184.PDF

Document Type: Monitoring Reports **Size :** 778 KB
Document Date: 5/3/2011* **Submitted By:** KARL BOWERS (AUTH_RP)
Type: MONITORING REPORT - OTHER **Submitted:**
Title: REQUEST FOR REMEDIATION SYSTEM SHUT-DOWN AND CESSATION OF GROUNDWATER MONITORING AND SAMPLING
Title Link: http://geotracker.waterboards.ca.gov/esi/uploads/geo_report/4291239440/T0608502184.PDF

Document Type: Monitoring Reports **Size :** 16,753 KB
Document Date: 5/3/2011* **Submitted By:** KARL BOWERS (AUTH_RP)
Type: MONITORING REPORT - OTHER **Submitted:**
Title: SEMI-ANNUAL GROUNDWATER MONITORING AND STATUS REPORT
Title Link: http://geotracker.waterboards.ca.gov/esi/uploads/geo_report/3999276697/T0608502184.PDF

Document Type: Monitoring Reports **Size :** 3,294 KB
Document Date: 4/30/2011 **Submitted By:** CANDACE GARCIA (REGULATOR)
Type: MONITORING REPORT - QUARTERLY **Submitted:**
Title: QUARTERLY GROUNDWATER REPORT 4/11/1995 - 4/30/2011 -
Title Link: http://geotracker.waterboards.ca.gov/regulators/deliverable_documents/3625233530/GWM%5FR%5F2007%2D07%2D27%2Epdf

Document Type: Monitoring Reports **Size :** 2,133 KB
Document Date: 4/30/2011 **Submitted By:** MICHAEL SCHUSTER (REGULATOR)
Type: MONITORING REPORT - QUARTERLY **Submitted:**
Title: QUARTERLY GROUNDWATER REPORT 4/11/1995 - 4/30/2011 -
Title Link: http://geotracker.waterboards.ca.gov/regulators/deliverable_documents/7469664633/GWM%5FR%5F2001%2D01%2D15%2Epdf

Document Type: Monitoring Reports **Size :** 6,297 KB
Document Date: 4/30/2011 **Submitted By:** CANDACE GARCIA (REGULATOR)
Type: MONITORING REPORT - QUARTERLY **Submitted:**
Title: QUARTERLY GROUNDWATER REPORT 4/11/1995 - 4/30/2011 -
Title Link: http://geotracker.waterboards.ca.gov/regulators/deliverable_documents/3625233530/GWM%5FR%5F2002%2D01%2D21%2Epdf

Document Type: Monitoring Reports **Size :** 9,147 KB
Document Date: 4/30/2011 **Submitted By:** CANDACE GARCIA (REGULATOR)
Type: MONITORING REPORT - QUARTERLY **Submitted:**
Title: QUARTERLY GROUNDWATER REPORT 4/11/1995 - 4/30/2011 -
Title Link: http://geotracker.waterboards.ca.gov/regulators/deliverable_documents/3625233530/GWM%5FR%5F2009%2D04%2D29%2Epdf

Document Type: Monitoring Reports **Size :** 6,083 KB

Document Date: 4/30/2011 **Submitted By:** CANDACE GARCIA (REGULATOR)
Type: MONITORING REPORT - QUARTERLY **Submitted:**
Title: QUARTERLY GROUNDWATER REPORT 4/11/1995 - 4/30/2011 -
Title Link: http://geotracker.waterboards.ca.gov/regulators/deliverable_documents/3625233530/GWM%5FR%5F2004%2D04%2D29%2Epdf

Document Type: Monitoring Reports **Size :** 3,951 KB
Document Date: 4/30/2011 **Submitted By:** CANDACE GARCIA (REGULATOR)
Type: MONITORING REPORT - QUARTERLY **Submitted:**
Title: QUARTERLY GROUNDWATER REPORT 4/11/1995 - 4/30/2011 -
Title Link: http://geotracker.waterboards.ca.gov/regulators/deliverable_documents/3625233530/GWM%5FR%5F2006%2D10%2D26%2Epdf

Document Type: Monitoring Reports **Size :** 7,356 KB
Document Date: 4/30/2011 **Submitted By:** CANDACE GARCIA (REGULATOR)
Type: MONITORING REPORT - QUARTERLY **Submitted:**
Title: QUARTERLY GROUNDWATER REPORT 4/11/1995 - 4/30/2011 -
Title Link: http://geotracker.waterboards.ca.gov/regulators/deliverable_documents/3625233530/GWM%5FR%5F2008%2D07%2D30%2Epdf

Document Type: Monitoring Reports **Size :** 3,626 KB
Document Date: 4/30/2011 **Submitted By:** CANDACE GARCIA (REGULATOR)
Type: MONITORING REPORT - QUARTERLY **Submitted:**
Title: QUARTERLY GROUNDWATER REPORT 4/11/1995 - 4/30/2011 -
Title Link: http://geotracker.waterboards.ca.gov/regulators/deliverable_documents/3625233530/GWM%5FR1%5F2008%2D01%2D28%2Epdf

Document Type: Monitoring Reports **Size :** 7,753 KB
Document Date: 4/30/2011 **Submitted By:** CANDACE GARCIA (REGULATOR)
Type: MONITORING REPORT - QUARTERLY **Submitted:**
Title: QUARTERLY GROUNDWATER REPORT 4/11/1995 - 4/30/2011 -
Title Link: http://geotracker.waterboards.ca.gov/regulators/deliverable_documents/3625233530/GWM%5FR%5F2009%2D01%2D30%2Epdf

Document Type: Monitoring Reports **Size :** 4,081 KB
Document Date: 4/30/2011 **Submitted By:** CANDACE GARCIA (REGULATOR)
Type: MONITORING REPORT - QUARTERLY **Submitted:**
Title: QUARTERLY GROUNDWATER REPORT 4/11/1995 - 4/30/2011 -
Title Link: http://geotracker.waterboards.ca.gov/regulators/deliverable_documents/3625233530/GWM%5FR%5F2008%2D04%2D30%2Epdf

Document Type: Monitoring Reports **Size :** 6,355 KB
Document Date: 4/30/2011 **Submitted By:** CANDACE GARCIA (REGULATOR)
Type: MONITORING REPORT - QUARTERLY **Submitted:**
Title: QUARTERLY GROUNDWATER REPORT 4/11/1995 - 4/30/2011 -
Title Link: http://geotracker.waterboards.ca.gov/regulators/deliverable_documents/3625233530/GWM%5FR%5F2003%2D07%2D25%2Epdf

Document Type: Monitoring Reports **Size :** 102 KB
Document Date: 4/30/2011 **Submitted By:** CANDACE GARCIA (REGULATOR)
Type: MONITORING REPORT - QUARTERLY **Submitted:**
Title: QUARTERLY GROUNDWATER REPORT 4/11/1995 - 4/30/2011 -
Title Link: http://geotracker.waterboards.ca.gov/regulators/deliverable_documents/3625233530/GWM%5FR%5F2009%2D07%2D17%2Epdf

Document Type: Monitoring Reports **Size :** 4,431 KB
Document Date: 4/30/2011 **Submitted By:** MICHAEL SCHUSTER (REGULATOR)
Type: MONITORING REPORT - QUARTERLY **Submitted:**
Title: QUARTERLY GROUNDWATER REPORT 4/11/1995 - 4/30/2011 -
Title Link: http://geotracker.waterboards.ca.gov/regulators/deliverable_documents/7469664633/GWM%5FR%5F2002%2D07%2D30%2Epdf

Document Type: Monitoring Reports **Size :** 5,905 KB
Document Date: 4/30/2011 **Submitted By:** CANDACE GARCIA (REGULATOR)
Type: MONITORING REPORT - QUARTERLY **Submitted:**
Title: QUARTERLY GROUNDWATER REPORT 4/11/1995 - 4/30/2011 -
Title Link: http://geotracker.waterboards.ca.gov/regulators/deliverable_documents/3625233530/GWM%5FR%5F2003%2D04%2D30%2Epdf

Document Type: Monitoring Reports **Size :** 3,854 KB

Document Date: 4/30/2011 **Submitted By:** CANDACE GARCIA (REGULATOR)
Type: MONITORING REPORT - QUARTERLY **Submitted:**
Title: QUARTERLY GROUNDWATER REPORT 4/11/1995 - 4/30/2011 -
Title Link: http://geotracker.waterboards.ca.gov/regulators/deliverable_documents/3625233530/GWM%5FR%5F2007%2D01%2D26%2Epdf

Document Type: Monitoring Reports **Size :** 268 KB
Document Date: 4/30/2011 **Submitted By:** CANDACE GARCIA (REGULATOR)
Type: MONITORING REPORT - QUARTERLY **Submitted:**
Title: QUARTERLY GROUNDWATER REPORT 4/11/1995 - 4/30/2011 -
Title Link: http://geotracker.waterboards.ca.gov/regulators/deliverable_documents/3625233530/GWM%5FR2%5F2002%2D10%2D30%2Epdf

Document Type: Monitoring Reports **Size :** 3,653 KB
Document Date: 4/30/2011 **Submitted By:** CANDACE GARCIA (REGULATOR)
Type: MONITORING REPORT - QUARTERLY **Submitted:**
Title: QUARTERLY GROUNDWATER REPORT 4/11/1995 - 4/30/2011 -
Title Link: http://geotracker.waterboards.ca.gov/regulators/deliverable_documents/3625233530/GWM%5FR%5F2007%2D04%2D30%2Epdf

Document Type: Monitoring Reports **Size :** 16,418 KB
Document Date: 4/30/2011 **Submitted By:** CANDACE GARCIA (REGULATOR)
Type: MONITORING REPORT - QUARTERLY **Submitted:**
Title: QUARTERLY GROUNDWATER REPORT 4/11/1995 - 4/30/2011 -
Title Link: http://geotracker.waterboards.ca.gov/regulators/deliverable_documents/3625233530/GWM%5FR%5F2011%2D04%2D30%2Epdf

Document Type: Monitoring Reports **Size :** 3,476 KB
Document Date: 4/30/2011 **Submitted By:** CANDACE GARCIA (REGULATOR)
Type: MONITORING REPORT - QUARTERLY **Submitted:**
Title: QUARTERLY GROUNDWATER REPORT 4/11/1995 - 4/30/2011 -
Title Link: http://geotracker.waterboards.ca.gov/regulators/deliverable_documents/3625233530/GWM%5FR%5F2006%2D04%2D28%2Epdf

Document Type: Monitoring Reports **Size :** 4,856 KB
Document Date: 4/30/2011 **Submitted By:** CANDACE GARCIA (REGULATOR)
Type: MONITORING REPORT - QUARTERLY **Submitted:**
Title: QUARTERLY GROUNDWATER REPORT 4/11/1995 - 4/30/2011 -
Title Link: http://geotracker.waterboards.ca.gov/regulators/deliverable_documents/3625233530/GWM%5FR%5F2002%2D04%2D30%2Epdf

Document Type: Monitoring Reports **Size :** 5,432 KB
Document Date: 4/30/2011 **Submitted By:** CANDACE GARCIA (REGULATOR)
Type: MONITORING REPORT - QUARTERLY **Submitted:**
Title: QUARTERLY GROUNDWATER REPORT 4/11/1995 - 4/30/2011 -
Title Link: http://geotracker.waterboards.ca.gov/regulators/deliverable_documents/3625233530/GWM%5FR%5F2002%2D10%2D30%2Epdf

Document Type: Monitoring Reports **Size :** 5,437 KB
Document Date: 4/30/2011 **Submitted By:** CANDACE GARCIA (REGULATOR)
Type: MONITORING REPORT - QUARTERLY **Submitted:**
Title: QUARTERLY GROUNDWATER REPORT 4/11/1995 - 4/30/2011 -
Title Link: http://geotracker.waterboards.ca.gov/regulators/deliverable_documents/3625233530/GWM%5FR%5F2005%2D07%2D29%2Epdf

Document Type: Monitoring Reports **Size :** 7,140 KB
Document Date: 4/30/2011 **Submitted By:** CANDACE GARCIA (REGULATOR)
Type: MONITORING REPORT - QUARTERLY **Submitted:**
Title: QUARTERLY GROUNDWATER REPORT 4/11/1995 - 4/30/2011 -
Title Link: http://geotracker.waterboards.ca.gov/regulators/deliverable_documents/3625233530/GWM%5FR%5F2003%2D02%2D14%2Epdf

Document Type: Monitoring Reports **Size :** 12,651 KB
Document Date: 4/30/2011 **Submitted By:** CANDACE GARCIA (REGULATOR)
Type: MONITORING REPORT - QUARTERLY **Submitted:**
Title: QUARTERLY GROUNDWATER REPORT 4/11/1995 - 4/30/2011 -
Title Link: http://geotracker.waterboards.ca.gov/regulators/deliverable_documents/3625233530/GWM%5FR%5F2010%2D10%2D29%2Epdf

Document Type: Monitoring Reports **Size :** 2,506 KB

Document Date: 4/30/2011 **Submitted By:** CANDACE GARCIA (REGULATOR)
Type: MONITORING REPORT - QUARTERLY **Submitted:**
Title: QUARTERLY GROUNDWATER REPORT 4/11/1995 - 4/30/2011 -
Title Link: http://geotracker.waterboards.ca.gov/regulators/deliverable_documents/3625233530/GWM%5FR%5F2001%2D04%2D13%2Epdf

Document Type: Monitoring Reports **Size :** 3,882 KB
Document Date: 4/30/2011 **Submitted By:** CANDACE GARCIA (REGULATOR)
Type: MONITORING REPORT - QUARTERLY **Submitted:**
Title: QUARTERLY GROUNDWATER REPORT 4/11/1995 - 4/30/2011 -
Title Link: http://geotracker.waterboards.ca.gov/regulators/deliverable_documents/3625233530/GWM%5FR%5F2007%2D10%2D30%2Epdf

Document Type: Monitoring Reports **Size :** 4,853 KB
Document Date: 4/30/2011 **Submitted By:** CANDACE GARCIA (REGULATOR)
Type: MONITORING REPORT - QUARTERLY **Submitted:**
Title: QUARTERLY GROUNDWATER REPORT 4/11/1995 - 4/30/2011 -
Title Link: http://geotracker.waterboards.ca.gov/regulators/deliverable_documents/3625233530/GWM%5FR%5F2005%2D01%2D26%2Epdf

Document Type: Monitoring Reports **Size :** 7,209 KB
Document Date: 4/30/2011 **Submitted By:** CANDACE GARCIA (REGULATOR)
Type: MONITORING REPORT - QUARTERLY **Submitted:**
Title: QUARTERLY GROUNDWATER REPORT 4/11/1995 - 4/30/2011 -
Title Link: http://geotracker.waterboards.ca.gov/regulators/deliverable_documents/3625233530/GWM%5FR%5F2009%2D10%2D29%2Epdf

Document Type: Monitoring Reports **Size :** 3,318 KB
Document Date: 4/30/2011 **Submitted By:** CANDACE GARCIA (REGULATOR)
Type: MONITORING REPORT - QUARTERLY **Submitted:**
Title: QUARTERLY GROUNDWATER REPORT 4/11/1995 - 4/30/2011 -
Title Link: http://geotracker.waterboards.ca.gov/regulators/deliverable_documents/3625233530/GWM%5FR%5F2006%2D07%2D27%2Epdf

Document Type: Monitoring Reports **Size :** 1,939 KB
Document Date: 4/30/2011 **Submitted By:** CANDACE GARCIA (REGULATOR)
Type: MONITORING REPORT - QUARTERLY **Submitted:**
Title: QUARTERLY GROUNDWATER REPORT 4/11/1995 - 4/30/2011 -
Title Link: http://geotracker.waterboards.ca.gov/regulators/deliverable_documents/3625233530/GWM%5FR%5F2000%2D07%2D28%2Epdf

Document Type: Monitoring Reports **Size :** 1,715 KB
Document Date: 4/30/2011 **Submitted By:** MICHAEL SCHUSTER (REGULATOR)
Type: MONITORING REPORT - QUARTERLY **Submitted:**
Title: QUARTERLY GROUNDWATER REPORT 4/11/1995 - 4/30/2011 -
Title Link: http://geotracker.waterboards.ca.gov/regulators/deliverable_documents/7469664633/GWM%5FR%5F2000%2D04%2D19%2Epdf

Document Type: Monitoring Reports **Size :** 8,319 KB
Document Date: 4/30/2011 **Submitted By:** CANDACE GARCIA (REGULATOR)
Type: MONITORING REPORT - QUARTERLY **Submitted:**
Title: QUARTERLY GROUNDWATER REPORT 4/11/1995 - 4/30/2011 -
Title Link: http://geotracker.waterboards.ca.gov/regulators/deliverable_documents/3625233530/GWM%5FR%5F2008%2D10%2D30%2Epdf

Document Type: Monitoring Reports **Size :** 8,860 KB
Document Date: 4/30/2011 **Submitted By:** CANDACE GARCIA (REGULATOR)
Type: MONITORING REPORT - QUARTERLY **Submitted:**
Title: QUARTERLY GROUNDWATER REPORT 4/11/1995 - 4/30/2011 -
Title Link: http://geotracker.waterboards.ca.gov/regulators/deliverable_documents/3625233530/GWM%5FR%5F2003%2D10%2D27%2Epdf

Document Type: Monitoring Reports **Size :** 3,557 KB
Document Date: 4/30/2011 **Submitted By:** CANDACE GARCIA (REGULATOR)
Type: MONITORING REPORT - QUARTERLY **Submitted:**
Title: QUARTERLY GROUNDWATER REPORT 4/11/1995 - 4/30/2011 -
Title Link: http://geotracker.waterboards.ca.gov/regulators/deliverable_documents/3625233530/GWM%5FR%5F2008%2D01%2D28%2Epdf

Document Type: Monitoring Reports **Size :** 17,145 KB

Document Date: 4/30/2011 **Submitted By:** CANDACE GARCIA (REGULATOR)
Type: MONITORING REPORT - QUARTERLY **Submitted:**
Title: QUARTERLY GROUNDWATER REPORT 4/11/1995 - 4/30/2011 -
Title Link: http://geotracker.waterboards.ca.gov/regulators/deliverable_documents/3625233530/GWM%5FR%5F2010%2D04%2D28%2Epdf

Document Type: Monitoring Reports **Size :** 4,797 KB
Document Date: 4/30/2011 **Submitted By:** CANDACE GARCIA (REGULATOR)
Type: MONITORING REPORT - QUARTERLY **Submitted:**
Title: QUARTERLY GROUNDWATER REPORT 4/11/1995 - 4/30/2011 -
Title Link: http://geotracker.waterboards.ca.gov/regulators/deliverable_documents/3625233530/GWM%5FR%5F2004%2D07%2D16%2Epdf

Document Type: Monitoring Reports **Size :** 7,857 KB
Document Date: 4/30/2011 **Submitted By:** CANDACE GARCIA (REGULATOR)
Type: MONITORING REPORT - QUARTERLY **Submitted:**
Title: QUARTERLY GROUNDWATER REPORT 4/11/1995 - 4/30/2011 -
Title Link: http://geotracker.waterboards.ca.gov/regulators/deliverable_documents/3625233530/GWM%5FR%5F2003%2D01%2D15%2Epdf

Document Type: Monitoring Reports **Size :** 4,965 KB
Document Date: 4/30/2011 **Submitted By:** CANDACE GARCIA (REGULATOR)
Type: MONITORING REPORT - QUARTERLY **Submitted:**
Title: QUARTERLY GROUNDWATER REPORT 4/11/1995 - 4/30/2011 -
Title Link: http://geotracker.waterboards.ca.gov/regulators/deliverable_documents/3625233530/GWM%5FR%5F2002%2D01%2D25%2Epdf

Document Type: Monitoring Reports **Size :** 4,267 KB
Document Date: 4/30/2011 **Submitted By:** MICHAEL SCHUSTER (REGULATOR)
Type: MONITORING REPORT - QUARTERLY **Submitted:**
Title: QUARTERLY GROUNDWATER REPORT 4/11/1995 - 4/30/2011 -
Title Link: http://geotracker.waterboards.ca.gov/regulators/deliverable_documents/7469664633/GWM%5FR%5F2001%2D10%2D26%2Epdf

Document Type: Monitoring Reports **Size :** 1,986 KB
Document Date: 4/30/2011 **Submitted By:** MICHAEL SCHUSTER (REGULATOR)
Type: MONITORING REPORT - QUARTERLY **Submitted:**
Title: QUARTERLY GROUNDWATER REPORT 4/11/1995 - 4/30/2011 -
Title Link: http://geotracker.waterboards.ca.gov/regulators/deliverable_documents/7469664633/GWM%5FR%5F2000%2D01%2D15%2Epdf

Document Type: Monitoring Reports **Size :** 3,859 KB
Document Date: 4/30/2011 **Submitted By:** CANDACE GARCIA (REGULATOR)
Type: MONITORING REPORT - QUARTERLY **Submitted:**
Title: QUARTERLY GROUNDWATER REPORT 4/11/1995 - 4/30/2011 -
Title Link: http://geotracker.waterboards.ca.gov/regulators/deliverable_documents/3625233530/GWM%5FR%5F2006%2D01%2D27%2Epdf

Document Type: Monitoring Reports **Size :** 2,244 KB
Document Date: 4/30/2011 **Submitted By:** CANDACE GARCIA (REGULATOR)
Type: MONITORING REPORT - QUARTERLY **Submitted:**
Title: QUARTERLY GROUNDWATER REPORT 4/11/1995 - 4/30/2011 -
Title Link: http://geotracker.waterboards.ca.gov/regulators/deliverable_documents/3625233530/GWM%5FR%5F2000%2D10%2D15%2Epdf

Document Type: Monitoring Reports **Size :** 1,289 KB
Document Date: 4/30/2011 **Submitted By:** CANDACE GARCIA (REGULATOR)
Type: MONITORING REPORT - QUARTERLY **Submitted:**
Title: QUARTERLY GROUNDWATER REPORT 4/11/1995 - 4/30/2011 -
Title Link: http://geotracker.waterboards.ca.gov/regulators/deliverable_documents/3625233530/GWM%5FR%5F2004%2D02%2D19%2Epdf

Document Type: Monitoring Reports **Size :** 6,886 KB
Document Date: 4/30/2011 **Submitted By:** CANDACE GARCIA (REGULATOR)
Type: MONITORING REPORT - QUARTERLY **Submitted:**
Title: QUARTERLY GROUNDWATER REPORT 4/11/1995 - 4/30/2011 -
Title Link: http://geotracker.waterboards.ca.gov/regulators/deliverable_documents/3625233530/GWM%5FR%5F2004%2D01%2D27%2Epdf

Document Type: Monitoring Reports **Size :** 2,412 KB

Document Date: 4/30/2011 **Submitted By:** CANDACE GARCIA (REGULATOR)
Type: MONITORING REPORT - QUARTERLY **Submitted:**
Title: QUARTERLY GROUNDWATER REPORT 4/11/1995 - 4/30/2011 -
Title Link: http://geotracker.waterboards.ca.gov/regulators/deliverable_documents/3625233530/GWM%5FR%5F2001%2D07%2D13%2Epdf

Document Type: Site Documents **Size :** 6,905 KB
Document Date: 1/7/2011* **Submitted By:** KARL BOWERS (AUTH_RP)
Type: OTHER REPORT / DOCUMENT **Submitted:**
Title: SITE CLOSURE REQUEST
Title Link: http://geotracker.waterboards.ca.gov/esi/uploads/geo_report/8861390471/T0608502184.PDF

Document Type: Site Documents **Size :**
Document Date: 1/6/2011 **Submitted By:** CANDACE GARCIA (REGULATOR)
Type: OTHER REPORT / DOCUMENT **Submitted:**
Title: REQUEST FOR CLOSURE
Title Link: http://geotracker.waterboards.ca.gov/view_documents?global_id=T0608502184&document_id=5879109

Document Type: Monitoring Reports **Size :** 991 KB
Document Date: 1/5/2011* **Submitted By:** KARL BOWERS (AUTH_RP)
Type: MONITORING REPORT - QUARTERLY **Submitted:**
Title: W052 2011-01-05 STATUS REPORT FOR QUARTER 4, 2010
Title Link: http://geotracker.waterboards.ca.gov/esi/uploads/geo_report/5401200294/T0608502184.PDF

Document Type: Monitoring Reports **Size :** 25,146 KB
Document Date: 10/29/2010 **Submitted By:** (REGULATOR)
Type: MONITORING REPORT - SEMI-ANNUALLY **Submitted:**
Title: SEMI-ANNUAL GROUNDWATER MONITORING AND STATUS REPORT FOR SECOND AND THIRD QUARTERS 2010 -
Title Link: http://geotracker.waterboards.ca.gov/regulators/deliverable_documents/5329482853/2010%202nd%2D3rd%20Qs%20SA%20GW%20MR%2010%2D29%2D2010%2Epdf

Document Type: Site Documents **Size :** 1,326 KB
Document Date: 7/22/2010* **Submitted By:** KARL BOWERS (AUTH_RP)
Type: OTHER REPORT / DOCUMENT **Submitted:**
Title: STATUS REPORT FOR QUARTER 2, 2010
Title Link: http://geotracker.waterboards.ca.gov/esi/uploads/geo_report/5097985684/T0608502184.PDF

Document Type: Monitoring Reports **Size :** 16,883 KB
Document Date: 4/29/2010 **Submitted By:** KARL BOWERS (AUTH_RP)
Type: MONITORING REPORT - SEMI-ANNUALLY **Submitted:**
Title: GROUNDWATER MONITORING AND STATUS REPORT, FOURTH QUARTER 2009 AND FIRST QUARTER 2010 (SEMI-ANNUAL)
Title Link: http://geotracker.waterboards.ca.gov/esi/uploads/geo_report/9941232264/T0608502184.PDF

Document Type: Site Documents **Size :**
Document Date: 3/30/2010 **Submitted By:** KRISTI CONG (REGULATOR)
Type: STAFF LETTER **Submitted:**
Title: WELL DESTRUCTION APPROVAL - MW-7
Title Link: http://geotracker.waterboards.ca.gov/view_documents?global_id=T0608502184&enforcement_id=6047067

Document Type: Site Documents **Size :** 57 KB
Document Date: 12/23/2009 **Submitted By:** KARL BOWERS (AUTH_RP)
Type: OTHER REPORT / DOCUMENT **Submitted:**
Title: STATUS REPORT FOR Q4-09
Title Link: http://geotracker.waterboards.ca.gov/esi/uploads/geo_report/5129793465/T0608502184.PDF

Document Type: Monitoring Reports **Size :** 7,014 KB
Document Date: 11/2/2009* **Submitted By:** KARL BOWERS (AUTH_RP)
Type: MONITORING REPORT - QUARTERLY **Submitted:**
Title: Q3-09 QUARTERLY GROUNDWATER MONITORING AND STATUS REPORT
Title Link: http://geotracker.waterboards.ca.gov/esi/uploads/geo_report/6368279874/T0608502184.PDF

Document Type: Site Documents **Size :** 457 KB
Document Date: 10/30/2009* **Submitted By:** KARL BOWERS (AUTH_RP)
Type: OTHER REPORT / DOCUMENT **Submitted:**
Title: Q3-09 REMEDIATION STATUS REPORT
Title Link: http://geotracker.waterboards.ca.gov/esi/uploads/geo_report/8386040806/T0608502184.PDF

Document Type: Site Documents **Size :**
Document Date: 10/29/2009 **Submitted By:** CANDACE GARCIA (REGULATOR)
Type: REMEDIAL PROGRESS REPORT **Submitted:**
Title: REMEDIAL REPORT 1/29/1991 - 10/29/2009
Title Link: http://geotracker.waterboards.ca.gov/view_documents?global_id=T0608502184&document_id=5886959

Document Type: Site Documents **Size :**
Document Date: 9/28/2009 **Submitted By:** KRISTI CONG (REGULATOR)
Type: STAFF LETTER **Submitted:**
Title: SEMI-ANNUAL GROUNDWATER MONITORING REPORTS
Title Link: http://geotracker.waterboards.ca.gov/view_documents?global_id=T0608502184&enforcement_id=6031239

Document Type: Site Documents **Size :** 443 KB
Document Date: 8/3/2009 **Submitted By:** KARL BOWERS (AUTH_RP)
Type: REMEDIAL PROGRESS REPORT **Submitted:**
Title: Q2-09 REMDIATION STATUS REPORT
Title Link: http://geotracker.waterboards.ca.gov/esi/uploads/geo_report/9581839323/T0608502184.PDF

Document Type: Monitoring Reports **Size :** 80 KB
Document Date: 7/17/2009 **Submitted By:** KARL BOWERS (AUTH_RP)
Type: MONITORING REPORT - QUARTERLY **Submitted:**
Title: Q2-09 GW MONITORING AND STATUS REPORT
Title Link: http://geotracker.waterboards.ca.gov/esi/uploads/geo_report/9202324986/T0608502184.PDF

Document Type: Site Documents **Size :** 402 KB
Document Date: 5/1/2009* **Submitted By:** KARL BOWERS (AUTH_RP)
Type: OTHER REPORT / DOCUMENT **Submitted:**
Title: Q1-09 REMEDIATION STATUS REPORT
Title Link: http://geotracker.waterboards.ca.gov/esi/uploads/geo_report/2362997770/T0608502184.PDF

Document Type: Monitoring Reports **Size :** 8,910 KB
Document Date: 4/30/2009* **Submitted By:** KARL BOWERS (AUTH_RP)
Type: MONITORING REPORT - QUARTERLY **Submitted:**
Title: Q1-09 GW MONITORING AND STATUS REPORT
Title Link: http://geotracker.waterboards.ca.gov/esi/uploads/geo_report/6387427091/T0608502184.PDF

Document Type: Site Documents **Size :** 4,214 KB
Document Date: 4/22/2009* **Submitted By:** KARL BOWERS (AUTH_RP)
Type: OTHER REPORT / DOCUMENT **Submitted:**
Title: PROPOSED MONITORING WELL DESTRUCTION
Title Link: http://geotracker.waterboards.ca.gov/esi/uploads/geo_report/2956048130/T0608502184.PDF

Document Type: Site Documents **Size :**
Document Date: 4/22/2009 **Submitted By:** CANDACE GARCIA (REGULATOR)
Type: WELL DESTRUCTION WORKPLAN **Submitted:**
Title: WORKPLAN
Title Link: http://geotracker.waterboards.ca.gov/view_documents?global_id=T0608502184&document_id=5886966

Document Type: Site Documents **Size :** 3,954 KB
Document Date: 3/27/2009* **Submitted By:** KARL BOWERS (AUTH_RP)
Type: OTHER REPORT / DOCUMENT **Submitted:**
Title: PROPOSED GROUNDWATER SAMPLING REDUCTION PLAN
Title Link: http://geotracker.waterboards.ca.gov/esi/uploads/geo_report/3393303990/T0608502184.PDF

Document Type: Site Documents **Size :**
Document Date: 3/25/2009 **Submitted By:** CANDACE GARCIA (REGULATOR)
Type: OTHER REPORT / DOCUMENT **Submitted:**
Title: MISCELLANEOUS SAMPLE RESULTS FROM LUSTOP 5/1/1987- 3/25/2009
Title Link: http://geotracker.waterboards.ca.gov/view_documents?global_id=T0608502184&document_id=5879100

Document Type: Monitoring Reports **Size :** 7,544 KB
Document Date: 2/4/2009* **Submitted By:** KARL BOWERS (AUTH_RP)
Type: MONITORING REPORT - QUARTERLY **Submitted:**
Title: 4Q08 GROUNDWATER MONITORING AND REMDIATION STATUS REPORT
Title Link: http://geotracker.waterboards.ca.gov/esi/uploads/geo_report/4482498645/T0608502184.PDF

Document Type: Monitoring Reports **Size :** 8,106 KB
Document Date: 10/30/2008 **Submitted By:** KARL BOWERS (AUTH_RP)
Type: MONITORING REPORT - QUARTERLY **Submitted:**

Title: Q3-08 GROUNDWATER MONITORING AND REMEDIATION STATUS REPORT
Title Link: http://geotracker.waterboards.ca.gov/esi/uploads/geo_report/5618896961/T0608502184.PDF

Document Type: Monitoring Reports **Size :** 3,423 KB
Document Date: 8/22/2008* **Submitted By:** KARL BOWERS (AUTH_RP)
Type: MONITORING REPORT - QUARTERLY **Submitted:**
Title: Q4-07 GROUNDWATER MONITORING AND REMEDIATION STATUS REPORT - REVISED VERSION WITH TEXT PAGE 5 OF 5
Title Link: http://geotracker.waterboards.ca.gov/esi/uploads/geo_report/3373566150/T0608502184.PDF

Document Type: Site Documents **Size :** 7,170 KB
Document Date: 7/31/2008* **Submitted By:** KARL BOWERS (AUTH_RP)
Type: OTHER REPORT / DOCUMENT **Submitted:**
Title: Q2-08 GW MONITORING AND REMEDIATION STATUS REPORT
Title Link: http://geotracker.waterboards.ca.gov/esi/uploads/geo_report/2070544183/T0608502184.PDF

Document Type: Site Documents **Size :** 766 KB
Document Date: 6/25/2008 **Submitted By:** KARL BOWERS (AUTH_RP)
Type: REPORTS - OTHER **Submitted:**
Title: WELL DESTRUCTION REPORT
Title Link: http://geotracker.waterboards.ca.gov/esi/uploads/geo_report/4166722178/T0608502184.PDF

Document Type: Site Documents **Size :**
Document Date: 6/25/2008 **Submitted By:** CANDACE GARCIA (REGULATOR)
Type: WELL DESTRUCTION REPORT **Submitted:**
Title: WELL DESTRUCTION 6/28/2006 - 6/25/2008
Title Link: http://geotracker.waterboards.ca.gov/view_documents?global_id=T0608502184&document_id=5879103

Document Type: Monitoring Reports **Size :** 3,879 KB
Document Date: 4/30/2008 **Submitted By:** KARL BOWERS (AUTH_RP)
Type: MONITORING REPORT - QUARTERLY **Submitted:**
Title: QUARTER 1, 2008 GROUNDWATER MONITORING AND REMEDIATION STATUS REPORT
Title Link: http://geotracker.waterboards.ca.gov/esi/uploads/geo_report/3073087930/T0608502184.PDF

Document Type: Monitoring Reports **Size :** 6,693 KB
Document Date: 1/31/2008 **Submitted By:** KARL BOWERS (AUTH_RP)
Type: MONITORING REPORT - QUARTERLY **Submitted:**
Title: 4Q-07 GROUNDWATER MONITORING AND REMEDIATON STATUS REPORT
Title Link: http://geotracker.waterboards.ca.gov/esi/uploads/geo_report/8555952310/T0608502184.PDF

Document Type: Monitoring Reports **Size :** 3,670 KB
Document Date: 10/31/2007* **Submitted By:** KARL BOWERS (AUTH_RP)
Type: MONITORING REPORT - QUARTERLY **Submitted:**
Title: QUARTER 3, 2007 GROUNDWATER MONITORING AND REMEDIATION STATUS REPORT
Title Link: http://geotracker.waterboards.ca.gov/esi/uploads/geo_report/8633268594/T0608502184.PDF

Document Type: Monitoring Reports **Size :** 3,114 KB
Document Date: 8/1/2007 **Submitted By:** KARL BOWERS (AUTH_RP)
Type: MONITORING REPORT - QUARTERLY **Submitted:**
Title: QUARTER 2, 2007 GROUNDWATER MONITORING AND REMEDIATION STATUS REPORT
Title Link: http://geotracker.waterboards.ca.gov/esi/uploads/geo_report/6760058343/T0608502184.PDF

Document Type: Site Documents **Size :**
Document Date: 6/19/2007 **Submitted By:** KRISTI CONG (REGULATOR)
Type: STAFF LETTER **Submitted:**
Title: STAFF LETTER
Title Link: http://geotracker.waterboards.ca.gov/view_documents?global_id=T0608502184&enforcement_id=5986093

Document Type: Monitoring Reports **Size :** 3,444 KB
Document Date: 5/2/2007 **Submitted By:** KARL BOWERS (AUTH_RP)
Type: MONITORING REPORT - QUARTERLY **Submitted:**
Title: Q1-07 GROUNDWATER MONITORING & OZONE SPARGING OPERATIONS REPORT
Title Link: http://geotracker.waterboards.ca.gov/esi/uploads/geo_report/6445419132/T0608502184.PDF

Document Type: Site Documents **Size :**
Document Date: 4/30/2007 **Submitted By:** CANDACE GARCIA (REGULATOR)
Type: OTHER REPORT / DOCUMENT **Submitted:**
Title: MISCELLANEOUS REPORT FROM LUSTOP 1/2/1987 - 4/30/2007
Title Link: http://geotracker.waterboards.ca.gov/view_documents?global_id=T0608502184&document_id=5879099

Document Type: Monitoring Reports **Size :** 3,714 KB
Document Date: 1/31/2007* **Submitted By:** KARL BOWERS (AUTH_RP)
Type: MONITORING REPORT - QUARTERLY **Submitted:**
Title: 4Q-06 GROUNDWATER MONITORING AND OZONE SPARGING OPERATIONS REPORT
Title Link: http://geotracker.waterboards.ca.gov/esi/uploads/geo_report/5908604502/T0608502184.PDF

Document Type: Site Documents **Size :** 30 KB
Document Date: 1/11/2007* **Submitted By:** KARL BOWERS (AUTH_RP)
Type: CORRESPONDENCE - OTHER **Submitted:**
Title: 60-DAY RULE: NOTICE OF INTENT TO PROCEED WITH MONITORING WELL ABANDONMENT AND CAP IMPLEMENTATION
Title Link: http://geotracker.waterboards.ca.gov/esi/uploads/geo_report/3315061271/T0608502184.PDF

Document Type: Monitoring Reports **Size :** 3,856 KB
Document Date: 10/31/2006* **Submitted By:** KARL BOWERS (AUTH_RP)
Type: MONITORING REPORT - QUARTERLY **Submitted:**
Title: Q3-06 GWM & REMEDIATION REPORT
Title Link: http://geotracker.waterboards.ca.gov/esi/uploads/geo_report/1360044717/T0608502184.PDF

Document Type: Monitoring Reports **Size :** 3,161 KB
Document Date: 7/28/2006 **Submitted By:** KARL BOWERS (AUTH_RP)
Type: MONITORING REPORT - QUARTERLY **Submitted:**
Title: Q2-06 GWM & OZONE SPARGING OPERATIONS REPORT
Title Link: http://geotracker.waterboards.ca.gov/esi/uploads/geo_report/2435331583/T0608502184.PDF

Document Type: Site Documents **Size :** 172 KB
Document Date: 6/29/2006 **Submitted By:** KARL BOWERS (AUTH_RP)
Type: REPORTS - OTHER **Submitted:**
Title: PROPOSED EXPEDITED MONITORING WELL DESTRUCTION
Title Link: http://geotracker.waterboards.ca.gov/esi/uploads/geo_report/9889966666/T0608502184.PDF

Document Type: Site Documents **Size :**
Document Date: 5/23/2006 **Submitted By:** CANDACE GARCIA (REGULATOR)
Type: CAP/RAP - OTHER REPORT **Submitted:**
Title: CORRECTIVE ACTION PLAN
Title Link: http://geotracker.waterboards.ca.gov/view_documents?global_id=T0608502184&document_id=5879091

Document Type: Site Documents **Size :** 818 KB
Document Date: 5/23/2006 **Submitted By:** KARL BOWERS (AUTH_RP)
Type: REPORTS - OTHER **Submitted:**
Title: FINAL CORRECTIVE ACTION PLAN
Title Link: http://geotracker.waterboards.ca.gov/esi/uploads/geo_report/9878509342/T0608502184.PDF

Document Type: Monitoring Reports **Size :** 3,314 KB
Document Date: 5/1/2006 **Submitted By:** KARL BOWERS (AUTH_RP)
Type: MONITORING REPORT - QUARTERLY **Submitted:**
Title: Q1-06 GW MONITORING AND OZONE SPARGING OPERATIONS REPORT
Title Link: http://geotracker.waterboards.ca.gov/esi/uploads/geo_report/9622038125/T0608502184.PDF

Document Type: Site Documents **Size :** 5,398 KB
Document Date: 4/18/2006 **Submitted By:** KARL BOWERS (AUTH_RP)
Type: REPORTS - OTHER **Submitted:**
Title: OZONE SPARGING PILOT TEST REPORT
Title Link: http://geotracker.waterboards.ca.gov/esi/uploads/geo_report/5295719742/T0608502184.PDF

Document Type: Monitoring Reports **Size :** 3,679 KB
Document Date: 2/28/2006* **Submitted By:** KARL BOWERS (AUTH_RP)
Type: MONITORING REPORT - QUARTERLY **Submitted:**
Title: 4Q05 GWM & OZONE SPARGING OPERATIONS REPORT
Title Link: http://geotracker.waterboards.ca.gov/esi/uploads/geo_report/2609739005/T0608502184.PDF

Document Type: Site Documents **Size :**
Document Date: 10/24/2005 **Submitted By:** MICHAEL SCHUSTER (REGULATOR)
Type: OTHER REPORT / DOCUMENT **Submitted:**
Title: STATE INFORMATION 10/24/2005
Title Link: http://geotracker.waterboards.ca.gov/view_documents?global_id=T0608502184&document_id=5930108

Document Type: Site Documents **Size :**

Document Date: 10/4/2005 **Submitted By:** CANDACE GARCIA (REGULATOR)
Type: NPDES / WDR REPORTS **Submitted:**
Title: NPDES REPORT 10/8/1987 - 10/4/2005
Title Link: http://geotracker.waterboards.ca.gov/view_documents?global_id=T0608502184&document_id=5886961

Document Type: Site Documents **Size :** 67 KB
Document Date: 10/4/2005 **Submitted By:** KARL BOWERS (AUTH_RP)
Type: REPORTS - OTHER **Submitted:**
Title: QUARTER 3, 2005 NPDES NON-DISCHARGE REPORT
Title Link: http://geotracker.waterboards.ca.gov/esi/uploads/geo_report/3900593400/T0608502184.PDF

Document Type: Site Documents **Size :**
Document Date: 10/4/2005 **Submitted By:** MICHAEL SCHUSTER (REGULATOR)
Type: NPDES / WDR REPORTS **Submitted:**
Title: NPDES REPORT 10/8/1987 - 10/4/2005
Title Link: http://geotracker.waterboards.ca.gov/view_documents?global_id=T0608502184&document_id=5886961

Document Type: Monitoring Reports **Size :** 6,744 KB
Document Date: 8/9/2005 **Submitted By:** KARL BOWERS (AUTH_RP)
Type: MONITORING REPORT - QUARTERLY **Submitted:**
Title: QUARTER 2, 2005 GROUNDWATER MONITORING AND GWETS OPERATIONS REPORT
Title Link: http://geotracker.waterboards.ca.gov/esi/uploads/geo_report/6231382071/T0608502184.PDF

Document Type: Monitoring Reports **Size :** 625 KB
Document Date: 7/20/2005 **Submitted By:** KARL BOWERS (AUTH_RP)
Type: MONITORING REPORT - QUARTERLY **Submitted:**
Title: QUARTER 2, 2005 NPDES O&M REPORT
Title Link: http://geotracker.waterboards.ca.gov/esi/uploads/geo_report/6577039420/T0608502184.PDF

Document Type: Site Documents **Size :**
Document Date: 6/8/2004 **Submitted By:** CANDACE GARCIA (REGULATOR)
Type: OTHER REPORT / DOCUMENT **Submitted:**
Title: ADDENDUM FROM LUSTOP 12/3/2001 - 6/8/2004
Title Link: http://geotracker.waterboards.ca.gov/view_documents?global_id=T0608502184&document_id=5879078

Document Type: Site Documents **Size :**
Document Date: 2/19/2004 **Submitted By:** CANDACE GARCIA (REGULATOR)
Type: OTHER WORKPLAN **Submitted:**
Title: WORKPLAN
Title Link: http://geotracker.waterboards.ca.gov/view_documents?global_id=T0608502184&document_id=5886967

Document Type: Site Documents **Size :**
Document Date: 1/30/2004 **Submitted By:** CANDACE GARCIA (REGULATOR)
Type: PROPOSED PLAN **Submitted:**
Title: WORKPLAN
Title Link: http://geotracker.waterboards.ca.gov/view_documents?global_id=T0608502184&document_id=5886969

Document Type: Site Documents **Size :**
Document Date: 11/20/2002 **Submitted By:** CANDACE GARCIA (REGULATOR)
Type: SOIL AND WATER INVESTIGATION REPORT **Submitted:**
Title: GROUNDWATER ASSESSMENT REPORT 4/11/1986 - 11/20/2002
Title Link: http://geotracker.waterboards.ca.gov/view_documents?global_id=T0608502184&document_id=5879105

Document Type: Site Documents **Size :**
Document Date: 6/11/2002 **Submitted By:** CANDACE GARCIA (REGULATOR)
Type: VERBAL COMMUNICATION **Submitted:**
Title: PHONE LOG FROM LUSTROP 9/4/1984 - 6/11/2002
Title Link: http://geotracker.waterboards.ca.gov/view_documents?global_id=T0608502184&document_id=5879101

Document Type: Site Documents **Size :**
Document Date: 3/18/2002 **Submitted By:** MICHAEL SCHUSTER (REGULATOR)
Type: OTHER WORKPLAN **Submitted:**
Title: WORK PLAN 03/18/2002 - 03/19/2012
Title Link: http://geotracker.waterboards.ca.gov/view_documents?global_id=T0608502184&document_id=5930111

Document Type: Site Documents **Size :**
Document Date: 11/7/2001 **Submitted By:** CANDACE GARCIA (REGULATOR)
Type: OTHER WORKPLAN **Submitted:**

Title: WORKPLAN
Title Link: http://geotracker.waterboards.ca.gov/view_documents?global_id=T0608502184&document_id=5886995

Document Type: Site Documents **Size :**
Document Date: 11/7/2001 **Submitted By:** CANDACE GARCIA (REGULATOR)
Type: OTHER WORKPLAN **Submitted:**
Title: WORKPLAN
Title Link: http://geotracker.waterboards.ca.gov/view_documents?global_id=T0608502184&document_id=5886994

Document Type: Site Documents **Size :**
Document Date: 6/19/2001 **Submitted By:** CANDACE GARCIA (REGULATOR)
Type: OTHER WORKPLAN **Submitted:**
Title: WORKPLAN
Title Link: http://geotracker.waterboards.ca.gov/view_documents?global_id=T0608502184&document_id=5886993

Document Type: Site Documents **Size :**
Document Date: 9/15/2000 **Submitted By:** CANDACE GARCIA (REGULATOR)
Type: OTHER WORKPLAN **Submitted:**
Title: WORKPLAN
Title Link: http://geotracker.waterboards.ca.gov/view_documents?global_id=T0608502184&document_id=5886970

Document Type: Site Documents **Size :**
Document Date: 4/11/2000 **Submitted By:** CANDACE GARCIA (REGULATOR)
Type: CAP/RAP - FEASIBILITY STUDY REPORT **Submitted:**
Title: FEASBILITY STUDY 9/11/1995 - 4/11/2000
Title Link: http://geotracker.waterboards.ca.gov/view_documents?global_id=T0608502184&document_id=5879096

Document Type: Site Documents **Size :**
Document Date: 11/4/1999 **Submitted By:** CANDACE GARCIA (REGULATOR)
Type: WELL INSTALLATION REPORT **Submitted:**
Title: WELL CONSTRUCTION 11/18/1988 - 11/4/1999
Title Link: http://geotracker.waterboards.ca.gov/view_documents?global_id=T0608502184&document_id=5879104

Document Type: Site Documents **Size :**
Document Date: 8/19/1998 **Submitted By:** CANDACE GARCIA (REGULATOR)
Type: CORRECTIVE ACTION PLAN / REMEDIAL ACTION PLAN **Submitted:**
Title: WORKPLAN
Title Link: http://geotracker.waterboards.ca.gov/view_documents?global_id=T0608502184&document_id=5886992

Document Type: Site Documents **Size :**
Document Date: 3/21/1996 **Submitted By:** CANDACE GARCIA (REGULATOR)
Type: OTHER REPORT / DOCUMENT **Submitted:**
Title: SITE SUMMARY REPORT 4/12/1990 - 3/21/1996
Title Link: http://geotracker.waterboards.ca.gov/view_documents?global_id=T0608502184&document_id=5879107

Document Type: Monitoring Reports **Size :** 1,442 KB
Document Date: 2/1/1995 **Submitted By:** CANDACE GARCIA (REGULATOR)
Type: MONITORING REPORT - QUARTERLY **Submitted:**
Title: QUARTERLY GROUNDWATER REPORT 10/8/1987 - 2/1/1995 -
Title Link: http://geotracker.waterboards.ca.gov/regulators/deliverable_documents/8695438981/GWM%5FR%5F1998%2D08%2D07%2Epdf

Document Type: Monitoring Reports **Size :** 1,615 KB
Document Date: 2/1/1995 **Submitted By:** CANDACE GARCIA (REGULATOR)
Type: MONITORING REPORT - QUARTERLY **Submitted:**
Title: QUARTERLY GROUNDWATER REPORT 10/8/1987 - 2/1/1995 -
Title Link: http://geotracker.waterboards.ca.gov/regulators/deliverable_documents/8695438981/GWM%5FR%5F1999%2D10%2D22%2Epdf

Document Type: Monitoring Reports **Size :** 755 KB
Document Date: 2/1/1995 **Submitted By:** CANDACE GARCIA (REGULATOR)
Type: MONITORING REPORT - QUARTERLY **Submitted:**
Title: QUARTERLY GROUNDWATER REPORT 10/8/1987 - 2/1/1995 -
Title Link: http://geotracker.waterboards.ca.gov/regulators/deliverable_documents/8695438981/GWM%5FR%5F1990%2D05%2D15%2Epdf

Document Type: Monitoring Reports **Size :** 520 KB
Document Date: 2/1/1995 **Submitted By:** CANDACE GARCIA (REGULATOR)

Type: MONITORING REPORT - QUARTERLY **Submitted:**
Title: QUARTERLY GROUNDWATER REPORT 10/8/1987 - 2/1/1995 -
Title Link: http://geotracker.waterboards.ca.gov/regulators/deliverable_documents/8695438981/GWM%5FR%5F1993%2D02%2D19%2Epdf

Document Type: Monitoring Reports **Size :** 2,776 KB
Document Date: 2/1/1995 **Submitted By:** CANDACE GARCIA (REGULATOR)
Type: MONITORING REPORT - QUARTERLY **Submitted:**
Title: QUARTERLY GROUNDWATER REPORT 10/8/1987 - 2/1/1995 -
Title Link: http://geotracker.waterboards.ca.gov/regulators/deliverable_documents/8695438981/GWM%5FR%5F1993%2D08%2D19%2Epdf

Document Type: Monitoring Reports **Size :** 1,153 KB
Document Date: 2/1/1995 **Submitted By:** CANDACE GARCIA (REGULATOR)
Type: MONITORING REPORT - QUARTERLY **Submitted:**
Title: QUARTERLY GROUNDWATER REPORT 10/8/1987 - 2/1/1995 -
Title Link: http://geotracker.waterboards.ca.gov/regulators/deliverable_documents/8695438981/GWM%5FR%5F1991%2D01%2D31%2Epdf

Document Type: Monitoring Reports **Size :** 638 KB
Document Date: 2/1/1995 **Submitted By:** CANDACE GARCIA (REGULATOR)
Type: MONITORING REPORT - QUARTERLY **Submitted:**
Title: QUARTERLY GROUNDWATER REPORT 10/8/1987 - 2/1/1995 -
Title Link: http://geotracker.waterboards.ca.gov/regulators/deliverable_documents/8695438981/GWM%5FR%5F1992%2D07%2D08%2Epdf

Document Type: Monitoring Reports **Size :** 2,245 KB
Document Date: 2/1/1995 **Submitted By:** CANDACE GARCIA (REGULATOR)
Type: MONITORING REPORT - QUARTERLY **Submitted:**
Title: QUARTERLY GROUNDWATER REPORT 10/8/1987 - 2/1/1995 -
Title Link: http://geotracker.waterboards.ca.gov/regulators/deliverable_documents/8695438981/GWM%5FR%5F1994%2D04%2D29%2Epdf

Document Type: Monitoring Reports **Size :** 777 KB
Document Date: 2/1/1995 **Submitted By:** CANDACE GARCIA (REGULATOR)
Type: MONITORING REPORT - QUARTERLY **Submitted:**
Title: QUARTERLY GROUNDWATER REPORT 10/8/1987 - 2/1/1995 -
Title Link: http://geotracker.waterboards.ca.gov/regulators/deliverable_documents/8695438981/GWM%5FR%5F1990%2D01%2D30%2Epdf

Document Type: Monitoring Reports **Size :** 2,728 KB
Document Date: 2/1/1995 **Submitted By:** CANDACE GARCIA (REGULATOR)
Type: MONITORING REPORT - QUARTERLY **Submitted:**
Title: QUARTERLY GROUNDWATER REPORT 10/8/1987 - 2/1/1995 -
Title Link: http://geotracker.waterboards.ca.gov/regulators/deliverable_documents/8695438981/GWM%5FR%5F1988%2D05%2D09%2Epdf

Document Type: Monitoring Reports **Size :** 1,893 KB
Document Date: 2/1/1995 **Submitted By:** CANDACE GARCIA (REGULATOR)
Type: MONITORING REPORT - QUARTERLY **Submitted:**
Title: QUARTERLY GROUNDWATER REPORT 10/8/1987 - 2/1/1995 -
Title Link: http://geotracker.waterboards.ca.gov/regulators/deliverable_documents/8695438981/GWM%5FR%5F1999%2D05%2D06%2Epdf

Document Type: Monitoring Reports **Size :** 1,523 KB
Document Date: 2/1/1995 **Submitted By:** CANDACE GARCIA (REGULATOR)
Type: MONITORING REPORT - QUARTERLY **Submitted:**
Title: QUARTERLY GROUNDWATER REPORT 10/8/1987 - 2/1/1995 -
Title Link: http://geotracker.waterboards.ca.gov/regulators/deliverable_documents/8695438981/GWM%5FR%5F1997%2D01%2D28%2Epdf

Document Type: Monitoring Reports **Size :** 3,125 KB
Document Date: 2/1/1995 **Submitted By:** CANDACE GARCIA (REGULATOR)
Type: MONITORING REPORT - QUARTERLY **Submitted:**
Title: QUARTERLY GROUNDWATER REPORT 10/8/1987 - 2/1/1995 -
Title Link: http://geotracker.waterboards.ca.gov/regulators/deliverable_documents/8695438981/GWM%5FR%5F1995%2D07%2D12%2Epdf

Document Type: Monitoring Reports **Size :** 5,836 KB
Document Date: 2/1/1995 **Submitted By:** CANDACE GARCIA (REGULATOR)

Type: MONITORING REPORT - QUARTERLY **Submitted:**
Title: QUARTERLY GROUNDWATER REPORT 10/8/1987 - 2/1/1995 -
Title Link: http://geotracker.waterboards.ca.gov/regulators/deliverable_documents/8695438981/GWM%5FR%5F1995%2D04%2D11%2Epdf

Document Type: Monitoring Reports **Size :** 1,965 KB
Document Date: 2/1/1995 **Submitted By:** MICHAEL SCHUSTER (REGULATOR)
Type: MONITORING REPORT - QUARTERLY **Submitted:**
Title: QUARTERLY GROUNDWATER REPORT 10/8/1987 - 2/1/1995 -
Title Link: http://geotracker.waterboards.ca.gov/regulators/deliverable_documents/9782534539/GWM%5FR%5F1994%2D02%2D09%2Epdf

Document Type: Monitoring Reports **Size :** 1,376 KB
Document Date: 2/1/1995 **Submitted By:** MICHAEL SCHUSTER (REGULATOR)
Type: MONITORING REPORT - QUARTERLY **Submitted:**
Title: QUARTERLY GROUNDWATER REPORT 10/8/1987 - 2/1/1995 -
Title Link: http://geotracker.waterboards.ca.gov/regulators/deliverable_documents/9782534539/GWM%5FR%5F1998%2D01%2D28%2Epdf

Document Type: Monitoring Reports **Size :** 1,641 KB
Document Date: 2/1/1995 **Submitted By:** CANDACE GARCIA (REGULATOR)
Type: MONITORING REPORT - QUARTERLY **Submitted:**
Title: QUARTERLY GROUNDWATER REPORT 10/8/1987 - 2/1/1995 -
Title Link: http://geotracker.waterboards.ca.gov/regulators/deliverable_documents/8695438981/GWM%5FR%5F1999%2D01%2D19%2Epdf

Document Type: Monitoring Reports **Size :** 509 KB
Document Date: 2/1/1995 **Submitted By:** CANDACE GARCIA (REGULATOR)
Type: MONITORING REPORT - QUARTERLY **Submitted:**
Title: QUARTERLY GROUNDWATER REPORT 10/8/1987 - 2/1/1995 -
Title Link: http://geotracker.waterboards.ca.gov/regulators/deliverable_documents/8695438981/GWM%5FR%5F1992%2D09%2D30%2Epdf

Document Type: Monitoring Reports **Size :** 1,508 KB
Document Date: 2/1/1995 **Submitted By:** CANDACE GARCIA (REGULATOR)
Type: MONITORING REPORT - QUARTERLY **Submitted:**
Title: QUARTERLY GROUNDWATER REPORT 10/8/1987 - 2/1/1995 -
Title Link: http://geotracker.waterboards.ca.gov/regulators/deliverable_documents/8695438981/GWM%5FR%5F1998%2D11%2D09%2Epdf

Document Type: Monitoring Reports **Size :** 1,608 KB
Document Date: 2/1/1995 **Submitted By:** MICHAEL SCHUSTER (REGULATOR)
Type: MONITORING REPORT - QUARTERLY **Submitted:**
Title: QUARTERLY GROUNDWATER REPORT 10/8/1987 - 2/1/1995 -
Title Link: http://geotracker.waterboards.ca.gov/regulators/deliverable_documents/9782534539/GWM%5FR%5F1997%2D04%2D01%2Epdf

Document Type: Monitoring Reports **Size :** 5,399 KB
Document Date: 2/1/1995 **Submitted By:** CANDACE GARCIA (REGULATOR)
Type: MONITORING REPORT - QUARTERLY **Submitted:**
Title: QUARTERLY GROUNDWATER REPORT 10/8/1987 - 2/1/1995 -
Title Link: http://geotracker.waterboards.ca.gov/regulators/deliverable_documents/8695438981/GWM%5FR%5F1996%2D04%2D30%2Epdf

Document Type: Monitoring Reports **Size :** 2,178 KB
Document Date: 2/1/1995 **Submitted By:** CANDACE GARCIA (REGULATOR)
Type: MONITORING REPORT - QUARTERLY **Submitted:**
Title: QUARTERLY GROUNDWATER REPORT 10/8/1987 - 2/1/1995 -
Title Link: http://geotracker.waterboards.ca.gov/regulators/deliverable_documents/8695438981/GWM%5FR%5F1994%2D07%2D28%2Epdf

Document Type: Monitoring Reports **Size :** 622 KB
Document Date: 2/1/1995 **Submitted By:** CANDACE GARCIA (REGULATOR)
Type: MONITORING REPORT - QUARTERLY **Submitted:**
Title: QUARTERLY GROUNDWATER REPORT 10/8/1987 - 2/1/1995 -
Title Link: http://geotracker.waterboards.ca.gov/regulators/deliverable_documents/8695438981/GWM%5FR%5F1991%2D09%2D05%2Epdf

Document Type: Monitoring Reports **Size :** 2,617 KB
Document Date: 2/1/1995 **Submitted By:** CANDACE GARCIA (REGULATOR)

Type: MONITORING REPORT - QUARTERLY **Submitted:**
Title: QUARTERLY GROUNDWATER REPORT 10/8/1987 - 2/1/1995 -
Title Link: http://geotracker.waterboards.ca.gov/regulators/deliverable_documents/8695438981/GWM%5FR%5F1996%2D07%2D12%2Epdf

Document Type: Monitoring Reports **Size :** 1,815 KB
Document Date: 2/1/1995 **Submitted By:** CANDACE GARCIA (REGULATOR)
Type: MONITORING REPORT - QUARTERLY **Submitted:**
Title: QUARTERLY GROUNDWATER REPORT 10/8/1987 - 2/1/1995 -
Title Link: http://geotracker.waterboards.ca.gov/regulators/deliverable_documents/8695438981/GWM%5FR%5F1993%2D11%2D08%2Epdf

Document Type: Monitoring Reports **Size :** 2,247 KB
Document Date: 2/1/1995 **Submitted By:** CANDACE GARCIA (REGULATOR)
Type: MONITORING REPORT - QUARTERLY **Submitted:**
Title: QUARTERLY GROUNDWATER REPORT 10/8/1987 - 2/1/1995 -
Title Link: http://geotracker.waterboards.ca.gov/regulators/deliverable_documents/8695438981/GWM%5FR%5F1995%2D02%2D01%2Epdf

Document Type: Monitoring Reports **Size :** 215 KB
Document Date: 2/1/1995 **Submitted By:** CANDACE GARCIA (REGULATOR)
Type: MONITORING REPORT - QUARTERLY **Submitted:**
Title: QUARTERLY GROUNDWATER REPORT 10/8/1987 - 2/1/1995 -
Title Link: http://geotracker.waterboards.ca.gov/regulators/deliverable_documents/8695438981/GWM%5FR%5F1988%2D09%2D30%2Epdf

Document Type: Monitoring Reports **Size :** 2,873 KB
Document Date: 2/1/1995 **Submitted By:** CANDACE GARCIA (REGULATOR)
Type: MONITORING REPORT - QUARTERLY **Submitted:**
Title: QUARTERLY GROUNDWATER REPORT 10/8/1987 - 2/1/1995 -
Title Link: http://geotracker.waterboards.ca.gov/regulators/deliverable_documents/8695438981/GWM%5FR%5F1995%2D10%2D19%2Epdf

Document Type: Monitoring Reports **Size :** 718 KB
Document Date: 2/1/1995 **Submitted By:** CANDACE GARCIA (REGULATOR)
Type: MONITORING REPORT - QUARTERLY **Submitted:**
Title: QUARTERLY GROUNDWATER REPORT 10/8/1987 - 2/1/1995 -
Title Link: http://geotracker.waterboards.ca.gov/regulators/deliverable_documents/8695438981/GWM%5FR%5F1989%2D10%2D25%2Epdf

Document Type: Monitoring Reports **Size :** 2,423 KB
Document Date: 2/1/1995 **Submitted By:** CANDACE GARCIA (REGULATOR)
Type: MONITORING REPORT - QUARTERLY **Submitted:**
Title: QUARTERLY GROUNDWATER REPORT 10/8/1987 - 2/1/1995 -
Title Link: http://geotracker.waterboards.ca.gov/regulators/deliverable_documents/8695438981/GWM%5FR%5F1994%2D09%2D27%2Epdf

Document Type: Monitoring Reports **Size :** 874 KB
Document Date: 2/1/1995 **Submitted By:** CANDACE GARCIA (REGULATOR)
Type: MONITORING REPORT - QUARTERLY **Submitted:**
Title: QUARTERLY GROUNDWATER REPORT 10/8/1987 - 2/1/1995 -
Title Link: http://geotracker.waterboards.ca.gov/regulators/deliverable_documents/8695438981/GWM%5FR%5F1989%2D08%2D18%2Epdf

Document Type: Monitoring Reports **Size :** 1,883 KB
Document Date: 2/1/1995 **Submitted By:** MICHAEL SCHUSTER (REGULATOR)
Type: MONITORING REPORT - QUARTERLY **Submitted:**
Title: QUARTERLY GROUNDWATER REPORT 10/8/1987 - 2/1/1995 -
Title Link: http://geotracker.waterboards.ca.gov/regulators/deliverable_documents/9782534539/GWM%5FR%5F1997%2D07%2D25%2Epdf

Document Type: Monitoring Reports **Size :** 2,266 KB
Document Date: 2/1/1995 **Submitted By:** CANDACE GARCIA (REGULATOR)
Type: MONITORING REPORT - QUARTERLY **Submitted:**
Title: QUARTERLY GROUNDWATER REPORT 10/8/1987 - 2/1/1995 -
Title Link: http://geotracker.waterboards.ca.gov/regulators/deliverable_documents/8695438981/GWM%5FR%5F1993%2D06%2D09%2Epdf

Document Type: Monitoring Reports **Size :** 629 KB
Document Date: 2/1/1995 **Submitted By:** CANDACE GARCIA (REGULATOR)

Type: MONITORING REPORT - QUARTERLY **Submitted:**
Title: QUARTERLY GROUNDWATER REPORT 10/8/1987 - 2/1/1995 -
Title Link: http://geotracker.waterboards.ca.gov/regulators/deliverable_documents/8695438981/GWM%5FR%5F1991%2D12%2D12%2Epdf

Document Type: Monitoring Reports **Size :** 637 KB
Document Date: 2/1/1995 **Submitted By:** CANDACE GARCIA (REGULATOR)
Type: MONITORING REPORT - QUARTERLY **Submitted:**
Title: QUARTERLY GROUNDWATER REPORT 10/8/1987 - 2/1/1995 -
Title Link: http://geotracker.waterboards.ca.gov/regulators/deliverable_documents/8695438981/GWM%5FR%5F1988%2D02%2D02%2Epdf

Document Type: Monitoring Reports **Size :** 1,582 KB
Document Date: 2/1/1995 **Submitted By:** CANDACE GARCIA (REGULATOR)
Type: MONITORING REPORT - QUARTERLY **Submitted:**
Title: QUARTERLY GROUNDWATER REPORT 10/8/1987 - 2/1/1995 -
Title Link: http://geotracker.waterboards.ca.gov/regulators/deliverable_documents/8695438981/GMW%5FR%5F1999%2D07%2D15%2Epdf

Document Type: Monitoring Reports **Size :** 1,121 KB
Document Date: 2/1/1995 **Submitted By:** CANDACE GARCIA (REGULATOR)
Type: MONITORING REPORT - QUARTERLY **Submitted:**
Title: QUARTERLY GROUNDWATER REPORT 10/8/1987 - 2/1/1995 -
Title Link: http://geotracker.waterboards.ca.gov/regulators/deliverable_documents/8695438981/GWM%5FR%5F1991%2D07%2D08%2Epdf

Document Type: Monitoring Reports **Size :** 1,465 KB
Document Date: 2/1/1995 **Submitted By:** MICHAEL SCHUSTER (REGULATOR)
Type: MONITORING REPORT - QUARTERLY **Submitted:**
Title: QUARTERLY GROUNDWATER REPORT 10/8/1987 - 2/1/1995 -
Title Link: http://geotracker.waterboards.ca.gov/regulators/deliverable_documents/9782534539/GWM%5FR%5F1997%2D10%2D27%2Epdf

Document Type: Monitoring Reports **Size :** 633 KB
Document Date: 2/1/1995 **Submitted By:** CANDACE GARCIA (REGULATOR)
Type: MONITORING REPORT - QUARTERLY **Submitted:**
Title: QUARTERLY GROUNDWATER REPORT 10/8/1987 - 2/1/1995 -
Title Link: http://geotracker.waterboards.ca.gov/regulators/deliverable_documents/8695438981/GWM%5FR%5F1992%2D05%2D26%2Epdf

Document Type: Monitoring Reports **Size :** 730 KB
Document Date: 2/1/1995 **Submitted By:** CANDACE GARCIA (REGULATOR)
Type: MONITORING REPORT - QUARTERLY **Submitted:**
Title: QUARTERLY GROUNDWATER REPORT 10/8/1987 - 2/1/1995 -
Title Link: http://geotracker.waterboards.ca.gov/regulators/deliverable_documents/8695438981/GWM%5FR%5F1990%2D11%2D02%2Epdf

Document Type: Monitoring Reports **Size :** 3,713 KB
Document Date: 2/1/1995 **Submitted By:** CANDACE GARCIA (REGULATOR)
Type: MONITORING REPORT - QUARTERLY **Submitted:**
Title: QUARTERLY GROUNDWATER REPORT 10/8/1987 - 2/1/1995 -
Title Link: http://geotracker.waterboards.ca.gov/regulators/deliverable_documents/8695438981/GWM%5FR%5F1987%2D10%2D08%2Epdf

Document Type: Monitoring Reports **Size :** 1,071 KB
Document Date: 2/1/1995 **Submitted By:** CANDACE GARCIA (REGULATOR)
Type: MONITORING REPORT - QUARTERLY **Submitted:**
Title: QUARTERLY GROUNDWATER REPORT 10/8/1987 - 2/1/1995 -
Title Link: http://geotracker.waterboards.ca.gov/regulators/deliverable_documents/8695438981/GWM%5FR%5F1989%2D05%2D15%2Epdf

Document Type: Monitoring Reports **Size :** 742 KB
Document Date: 2/1/1995 **Submitted By:** CANDACE GARCIA (REGULATOR)
Type: MONITORING REPORT - QUARTERLY **Submitted:**
Title: QUARTERLY GROUNDWATER REPORT 10/8/1987 - 2/1/1995 -
Title Link: http://geotracker.waterboards.ca.gov/regulators/deliverable_documents/8695438981/GWM%5FR%5F1990%2D07%2D29%2Epdf

Document Type: Monitoring Reports **Size :** 1,438 KB
Document Date: 2/1/1995 **Submitted By:** CANDACE GARCIA (REGULATOR)

Type: MONITORING REPORT - QUARTERLY **Submitted:**
Title: QUARTERLY GROUNDWATER REPORT 10/8/1987 - 2/1/1995 -
Title Link: http://geotracker.waterboards.ca.gov/regulators/deliverable_documents/8695438981/GWM%5FR%5F1998%2D04%2D29%2Epdf

Document Type: Monitoring Reports **Size :** 8,795 KB
Document Date: 2/1/1995 **Submitted By:** CANDACE GARCIA (REGULATOR)
Type: MONITORING REPORT - QUARTERLY **Submitted:**
Title: QUARTERLY GROUNDWATER REPORT 10/8/1987 - 2/1/1995 -
Title Link: http://geotracker.waterboards.ca.gov/regulators/deliverable_documents/8695438981/GWM%5FR%5F1996%2D01%2D19%2Epdf

Document Type: Site Documents **Size :**
Document Date: 7/13/1994 **Submitted By:** CANDACE GARCIA (REGULATOR)
Type: CORRESPONDENCE **Submitted:**
Title: CORRESPONDENCE FILE FROM LUSTOP 5/4/1988 - 7/13/1994
Title Link: http://geotracker.waterboards.ca.gov/view_documents?global_id=T0608502184&document_id=5879094

Document Type: Site Documents **Size :**
Document Date: 10/21/1993 **Submitted By:** CANDACE GARCIA (REGULATOR)
Type: OTHER REPORT / DOCUMENT **Submitted:**
Title: MAPS METROSCAN FROM LUSTOP
Title Link: http://geotracker.waterboards.ca.gov/view_documents?global_id=T0608502184&document_id=5879098

Document Type: Site Documents **Size :**
Document Date: 10/21/1993 **Submitted By:** CANDACE GARCIA (REGULATOR)
Type: INTERIM REMEDIAL ACTION REPORT **Submitted:**
Title: INTERIM REMEDIAL REPORT
Title Link: http://geotracker.waterboards.ca.gov/view_documents?global_id=T0608502184&document_id=5879097

Document Type: Site Documents **Size :**
Document Date: 11/14/1990 **Submitted By:** CANDACE GARCIA (REGULATOR)
Type: INTERIM REMEDIAL ACTION PLAN **Submitted:**
Title: WORKPLAN
Title Link: http://geotracker.waterboards.ca.gov/view_documents?global_id=T0608502184&document_id=5886991

Document Type: Site Documents **Size :**
Document Date: 6/27/1990 **Submitted By:** CANDACE GARCIA (REGULATOR)
Type: CORRECTIVE ACTION PLAN / REMEDIAL ACTION PLAN **Submitted:**
Title: WORKPLAN
Title Link: http://geotracker.waterboards.ca.gov/view_documents?global_id=T0608502184&document_id=5886989

Document Type: Site Documents **Size :**
Document Date: 5/24/1990 **Submitted By:** CANDACE GARCIA (REGULATOR)
Type: OTHER WORKPLAN **Submitted:**
Title: WORKPLAN
Title Link: http://geotracker.waterboards.ca.gov/view_documents?global_id=T0608502184&document_id=5886962

Document Type: Site Documents **Size :**
Document Date: 5/24/1990 **Submitted By:** CANDACE GARCIA (REGULATOR)
Type: CORRECTIVE ACTION PLAN / REMEDIAL ACTION PLAN **Submitted:**
Title: WORKPLAN
Title Link: http://geotracker.waterboards.ca.gov/view_documents?global_id=T0608502184&document_id=5886988

Document Type: Site Documents **Size :**
Document Date: 4/25/1990 **Submitted By:** CANDACE GARCIA (REGULATOR)
Type: OTHER WORKPLAN **Submitted:**
Title: WORKPLAN
Title Link: http://geotracker.waterboards.ca.gov/view_documents?global_id=T0608502184&document_id=5886987

Document Type: Site Documents **Size :**
Document Date: 4/2/1990 **Submitted By:** CANDACE GARCIA (REGULATOR)
Type: CORRECTIVE ACTION PLAN / REMEDIAL ACTION PLAN **Submitted:**
Title: WORKPLAN
Title Link: http://geotracker.waterboards.ca.gov/view_documents?global_id=T0608502184&document_id=5886986

Document Type: Site Documents
Size :
Document Date: 12/13/1989
Submitted By: CANDACE GARCIA (REGULATOR)
Type: PRELIMINARY SITE ASSESSMENT REPORT
Submitted:
Title: PRELIMINARY SITE ASSESSMENT REPORT 5/19/1986 - 12/13/1989
Title Link: http://geotracker.waterboards.ca.gov/view_documents?global_id=T0608502184&document_id=5879102

Document Type: Site Documents
Size :
Document Date: 8/3/1989
Submitted By: CANDACE GARCIA (REGULATOR)
Type: CORRESPONDENCE
Submitted:
Title: CORRESPONDENCE FILE FROM LUSTOP 2/27/1986 - 8/3/1989
Title Link: http://geotracker.waterboards.ca.gov/view_documents?global_id=T0608502184&document_id=5879095

Document Type: Site Documents
Size :
Document Date: 7/8/1988
Submitted By: CANDACE GARCIA (REGULATOR)
Type: OTHER REPORT / DOCUMENT
Submitted:
Title: SOIL DISPOSAL
Title Link: http://geotracker.waterboards.ca.gov/view_documents?global_id=T0608502184&document_id=5879106

Document Type: Site Documents
Size :
Document Date: 6/6/1986
Submitted By: CANDACE GARCIA (REGULATOR)
Type: PROPOSED PLAN
Submitted:
Title: WORKPLAN
Title Link: http://geotracker.waterboards.ca.gov/view_documents?global_id=T0608502184&document_id=5886971

51	1 of 1	SW	0.33 / 1,754.00	334.84 / -7	COMMUNITY CHIROPRACTIC 16375 MONTEREY RD B MORGAN HILL CA 95037	DELISTED HAZ

Siteid: 380217
Latitude: 37.117420
Longitude: -121.646320
Original Source: CHAZ
Record Date: 30-MAY-2017

52	1 of 1	W	0.34 / 1,810.34	337.88 / -4	World Oil #52 16720 Monterey Hwy Morgan Hill CA	SANTACLARA LO

SCVWD ID: 09S3E28L01f
Closure Date: 9/10/2015
Link: http://lustop.sccgov.org/files/09S3E28L01f/

53	1 of 1	SW	0.35 / 1,859.77	334.30 / -7	SABEK GAS STATION 16270 MONTEREY ROAD MORGAN HILL CA 95037	LUST

Global ID: T0608578682
County: SANTA CLARA
Status: OPEN - VERIFICATION MONITORING
Latitude: 37.1165475731086
Status Date: 2016-09-28 00:00:00
Longitude: -121.644621491432
Case Type: LUST CLEANUP SITE
Date Source: LUST Cleanup Sites from GeoTracker Search; LUST Cleanup Sites from GeoTracker Cleanup Sites Data Download

LUST Cleanup Sites from GeoTracker Cleanup Sites Data Download - Facilities Detail

RB Case Number: 3399
Potential COC: Benzene, Gasoline, MTBE / TBA / Other Fuel Oxygenates
Local Case Number: 09S3E28Q01f
How Discovered: UST System Modification
Begin Date: 1987-06-01 00:00:00
Stop Method: Close and Remove Tank
Lead Agency: SANTA CLARA COUNTY LOP
Stop Description: USTs removed; not known if other steps were taken sooner to stop leak
Local Agency: SANTA CLARA COUNTY LOP
Case Worker: GOR
CUF Case: YES
File Location: All Files are on GeoTracker or in the Local

Agency Database

Potential Media of Concern: Aquifer used for drinking water supply
How Discovered Description: This was a City of Morgan Hill and RWQCB case; initial documents not in our files
Calwater Watershed Name: Pajaro River - South Santa Clara Valley (305.30)
DWR GW Subbasin Name: Gilroy-Hollister Valley - Llagas Area (3-003.01)
Disadvantaged Community:
Site History:

1987 - during installation of an aspirating UST monitoring system, gas a(2,400 ppm) nd diesel (395 ppm) were reported at 12 ft in soil near the file lines. 3 wells were installed and confirmed soil contamination and groudwater contamination. 8/29/88 Cleanup and Abatement Order No. 89-112 was issued for the site. 5/91 the USTs were removed from the site and gasoline station demolished. Approximately 440 cubic yards of soil were removed from the site at this time. 1995 - CAP prepared and recommended air-sparge, soil vapor extraction and groundwater extraction to remediate the site, but was not implemented. By 1987, groundwater at the site had risen to 20 ft bgs. 1998 approximately 120 pounds of Oxygen Releasing Compound (ORC) was added to well EW1 and 10 pounds to well MW5. March 2003, approximately 274 tons of soil were removed in the area of the former USTs. In December 2007 an ozone sparge system was started onsite. There are currently 13 active groundwater monitoring wells, 6 ozone sparge wells, and 15 destroyed monitoring wells. The site is occupied by the Sno-White Drive In restaurant and a commercial building. In 12/10, additional soil borings were advanced on the Sno-White Drive In property to evaluate conditions between the former UST location and well MW5. Found soil and groundwater contamination between the source area and well MW5 concentrated from 40-47 ft bgs, which is below the dephts of shallow borings and wells previously drilled onsite.

Regulatory Activity

Action Type: RESPONSE
Date : 2019-04-30 00:00:00
Action: Monitoring Report - Quarterly

Action Type: RESPONSE
Date : 2019-01-30 00:00:00
Action: Monitoring Report - Quarterly

Action Type: RESPONSE
Date : 2018-10-30 00:00:00
Action: Monitoring Report - Quarterly

Action Type: RESPONSE
Date : 2018-07-30 00:00:00
Action: Monitoring Report - Quarterly

Action Type: ENFORCEMENT
Date : 2018-05-08 00:00:00
Action: Clean Up Fund - Case Closure Review Summary Report (RSR)

Action Type: RESPONSE
Date : 2018-02-23 00:00:00
Action: Interim Remedial Action Plan - Regulator Responded

Action Type: ENFORCEMENT
Date : 2018-02-20 00:00:00
Action: Staff Letter

Action Type: RESPONSE
Date : 2018-02-08 00:00:00
Action: Remedial Progress Report - Regulator Responded

Action Type: ENFORCEMENT
Date : 2017-11-13 00:00:00
Action: Staff Letter

Action Type: RESPONSE
Date : 2017-03-17 00:00:00
Action: Other Report / Document - Regulator Responded

Action Type: ENFORCEMENT
Date : 2016-11-18 00:00:00
Action: Staff Letter

Action Type: RESPONSE
Date : 2016-10-31 00:00:00

Action: Other Report / Document - Regulator Responded

Action Type: ENFORCEMENT
Date : 2016-09-25 00:00:00
Action: Clean Up Fund - Case Closure Review Summary Report (RSR)

Action Type: ENFORCEMENT
Date : 2016-08-29 00:00:00
Action: Staff Letter

Action Type: RESPONSE
Date : 2016-01-08 00:00:00
Action: Verbal Communication

Action Type: ENFORCEMENT
Date : 2015-12-08 00:00:00
Action: Staff Letter

Action Type: RESPONSE
Date : 2015-12-05 00:00:00
Action: CAP/RAP - Feasibility Study Report

Action Type: RESPONSE
Date : 2015-11-13 00:00:00
Action: Site Assessment Report - Regulator Responded

Action Type: RESPONSE
Date : 2015-10-30 00:00:00
Action: Monitoring Report - Other

Action Type: RESPONSE
Date : 2015-07-30 00:00:00
Action: Monitoring Report - Other

Action Type: RESPONSE
Date : 2015-07-27 00:00:00
Action: Soil Vapor Intrusion Investigation Report - Regulator Responded

Action Type: ENFORCEMENT
Date : 2015-07-10 00:00:00
Action: Staff Letter

Action Type: ENFORCEMENT
Date : 2015-07-07 00:00:00
Action: Clean Up Fund - Case Closure Review Summary Report (RSR)

Action Type: RESPONSE
Date : 2015-07-06 00:00:00
Action: Remedial Progress Report

Action Type: RESPONSE
Date : 2015-07-06 00:00:00
Action: Site Investigation Workplan - Regulator Responded

Action Type: ENFORCEMENT
Date : 2015-06-04 00:00:00
Action: Email Correspondence

Action Type: ENFORCEMENT
Date : 2015-05-01 00:00:00
Action: Staff Letter

Action Type: RESPONSE
Date : 2015-04-27 00:00:00
Action: Monitoring Report - Semi-Annually

Action Type: RESPONSE
Date : 2015-01-30 00:00:00
Action: Pilot Study/ Treatability Report

Action Type: RESPONSE
Date : 2015-01-30 00:00:00
Action: Monitoring Report - Quarterly

Action Type: ENFORCEMENT
Date : 2014-12-31 00:00:00
Action: Staff Letter

Action Type: RESPONSE
Date : 2014-10-30 00:00:00
Action: Monitoring Report - Semi-Annually

Action Type: REMEDIATION
Date : 2014-10-30 00:00:00
Action: Soil Vapor Extraction (SVE)

Action Type: ENFORCEMENT
Date : 2014-08-26 00:00:00
Action: Staff Letter

Action Type: RESPONSE
Date : 2014-08-21 00:00:00
Action: Interim Remedial Action Plan - Regulator Responded

Action Type: ENFORCEMENT
Date : 2014-08-15 00:00:00
Action: Staff Letter

Action Type: RESPONSE
Date : 2014-08-08 00:00:00
Action: Pilot Study / Treatability Workplan - Regulator Responded

Action Type: RESPONSE
Date : 2014-07-11 00:00:00
Action: Other Workplan - Regulator Responded

Action Type: ENFORCEMENT
Date : 2014-06-20 00:00:00
Action: Staff Letter

Action Type: ENFORCEMENT
Date : 2014-05-29 00:00:00
Action: Staff Letter

Action Type: RESPONSE
Date : 2014-04-30 00:00:00
Action: Monitoring Report - Semi-Annually

Action Type: RESPONSE
Date : 2013-11-16 00:00:00
Action: Other Report / Document

Action Type: ENFORCEMENT
Date : 2013-11-08 00:00:00
Action: Staff Letter

Action Type: RESPONSE
Date : 2013-10-30 00:00:00
Action: Monitoring Report - Semi-Annually

Action Type: ENFORCEMENT
Date : 2013-10-18 00:00:00
Action: Notification - Public Participation Document

Action Type: RESPONSE
Date : 2013-04-30 00:00:00
Action: Monitoring Report - Semi-Annually

Action Type: ENFORCEMENT
Date : 2013-04-23 00:00:00
Action: Staff Letter

Action Type: ENFORCEMENT
Date : 2013-04-23 00:00:00
Action: Staff Letter - #SWRCB

Action Type: RESPONSE
Date : 2013-03-24 00:00:00
Action: Other Workplan

Action Type: ENFORCEMENT
Date : 2013-03-21 00:00:00
Action: Petition Submitted for Review

Action Type: RESPONSE
Date : 2013-03-21 00:00:00
Action: Request for Closure - Regulator Responded

Action Type: ENFORCEMENT
Date : 2013-01-09 00:00:00
Action: Staff Letter

Action Type: ENFORCEMENT
Date : 2013-01-07 00:00:00
Action: Staff Letter

Action Type: RESPONSE
Date : 2012-12-06 00:00:00
Action: Other Report / Document

Action Type: RESPONSE
Date : 2012-12-06 00:00:00
Action: Request for Closure - Regulator Responded

Action Type: RESPONSE
Date : 2012-11-30 00:00:00
Action: CAP/RAP - Feasibility Study Report

Action Type: RESPONSE
Date : 2012-10-30 00:00:00
Action: Monitoring Report - Semi-Annually

Action Type: ENFORCEMENT
Date : 2012-06-05 00:00:00
Action: Staff Letter

Action Type: RESPONSE
Date : 2012-04-30 00:00:00
Action: Monitoring Report - Semi-Annually

Action Type: ENFORCEMENT
Date : 2012-03-15 00:00:00
Action: Staff Letter

Action Type: RESPONSE
Date : 2012-01-16 00:00:00
Action: Well Installation Report

Action Type: RESPONSE
Date : 2011-10-30 00:00:00
Action: Monitoring Report - Semi-Annually

Action Type: ENFORCEMENT
Date : 2011-09-13 00:00:00
Action: Staff Letter

Action Type: ENFORCEMENT

Date : 2011-08-03 00:00:00
Action: Staff Letter

Action Type: ENFORCEMENT
Date : 2011-05-24 00:00:00
Action: Staff Letter

Action Type: RESPONSE
Date : 2011-05-13 00:00:00
Action: Well Installation Workplan - Regulator Responded

Action Type: RESPONSE
Date : 2011-04-30 00:00:00
Action: Monitoring Report - Semi-Annually

Action Type: RESPONSE
Date : 2011-03-31 00:00:00
Action: Soil and Water Investigation Report - Regulator Responded

Action Type: ENFORCEMENT
Date : 2011-03-28 00:00:00
Action: Staff Letter

Action Type: ENFORCEMENT
Date : 2010-11-22 00:00:00
Action: Staff Letter

Action Type: ENFORCEMENT
Date : 2010-09-13 00:00:00
Action: Staff Letter

Action Type: RESPONSE
Date : 2010-07-30 00:00:00
Action: Monitoring Report - Semi-Annually

Action Type: RESPONSE
Date : 2010-07-30 00:00:00
Action: Remedial Progress Report

Action Type: RESPONSE
Date : 2010-04-30 00:00:00
Action: Monitoring Report - Quarterly

Action Type: ENFORCEMENT
Date : 2010-04-28 00:00:00
Action: Staff Letter

Action Type: RESPONSE
Date : 2010-01-30 00:00:00
Action: Monitoring Report - Quarterly

Action Type: RESPONSE
Date : 2009-10-30 00:00:00
Action: Monitoring Report - Quarterly

Action Type: ENFORCEMENT
Date : 2009-09-23 00:00:00
Action: Staff Letter

Action Type: RESPONSE
Date : 2009-08-24 00:00:00
Action: Soil and Water Investigation Report

Action Type: RESPONSE
Date : 2009-07-30 00:00:00
Action: Monitoring Report - Quarterly

Action Type: ENFORCEMENT
Date : 2009-07-22 00:00:00

Action: Staff Letter

Action Type: RESPONSE
Date : 2009-04-30 00:00:00
Action: Monitoring Report - Quarterly

Action Type: RESPONSE
Date : 2009-04-24 00:00:00
Action: Other Report / Document

Action Type: ENFORCEMENT
Date : 2009-04-09 00:00:00
Action: Staff Letter

Action Type: ENFORCEMENT
Date : 2009-03-17 00:00:00
Action: Staff Letter

Action Type: RESPONSE
Date : 2009-01-30 00:00:00
Action: Monitoring Report - Quarterly

Action Type: RESPONSE
Date : 2008-12-30 00:00:00
Action: Other Workplan

Action Type: ENFORCEMENT
Date : 2008-12-23 00:00:00
Action: Staff Letter

Action Type: ENFORCEMENT
Date : 2008-11-14 00:00:00
Action: Staff Letter

Action Type: RESPONSE
Date : 2008-10-31 00:00:00
Action: Monitoring Report - Quarterly

Action Type: RESPONSE
Date : 2008-10-30 00:00:00
Action: Monitoring Report - Quarterly

Action Type: RESPONSE
Date : 2008-07-30 00:00:00
Action: Monitoring Report - Quarterly

Action Type: RESPONSE
Date : 2008-04-30 00:00:00
Action: Monitoring Report - Quarterly

Action Type: RESPONSE
Date : 2008-02-29 00:00:00
Action: Other Report / Document

Action Type: RESPONSE
Date : 2008-01-30 00:00:00
Action: Monitoring Report - Quarterly

Action Type: ENFORCEMENT
Date : 2007-10-30 00:00:00
Action: Staff Letter - #700301

Action Type: RESPONSE
Date : 2007-10-30 00:00:00
Action: Monitoring Report - Quarterly

Action Type: ENFORCEMENT
Date : 2007-07-31 00:00:00
Action: Staff Letter - #70137

Action Type: RESPONSE
Date : 2006-10-03 00:00:00
Action: Other Report / Document

Action Type: REMEDIATION
Date : 2006-09-08 00:00:00
Action: In Situ Physical/Chemical Treatment (other than SVE)

Action Type: ENFORCEMENT
Date : 2006-04-12 00:00:00
Action: Staff Letter - #061204

Action Type: RESPONSE
Date : 2006-03-28 00:00:00
Action: Corrective Action Plan / Remedial Action Plan

Action Type: RESPONSE
Date : 2006-03-28 00:00:00
Action: Other Report / Document

Action Type: RESPONSE
Date : 2006-03-15 00:00:00
Action: Other Report / Document

Action Type: ENFORCEMENT
Date : 2006-02-09 00:00:00
Action: Staff Letter - #6092

Action Type: ENFORCEMENT
Date : 2005-11-17 00:00:00
Action: Staff Letter - #507111

Action Type: RESPONSE
Date : 2005-11-07 00:00:00
Action: CAP/RAP - Feasibility Study Report

Action Type: RESPONSE
Date : 2005-10-31 00:00:00
Action: Monitoring Report - Quarterly

Action Type: ENFORCEMENT
Date : 2005-10-14 00:00:00
Action: Staff Letter - #504101

Action Type: RESPONSE
Date : 2005-07-31 00:00:00
Action: Monitoring Report - Quarterly

Action Type: ENFORCEMENT
Date : 2005-06-09 00:00:00
Action: Staff Letter - #5096

Action Type: RESPONSE
Date : 2005-06-03 00:00:00
Action: Other Report / Document

Action Type: ENFORCEMENT
Date : 2005-06-03 00:00:00
Action: Other Report

Action Type: RESPONSE
Date : 2005-05-23 00:00:00
Action: Soil and Water Investigation Workplan

Action Type: RESPONSE
Date : 2005-04-30 00:00:00
Action: Monitoring Report - Quarterly

Action Type: ENFORCEMENT
Date : 2005-04-11 00:00:00
Action: Staff Letter - #501140

Action Type: RESPONSE
Date : 2005-01-30 00:00:00
Action: Monitoring Report - Quarterly

Action Type: RESPONSE
Date : 2004-10-30 00:00:00
Action: Monitoring Report - Quarterly

Action Type: RESPONSE
Date : 2004-07-30 00:00:00
Action: Monitoring Report - Quarterly

Action Type: RESPONSE
Date : 2004-04-30 00:00:00
Action: Monitoring Report - Quarterly

Action Type: RESPONSE
Date : 2004-03-01 00:00:00
Action: Monitoring Report - Quarterly

Action Type: RESPONSE
Date : 2004-03-01 00:00:00
Action: Soil and Water Investigation Workplan

Action Type: ENFORCEMENT
Date : 2003-11-24 00:00:00
Action: Staff Letter - #43483

Action Type: REMEDIATION
Date : 2003-03-01 00:00:00
Action: Excavation

Action Type: RESPONSE
Date : 2003-01-31 00:00:00
Action: Other Report / Document

Action Type: RESPONSE
Date : 2001-12-06 00:00:00
Action: Well Destruction Report

Action Type: RESPONSE
Date : 2001-06-04 00:00:00
Action: Well Destruction Report

Action Type: RESPONSE
Date : 2001-06-04 00:00:00
Action: Other Report / Document

Action Type: RESPONSE
Date : 1999-07-16 00:00:00
Action: Remedial Progress Report

Action Type: ENFORCEMENT
Date : 1999-07-09 00:00:00
Action: Staff Letter - #18582

Action Type: RESPONSE
Date : 1999-03-15 00:00:00
Action: Monitoring Report - Quarterly

Action Type: ENFORCEMENT
Date : 1999-01-27 00:00:00
Action: Staff Letter - #18578

Action Type: RESPONSE

Date : 1998-07-31 00:00:00
Action: Monitoring Report - Quarterly

Action Type: ENFORCEMENT
Date : 1998-06-16 00:00:00
Action: Staff Letter - #18575

Action Type: RESPONSE
Date : 1998-05-22 00:00:00
Action: Request for Closure

Action Type: RESPONSE
Date : 1998-05-08 00:00:00
Action: Tank Removal Report / UST Sampling Report

Action Type: REMEDIATION
Date : 1998-01-01 00:00:00
Action: In Situ Physical/Chemical Treatment (other than SVE)

Action Type: REMEDIATION
Date : 1995-09-01 00:00:00
Action: In Situ Physical/Chemical Treatment (other than SVE)

Action Type: RESPONSE
Date : 1995-09-01 00:00:00
Action: CAP/RAP - Feasibility Study Report

Action Type: RESPONSE
Date : 1995-01-23 00:00:00
Action: Well Installation Report

Action Type: RESPONSE
Date : 1993-05-01 00:00:00
Action: Other Report / Document

Action Type: RESPONSE
Date : 1993-03-01 00:00:00
Action: CAP/RAP - Other Report

Action Type: RESPONSE
Date : 1991-05-30 00:00:00
Action: Other Report / Document

Action Type: Other
Date : 1991-05-15 00:00:00
Action: Leak Stopped

Action Type: REMEDIATION
Date : 1991-05-01 00:00:00
Action: Excavation

Action Type: ENFORCEMENT
Date : 1990-10-18 00:00:00
Action: Clean-up and Abatement Order - #39226

Action Type: RESPONSE
Date : 1990-07-03 00:00:00
Action: Other Report / Document

Action Type: RESPONSE
Date : 1990-06-13 00:00:00
Action: Soil and Water Investigation Report

Action Type: RESPONSE
Date : 1990-05-29 00:00:00
Action: Preliminary Site Assessment Report

Action Type: RESPONSE
Date : 1990-03-26 00:00:00

Action: Other Workplan

Action Type: RESPONSE
Date : 1990-01-22 00:00:00
Action: Monitoring Report - Quarterly

Action Type: RESPONSE
Date : 1989-01-01 00:00:00
Action: Correspondence

Action Type: Other
Date : 1988-01-25 00:00:00
Action: Leak Reported

Action Type: Other
Date : 1987-06-01 00:00:00
Action: Leak Discovery

Regulatory Contacts

Contact Type: Local Agency Caseworker
Contact Name: Gerald O'Regan
City: SAN JOSE
Organization Name: SANTA CLARA COUNTY LOP
Address: 1555 BERGER DRIVE STE 300
Email: gerald.o'regan@deh.sccgov.org
Phone Number:

Contact Type: Regional Board Caseworker
Contact Name: WEI LIU
City: SAN LUIS OBISPO
Organization Name: CENTRAL COAST RWQCB (REGION 3)
Address: 895 AEROVISTA PLACE, SUITE 101
Email: wei.liu@waterboards.ca.gov
Phone Number: 8055493147

Status History

Status: Open - Verification Monitoring
Status Date: 2016-09-28 00:00:00

Status: Open - Remediation
Status Date: 2006-04-12 00:00:00

Status: Open - Site Assessment
Status Date: 2005-05-17 00:00:00

Status: Open - Site Assessment
Status Date: 2004-02-23 00:00:00

Status: Open - Site Assessment
Status Date: 1987-11-10 00:00:00

Status: Open - Case Begin Date
Status Date: 1987-06-01 00:00:00

LUST Cleanup Sites from GeoTracker Search - Regulatory Profile(as of Jan 18, 2019)

Site Facility Name: SABEK GAS STATION
Site Facility Type: LUST CLEANUP SITE
Cleanup Status: OPEN - VERIFICATION MONITORING
Project Status:
Potential COC: BENZENE, GASOLINE, MTBE / TBA / OTHER FUEL OXYGENATES
WDR Place Type:
WDR File:
WDR Order:
Address: 16270 MONTEREY ROAD
City: MORGAN HILL
Zip: 95037
County: SANTA CLARA
CUF Claim: 7329, 7291
CUF Priority Assig: C
CUF Amount Paid: $336,433
File Location: ALL FILES ARE ON GEOTRACKER OR IN THE LOCAL AGENCY DATABASE
Designated Beneficial Use: MUN, AGR, IND, PROC
Project Oversight Agencies:
Report Link: http://geotracker.waterboards.ca.gov/profile_report?global_id=T0608578682
Cleanup Status Detail: OPEN - VERIFICATION MONITORING AS OF 9/28/2016

Cleanup History Link: http://geotracker.waterboards.ca.gov/profile_report_include?global_id=T0608578682&tabname=regulatoryhistory
Potential Media Of Concern: AQUIFER USED FOR DRINKING WATER SUPPLY
User Defined Beneficial Use: GW - MUNICIPAL AND DOMESTIC SUPPLY
DWR GW Sub Basin: Gilroy-Hollister Valley - Llagas Area (3-003.01)
Calwater Watershed Name: Pajaro River - South Santa Clara Valley (305.30)
Post Closure Site Management:
Future Land Use:
Cleanup Oversight Agencies: SANTA CLARA COUNTY LOP (LEAD) - CASE #: 09S3E28Q01f
CASEWORKER: Gerald O'Regan
CENTRAL COAST RWQCB (REGION 3) - CASE #: 3399
CASEWORKER: WEI LIU

Site History:

1987 - during installation of an aspirating UST monitoring system, gas a(2,400 ppm) nd diesel (395 ppm) were reported at 12 ft in soil near the file lines. 3 wells were installed and confirmed soil contamination and groudwater contamination. 8/29/88 Cleanup and Abatement Order No. 89-112 was issued for the site. 5/91 the USTs were removed from the site and gasoline station demolished. Approximately 440 cubic yards of soil were removed from the site at this time.

1995 - CAP prepared and recommended air-sparge, soil vapor extraction and groundwater extraction to remediate the site, but was not implemented.

By 1987, groundwater at the site had risen to 20 ft bgs. 1998 approximately 120 pounds of Oxygen Releasing Compound (ORC) was added to well EW1 and 10 pounds to well MW5.

March 2003, approximately 274 tons of soil were removed in the area of the former USTs. In December 2007 an ozone sparge system was started onsite.

There are currently 13 active groundwater monitoring wells, 6 ozone sparge wells, and 15 destroyed monitoring wells. The site is occupied by the Sno-White Drive In restaurant and a commercial building.

In 12/10, additional soil borings were advanced on the Sno-White Drive In property to evaluate conditions between the former UST location and well MW5. Found soil and groundwater contamination between the source area and well MW5 concentrated from 40-47 ft bgs, which is below the dephts of shallow borings and wells previously drilled onsite.

LUST Cleanup Sites from GeoTracker Search - Cleanup Action Report(as of Jan 18, 2019)

Status: Open - Verification Monitoring
Date : 9/28/2016

Status: Open - Remediation
Date : 4/12/2006

Status: Open - Site Assessment
Date : 5/17/2005

Status: Open - Site Assessment
Date : 2/23/2004

Status: Open - Site Assessment
Date : 11/10/1987

Status: Open - Case Begin Date
Date : 6/1/1987

LUST Cleanup Sites from GeoTracker Search - Cleanup Action(as of Jan 18, 2019)

Action Type: SOIL VAPOR EXTRACTION (SVE) **Begin Date:** 10/30/2014
Phase: Soil **End Date:** 1/19/2015
Contaminant Mass Removed: 1,410 Pounds
Description: Shut off due to financial concerns.

Action Type: IN SITU PHYSICAL/CHEMICAL TREATMENT (OTHER THAN SVE) **Begin Date:** 9/8/2006
Phase: Water **End Date:** 3/28/2011
Contaminant Mass Removed:
Description: ozone sparge

Action Type: EXCAVATION **Begin Date:** 3/1/2003

Phase: Soil **End Date:** 3/10/2003
Contaminant Mass Removed:
Description: volume unknown

Action Type: IN SITU PHYSICAL/CHEMICAL TREATMENT (OTHER THAN SVE) **Begin Date:** 1/1/1998
Phase: Water **End Date:** 6/5/1998
Contaminant Mass Removed:
Description: 120 lbs of ORC added to EW-1; 10 lbs in MW-5

Action Type: IN SITU PHYSICAL/CHEMICAL TREATMENT (OTHER THAN SVE) **Begin Date:** 9/1/1995
Phase: Other (See Description) **End Date:** 9/10/1995
Contaminant Mass Removed:
Description: 2.1 lbs of hydrocarbons; DPE test

Action Type: EXCAVATION **Begin Date:** 5/1/1991
Phase: Soil **End Date:** 5/1/1991
Contaminant Mass Removed:
Description: during UST removal

LUST Cleanup Sites from GeoTracker Search - Regulatory Activities(as of Jan 18, 2019)

Action Type: Response Requested - Reports
Action Date: 4/30/2019
Received Issue Date:
Action: Monitoring Report - Quarterly
Doc Link:

Action Type: Response Requested - Reports
Action Date: 1/30/2019
Received Issue Date:
Action: Monitoring Report - Quarterly
Doc Link:

Action Type: Response Requested - Reports
Action Date: 10/30/2018
Received Issue Date: 10/3/2018
Action: Monitoring Report - Quarterly
Doc Link: http://geotracker.waterboards.ca.gov/view_documents_all?global_id=T0608578682&doc_id=5957416

Action Type: Response Requested - Reports
Action Date: 7/30/2018
Received Issue Date: 10/3/2018
Action: Monitoring Report - Quarterly
Doc Link: http://geotracker.waterboards.ca.gov/view_documents_all?global_id=T0608578682&doc_id=5957415

Action Type: Response Requested - Reports
Action Date: 5/8/2018
Received Issue Date: 5/8/2018
Action: Clean Up Fund - 5-Year Review Summary
Doc Link: http://geotracker.waterboards.ca.gov/view_documents_all?global_id=T0608578682&doc_id=5964069

Action Type: Response Requested - Workplans
Action Date: 2/23/2018
Received Issue Date: 2/23/2018
Action: Interim Remedial Action Plan - Regulator Responded
Doc Link: http://geotracker.waterboards.ca.gov/view_documents_all?global_id=T0608578682&doc_id=5962451

Action Type: Other Regulatory Actions
Action Date: 2/20/2018
Received Issue Date: 2/20/2018
Action: Staff Letter
Doc Link: http://geotracker.waterboards.ca.gov/view_documents?global_id=T0608578682&enforcement_id=6349190&temptable=ENFORCEMENT

Action Type: Response Requested - Reports
Action Date: 2/8/2018

Received Issue Date: 2/8/2018
Action: Remedial Progress Report - Regulator Responded
Doc Link: http://geotracker.waterboards.ca.gov/view_documents_all?global_id=T0608578682&doc_id=5948340

Action Type: Other Regulatory Actions
Action Date: 11/13/2017
Received Issue Date: 11/13/2017
Action: Staff Letter
Doc Link: http://geotracker.waterboards.ca.gov/view_documents?global_id=T0608578682&enforcement_id=6340741&temptable=ENFORCEMENT

Action Type: Response Requested - Other
Action Date: 3/17/2017
Received Issue Date: 9/13/2017
Action: Other Report / Document - Regulator Responded
Doc Link: http://geotracker.waterboards.ca.gov/view_documents_all?global_id=T0608578682&doc_id=5905687

Action Type: Response Requested - Reports
Action Date: 11/29/2016
Received Issue Date: 11/29/2016
Action: Clean Up Fund - 5-Year Review Summary
Doc Link: http://geotracker.waterboards.ca.gov/view_documents_all?global_id=T0608578682&doc_id=5906120

Action Type: Other Regulatory Actions
Action Date: 11/18/2016
Received Issue Date: 11/18/2016
Action: Staff Letter
Doc Link: http://geotracker.waterboards.ca.gov/view_documents?global_id=T0608578682&enforcement_id=6303974&temptable=ENFORCEMENT

Action Type: Response Requested - Other
Action Date: 10/31/2016
Received Issue Date: 10/19/2016
Action: Other Report / Document - Regulator Responded
Doc Link: http://geotracker.waterboards.ca.gov/view_documents_all?global_id=T0608578682&doc_id=5898789

Action Type: Other Regulatory Actions
Action Date: 8/29/2016
Received Issue Date: 8/29/2016
Action: Staff Letter
Doc Link: http://geotracker.waterboards.ca.gov/view_documents?global_id=T0608578682&enforcement_id=6296513&temptable=ENFORCEMENT

Action Type: SWRCB Case Review
Action Date: 5/22/2016
Received Issue Date:
Action: Closure Denial Review
Doc Link: http://geotracker.waterboards.ca.gov/view_documents?global_id=T0608578682&enforcement_id=5795361&temptable=CLOSURE_DENIAL_REVIEW

Action Type: SWRCB Case Review
Action Date: 4/1/2016
Received Issue Date:
Action: Closure Denial Review
Doc Link: http://geotracker.waterboards.ca.gov/view_documents?global_id=T0608578682&enforcement_id=5766336&temptable=CLOSURE_DENIAL_REVIEW

Action Type: Response Requested - Other
Action Date: 1/8/2016
Received Issue Date:
Action: Verbal Communication
Doc Link:

Action Type: Other Regulatory Actions
Action Date: 12/8/2015
Received Issue Date: 12/8/2015
Action: Staff Letter
Doc Link: http://geotracker.waterboards.ca.gov/view_documents?global_id=T0608578682&enforcement_id=6269407&temptable=ENFORCEMENT

Action Type: Response Requested - Reports
Action Date: *12/5/2015
Received Issue Date:
Action: CAP/RAP - Feasibility Study Report
Doc Link:

Action Type: Response Requested - Reports
Action Date: 11/13/2015
Received Issue Date: 10/14/2015
Action: Site Assessment Report - Regulator Responded
Doc Link: http://geotracker.waterboards.ca.gov/view_documents_all?global_id=T0608578682&doc_id=5847493

Action Type: Response Requested - Reports
Action Date: 10/30/2015
Received Issue Date:
Action: Monitoring Report - Other
Doc Link:

Action Type: Response Requested - Reports
Action Date: 7/30/2015
Received Issue Date:
Action: Monitoring Report - Other
Doc Link:

Action Type: Response Requested - Reports
Action Date: 7/27/2015
Received Issue Date: 7/6/2015
Action: Soil Vapor Intrusion Investigation Report - Regulator Responded
Doc Link: http://geotracker.waterboards.ca.gov/view_documents_all?global_id=T0608578682&doc_id=5839453

Action Type: Other Regulatory Actions
Action Date: 7/10/2015
Received Issue Date: 7/10/2015
Action: Staff Letter
Doc Link: http://geotracker.waterboards.ca.gov/view_documents?global_id=T0608578682&enforcement_id=6251908&temptable=ENFORCEMENT

Action Type: Response Requested - Reports
Action Date: 7/7/2015
Received Issue Date: 7/7/2015
Action: Clean Up Fund - 5-Year Review Summary
Doc Link: http://geotracker.waterboards.ca.gov/view_documents_all?global_id=T0608578682&doc_id=5851427

Action Type: Response Requested - Reports
Action Date: 7/6/2015
Received Issue Date:
Action: Remedial Progress Report
Doc Link:

Action Type: Response Requested - Workplans
Action Date: 7/6/2015
Received Issue Date: 7/6/2015
Action: Site Investigation Workplan - Regulator Responded
Doc Link: http://geotracker.waterboards.ca.gov/view_documents_all?global_id=T0608578682&doc_id=5847479

Action Type: Other Regulatory Actions
Action Date: 6/4/2015
Received Issue Date: 6/4/2015
Action: Email Correspondence
Doc Link: http://geotracker.waterboards.ca.gov/view_documents?global_id=T0608578682&enforcement_id=6247505&temptable=ENFORCEMENT

Action Type: Other Regulatory Actions
Action Date: 5/1/2015
Received Issue Date: 5/1/2015
Action: Staff Letter
Doc Link: http://geotracker.waterboards.ca.gov/view_documents?global_id=T0608578682&enforcement_id=6243189&temptable=ENFORCEMENT

Action Type: Response Requested - Reports
Action Date: 4/27/2015
Received Issue Date: 4/27/2015
Action: Monitoring Report - Semi-Annually
Doc Link: http://geotracker.waterboards.ca.gov/view_documents_all?global_id=T0608578682&doc_id=5839438

Action Type: Response Requested - Reports
Action Date: *1/30/2015
Received Issue Date: 1/28/2015
Action: Pilot Study/ Treatability Report
Doc Link: http://geotracker.waterboards.ca.gov/view_documents_all?global_id=T0608578682&doc_id=5815051

Action Type: Response Requested - Reports
Action Date: 1/30/2015
Received Issue Date: 1/28/2015
Action: Monitoring Report - Quarterly
Doc Link: http://geotracker.waterboards.ca.gov/view_documents_all?global_id=T0608578682&doc_id=5825068

Action Type: Other Regulatory Actions
Action Date: 12/31/2014
Received Issue Date: 12/31/2014
Action: Staff Letter
Doc Link: http://geotracker.waterboards.ca.gov/view_documents?global_id=T0608578682&enforcement_id=6232093&temptable=ENFORCEMENT

Action Type: Response Requested - Reports
Action Date: 10/30/2014
Received Issue Date: 8/22/2014
Action: Monitoring Report - Semi-Annually
Doc Link: http://geotracker.waterboards.ca.gov/view_documents_all?global_id=T0608578682&doc_id=6088353

Action Type: Cleanup Action
Action Date: 10/30/2014
Received Issue Date:
Action: Soil Vapor Extraction (SVE)
Doc Link:

Action Type: Other Regulatory Actions
Action Date: 8/26/2014
Received Issue Date: 8/26/2014
Action: Staff Letter
Doc Link: http://geotracker.waterboards.ca.gov/view_documents?global_id=T0608578682&enforcement_id=6218624&temptable=ENFORCEMENT

Action Type: Response Requested - Workplans
Action Date: 8/21/2014
Received Issue Date: 8/21/2014
Action: Interim Remedial Action Plan - Regulator Responded
Doc Link: http://geotracker.waterboards.ca.gov/view_documents_all?global_id=T0608578682&doc_id=5815011

Action Type: Other Regulatory Actions
Action Date: 8/15/2014
Received Issue Date: 8/15/2014
Action: Staff Letter
Doc Link: http://geotracker.waterboards.ca.gov/view_documents?global_id=T0608578682&enforcement_id=6217043&temptable=ENFORCEMENT

Action Type: Response Requested - Workplans
Action Date: 8/8/2014
Received Issue Date: 8/11/2014
Action: Pilot Study / Treatability Workplan - Regulator Responded
Doc Link: http://geotracker.waterboards.ca.gov/view_documents_all?global_id=T0608578682&doc_id=5807974

Action Type: Response Requested - Workplans
Action Date: 7/11/2014
Received Issue Date: 6/13/2014
Action: Other Workplan - Regulator Responded
Doc Link: http://geotracker.waterboards.ca.gov/view_documents_all?global_id=T0608578682&doc_id=5805841

Action Type: Other Regulatory Actions
Action Date: 6/20/2014
Received Issue Date: 6/20/2014
Action: Staff Letter
Doc Link: http://geotracker.waterboards.ca.gov/view_documents?global_id=T0608578682&enforcement_id=6208576&temptable=ENFORCEMENT

Action Type: Other Regulatory Actions
Action Date: 5/29/2014
Received Issue Date: 5/29/2014
Action: Staff Letter
Doc Link: http://geotracker.waterboards.ca.gov/view_documents?global_id=T0608578682&enforcement_id=6204684&temptable=ENFORCEMENT

Action Type: Response Requested - Reports
Action Date: 4/30/2014
Received Issue Date:
Action: Monitoring Report - Semi-Annually
Doc Link:

Action Type: Response Requested - Other
Action Date: 11/16/2013
Received Issue Date: 11/16/2013
Action: Other Report / Document
Doc Link: http://geotracker.waterboards.ca.gov/view_documents_all?global_id=T0608578682&doc_id=5924398

Action Type: Other Regulatory Actions
Action Date: 11/8/2013
Received Issue Date: 11/8/2013
Action: Staff Letter
Doc Link: http://geotracker.waterboards.ca.gov/view_documents?global_id=T0608578682&enforcement_id=6181851&temptable=ENFORCEMENT

Action Type: Response Requested - Reports
Action Date: 10/30/2013
Received Issue Date:
Action: Monitoring Report - Semi-Annually
Doc Link:

Action Type: Notices
Action Date: 10/18/2013
Received Issue Date: 10/18/2013
Action: Notification - Public Participation Document
Doc Link: http://geotracker.waterboards.ca.gov/view_documents?global_id=T0608578682&enforcement_id=6179792&temptable=ENFORCEMENT

Action Type: Response Requested - Reports
Action Date: 4/30/2013
Received Issue Date: 6/7/2013
Action: Monitoring Report - Semi-Annually
Doc Link: http://geotracker.waterboards.ca.gov/view_documents_all?global_id=T0608578682&doc_id=6088350

Action Type: Other Regulatory Actions
Action Date: 4/23/2013
Received Issue Date: 4/23/2013
Action: Staff Letter
Doc Link: http://geotracker.waterboards.ca.gov/view_documents?global_id=T0608578682&enforcement_id=6156080&temptable=ENFORCEMENT

Action Type: Other Regulatory Actions
Action Date: 4/23/2013
Received Issue Date: 4/23/2013
Action: Staff Letter - #SWRCB
Doc Link: http://geotracker.waterboards.ca.gov/view_documents?global_id=T0608578682&enforcement_id=6156088&temptable=ENFORCEMENT

Action Type: Response Requested - Workplans
Action Date: 3/24/2013

Received Issue Date:
Action: Other Workplan
Doc Link:

Action Type: Other Regulatory Actions
Action Date: 3/21/2013
Received Issue Date: 3/21/2013
Action: Petition Submitted for Review
Doc Link: http://geotracker.waterboards.ca.gov/view_documents?global_id=T0608578682&enforcement_id=6153218&temptable=ENFORCEMENT

Action Type: Response Requested - Other
Action Date: 3/21/2013
Received Issue Date: 3/21/2013
Action: Request for Closure - Regulator Responded
Doc Link: http://geotracker.waterboards.ca.gov/view_documents_all?global_id=T0608578682&doc_id=5766336

Action Type: Other Regulatory Actions
Action Date: 1/9/2013
Received Issue Date: 1/9/2013
Action: Staff Letter
Doc Link: http://geotracker.waterboards.ca.gov/view_documents?global_id=T0608578682&enforcement_id=6146603&temptable=ENFORCEMENT

Action Type: Other Regulatory Actions
Action Date: 1/7/2013
Received Issue Date: 1/7/2013
Action: Staff Letter
Doc Link: http://geotracker.waterboards.ca.gov/view_documents?global_id=T0608578682&enforcement_id=6146341&temptable=ENFORCEMENT

Action Type: Response Requested - Other
Action Date: 12/6/2012
Received Issue Date: 12/6/2012
Action: Other Report / Document
Doc Link: http://geotracker.waterboards.ca.gov/view_documents_all?global_id=T0608578682&doc_id=5924365

Action Type: Response Requested - Other
Action Date: 12/6/2012
Received Issue Date: 12/6/2012
Action: Request for Closure - Regulator Responded
Doc Link: http://geotracker.waterboards.ca.gov/view_documents_all?global_id=T0608578682&doc_id=5795361

Action Type: Response Requested - Reports
Action Date: *11/30/2012
Received Issue Date:
Action: CAP/RAP - Feasibility Study Report
Doc Link:

Action Type: Response Requested - Reports
Action Date: 10/30/2012
Received Issue Date: 12/6/2012
Action: Monitoring Report - Semi-Annually
Doc Link:

Action Type: Other Regulatory Actions
Action Date: 6/5/2012
Received Issue Date: 6/5/2012
Action: Staff Letter
Doc Link: http://geotracker.waterboards.ca.gov/view_documents?global_id=T0608578682&enforcement_id=6123759&temptable=ENFORCEMENT

Action Type: Response Requested - Reports
Action Date: 4/30/2012
Received Issue Date: 4/24/2012
Action: Monitoring Report - Semi-Annually
Doc Link: http://geotracker.waterboards.ca.gov/view_documents_all?global_id=T0608578682&doc_id=5733224

Action Type: Other Regulatory Actions

Action Date: 3/15/2012
Received Issue Date: 3/15/2012
Action: Staff Letter
Doc Link: http://geotracker.waterboards.ca.gov/view_documents?global_id=T0608578682&enforcement_id=6115650&tempt able=ENFORCEMENT

Action Type: Response Requested - Reports
Action Date: *1/16/2012
Received Issue Date: 2/22/2012
Action: Well Installation Report
Doc Link: http://geotracker.waterboards.ca.gov/view_documents_all?global_id=T0608578682&doc_id=5713914

Action Type: Response Requested - Reports
Action Date: 10/30/2011
Received Issue Date: 10/17/2011
Action: Monitoring Report - Semi-Annually
Doc Link: http://geotracker.waterboards.ca.gov/view_documents_all?global_id=T0608578682&doc_id=5694998

Action Type: Other Regulatory Actions
Action Date: 9/13/2011
Received Issue Date: 9/13/2011
Action: Staff Letter
Doc Link: http://geotracker.waterboards.ca.gov/view_documents?global_id=T0608578682&enforcement_id=6098229&tempt able=ENFORCEMENT

Action Type: Other Regulatory Actions
Action Date: 8/3/2011
Received Issue Date: 8/3/2011
Action: Staff Letter
Doc Link: http://geotracker.waterboards.ca.gov/view_documents?global_id=T0608578682&enforcement_id=6094349&tempt able=ENFORCEMENT

Action Type: Other Regulatory Actions
Action Date: 5/24/2011
Received Issue Date: 5/24/2011
Action: Staff Letter
Doc Link: http://geotracker.waterboards.ca.gov/view_documents?global_id=T0608578682&enforcement_id=6087740&tempt able=ENFORCEMENT

Action Type: Response Requested - Workplans
Action Date: 5/13/2011
Received Issue Date: 5/16/2011
Action: Well Installation Workplan - Regulator Responded
Doc Link: http://geotracker.waterboards.ca.gov/view_documents_all?global_id=T0608578682&doc_id=5709337

Action Type: Response Requested - Reports
Action Date: 4/30/2011
Received Issue Date: 4/19/2011
Action: Monitoring Report - Semi-Annually
Doc Link: http://geotracker.waterboards.ca.gov/view_documents_all?global_id=T0608578682&doc_id=5694997

Action Type: Response Requested - Reports
Action Date: 3/31/2011
Received Issue Date: 3/21/2011
Action: Soil and Water Investigation Report - Regulator Responded
Doc Link: http://geotracker.waterboards.ca.gov/view_documents_all?global_id=T0608578682&doc_id=5699748

Action Type: Other Regulatory Actions
Action Date: 3/28/2011
Received Issue Date: 3/28/2011
Action: Staff Letter
Doc Link: http://geotracker.waterboards.ca.gov/view_documents?global_id=T0608578682&enforcement_id=6081845&tempt able=ENFORCEMENT

Action Type: Other Regulatory Actions
Action Date: 11/22/2010
Received Issue Date: 11/22/2010
Action: Staff Letter
Doc Link: http://geotracker.waterboards.ca.gov/view_documents?global_id=T0608578682&enforcement_id=6069752&tempt

able=ENFORCEMENT

Action Type: Other Regulatory Actions
Action Date: 9/13/2010
Received Issue Date: 9/13/2010
Action: Staff Letter
Doc Link: http://geotracker.waterboards.ca.gov/view_documents?global_id=T0608578682&enforcement_id=6063732&tempt able=ENFORCEMENT

Action Type: Response Requested - Reports
Action Date: 7/30/2010
Received Issue Date:
Action: Remedial Progress Report
Doc Link:

Action Type: Response Requested - Reports
Action Date: 7/30/2010
Received Issue Date:
Action: Monitoring Report - Semi-Annually
Doc Link:

Action Type: Response Requested - Reports
Action Date: 4/30/2010
Received Issue Date: 4/26/2010
Action: Monitoring Report - Quarterly
Doc Link:

Action Type: Other Regulatory Actions
Action Date: 4/28/2010
Received Issue Date: 4/28/2010
Action: Staff Letter
Doc Link: http://geotracker.waterboards.ca.gov/view_documents?global_id=T0608578682&enforcement_id=6049401&tempt able=ENFORCEMENT

Action Type: Response Requested - Reports
Action Date: 1/30/2010
Received Issue Date:
Action: Monitoring Report - Quarterly
Doc Link:

Action Type: Response Requested - Reports
Action Date: 10/30/2009
Received Issue Date: 10/26/2009
Action: Monitoring Report - Quarterly
Doc Link:

Action Type: Other Regulatory Actions
Action Date: 9/23/2009
Received Issue Date: 9/23/2009
Action: Staff Letter
Doc Link: http://geotracker.waterboards.ca.gov/view_documents?global_id=T0608578682&enforcement_id=6031042&tempt able=ENFORCEMENT

Action Type: Response Requested - Reports
Action Date: *8/24/2009
Received Issue Date: 6/1/2010
Action: Soil and Water Investigation Report
Doc Link: http://geotracker.waterboards.ca.gov/view_documents_all?global_id=T0608578682&doc_id=5634186

Action Type: Response Requested - Reports
Action Date: 7/30/2009
Received Issue Date: 9/23/2009
Action: Monitoring Report - Quarterly
Doc Link: http://geotracker.waterboards.ca.gov/view_documents_all?global_id=T0608578682&doc_id=5623700

Action Type: Other Regulatory Actions
Action Date: 7/22/2009
Received Issue Date: 7/22/2009
Action: Staff Letter

Doc Link: http://geotracker.waterboards.ca.gov/view_documents?global_id=T0608578682&enforcement_id=6022471&temptable=ENFORCEMENT

Action Type: Response Requested - Reports
Action Date: 4/30/2009
Received Issue Date: 4/8/2009
Action: Monitoring Report - Quarterly
Doc Link:

Action Type: Response Requested - Other
Action Date: 4/24/2009
Received Issue Date: 3/5/2009
Action: Other Report / Document
Doc Link:

Action Type: Other Regulatory Actions
Action Date: 4/9/2009
Received Issue Date: 4/9/2009
Action: Staff Letter
Doc Link: http://geotracker.waterboards.ca.gov/view_documents?global_id=T0608578682&enforcement_id=6009269&temptable=ENFORCEMENT

Action Type: Other Regulatory Actions
Action Date: 3/17/2009
Received Issue Date: 3/17/2009
Action: Staff Letter
Doc Link: http://geotracker.waterboards.ca.gov/view_documents?global_id=T0608578682&enforcement_id=6006941&temptable=ENFORCEMENT

Action Type: Response Requested - Reports
Action Date: 1/30/2009
Received Issue Date: 1/23/2009
Action: Monitoring Report - Quarterly
Doc Link:

Action Type: Response Requested - Workplans
Action Date: 12/30/2008
Received Issue Date: 12/22/2008
Action: Other Workplan
Doc Link: http://geotracker.waterboards.ca.gov/view_documents_all?global_id=T0608578682&doc_id=5623698

Action Type: Other Regulatory Actions
Action Date: 12/23/2008
Received Issue Date: 12/23/2008
Action: Staff Letter
Doc Link: http://geotracker.waterboards.ca.gov/view_documents?global_id=T0608578682&enforcement_id=5997528&temptable=ENFORCEMENT

Action Type: Other Regulatory Actions
Action Date: 11/14/2008
Received Issue Date: 11/14/2008
Action: Staff Letter
Doc Link: http://geotracker.waterboards.ca.gov/view_documents?global_id=T0608578682&enforcement_id=5993339&temptable=ENFORCEMENT

Action Type: Response Requested - Reports
Action Date: 10/31/2008
Received Issue Date: 10/31/2008
Action: Monitoring Report - Quarterly
Doc Link: http://geotracker.waterboards.ca.gov/view_documents_all?global_id=T0608578682&doc_id=5924363

Action Type: Response Requested - Reports
Action Date: 10/30/2008
Received Issue Date: 10/31/2008
Action: Monitoring Report - Quarterly
Doc Link: http://geotracker.waterboards.ca.gov/view_documents_all?global_id=T0608578682&doc_id=5584826

Action Type: Response Requested - Reports
Action Date: 7/30/2008

Received Issue Date: 8/20/2008
Action: Monitoring Report - Quarterly
Doc Link: http://geotracker.waterboards.ca.gov/view_documents_all?global_id=T0608578682&doc_id=5609152

Action Type: Response Requested - Reports
Action Date: 4/30/2008
Received Issue Date: 4/30/2008
Action: Monitoring Report - Quarterly
Doc Link: http://geotracker.waterboards.ca.gov/view_documents_all?global_id=T0608578682&doc_id=5583990

Action Type: Response Requested - Other
Action Date: 2/29/2008
Received Issue Date: 1/22/2008
Action: Other Report / Document
Doc Link: http://geotracker.waterboards.ca.gov/view_documents_all?global_id=T0608578682&doc_id=5583989

Action Type: Response Requested - Reports
Action Date: 1/30/2008
Received Issue Date: 1/22/2008
Action: Monitoring Report - Quarterly
Doc Link:

Action Type: Response Requested - Reports
Action Date: 10/30/2007
Received Issue Date: 10/29/2007
Action: Monitoring Report - Quarterly
Doc Link:

Action Type: Other Regulatory Actions
Action Date: 10/30/2007
Received Issue Date: 10/30/2007
Action: Staff Letter - #700301
Doc Link:

Action Type: Other Regulatory Actions
Action Date: 7/31/2007
Received Issue Date: 7/31/2007
Action: Staff Letter - #70137
Doc Link:

Action Type: Response Requested - Other
Action Date: 10/3/2006
Received Issue Date: 10/3/2006
Action: Other Report / Document
Doc Link: http://geotracker.waterboards.ca.gov/view_documents_all?global_id=T0608578682&doc_id=5924354

Action Type: Cleanup Action
Action Date: 9/8/2006
Received Issue Date:
Action: In Situ Physical/Chemical Treatment (other than SVE)
Doc Link:

Action Type: Other Regulatory Actions
Action Date: 4/12/2006
Received Issue Date: 4/12/2006
Action: Staff Letter - #061204
Doc Link:

Action Type: Response Requested - Other
Action Date: 3/28/2006
Received Issue Date: 3/28/2006
Action: Other Report / Document
Doc Link: http://geotracker.waterboards.ca.gov/view_documents_all?global_id=T0608578682&doc_id=5924391

Action Type: Response Requested - Workplans
Action Date: *3/28/2006
Received Issue Date: 3/30/2006
Action: Corrective Action Plan / Remedial Action Plan
Doc Link:

Action Type: Response Requested - Other
Action Date: 3/15/2006
Received Issue Date: 5/17/2006
Action: Other Report / Document
Doc Link:

Action Type: Other Regulatory Actions
Action Date: 2/9/2006
Received Issue Date: 2/9/2006
Action: Staff Letter - #6092
Doc Link:

Action Type: Other Regulatory Actions
Action Date: 11/17/2005
Received Issue Date: 11/17/2005
Action: Staff Letter - #507111
Doc Link:

Action Type: Response Requested - Reports
Action Date: 11/7/2005
Received Issue Date: 11/4/2005
Action: CAP/RAP - Feasibility Study Report
Doc Link:

Action Type: Response Requested - Reports
Action Date: 10/31/2005
Received Issue Date: 10/31/2005
Action: Monitoring Report - Quarterly
Doc Link:

Action Type: Other Regulatory Actions
Action Date: 10/14/2005
Received Issue Date: 10/14/2005
Action: Staff Letter - #504101
Doc Link:

Action Type: Response Requested - Reports
Action Date: 7/31/2005
Received Issue Date: 11/1/2004
Action: Monitoring Report - Quarterly
Doc Link:

Action Type: Other Regulatory Actions
Action Date: 6/9/2005
Received Issue Date: 6/9/2005
Action: Staff Letter - #5096
Doc Link:

Action Type: Response Requested - Other
Action Date: 6/3/2005
Received Issue Date: 6/3/2005
Action: Other Report / Document
Doc Link: http://geotracker.waterboards.ca.gov/view_documents_all?global_id=T0608578682&doc_id=5924393

Action Type: Reports
Action Date: 6/3/2005
Received Issue Date: 6/3/2005
Action: Other Report
Doc Link: http://geotracker.waterboards.ca.gov/view_documents?global_id=T0608578682&enforcement_id=6322702&temptable=ENFORCEMENT

Action Type: Response Requested - Workplans
Action Date: 5/23/2005
Received Issue Date: 5/17/2005
Action: Soil and Water Investigation Workplan
Doc Link:

Action Type: Response Requested - Reports

Action Date: 4/30/2005
Received Issue Date: 5/2/2005
Action: Monitoring Report - Quarterly
Doc Link:

Action Type: Other Regulatory Actions
Action Date: 4/11/2005
Received Issue Date: 4/11/2005
Action: Staff Letter - #501140
Doc Link:

Action Type: Response Requested - Reports
Action Date: 1/30/2005
Received Issue Date: 1/20/2005
Action: Monitoring Report - Quarterly
Doc Link:

Action Type: Response Requested - Reports
Action Date: 10/30/2004
Received Issue Date: 10/27/2004
Action: Monitoring Report - Quarterly
Doc Link:

Action Type: Response Requested - Reports
Action Date: 7/30/2004
Received Issue Date: 7/30/2004
Action: Monitoring Report - Quarterly
Doc Link:

Action Type: Response Requested - Reports
Action Date: 4/30/2004
Received Issue Date: 5/3/2004
Action: Monitoring Report - Quarterly
Doc Link:

Action Type: Response Requested - Reports
Action Date: 3/1/2004
Received Issue Date: 2/23/2004
Action: Monitoring Report - Quarterly
Doc Link:

Action Type: Response Requested - Workplans
Action Date: 3/1/2004
Received Issue Date: 2/23/2004
Action: Soil and Water Investigation Workplan
Doc Link:

Action Type: Other Regulatory Actions
Action Date: 11/24/2003
Received Issue Date: 11/24/2003
Action: Staff Letter - #43483
Doc Link:

Action Type: Cleanup Action
Action Date: 3/1/2003
Received Issue Date:
Action: Excavation
Doc Link:

Action Type: Response Requested - Other
Action Date: 1/31/2003
Received Issue Date: 1/31/2003
Action: Other Report / Document
Doc Link: http://geotracker.waterboards.ca.gov/view_documents_all?global_id=T0608578682&doc_id=5924348

Action Type: Response Requested - Reports
Action Date: 12/6/2001
Received Issue Date: 12/6/2001
Action: Well Destruction Report

Doc Link: http://geotracker.waterboards.ca.gov/view_documents_all?global_id=T0608578682&doc_id=5924405

Action Type: Response Requested - Other
Action Date: 6/4/2001
Received Issue Date: 6/4/2001
Action: Other Report / Document
Doc Link: http://geotracker.waterboards.ca.gov/view_documents_all?global_id=T0608578682&doc_id=5924401

Action Type: Response Requested - Reports
Action Date: 6/4/2001
Received Issue Date: 6/4/2001
Action: Well Destruction Report
Doc Link: http://geotracker.waterboards.ca.gov/view_documents_all?global_id=T0608578682&doc_id=5924404

Action Type: Response Requested - Reports
Action Date: 7/16/1999
Received Issue Date: 7/16/1999
Action: Remedial Progress Report
Doc Link:

Action Type: Other Regulatory Actions
Action Date: 7/9/1999
Received Issue Date: 7/9/1999
Action: Staff Letter - #18582
Doc Link:

Action Type: Response Requested - Reports
Action Date: 3/15/1999
Received Issue Date: 3/3/1999
Action: Monitoring Report - Quarterly
Doc Link:

Action Type: Other Regulatory Actions
Action Date: 1/27/1999
Received Issue Date: 1/27/1999
Action: Staff Letter - #18578
Doc Link:

Action Type: Response Requested - Reports
Action Date: 7/31/1998
Received Issue Date: 7/30/1998
Action: Monitoring Report - Quarterly
Doc Link:

Action Type: Other Regulatory Actions
Action Date: 6/16/1998
Received Issue Date: 6/16/1998
Action: Staff Letter - #18575
Doc Link:

Action Type: Response Requested - Other
Action Date: 5/22/1998
Received Issue Date: 5/22/1998
Action: Request for Closure
Doc Link: http://geotracker.waterboards.ca.gov/view_documents_all?global_id=T0608578682&doc_id=5924395

Action Type: Response Requested - Reports
Action Date: 5/8/1998
Received Issue Date: 5/8/1998
Action: Tank Removal Report / UST Sampling Report
Doc Link: http://geotracker.waterboards.ca.gov/view_documents_all?global_id=T0608578682&doc_id=5924400

Action Type: Cleanup Action
Action Date: 1/1/1998
Received Issue Date:
Action: In Situ Physical/Chemical Treatment (other than SVE)
Doc Link:

Action Type: Cleanup Action

Action Date: 9/1/1995
Received Issue Date:
Action: In Situ Physical/Chemical Treatment (other than SVE)
Doc Link:

Action Type: Response Requested - Reports
Action Date: 9/1/1995
Received Issue Date: 9/1/1995
Action: CAP/RAP - Feasibility Study Report
Doc Link: http://geotracker.waterboards.ca.gov/view_documents_all?global_id=T0608578682&doc_id=5924355

Action Type: Response Requested - Reports
Action Date: 1/23/1995
Received Issue Date: 1/23/1995
Action: Well Installation Report
Doc Link: http://geotracker.waterboards.ca.gov/view_documents_all?global_id=T0608578682&doc_id=5924403

Action Type: Response Requested - Other
Action Date: 5/1/1993
Received Issue Date: 5/1/1993
Action: Other Report / Document
Doc Link: http://geotracker.waterboards.ca.gov/view_documents_all?global_id=T0608578682&doc_id=5924396

Action Type: Response Requested - Reports
Action Date: 3/1/1993
Received Issue Date: 3/1/1993
Action: CAP/RAP - Other Report
Doc Link: http://geotracker.waterboards.ca.gov/view_documents_all?global_id=T0608578682&doc_id=5924350

Action Type: Response Requested - Other
Action Date: 5/30/1991
Received Issue Date: 5/30/1991
Action: Other Report / Document
Doc Link: http://geotracker.waterboards.ca.gov/view_documents_all?global_id=T0608578682&doc_id=5924364

Action Type: Leak Action
Action Date: 5/15/1991
Received Issue Date:
Action: Leak Stopped
Doc Link:

Action Type: Cleanup Action
Action Date: 5/1/1991
Received Issue Date:
Action: Excavation
Doc Link:

Action Type: Enforcement/Orders
Action Date: 10/18/1990
Received Issue Date: 10/18/1990
Action: Clean-up and Abatement Order - #39226
Doc Link: http://geotracker.waterboards.ca.gov/view_documents?global_id=T0608578682&enforcement_id=5942577&tempt able=ENFORCEMENT

Action Type: Response Requested - Other
Action Date: 7/3/1990
Received Issue Date: 7/3/1990
Action: Other Report / Document
Doc Link: http://geotracker.waterboards.ca.gov/view_documents_all?global_id=T0608578682&doc_id=5924392

Action Type: Response Requested - Reports
Action Date: 6/13/1990
Received Issue Date: 6/13/1990
Action: Soil and Water Investigation Report
Doc Link: http://geotracker.waterboards.ca.gov/view_documents_all?global_id=T0608578682&doc_id=5924399

Action Type: Response Requested - Reports
Action Date: 5/29/1990
Received Issue Date: 5/29/1990

Action: Preliminary Site Assessment Report
Doc Link: http://geotracker.waterboards.ca.gov/view_documents_all?global_id=T0608578682&doc_id=5924394

Action Type: Response Requested - Workplans
Action Date: 3/26/1990
Received Issue Date: 3/26/1990
Action: Other Workplan
Doc Link: http://geotracker.waterboards.ca.gov/view_documents_all?global_id=T0608578682&doc_id=5924406

Action Type: Response Requested - Reports
Action Date: 1/22/1990
Received Issue Date: 1/22/1990
Action: Monitoring Report - Quarterly
Doc Link: http://geotracker.waterboards.ca.gov/view_documents_all?global_id=T0608578682&doc_id=5924361

Action Type: Response Requested - Other
Action Date: 1/1/1989
Received Issue Date: 1/1/1989
Action: Correspondence
Doc Link: http://geotracker.waterboards.ca.gov/view_documents_all?global_id=T0608578682&doc_id=5924352

Action Type: Leak Action
Action Date: 1/25/1988
Received Issue Date:
Action: Leak Reported
Doc Link:

Action Type: Leak Action
Action Date: 6/1/1987
Received Issue Date:
Action: Leak Discovery
Doc Link:

Action Type: Enforcement - Other
Action Date:
Received Issue Date:
Action: Unknown
Doc Link:

LUST Cleanup Sites from GeoTracker Search - Documents(as of Jan 18, 2019)

Document Type: Monitoring Reports **Size :** 3,028 KB
Document Date: 10/2/2018 **Submitted By:** PETER MCINTYRE (AUTH_RP)
Type: MONITORING REPORT - QUARTERLY **Submitted:**
Title: THRID QUARTER 2018 GROUNDWATER MONITORING AND ISCO SUMMARY REPORT
Title Link: http://geotracker.waterboards.ca.gov/esi/uploads/geo_report/4062890112/T0608578682.PDF

Document Type: Monitoring Reports **Size :** 7,020 KB
Document Date: 8/9/2018* **Submitted By:** PETER MCINTYRE (AUTH_RP)
Type: MONITORING REPORT - QUARTERLY **Submitted:**
Title: SECOND QUARTER 2018 GROUNDWATER MONITORING AND ISCO SUMMARY REPORT
Title Link: http://geotracker.waterboards.ca.gov/esi/uploads/geo_report/5244552850/T0608578682.PDF

Document Type: Monitoring Reports **Size :** 7,020 KB
Document Date: 7/31/2018 **Submitted By:** PETER MCINTYRE (AUTH_RP)
Type: MONITORING REPORT - QUARTERLY **Submitted:**
Title: 2ND QUARTER 2018 GROUNDWATER MONITORING AND ISCO SUMMARY REPORT
Title Link: http://geotracker.waterboards.ca.gov/esi/uploads/geo_report/5718008875/T0608578682.PDF

Document Type: Site Documents **Size :**
Document Date: 5/8/2018 **Submitted By:** SUKHMANI BRAR (REGULATOR)
Type: CLEAN UP FUND - 5-YEAR REVIEW SUMMARY **Submitted:**
Title: 7329 3RD RSR RATIONALE FOR ADDITIONAL WORK APRIL 2018
Title Link: http://geotracker.waterboards.ca.gov/view_documents?global_id=T0608578682&document_id=5964069

Document Type: Site Documents **Size :**
Document Date: 2/20/2018 **Submitted By:** GERALD O'REGAN (REGULATOR)

Type: STAFF LETTER **Submitted:**
Title: POST REMEDIATION GW MONITORING REPORTS
Title Link: http://geotracker.waterboards.ca.gov/view_documents?global_id=T0608578682&enforcement_id=6349190

Document Type: Site Documents **Size :** 3,322 KB
Document Date: 2/8/2018 **Submitted By:** PETER MCINTYRE (AUTH_RP)
Type: INTERIM REMEDIAL ACTION PLAN **Submitted:**
Title: SECOND SEMESTER 2017 GROUNDWATER MONITORING, WELL DESTRUCTION, AND INTERIM REMEDIAL WORK PLAN
Title Link: http://geotracker.waterboards.ca.gov/esi/uploads/geo_report/8187799274/T0608578682.PDF

Document Type: Site Documents **Size :** 5,059 KB
Document Date: 2/6/2018 **Submitted By:** PETER MCINTYRE (AUTH_RP)
Type: INTERIM REMEDIAL ACTION PLAN **Submitted:**
Title: SECOND SEMESTER 2017 GROUNDWATER MONITORING, WELL DESTRUCTION, AND INTERIM REMEDIAL WORK PLAN
Title Link: http://geotracker.waterboards.ca.gov/esi/uploads/geo_report/6567178547/T0608578682.PDF

Document Type: Site Documents **Size :**
Document Date: 11/13/2017 **Submitted By:** GERALD O'REGAN (REGULATOR)
Type: STAFF LETTER **Submitted:**
Title: POST REMEDIATION GWM REPORT
Title Link: http://geotracker.waterboards.ca.gov/view_documents?global_id=T0608578682&enforcement_id=6340741

Document Type: Monitoring Reports **Size :** 18,156 KB
Document Date: 9/13/2017 **Submitted By:** PETER MCINTYRE (AUTH_RP)
Type: MONITORING REPORT - QUARTERLY **Submitted:**
Title: FIRST SEMESTER 2017 GROUNDWATER MONITORING AND ISCO SUMMARY REPORT
Title Link: http://geotracker.waterboards.ca.gov/esi/uploads/geo_report/2849807977/T0608578682.PDF

Document Type: Site Documents **Size :**
Document Date: 11/29/2016 **Submitted By:** (REGULATOR)
Type: CLEAN UP FUND - 5-YEAR REVIEW SUMMARY **Submitted:**
Title: 2ND RSR RATIONALE ADDL WORK SEPTEMBER 2016
Title Link: http://geotracker.waterboards.ca.gov/view_documents?global_id=T0608578682&document_id=5906120

Document Type: Site Documents **Size :**
Document Date: 11/18/2016 **Submitted By:** CANDACE GARCIA (REGULATOR)
Type: STAFF LETTER **Submitted:**
Title: POST REMEDIATION GROUNDWATER MONITORING REPORT
Title Link: http://geotracker.waterboards.ca.gov/view_documents?global_id=T0608578682&enforcement_id=6303974

Document Type: Site Documents **Size :** 9,377 KB
Document Date: 10/19/2016 **Submitted By:** PETER MCINTYRE (AUTH_RP)
Type: PILOT STUDY / TREATABILITY WORKPLAN **Submitted:**
Title: 2ND SEMESTER 2016 GROUNDWATER MONITORING REPORT AND PILOT STUDY WORK PLAN REPORTR
Title Link: http://geotracker.waterboards.ca.gov/esi/uploads/geo_report/5641306281/T0608578682.PDF

Document Type: Site Documents **Size :**
Document Date: 8/29/2016 **Submitted By:** CANDACE GARCIA (REGULATOR)
Type: STAFF LETTER **Submitted:**
Title: POST REMEDIATION GWM REPORT AND GW WELL EVALUATION REPORT
Title Link: http://geotracker.waterboards.ca.gov/view_documents?global_id=T0608578682&enforcement_id=6296513

Document Type: Site Documents **Size :**
Document Date: 12/8/2015 **Submitted By:** CANDACE GARCIA (REGULATOR)
Type: STAFF LETTER **Submitted:**
Title: CALL TO SCHEDULE MEETING
Title Link: http://geotracker.waterboards.ca.gov/view_documents?global_id=T0608578682&enforcement_id=6269407

Document Type: Site Documents **Size :** 6,609 KB
Document Date: 10/14/2015 **Submitted By:** PETER MCINTYRE (AUTH_RP)
Type: SITE ASSESSMENT REPORT **Submitted:**
Title: CONFIRMATION SOIL SAMPLING REPORT
Title Link: http://geotracker.waterboards.ca.gov/esi/uploads/geo_report/8262321233/T0608578682.PDF

Document Type: Site Documents **Size :**
Document Date: 7/10/2015 **Submitted By:** CHRIS WIDMANN (REGULATOR)

Type: STAFF LETTER **Submitted:**
Title: RESPONSE TO CONFIRMATION SOIL SAMPLING WORK PLAN; REQUEST POSSIBLE ADDITIONAL SOIL SAMPLING FROM EACH BORING; GRAB GROUNDWATER SAMPLING IF ENCOUNTERED; CONTINUATION OF MONTHLY GROUNDWATER GAUGING
Title Link: http://geotracker.waterboards.ca.gov/view_documents?global_id=T0608578682&enforcement_id=6251908

Document Type: Site Documents **Size :**
Document Date: 7/7/2015 **Submitted By:** KIRK T. LARSON (REGULATOR)
Type: CLEAN UP FUND - 5-YEAR REVIEW SUMMARY **Submitted:**
Title: REVIEW SUMMARY REPORT, JULY 2015
Title Link: http://geotracker.waterboards.ca.gov/view_documents?global_id=T0608578682&document_id=5851427

Document Type: Site Documents **Size :** 4,740 KB
Document Date: 6/23/2015 **Submitted By:** PETER MCINTYRE (AUTH_RP)
Type: SITE INVESTIGATION WORKPLAN **Submitted:**
Title: ADDITIONAL SOIL BORING INVESTIGATION WORK PLAN
Title Link: http://geotracker.waterboards.ca.gov/esi/uploads/geo_report/4143821477/T0608578682.PDF

Document Type: Site Documents **Size :**
Document Date: 6/4/2015 **Submitted By:** LANI LEE (REGULATOR)
Type: EMAIL CORRESPONDENCE **Submitted:**
Title: EMAIL FROM CONSULTANT SUMMARIZING 5/27/15 MEETING; AND EMAIL RESPONSE FROM DEH NOTING THAT GROUNDWATER SHOULD CONTINUE TO BE GAUGED AND SAMPLED IF SUFFICIENT GROUNDWATER IS PRESENT.
Title Link: http://geotracker.waterboards.ca.gov/view_documents?global_id=T0608578682&enforcement_id=6247505

Document Type: Site Documents **Size :**
Document Date: 5/1/2015 **Submitted By:** CHRIS WIDMANN (REGULATOR)
Type: STAFF LETTER **Submitted:**
Title: REQUEST SVE REBOUND TEST AND CONTINUED GROUNDWATER GAUGING THROUGH THE SPRING AND IF SUFFICIENT GROUNDWATER THEN RESAMPLING; AND RESPONSE TO REQUEST FOR MEETING
Title Link: http://geotracker.waterboards.ca.gov/view_documents?global_id=T0608578682&enforcement_id=6243189

Document Type: Monitoring Reports **Size :** 8,589 KB
Document Date: 4/27/2015 **Submitted By:** PETER MCINTYRE (AUTH_RP)
Type: MONITORING REPORT - SEMI-ANNUALLY **Submitted:**
Title: FIRST SEMESTER 2015 GROUNDWATER MONITORING REPORT
Title Link: http://geotracker.waterboards.ca.gov/esi/uploads/geo_report/7376386523/T0608578682.PDF

Document Type: Site Documents **Size :** 21,191 KB
Document Date: 1/28/2015 **Submitted By:** PETER MCINTYRE (AUTH_RP)
Type: INTERIM REMEDIAL ACTION REPORT **Submitted:**
Title: SOIL VAPOR EXTRACTION PILOT TEST REPORT
Title Link: http://geotracker.waterboards.ca.gov/esi/uploads/geo_report/6163443863/T0608578682.PDF

Document Type: Site Documents **Size :**
Document Date: 12/31/2014 **Submitted By:** LANI LEE (REGULATOR)
Type: STAFF LETTER **Submitted:**
Title: EMAIL STRING WITH CONSULTANT REGARDING SVE AT THE SITE, WHICH COMMENCED 10/3. REQUESTED SUBMITTAL OF A REMEDIATION REPORT IN LIEU OF THE PREVIOUSLY REQUESTED PILOT TEST REPORT. RECOVERY RATES WERE VERY GOOD AND SYSTEM WAS KEPT ON TO REMOVE AS MUCH MASS AS POSSIBLE.
Title Link: http://geotracker.waterboards.ca.gov/view_documents?global_id=T0608578682&enforcement_id=6232093

Document Type: Site Documents **Size :**
Document Date: 8/26/2014 **Submitted By:** CHRIS WIDMANN (REGULATOR)
Type: STAFF LETTER **Submitted:**
Title: CONCUR WITH SVE PILOT TEST WORK PLAN AND DELAY OF ISCO PILOT TEST DUE TO SIGNIFICANT DROP IN GROUNDWATER LEVELS
Title Link: http://geotracker.waterboards.ca.gov/view_documents?global_id=T0608578682&enforcement_id=6218624

Document Type: Monitoring Reports **Size :** 2,128 KB
Document Date: 8/22/2014 **Submitted By:** PETER MCINTYRE (AUTH_RP)
Type: MONITORING REPORT - SEMI-ANNUALLY **Submitted:**
Title: 3RD QUARTER 2014 GROUNDWATER MONITORING LETTER REPORT
Title Link: http://geotracker.waterboards.ca.gov/esi/uploads/geo_report/6300575017/T0608578682.PDF

Document Type: Site Documents **Size :** 380 KB

Document Date: 8/21/2014 **Submitted By:** PETER MCINTYRE (AUTH_RP)
Type: INTERIM REMEDIAL ACTION PLAN **Submitted:**
Title: WORK PLAN, SOIL VAPOR EXTRACTION
Title Link: http://geotracker.waterboards.ca.gov/esi/uploads/geo_report/8169618725/T0608578682.PDF

Document Type: Site Documents **Size :**
Document Date: 8/15/2014 **Submitted By:** CHRIS WIDMANN (REGULATOR)
Type: STAFF LETTER **Submitted:**
Title: RESPONSE TO ISCO PILOT STUDY WORK PLAN - SEE LETTER FOR CONDITIONS OF APPROVAL
Title Link: http://geotracker.waterboards.ca.gov/view_documents?global_id=T0608578682&enforcement_id=6217043

Document Type: Site Documents **Size :** 756 KB
Document Date: 8/11/2014 **Submitted By:** PETER MCINTYRE (AUTH_RP)
Type: PILOT STUDY / TREATABILITY WORKPLAN **Submitted:**
Title: ISCO PILOT TEST WORK PLAN
Title Link: http://geotracker.waterboards.ca.gov/esi/uploads/geo_report/4709168910/T0608578682.PDF

Document Type: Site Documents **Size :**
Document Date: 6/20/2014 **Submitted By:** CHRIS WIDMANN (REGULATOR)
Type: STAFF LETTER **Submitted:**
Title: RESPONSE TO CAPA; WILL REQUIRE BENCH SCALE TEST PRIOR TO IMPLEMENTATION-SUBMIT WORK PLAN; REQUIRE SAMPLING OF ALL SITE WELLS; CONDITIONALLY CONCUR WITH REDUCED GROUNDWATER SAMPLING FOLLOWING INJECTIONS OF PERSULFATE
Title Link: http://geotracker.waterboards.ca.gov/view_documents?global_id=T0608578682&enforcement_id=6208576

Document Type: Site Documents **Size :** 1,486 KB
Document Date: 6/13/2014 **Submitted By:** PETER MCINTYRE (AUTH_RP)
Type: CORRECTIVE ACTION PLAN / REMEDIAL ACTION PLAN - ADDENDUM **Submitted:**
Title: CORRECTIVE ACTION PLAN ADDENDUM
Title Link: http://geotracker.waterboards.ca.gov/esi/uploads/geo_report/9602479457/T0608578682.PDF

Document Type: Site Documents **Size :**
Document Date: 5/29/2014 **Submitted By:** CHRIS WIDMANN (REGULATOR)
Type: STAFF LETTER **Submitted:**
Title: REQUEST FOR WORK PLAN TO ADDRESS IMPEDIMENTS TO CASE CLOSURE
Title Link: http://geotracker.waterboards.ca.gov/view_documents?global_id=T0608578682&enforcement_id=6204684

Document Type: Site Documents **Size :**
Document Date: 11/16/2013 **Submitted By:** MICHAEL SCHUSTER (REGULATOR)
Type: OTHER REPORT / DOCUMENT **Submitted:**
Title: STATE INFORMATION 11/16/2013
Title Link: http://geotracker.waterboards.ca.gov/view_documents?global_id=T0608578682&document_id=5924398

Document Type: Site Documents **Size :**
Document Date: 11/8/2013 **Submitted By:** CHRIS WIDMANN (REGULATOR)
Type: STAFF LETTER **Submitted:**
Title: RESPONSE TO PETITION NOTICE OF POSSIBLE CASE CLOSURE ISSUED BY SWRCB
Title Link: http://geotracker.waterboards.ca.gov/view_documents?global_id=T0608578682&enforcement_id=6181851

Document Type: Site Documents **Size :**
Document Date: 10/18/2013 **Submitted By:** SHEENA DHILLON (REGULATOR)
Type: NOTIFICATION - PUBLIC PARTICIPATION DOCUMENT **Submitted:**
Title: NOTIFICATION
Title Link: http://geotracker.waterboards.ca.gov/view_documents?global_id=T0608578682&enforcement_id=6179792

Document Type: Monitoring Reports **Size :** 2,208 KB
Document Date: 6/7/2013 **Submitted By:** PETER MCINTYRE (AUTH_RP)
Type: MONITORING REPORT - SEMI-ANNUALLY **Submitted:**
Title: SEMI-ANNUAL GROUNDWATER MONITORING REPORT - 1ST SEMESTER 2013
Title Link: http://geotracker.waterboards.ca.gov/esi/uploads/geo_report/2484592497/T0608578682.PDF

Document Type: Site Documents **Size :**
Document Date: 4/23/2013 **Submitted By:** CHRIS WIDMANN (REGULATOR)
Type: STAFF LETTER **Submitted:**
Title: RESPONSE SENT TO RP IN RESPONSE TO PETITION FILED WITH SWRCB FOR CASE CLOSURE
Title Link: http://geotracker.waterboards.ca.gov/view_documents?global_id=T0608578682&enforcement_id=6156080

Document Type: Site Documents **Size :**
Document Date: 4/23/2013 **Submitted By:** CHRIS WIDMANN (REGULATOR)
Type: STAFF LETTER **Submitted:**
Title: RESPONSE TO SWRCB REQUEST FOR INFORMATION AS IT RELATES TO THE PETITION FILED FOR THIS CASE.
Title Link: http://geotracker.waterboards.ca.gov/view_documents?global_id=T0608578682&enforcement_id=6156088

Document Type: Petition Documents **Size :**
Document Date: 3/21/2013 **Submitted By:** BEN WRIGHT (REGULATOR), GEORGE W. LOCKWOOD (REGULATOR)
Type: PETITION SUBMITTED FOR REVIEW **Submitted:**
Title: PETITION SUBMITTED FOR REVIEW - SABEK GAS STATION (T0608578682)
Title Link: http://geotracker.waterboards.ca.gov/view_documents?global_id=T0608578682&enforcement_id=6153218

Document Type: Site Documents **Size :**
Document Date: 3/21/2013 **Submitted By:** CHRIS WIDMANN (REGULATOR)
Type: REQUEST FOR CLOSURE **Submitted:**
Title: PETITION OF CASE CLOSURE - REGULATOR RESPONSE
Title Link: http://geotracker.waterboards.ca.gov/view_documents?global_id=T0608578682&document_id=5766336

Document Type: Site Documents **Size :** 13,000 KB
Document Date: 3/21/2013 **Submitted By:** PETER MCINTYRE (AUTH_RP)
Type: REQUEST FOR CLOSURE **Submitted:**
Title: PETITION OF CASE CLOSURE
Title Link: http://geotracker.waterboards.ca.gov/esi/uploads/geo_report/9454868376/T0608578682.PDF

Document Type: Site Documents **Size :**
Document Date: 1/9/2013 **Submitted By:** CHRIS WIDMANN (REGULATOR)
Type: STAFF LETTER **Submitted:**
Title: CLARIFICATION OF 1/7/2013 LETTER REGARDING LTCP AND GROUNDWATER CRITERIA
Title Link: http://geotracker.waterboards.ca.gov/view_documents?global_id=T0608578682&enforcement_id=6146603

Document Type: Site Documents **Size :**
Document Date: 1/7/2013 **Submitted By:** CHRIS WIDMANN (REGULATOR)
Type: STAFF LETTER **Submitted:**
Title: RESPONSE TO RFC SUBMITTED FOR LTCP; DO NOT CONCUR AND REQUEST WP TO ADDRESS IMPEDIMENTS TO CLOSURE
Title Link: http://geotracker.waterboards.ca.gov/view_documents?global_id=T0608578682&enforcement_id=6146341

Document Type: Site Documents **Size :** 11,203 KB
Document Date: 12/6/2012 **Submitted By:** PETER MCINTYRE (AUTH_RP)
Type: REQUEST FOR CLOSURE **Submitted:**
Title: LOW THREAT CLOSURE REQUEST REPORT
Title Link: http://geotracker.waterboards.ca.gov/esi/uploads/geo_report/7320081591/T0608578682.PDF

Document Type: Site Documents **Size :**
Document Date: 12/6/2012 **Submitted By:** MICHAEL SCHUSTER (REGULATOR)
Type: OTHER REPORT / DOCUMENT **Submitted:**
Title: LOW THREAT CLOSURING POLICY REPORT 12/06/2012
Title Link: http://geotracker.waterboards.ca.gov/view_documents?global_id=T0608578682&document_id=5924365

Document Type: Site Documents **Size :**
Document Date: 6/5/2012 **Submitted By:** CHRIS WIDMANN (REGULATOR)
Type: STAFF LETTER **Submitted:**
Title: CONCUR WITH ADDITIONAL GROUNDWATER SAMPLING PRIOR TO COMPLETION OF CAPA; GRANT EXTENSION TO PREVIOUSLY REQUESTED CAPA
Title Link: http://geotracker.waterboards.ca.gov/view_documents?global_id=T0608578682&enforcement_id=6123759

Document Type: Monitoring Reports **Size :** 2,095 KB
Document Date: 4/24/2012 **Submitted By:** PETER MCINTYRE (AUTH_RP)
Type: MONITORING REPORT - QUARTERLY **Submitted:**
Title: 1ST QUARTER 2012 GROUNDWATER MONITORING REPORT
Title Link: http://geotracker.waterboards.ca.gov/esi/uploads/geo_report/3767013490/T0608578682.PDF

Document Type: Site Documents **Size :**
Document Date: 3/15/2012 **Submitted By:** CHRIS WIDMANN (REGULATOR)
Type: STAFF LETTER **Submitted:**
Title: RESPONSE TO MONITORING WELL INSTALLATION REPORT
Title Link: http://geotracker.waterboards.ca.gov/view_documents?global_id=T0608578682&enforcement_id=6115650

Document Type: Site Documents **Size :** 5,925 KB
Document Date: 2/22/2012 **Submitted By:** PETER MCINTYRE (AUTH_RP)
Type: WELL INSTALLATION REPORT **Submitted:**
Title: MONITORING WELL INSTALLATION REPORT
Title Link: http://geotracker.waterboards.ca.gov/esi/uploads/geo_report/3337173402/T0608578682.PDF

Document Type: Monitoring Reports **Size :** 1,295 KB
Document Date: 10/17/2011 **Submitted By:** PETER MCINTYRE (AUTH_RP)
Type: MONITORING REPORT - SEMI-ANNUALLY **Submitted:**
Title: 2ND SEMESTER 2011 GROUNDWATER MONITORING REPORT
Title Link: http://geotracker.waterboards.ca.gov/esi/uploads/geo_report/3241696953/T0608578682.PDF

Document Type: Site Documents **Size :**
Document Date: 9/13/2011 **Submitted By:** EDWARD W. ABRAMOWITZ (REGULATOR)
Type: STAFF LETTER **Submitted:**
Title: CONCUR WITH WELL LOCATION CHANGES
Title Link: http://geotracker.waterboards.ca.gov/view_documents?global_id=T0608578682&enforcement_id=6098229

Document Type: Site Documents **Size :** 409 KB
Document Date: 9/9/2011 **Submitted By:** PETER MCINTYRE (AUTH_RP)
Type: SOIL AND WATER INVESTIGATION WORKPLAN - ADDENDUM **Submitted:**
Title: MONITORING WELL INSTALLATION WORK PLAN - ADDENDUM
Title Link: http://geotracker.waterboards.ca.gov/esi/uploads/geo_report/6940190136/T0608578682.PDF

Document Type: Site Documents **Size :**
Document Date: 8/3/2011 **Submitted By:** (REGULATOR)
Type: STAFF LETTER **Submitted:**
Title: UNKNOWN
Title Link: http://geotracker.waterboards.ca.gov/view_documents?global_id=T0608578682&enforcement_id=6094349

Document Type: Site Documents **Size :**
Document Date: 5/24/2011 **Submitted By:** (REGULATOR)
Type: STAFF LETTER **Submitted:**
Title: APPROVE WP
Title Link: http://geotracker.waterboards.ca.gov/view_documents?global_id=T0608578682&enforcement_id=6087740

Document Type: Site Documents **Size :** 533 KB
Document Date: 5/16/2011 **Submitted By:** PETER MCINTYRE (AUTH_RP)
Type: WELL INSTALLATION WORKPLAN **Submitted:**
Title: MONITORING WELL INSTALLATION WORK PLAN
Title Link: http://geotracker.waterboards.ca.gov/esi/uploads/geo_report/4905587613/T0608578682.PDF

Document Type: Monitoring Reports **Size :** 1,338 KB
Document Date: 4/19/2011 **Submitted By:** PETER MCINTYRE (AUTH_RP)
Type: MONITORING REPORT - SEMI-ANNUALLY **Submitted:**
Title: 1ST SEMESTER 2011 GROUNDWATER MONITORING REPORT
Title Link: http://geotracker.waterboards.ca.gov/esi/uploads/geo_report/8119424402/T0608578682.PDF

Document Type: Site Documents **Size :**
Document Date: 3/28/2011 **Submitted By:** (REGULATOR)
Type: STAFF LETTER **Submitted:**
Title: REQUEST WP FOR MW INSTALLATION
Title Link: http://geotracker.waterboards.ca.gov/view_documents?global_id=T0608578682&enforcement_id=6081845

Document Type: Site Documents **Size :** 9,230 KB
Document Date: 3/21/2011 **Submitted By:** PETER MCINTYRE (AUTH_RP)
Type: SITE ASSESSMENT REPORT **Submitted:**
Title: ADDITIONAL SOIL AND GROUNDWATER INVESTIGATION REPORT
Title Link: http://geotracker.waterboards.ca.gov/esi/uploads/geo_report/9533502161/T0608578682.PDF

Document Type: Site Documents **Size :**
Document Date: 11/22/2010 **Submitted By:** (REGULATOR)
Type: STAFF LETTER **Submitted:**
Title: APP WP
Title Link: http://geotracker.waterboards.ca.gov/view_documents?global_id=T0608578682&enforcement_id=6069752

Document Type: Site Documents **Size :** 8,316 KB

Document Date: 11/17/2010 **Submitted By:** PETER MCINTYRE (AUTH_RP)
Type: SITE INVESTIGATION WORKPLAN **Submitted:**
Title: COMPREHESIVE SITE EVALUATION AND WORKPLAN FOR ADDITIONAL INVESTIGATION
Title Link: http://geotracker.waterboards.ca.gov/esi/uploads/geo_report/4890794157/T0608578682.PDF

Document Type: Monitoring Reports **Size :** 1,246 KB
Document Date: 10/29/2010 **Submitted By:** PETER MCINTYRE (AUTH_RP)
Type: MONITORING REPORT - SEMI-ANNUALLY **Submitted:**
Title: 2ND SEMESTER 2010 GROUNDWATER MONITORING REPORT
Title Link: http://geotracker.waterboards.ca.gov/esi/uploads/geo_report/1607416808/T0608578682.PDF

Document Type: Site Documents **Size :**
Document Date: 9/13/2010 **Submitted By:** (REGULATOR)
Type: STAFF LETTER **Submitted:**
Title: CHANGE IN GROUNDWATER MONITORING AND REMEDIATION REPORTING
Title Link: http://geotracker.waterboards.ca.gov/view_documents?global_id=T0608578682&enforcement_id=6063732

Document Type: Site Documents **Size :** 6,689 KB
Document Date: 5/28/2010 **Submitted By:** PETER MCINTYRE (AUTH_RP)
Type: WELL INSTALLATION REPORT **Submitted:**
Title: WELL INSTALLATION AND DESTRUCTION REPORT
Title Link: http://geotracker.waterboards.ca.gov/esi/uploads/geo_report/3364839851/T0608578682.PDF

Document Type: Site Documents **Size :**
Document Date: 4/28/2010 **Submitted By:** KRISTI CONG (REGULATOR)
Type: STAFF LETTER **Submitted:**
Title: CONCUR WITH SAMPLING RED.; REQ REM RPTS
Title Link: http://geotracker.waterboards.ca.gov/view_documents?global_id=T0608578682&enforcement_id=6049401

Document Type: Monitoring Reports **Size :** 1,326 KB
Document Date: 4/26/2010 **Submitted By:** PETER MCINTYRE (AUTH_RP)
Type: MONITORING REPORT - SEMI-ANNUALLY **Submitted:**
Title: 1ST SEMESTER 2010 GROUNDWATER MONITORING REPORT
Title Link: http://geotracker.waterboards.ca.gov/esi/uploads/geo_report/4906884729/T0608578682.PDF

Document Type: Monitoring Reports **Size :** 1,434 KB
Document Date: 10/26/2009 **Submitted By:** PETER MCINTYRE (AUTH_RP)
Type: MONITORING REPORT - QUARTERLY **Submitted:**
Title: 3RD QUARTER 2009 GROUNDWATER MONITORING REPORT
Title Link: http://geotracker.waterboards.ca.gov/esi/uploads/geo_report/1829728484/T0608578682.PDF

Document Type: Site Documents **Size :**
Document Date: 9/23/2009 **Submitted By:** KRISTI CONG (REGULATOR)
Type: STAFF LETTER **Submitted:**
Title: CONCURRENCE WITH MODIFICATION TO GROUNDWATER MONITORING FREQUENCY
Title Link: http://geotracker.waterboards.ca.gov/view_documents?global_id=T0608578682&enforcement_id=6031042

Document Type: Monitoring Reports **Size :** 1,455 KB
Document Date: 9/23/2009 **Submitted By:** PETER MCINTYRE (AUTH_RP)
Type: MONITORING REPORT - QUARTERLY **Submitted:**
Title: 2Q 2009 GROUNDWATER MONITORING REPORT
Title Link: http://geotracker.waterboards.ca.gov/esi/uploads/geo_report/5004876554/T0608578682.PDF

Document Type: Site Documents **Size :**
Document Date: 7/22/2009 **Submitted By:** KRISTI CONG (REGULATOR)
Type: STAFF LETTER **Submitted:**
Title: RESOLUTION LTR
Title Link: http://geotracker.waterboards.ca.gov/view_documents?global_id=T0608578682&enforcement_id=6022471

Document Type: Site Documents **Size :**
Document Date: 4/9/2009 **Submitted By:** KRISTI CONG (REGULATOR)
Type: STAFF LETTER **Submitted:**
Title: APP 2 MWS INCLUDE IN SWI DUE 7/24/09
Title Link: http://geotracker.waterboards.ca.gov/view_documents?global_id=T0608578682&enforcement_id=6009269

Document Type: Monitoring Reports **Size :** 826 KB
Document Date: 4/8/2009 **Submitted By:** PETER MCINTYRE (AUTH_RP)
Type: MONITORING REPORT - QUARTERLY **Submitted:**
Title: 1Q 2009 GROUNDWATER MONITORING REPORT

Title Link: http://geotracker.waterboards.ca.gov/esi/uploads/geo_report/5772393345/T0608578682.PDF

Document Type: Site Documents **Size :**
Document Date: 3/17/2009 **Submitted By:** KRISTI CONG (REGULATOR)
Type: STAFF LETTER **Submitted:**
Title: APP WP
Title Link: http://geotracker.waterboards.ca.gov/view_documents?global_id=T0608578682&enforcement_id=6006941

Document Type: Site Documents **Size :** 6,418 KB
Document Date: 3/4/2009 **Submitted By:** PETER MCINTYRE (AUTH_RP)
Type: SITE INVESTIGATION **Submitted:**
Title: SOIL VAPOR SURVEY & WORK PLAN FOR ADDITIONAL ACTIVITIES
Title Link: http://geotracker.waterboards.ca.gov/esi/uploads/geo_report/5517086207/T0608578682.PDF

Document Type: Monitoring Reports **Size :** 905 KB
Document Date: 1/23/2009 **Submitted By:** PETER MCINTYRE (AUTH_RP)
Type: MONITORING REPORT - QUARTERLY **Submitted:**
Title: 4TH QUARTER 2008 GROUNDWATER MONITORING REPORT
Title Link: http://geotracker.waterboards.ca.gov/esi/uploads/geo_report/1801405966/T0608578682.PDF

Document Type: Site Documents **Size :**
Document Date: 12/23/2008 **Submitted By:** KRISTI CONG (REGULATOR)
Type: STAFF LETTER **Submitted:**
Title: APP SG WP
Title Link: http://geotracker.waterboards.ca.gov/view_documents?global_id=T0608578682&enforcement_id=5997528

Document Type: Site Documents **Size :** 675 KB
Document Date: 12/22/2008 **Submitted By:** PETER MCINTYRE (AUTH_RP)
Type: OTHER WORKPLAN **Submitted:**
Title: WORK PLAN - SOIL VAPOR SURVEY
Title Link: http://geotracker.waterboards.ca.gov/esi/uploads/geo_report/9167480945/T0608578682.PDF

Document Type: Site Documents **Size :**
Document Date: 11/14/2008 **Submitted By:** KRISTI CONG (REGULATOR)
Type: STAFF LETTER **Submitted:**
Title: CLOSURE DENY
Title Link: http://geotracker.waterboards.ca.gov/view_documents?global_id=T0608578682&enforcement_id=5993339

Document Type: Monitoring Reports **Size :** 1,497 KB
Document Date: 10/31/2008 **Submitted By:** MICHAEL SCHUSTER (REGULATOR)
Type: MONITORING REPORT - QUARTERLY **Submitted:**
Title: GW MONITORING REPORT 10/31/2008 - 06/07/2013 -
Title Link: http://geotracker.waterboards.ca.gov/regulators/deliverable_documents/9881987631/GWM%5FR%5F2009%2D09%2D23%2Epdf

Document Type: Monitoring Reports **Size :** 1,362 KB
Document Date: 10/31/2008 **Submitted By:** MICHAEL SCHUSTER (REGULATOR)
Type: MONITORING REPORT - QUARTERLY **Submitted:**
Title: GW MONITORING REPORT 10/31/2008 - 06/07/2013 -
Title Link: http://geotracker.waterboards.ca.gov/regulators/deliverable_documents/9881987631/GWM%5FR%5F2010%2D04%2D26%2Epdf

Document Type: Monitoring Reports **Size :** 1,304 KB
Document Date: 10/31/2008 **Submitted By:** MICHAEL SCHUSTER (REGULATOR)
Type: MONITORING REPORT - QUARTERLY **Submitted:**
Title: GW MONITORING REPORT 10/31/2008 - 06/07/2013 -
Title Link: http://geotracker.waterboards.ca.gov/regulators/deliverable_documents/9881987631/GWM%5FR%5F2011%2D04%2D19%2Epdf

Document Type: Monitoring Reports **Size :** 991 KB
Document Date: 10/31/2008 **Submitted By:** MICHAEL SCHUSTER (REGULATOR)
Type: MONITORING REPORT - QUARTERLY **Submitted:**
Title: GW MONITORING REPORT 10/31/2008 - 06/07/2013 -
Title Link: http://geotracker.waterboards.ca.gov/regulators/deliverable_documents/9881987631/GWM%5FR%5F2009%2D01%2D23%2Epdf

Document Type: Monitoring Reports **Size :** 1,474 KB
Document Date: 10/31/2008 **Submitted By:** MICHAEL SCHUSTER (REGULATOR)
Type: MONITORING REPORT - QUARTERLY **Submitted:**

Title: GW MONITORING REPORT 10/31/2008 - 06/07/2013 -
Title Link: http://geotracker.waterboards.ca.gov/regulators/deliverable_documents/9881987631/GWM%5FR%5F2009%2D10%2D26%2Epdf

Document Type: Monitoring Reports **Size :** 884 KB
Document Date: 10/31/2008 **Submitted By:** MICHAEL SCHUSTER (REGULATOR)
Type: MONITORING REPORT - QUARTERLY **Submitted:**
Title: GW MONITORING REPORT 10/31/2008 - 06/07/2013 -
Title Link: http://geotracker.waterboards.ca.gov/regulators/deliverable_documents/9881987631/GWM%5FR%5F2008%2D10%2D31%2Epdf

Document Type: Monitoring Reports **Size :** 843 KB
Document Date: 10/31/2008 **Submitted By:** PETER MCINTYRE (AUTH_RP)
Type: MONITORING REPORT - QUARTERLY **Submitted:**
Title: 3RD QUARTER 2008 GROUNDWATER MONITORING REPORT
Title Link: http://geotracker.waterboards.ca.gov/esi/uploads/geo_report/6177769541/T0608578682.PDF

Document Type: Monitoring Reports **Size :** 1,243 KB
Document Date: 10/31/2008 **Submitted By:** MICHAEL SCHUSTER (REGULATOR)
Type: MONITORING REPORT - QUARTERLY **Submitted:**
Title: GW MONITORING REPORT 10/31/2008 - 06/07/2013 -
Title Link: http://geotracker.waterboards.ca.gov/regulators/deliverable_documents/9881987631/GWM%5FR%5F2011%2D10%2D17%2Epdf

Document Type: Monitoring Reports **Size :** 1,249 KB
Document Date: 10/31/2008 **Submitted By:** MICHAEL SCHUSTER (REGULATOR)
Type: MONITORING REPORT - QUARTERLY **Submitted:**
Title: GW MONITORING REPORT 10/31/2008 - 06/07/2013 -
Title Link: http://geotracker.waterboards.ca.gov/regulators/deliverable_documents/9881987631/GWM%5FR%5F2010%2D10%2D29%2Epdf

Document Type: Monitoring Reports **Size :** 2,164 KB
Document Date: 10/31/2008 **Submitted By:** MICHAEL SCHUSTER (REGULATOR)
Type: MONITORING REPORT - QUARTERLY **Submitted:**
Title: GW MONITORING REPORT 10/31/2008 - 06/07/2013 -
Title Link: http://geotracker.waterboards.ca.gov/regulators/deliverable_documents/9881987631/GWM%5FR%5F2013%2D06%2D07%2Epdf

Document Type: Monitoring Reports **Size :** 2,074 KB
Document Date: 10/31/2008 **Submitted By:** MICHAEL SCHUSTER (REGULATOR)
Type: MONITORING REPORT - QUARTERLY **Submitted:**
Title: GW MONITORING REPORT 10/31/2008 - 06/07/2013 -
Title Link: http://geotracker.waterboards.ca.gov/regulators/deliverable_documents/9881987631/GWM%5FR%5F2012%2D04%2D24%2Epdf

Document Type: Monitoring Reports **Size :** 861 KB
Document Date: 10/31/2008 **Submitted By:** MICHAEL SCHUSTER (REGULATOR)
Type: MONITORING REPORT - QUARTERLY **Submitted:**
Title: GW MONITORING REPORT 10/31/2008 - 06/07/2013 -
Title Link: http://geotracker.waterboards.ca.gov/regulators/deliverable_documents/9881987631/GWM%5FR%5F2009%2D04%2D08%2Epdf

Document Type: Monitoring Reports **Size :** 919 KB
Document Date: 8/20/2008 **Submitted By:** PETER MCINTYRE (AUTH_RP)
Type: MONITORING REPORT - QUARTERLY **Submitted:**
Title: 2Q 2008 GROUNDWATER MONITORING REPORT
Title Link: http://geotracker.waterboards.ca.gov/esi/uploads/geo_report/1662978231/T0608578682.PDF

Document Type: Monitoring Reports **Size :** 1,448 KB
Document Date: 4/28/2008 **Submitted By:** PETER MCINTYRE (AUTH_RP)
Type: MONITORING REPORT - QUARTERLY **Submitted:**
Title: 1ST QUARTER 2008 GROUNDWATER MONITORING REPORT
Title Link: http://geotracker.waterboards.ca.gov/esi/uploads/geo_report/8730757772/T0608578682.PDF

Document Type: Monitoring Reports **Size :** 1,667 KB
Document Date: 1/22/2008 **Submitted By:** PETER MCINTYRE (AUTH_RP)
Type: MONITORING REPORT - QUARTERLY **Submitted:**
Title: OZONE WELL INSTALLATION & GROUNDWATER MONTIROING REPORT
Title Link: http://geotracker.waterboards.ca.gov/esi/uploads/geo_report/2715286076/T0608578682.PDF

Document Type: Site Documents **Size :** 560 KB
Document Date: 10/29/2007 **Submitted By:** PETER MCINTYRE (AUTH_RP)
Type: OTHER WORKPLAN **Submitted:**
Title: WORK PLAN - ADDITIONAL SPARGE POINTS
Title Link: http://geotracker.waterboards.ca.gov/esi/uploads/geo_report/6950011312/T0608578682.PDF

Document Type: Monitoring Reports **Size :** 1,903 KB
Document Date: 10/29/2007 **Submitted By:** PETER MCINTYRE (AUTH_RP)
Type: MONITORING REPORT - QUARTERLY **Submitted:**
Title: 3RD Q 2007 GROUNDWATER MONITORING REPORT
Title Link: http://geotracker.waterboards.ca.gov/esi/uploads/geo_report/5055392205/T0608578682.PDF

Document Type: Monitoring Reports **Size :** 2,120 KB
Document Date: 7/27/2007 **Submitted By:** PETER MCINTYRE (AUTH_RP)
Type: MONITORING REPORT - QUARTERLY **Submitted:**
Title: 2Q 07 GROUNDWATER MONITORING REPORT
Title Link: http://geotracker.waterboards.ca.gov/esi/uploads/geo_report/6315661370/T0608578682.PDF

Document Type: Monitoring Reports **Size :** 2,594 KB
Document Date: 4/30/2007 **Submitted By:** PETER MCINTYRE (AUTH_RP)
Type: MONITORING REPORT - QUARTERLY **Submitted:**
Title: 1ST QUARTER 2007 GROUNDWATER MONITORING REPORT
Title Link: http://geotracker.waterboards.ca.gov/esi/uploads/geo_report/9242007195/T0608578682.PDF

Document Type: Monitoring Reports **Size :** 2,647 KB
Document Date: 1/5/2007 **Submitted By:** PETER MCINTYRE (AUTH_RP)
Type: MONITORING REPORT - QUARTERLY **Submitted:**
Title: 4TH Q 2006 GROUNDWATER MONITORING REPORT
Title Link: http://geotracker.waterboards.ca.gov/esi/uploads/geo_report/2293868124/T0608578682.PDF

Document Type: Monitoring Reports **Size :** 1,659 KB
Document Date: 10/6/2006 **Submitted By:** PETER MCINTYRE (AUTH_RP)
Type: MONITORING REPORT - QUARTERLY **Submitted:**
Title: GROUNDWATER MONITORING REPORT 3RD Q 2006
Title Link: http://geotracker.waterboards.ca.gov/esi/uploads/geo_report/9194120645/T0608578682.PDF

Document Type: Site Documents **Size :** 1,955 KB
Document Date: 10/6/2006 **Submitted By:** PETER MCINTYRE (AUTH_RP)
Type: REMEDIAL PROGRESS REPORT **Submitted:**
Title: OZONE SYSTEM INSTALLATION REPORT
Title Link: http://geotracker.waterboards.ca.gov/esi/uploads/geo_report/8041242301/T0608578682.PDF

Document Type: Site Documents **Size :**
Document Date: 10/3/2006 **Submitted By:** MICHAEL SCHUSTER (REGULATOR)
Type: OTHER REPORT / DOCUMENT **Submitted:**
Title: ESI/DAR (START UP REPORTS) 10/03/2006
Title Link: http://geotracker.waterboards.ca.gov/view_documents?global_id=T0608578682&document_id=5924354

Document Type: Monitoring Reports **Size :** 7,046 KB
Document Date: 7/20/2006 **Submitted By:** DONNA NGO (AUTH_RP)
Type: MONITORING REPORT - QUARTERLY **Submitted:**
Title: Q2-06GW MONITORING AND SAMPLING REPORT (JULY, 2006)
Title Link: http://geotracker.waterboards.ca.gov/esi/uploads/geo_report/4696688592/T0608578682.PDF

Document Type: Site Documents **Size :**
Document Date: 3/28/2006 **Submitted By:** MICHAEL SCHUSTER (REGULATOR)
Type: OTHER REPORT / DOCUMENT **Submitted:**
Title: MISCELLANEOUS REPORT 03/28/2006 - 03/04/2009
Title Link: http://geotracker.waterboards.ca.gov/view_documents?global_id=T0608578682&document_id=5924391

Document Type: Site Documents **Size :**
Document Date: 6/3/2005 **Submitted By:** MICHAEL SCHUSTER (REGULATOR)
Type: OTHER REPORT / DOCUMENT **Submitted:**
Title: PHONE LOG 06/03/2005
Title Link: http://geotracker.waterboards.ca.gov/view_documents?global_id=T0608578682&document_id=5924393

Document Type: Site Documents **Size :**
Document Date: 6/3/2005 **Submitted By:** MICHAEL SCHUSTER (REGULATOR)

Type: OTHER REPORT **Submitted:**
Title: MAP & METROSCAN INFORMATION 06/03/2005
Title Link: http://geotracker.waterboards.ca.gov/view_documents?global_id=T0608578682&enforcement_id=6322702

Document Type: Site Documents **Size :**
Document Date: 1/31/2003 **Submitted By:** MICHAEL SCHUSTER (REGULATOR)
Type: OTHER REPORT / DOCUMENT **Submitted:**
Title: ADDENDUM 01/31/2003 - 09/09/2011
Title Link: http://geotracker.waterboards.ca.gov/view_documents?global_id=T0608578682&document_id=5924348

Document Type: Site Documents **Size :**
Document Date: 12/6/2001 **Submitted By:** MICHAEL SCHUSTER (REGULATOR)
Type: WELL DESTRUCTION REPORT **Submitted:**
Title: WELL ABANDONMENT/DESTRUCTION 12/06/2001 - 05/28/2010
Title Link: http://geotracker.waterboards.ca.gov/view_documents?global_id=T0608578682&document_id=5924405

Document Type: Site Documents **Size :**
Document Date: 6/4/2001 **Submitted By:** MICHAEL SCHUSTER (REGULATOR)
Type: OTHER REPORT / DOCUMENT **Submitted:**
Title: WELL CLOSURE LETTER 06/04/2001
Title Link: http://geotracker.waterboards.ca.gov/view_documents?global_id=T0608578682&document_id=5924401

Document Type: Site Documents **Size :**
Document Date: 6/4/2001 **Submitted By:** MICHAEL SCHUSTER (REGULATOR)
Type: WELL DESTRUCTION REPORT **Submitted:**
Title: WELL DESTRUCTION LETTER 06/04/2001
Title Link: http://geotracker.waterboards.ca.gov/view_documents?global_id=T0608578682&document_id=5924404

Document Type: Site Documents **Size :**
Document Date: 5/22/1998 **Submitted By:** MICHAEL SCHUSTER (REGULATOR)
Type: REQUEST FOR CLOSURE **Submitted:**
Title: REQUEST FOR CLOSURE 05/22/1998 - 03/21/2013
Title Link: http://geotracker.waterboards.ca.gov/view_documents?global_id=T0608578682&document_id=5924395

Document Type: Site Documents **Size :**
Document Date: 5/8/1998 **Submitted By:** MICHAEL SCHUSTER (REGULATOR)
Type: TANK REMOVAL REPORT / UST SAMPLING REPORT **Submitted:**
Title: TANK REMOVAL REPORT 05/08/1998
Title Link: http://geotracker.waterboards.ca.gov/view_documents?global_id=T0608578682&document_id=5924400

Document Type: Site Documents **Size :**
Document Date: 9/1/1995 **Submitted By:** MICHAEL SCHUSTER (REGULATOR)
Type: CAP/RAP - FEASIBILITY STUDY REPORT **Submitted:**
Title: FEASIBILITY STUDY 09/01/1995
Title Link: http://geotracker.waterboards.ca.gov/view_documents?global_id=T0608578682&document_id=5924355

Document Type: Site Documents **Size :**
Document Date: 1/23/1995 **Submitted By:** MICHAEL SCHUSTER (REGULATOR)
Type: WELL INSTALLATION REPORT **Submitted:**
Title: WELL CONSTRUCTION APPLICATION 01/23/1995 - 02/22/2012
Title Link: http://geotracker.waterboards.ca.gov/view_documents?global_id=T0608578682&document_id=5924403

Document Type: Site Documents **Size :**
Document Date: 5/1/1993 **Submitted By:** MICHAEL SCHUSTER (REGULATOR)
Type: OTHER REPORT / DOCUMENT **Submitted:**
Title: SOURCE AREA CHARACTERIZATION 05/01/1993
Title Link: http://geotracker.waterboards.ca.gov/view_documents?global_id=T0608578682&document_id=5924396

Document Type: Site Documents **Size :**
Document Date: 3/1/1993 **Submitted By:** MICHAEL SCHUSTER (REGULATOR)
Type: CAP/RAP - OTHER REPORT **Submitted:**
Title: CORRECTIVE ACTION PLAN 03/01/1993 - 03/28/2006
Title Link: http://geotracker.waterboards.ca.gov/view_documents?global_id=T0608578682&document_id=5924350

Document Type: Site Documents **Size :**
Document Date: 5/30/1991 **Submitted By:** MICHAEL SCHUSTER (REGULATOR)
Type: OTHER REPORT / DOCUMENT **Submitted:**
Title: INSPECTION REPORT 05/30/1991

Title Link: http://geotracker.waterboards.ca.gov/view_documents?global_id=T0608578682&document_id=5924364

Document Type: Site Documents **Size :**
Document Date: 10/18/1990 **Submitted By:** CHRIS ADAIR (REGULATOR)
Type: CLEAN-UP AND ABATEMENT ORDER **Submitted:**
Title: CAO 90-120; ACL 90-36
Title Link: http://geotracker.waterboards.ca.gov/view_documents?global_id=T0608578682&enforcement_id=5942577

Document Type: Site Documents **Size :**
Document Date: 7/3/1990 **Submitted By:** MICHAEL SCHUSTER (REGULATOR)
Type: OTHER REPORT / DOCUMENT **Submitted:**
Title: MISCELLANEOUS SAMPLE RESULTS 07/03/1990 - 11/10/2003
Title Link: http://geotracker.waterboards.ca.gov/view_documents?global_id=T0608578682&document_id=5924392

Document Type: Site Documents **Size :**
Document Date: 6/13/1990 **Submitted By:** MICHAEL SCHUSTER (REGULATOR)
Type: SOIL AND WATER INVESTIGATION REPORT **Submitted:**
Title: SOIL & WATER INVESTIGATION REPORT 06/13/1990 - 03/21/2011
Title Link: http://geotracker.waterboards.ca.gov/view_documents?global_id=T0608578682&document_id=5924399

Document Type: Site Documents **Size :**
Document Date: 5/29/1990 **Submitted By:** MICHAEL SCHUSTER (REGULATOR)
Type: PRELIMINARY SITE ASSESSMENT REPORT **Submitted:**
Title: PRELIMINARY SITE ASSESSMENT REPORT 05/29/1990 - 10/19/1990
Title Link: http://geotracker.waterboards.ca.gov/view_documents?global_id=T0608578682&document_id=5924394

Document Type: Site Documents **Size :**
Document Date: 3/26/1990 **Submitted By:** MICHAEL SCHUSTER (REGULATOR)
Type: OTHER WORKPLAN **Submitted:**
Title: WORK PLAN 03/26/1990 - 05/16/2011
Title Link: http://geotracker.waterboards.ca.gov/view_documents?global_id=T0608578682&document_id=5924406

Document Type: Monitoring Reports **Size :** 1,718 KB
Document Date: 1/22/1990 **Submitted By:** MICHAEL SCHUSTER (REGULATOR)
Type: MONITORING REPORT - QUARTERLY **Submitted:**
Title: GW MONITORING REPORT 01/22/1990 - 08/20/208 -
Title Link: http://geotracker.waterboards.ca.gov/regulators/deliverable_documents/3990157186/GWM%5FR%5F1998%2D03%2D25%2Epdf

Document Type: Monitoring Reports **Size :** 2,929 KB
Document Date: 1/22/1990 **Submitted By:** MICHAEL SCHUSTER (REGULATOR)
Type: MONITORING REPORT - QUARTERLY **Submitted:**
Title: GW MONITORING REPORT 01/22/1990 - 08/20/208 -
Title Link: http://geotracker.waterboards.ca.gov/regulators/deliverable_documents/3990157186/GWM%5FR%5F1999%2D01%2D28%2Epdf

Document Type: Monitoring Reports **Size :** 519 KB
Document Date: 1/22/1990 **Submitted By:** MICHAEL SCHUSTER (REGULATOR)
Type: MONITORING REPORT - QUARTERLY **Submitted:**
Title: GW MONITORING REPORT 01/22/1990 - 08/20/208 -
Title Link: http://geotracker.waterboards.ca.gov/regulators/deliverable_documents/3990157186/GWM%5FR%5F1990%2D07%2D03%2Epdf

Document Type: Monitoring Reports **Size :** 1,598 KB
Document Date: 1/22/1990 **Submitted By:** MICHAEL SCHUSTER (REGULATOR)
Type: MONITORING REPORT - QUARTERLY **Submitted:**
Title: GW MONITORING REPORT 01/22/1990 - 08/20/208 -
Title Link: http://geotracker.waterboards.ca.gov/regulators/deliverable_documents/3990157186/GWM%5FR%5F1990%2D07%2D09%2Epdf

Document Type: Monitoring Reports **Size :** 2,592 KB
Document Date: 1/22/1990 **Submitted By:** MICHAEL SCHUSTER (REGULATOR)
Type: MONITORING REPORT - QUARTERLY **Submitted:**
Title: GW MONITORING REPORT 01/22/1990 - 08/20/208 -
Title Link: http://geotracker.waterboards.ca.gov/regulators/deliverable_documents/3990157186/GWM%5FR%5F2007%2D01%2D05%2Epdf

Document Type: Monitoring Reports **Size :** 1,794 KB

Document Date: 1/22/1990 **Submitted By:** MICHAEL SCHUSTER (REGULATOR)
Type: MONITORING REPORT - QUARTERLY **Submitted:**
Title: GW MONITORING REPORT 01/22/1990 - 08/20/208 -
Title Link: http://geotracker.waterboards.ca.gov/regulators/deliverable_documents/3990157186/GWM%5FR%5F2001%2D11%2D07%2Epdf

Document Type: Monitoring Reports **Size :** 962 KB
Document Date: 1/22/1990 **Submitted By:** MICHAEL SCHUSTER (REGULATOR)
Type: MONITORING REPORT - QUARTERLY **Submitted:**
Title: GW MONITORING REPORT 01/22/1990 - 08/20/208 -
Title Link: http://geotracker.waterboards.ca.gov/regulators/deliverable_documents/3990157186/GWM%5FR%5F2008%2D08%2D20%2Epdf

Document Type: Monitoring Reports **Size :** 2,225 KB
Document Date: 1/22/1990 **Submitted By:** MICHAEL SCHUSTER (REGULATOR)
Type: MONITORING REPORT - QUARTERLY **Submitted:**
Title: GW MONITORING REPORT 01/22/1990 - 08/20/208 -
Title Link: http://geotracker.waterboards.ca.gov/regulators/deliverable_documents/3990157186/GWM%5FR%5F1996%2D08%2D27%2Epdf

Document Type: Monitoring Reports **Size :** 5,164 KB
Document Date: 1/22/1990 **Submitted By:** MICHAEL SCHUSTER (REGULATOR)
Type: MONITORING REPORT - QUARTERLY **Submitted:**
Title: GW MONITORING REPORT 01/22/1990 - 08/20/208 -
Title Link: http://geotracker.waterboards.ca.gov/regulators/deliverable_documents/3990157186/GWM%5FR%5F1995%2D06%2D15%2Epdf

Document Type: Monitoring Reports **Size :** 2,137 KB
Document Date: 1/22/1990 **Submitted By:** MICHAEL SCHUSTER (REGULATOR)
Type: MONITORING REPORT - QUARTERLY **Submitted:**
Title: GW MONITORING REPORT 01/22/1990 - 08/20/208 -
Title Link: http://geotracker.waterboards.ca.gov/regulators/deliverable_documents/3990157186/GWM%5FR%5F2005%2D10%2D10%2Epdf

Document Type: Monitoring Reports **Size :** 2,033 KB
Document Date: 1/22/1990 **Submitted By:** MICHAEL SCHUSTER (REGULATOR)
Type: MONITORING REPORT - QUARTERLY **Submitted:**
Title: GW MONITORING REPORT 01/22/1990 - 08/20/208 -
Title Link: http://geotracker.waterboards.ca.gov/regulators/deliverable_documents/3990157186/GWM%5FR%5F2007%2D07%2D27%2Epdf

Document Type: Monitoring Reports **Size :** 119 KB
Document Date: 1/22/1990 **Submitted By:** MICHAEL SCHUSTER (REGULATOR)
Type: MONITORING REPORT - QUARTERLY **Submitted:**
Title: GW MONITORING REPORT 01/22/1990 - 08/20/208 -
Title Link: http://geotracker.waterboards.ca.gov/regulators/deliverable_documents/3990157186/GWM%5FR%5F1994%2D04%2D26%2Epdf

Document Type: Monitoring Reports **Size :** 1,931 KB
Document Date: 1/22/1990 **Submitted By:** MICHAEL SCHUSTER (REGULATOR)
Type: MONITORING REPORT - QUARTERLY **Submitted:**
Title: GW MONITORING REPORT 01/22/1990 - 08/20/208 -
Title Link: http://geotracker.waterboards.ca.gov/regulators/deliverable_documents/3990157186/GWM%5FR%5F2007%2D10%2D29%2Epdf

Document Type: Monitoring Reports **Size :** 3,114 KB
Document Date: 1/22/1990 **Submitted By:** MICHAEL SCHUSTER (REGULATOR)
Type: MONITORING REPORT - QUARTERLY **Submitted:**
Title: GW MONITORING REPORT 01/22/1990 - 08/20/208 -
Title Link: http://geotracker.waterboards.ca.gov/regulators/deliverable_documents/3990157186/GWM%5FR%5F2004%2D07%2D27%2Epdf

Document Type: Monitoring Reports **Size :** 1,482 KB
Document Date: 1/22/1990 **Submitted By:** MICHAEL SCHUSTER (REGULATOR)
Type: MONITORING REPORT - QUARTERLY **Submitted:**
Title: GW MONITORING REPORT 01/22/1990 - 08/20/208 -
Title Link: http://geotracker.waterboards.ca.gov/regulators/deliverable_documents/3990157186/GWM%5FR%5F1994%2D12%2D05%2Epdf

Document Type: Monitoring Reports **Size :** 2,935 KB

Document Date: 1/22/1990 **Submitted By:** MICHAEL SCHUSTER (REGULATOR)
Type: MONITORING REPORT - QUARTERLY **Submitted:**
Title: GW MONITORING REPORT 01/22/1990 - 08/20/208 -
Title Link: http://geotracker.waterboards.ca.gov/regulators/deliverable_documents/3990157186/GWM%5FR%5F1998%2D11%2D12%2Epdf

Document Type: Monitoring Reports **Size :** 187 KB
Document Date: 1/22/1990 **Submitted By:** MICHAEL SCHUSTER (REGULATOR)
Type: MONITORING REPORT - QUARTERLY **Submitted:**
Title: GW MONITORING REPORT 01/22/1990 - 08/20/208 -
Title Link: http://geotracker.waterboards.ca.gov/regulators/deliverable_documents/3990157186/GWM%5FR%5F1990%2D01%2D22%2Epdf

Document Type: Monitoring Reports **Size :** 2,757 KB
Document Date: 1/22/1990 **Submitted By:** MICHAEL SCHUSTER (REGULATOR)
Type: MONITORING REPORT - QUARTERLY **Submitted:**
Title: GW MONITORING REPORT 01/22/1990 - 08/20/208 -
Title Link: http://geotracker.waterboards.ca.gov/regulators/deliverable_documents/3990157186/GWM%5FR%5F1998%2D07%2D30%2Epdf

Document Type: Monitoring Reports **Size :** 844 KB
Document Date: 1/22/1990 **Submitted By:** MICHAEL SCHUSTER (REGULATOR)
Type: MONITORING REPORT - QUARTERLY **Submitted:**
Title: GW MONITORING REPORT 01/22/1990 - 08/20/208 -
Title Link: http://geotracker.waterboards.ca.gov/regulators/deliverable_documents/3990157186/GWM%5FR%5F1994%2D05%2D20%2Epdf

Document Type: Monitoring Reports **Size :** 2,709 KB
Document Date: 1/22/1990 **Submitted By:** MICHAEL SCHUSTER (REGULATOR)
Type: MONITORING REPORT - QUARTERLY **Submitted:**
Title: GW MONITORING REPORT 01/22/1990 - 08/20/208 -
Title Link: http://geotracker.waterboards.ca.gov/regulators/deliverable_documents/3990157186/GWM%5FR%5F1996%2D02%2D27%2Epdf

Document Type: Monitoring Reports **Size :** 1,735 KB
Document Date: 1/22/1990 **Submitted By:** MICHAEL SCHUSTER (REGULATOR)
Type: MONITORING REPORT - QUARTERLY **Submitted:**
Title: GW MONITORING REPORT 01/22/1990 - 08/20/208 -
Title Link: http://geotracker.waterboards.ca.gov/regulators/deliverable_documents/3990157186/GWM%5FR%5F1998%2D01%2D28%2Epdf

Document Type: Monitoring Reports **Size :** 1,721 KB
Document Date: 1/22/1990 **Submitted By:** MICHAEL SCHUSTER (REGULATOR)
Type: MONITORING REPORT - QUARTERLY **Submitted:**
Title: GW MONITORING REPORT 01/22/1990 - 08/20/208 -
Title Link: http://geotracker.waterboards.ca.gov/regulators/deliverable_documents/3990157186/GWM%5FR%5F2000%2D03%2D24%2Epdf

Document Type: Monitoring Reports **Size :** 2,521 KB
Document Date: 1/22/1990 **Submitted By:** MICHAEL SCHUSTER (REGULATOR)
Type: MONITORING REPORT - QUARTERLY **Submitted:**
Title: GW MONITORING REPORT 01/22/1990 - 08/20/208 -
Title Link: http://geotracker.waterboards.ca.gov/regulators/deliverable_documents/3990157186/GWM%5FR%5F1999%2D03%2D03%2Epdf

Document Type: Monitoring Reports **Size :** 2,220 KB
Document Date: 1/22/1990 **Submitted By:** MICHAEL SCHUSTER (REGULATOR)
Type: MONITORING REPORT - QUARTERLY **Submitted:**
Title: GW MONITORING REPORT 01/22/1990 - 08/20/208 -
Title Link: http://geotracker.waterboards.ca.gov/regulators/deliverable_documents/3990157186/GWM%5FR%5F1995%2D02%2D01%2Epdf

Document Type: Monitoring Reports **Size :** 1,968 KB
Document Date: 1/22/1990 **Submitted By:** MICHAEL SCHUSTER (REGULATOR)
Type: MONITORING REPORT - QUARTERLY **Submitted:**
Title: GW MONITORING REPORT 01/22/1990 - 08/20/208 -
Title Link: http://geotracker.waterboards.ca.gov/regulators/deliverable_documents/3990157186/GWM%5FR%5F2008%2D01%2D22%2Epdf

Document Type: Monitoring Reports **Size :** 512 KB

Document Date: 1/22/1990 **Submitted By:** MICHAEL SCHUSTER (REGULATOR)
Type: MONITORING REPORT - QUARTERLY **Submitted:**
Title: GW MONITORING REPORT 01/22/1990 - 08/20/208 -
Title Link: http://geotracker.waterboards.ca.gov/regulators/deliverable_documents/3990157186/GWM%5FR%5F1994%2D01%2D24%2Epdf

Document Type: Monitoring Reports **Size :** 3,061 KB
Document Date: 1/22/1990 **Submitted By:** MICHAEL SCHUSTER (REGULATOR)
Type: MONITORING REPORT - QUARTERLY **Submitted:**
Title: GW MONITORING REPORT 01/22/1990 - 08/20/208 -
Title Link: http://geotracker.waterboards.ca.gov/regulators/deliverable_documents/3990157186/GWM%5FR%5F2006%2D07%2D13%2Epdf

Document Type: Monitoring Reports **Size :** 2,096 KB
Document Date: 1/22/1990 **Submitted By:** MICHAEL SCHUSTER (REGULATOR)
Type: MONITORING REPORT - QUARTERLY **Submitted:**
Title: GW MONITORING REPORT 01/22/1990 - 08/20/208 -
Title Link: http://geotracker.waterboards.ca.gov/regulators/deliverable_documents/3990157186/GWM%5FR%5F2004%2D10%2D27%2Epdf

Document Type: Monitoring Reports **Size :** 2,148 KB
Document Date: 1/22/1990 **Submitted By:** MICHAEL SCHUSTER (REGULATOR)
Type: MONITORING REPORT - QUARTERLY **Submitted:**
Title: GW MONITORING REPORT 01/22/1990 - 08/20/208 -
Title Link: http://geotracker.waterboards.ca.gov/regulators/deliverable_documents/3990157186/GWM%5FR%5F1996%2D10%2D10%2Epdf

Document Type: Monitoring Reports **Size :** 2,605 KB
Document Date: 1/22/1990 **Submitted By:** MICHAEL SCHUSTER (REGULATOR)
Type: MONITORING REPORT - QUARTERLY **Submitted:**
Title: GW MONITORING REPORT 01/22/1990 - 08/20/208 -
Title Link: http://geotracker.waterboards.ca.gov/regulators/deliverable_documents/3990157186/GWM%5FR%5F2007%2D04%2D30%2Epdf

Document Type: Monitoring Reports **Size :** 1,488 KB
Document Date: 1/22/1990 **Submitted By:** MICHAEL SCHUSTER (REGULATOR)
Type: MONITORING REPORT - QUARTERLY **Submitted:**
Title: GW MONITORING REPORT 01/22/1990 - 08/20/208 -
Title Link: http://geotracker.waterboards.ca.gov/regulators/deliverable_documents/3990157186/GWM%5FR%5F2008%2D04%2D30%2Epdf

Document Type: Monitoring Reports **Size :** 1,884 KB
Document Date: 1/22/1990 **Submitted By:** MICHAEL SCHUSTER (REGULATOR)
Type: MONITORING REPORT - QUARTERLY **Submitted:**
Title: GW MONITORING REPORT 01/22/1990 - 08/20/208 -
Title Link: http://geotracker.waterboards.ca.gov/regulators/deliverable_documents/3990157186/GWM%5FR%5F1996%2D05%2D15%2Epdf

Document Type: Monitoring Reports **Size :** 1,628 KB
Document Date: 1/22/1990 **Submitted By:** MICHAEL SCHUSTER (REGULATOR)
Type: MONITORING REPORT - QUARTERLY **Submitted:**
Title: GW MONITORING REPORT 01/22/1990 - 08/20/208 -
Title Link: http://geotracker.waterboards.ca.gov/regulators/deliverable_documents/3990157186/GWM%5FR%5F2006%2D10%2D06%2Epdf

Document Type: Monitoring Reports **Size :** 1,130 KB
Document Date: 1/22/1990 **Submitted By:** MICHAEL SCHUSTER (REGULATOR)
Type: MONITORING REPORT - QUARTERLY **Submitted:**
Title: GW MONITORING REPORT 01/22/1990 - 08/20/208 -
Title Link: http://geotracker.waterboards.ca.gov/regulators/deliverable_documents/3990157186/GWM%5FR%5F2004%2D04%2D28%2Epdf

Document Type: Monitoring Reports **Size :** 4,129 KB
Document Date: 1/22/1990 **Submitted By:** MICHAEL SCHUSTER (REGULATOR)
Type: MONITORING REPORT - QUARTERLY **Submitted:**
Title: GW MONITORING REPORT 01/22/1990 - 08/20/208 -
Title Link: http://geotracker.waterboards.ca.gov/regulators/deliverable_documents/3990157186/GWM%5FR%5F1997%2D11%2D05%2Epdf

Document Type: Monitoring Reports **Size :** 2,901 KB

Document Date: 1/22/1990 **Submitted By:** MICHAEL SCHUSTER (REGULATOR)
Type: MONITORING REPORT - QUARTERLY **Submitted:**
Title: GW MONITORING REPORT 01/22/1990 - 08/20/208 -
Title Link: http://geotracker.waterboards.ca.gov/regulators/deliverable_documents/3990157186/GWM%5FR%5F2006%2D01%2D31%2Epdf

Document Type: Monitoring Reports **Size :** 3,145 KB
Document Date: 1/22/1990 **Submitted By:** MICHAEL SCHUSTER (REGULATOR)
Type: MONITORING REPORT - QUARTERLY **Submitted:**
Title: GW MONITORING REPORT 01/22/1990 - 08/20/208 -
Title Link: http://geotracker.waterboards.ca.gov/regulators/deliverable_documents/3990157186/GWM%5FR%5F2006%2D04%2D14%2Epdf

Document Type: Monitoring Reports **Size :** 1,270 KB
Document Date: 1/22/1990 **Submitted By:** MICHAEL SCHUSTER (REGULATOR)
Type: MONITORING REPORT - QUARTERLY **Submitted:**
Title: GW MONITORING REPORT 01/22/1990 - 08/20/208 -
Title Link: http://geotracker.waterboards.ca.gov/regulators/deliverable_documents/3990157186/GWM%5FR%5F2004%2D02%2D19%2Epdf

Document Type: Monitoring Reports **Size :** 1,422 KB
Document Date: 1/22/1990 **Submitted By:** MICHAEL SCHUSTER (REGULATOR)
Type: MONITORING REPORT - QUARTERLY **Submitted:**
Title: GW MONITORING REPORT 01/22/1990 - 08/20/208 -
Title Link: http://geotracker.waterboards.ca.gov/regulators/deliverable_documents/3990157186/GWM%5FR%5F1997%2D04%2D23%2Epdf

Document Type: Monitoring Reports **Size :** 2,092 KB
Document Date: 1/22/1990 **Submitted By:** MICHAEL SCHUSTER (REGULATOR)
Type: MONITORING REPORT - QUARTERLY **Submitted:**
Title: GW MONITORING REPORT 01/22/1990 - 08/20/208 -
Title Link: http://geotracker.waterboards.ca.gov/regulators/deliverable_documents/3990157186/GWM%5FR%5F1997%2D02%2D28%2Epdf

Document Type: Monitoring Reports **Size :** 2,760 KB
Document Date: 1/22/1990 **Submitted By:** MICHAEL SCHUSTER (REGULATOR)
Type: MONITORING REPORT - QUARTERLY **Submitted:**
Title: GW MONITORING REPORT 01/22/1990 - 08/20/208 -
Title Link: http://geotracker.waterboards.ca.gov/regulators/deliverable_documents/3990157186/GWM%5FR%5F2005%2D04%2D29%2Epdf

Document Type: Monitoring Reports **Size :** 2,009 KB
Document Date: 1/22/1990 **Submitted By:** MICHAEL SCHUSTER (REGULATOR)
Type: MONITORING REPORT - QUARTERLY **Submitted:**
Title: GW MONITORING REPORT 01/22/1990 - 08/20/208 -
Title Link: http://geotracker.waterboards.ca.gov/regulators/deliverable_documents/3990157186/GWM%5FR%5F2005%2D01%2D20%2Epdf

Document Type: Monitoring Reports **Size :** 3,182 KB
Document Date: 1/22/1990 **Submitted By:** MICHAEL SCHUSTER (REGULATOR)
Type: MONITORING REPORT - QUARTERLY **Submitted:**
Title: GW MONITORING REPORT 01/22/1990 - 08/20/208 -
Title Link: http://geotracker.waterboards.ca.gov/regulators/deliverable_documents/3990157186/GWM%5FR%5F1995%2D11%2D21%2Epdf

Document Type: Monitoring Reports **Size :** 2,867 KB
Document Date: 1/22/1990 **Submitted By:** MICHAEL SCHUSTER (REGULATOR)
Type: MONITORING REPORT - QUARTERLY **Submitted:**
Title: GW MONITORING REPORT 01/22/1990 - 08/20/208 -
Title Link: http://geotracker.waterboards.ca.gov/regulators/deliverable_documents/3990157186/GWM%5FR%5F1995%2D08%2D28%2Epdf

Document Type: Site Documents **Size :**
Document Date: 1/1/1989 **Submitted By:** MICHAEL SCHUSTER (REGULATOR)
Type: CORRESPONDENCE **Submitted:**
Title: CORRESPONDENCE 1989 - 2013
Title Link: http://geotracker.waterboards.ca.gov/view_documents?global_id=T0608578682&document_id=5924352

Map Key	Number of Records	Direction	Distance (mi/ft)	Elev/Diff (ft)	Site	DB
54	1 of 1	SW	0.36 / 1,917.89	334.02 / -7	Sabek Gas Station 16270 Monterey Rd Morgan Hill CA	SANTACLARA LO

SCVWD ID: 09S3E28Q01f
Closure Date:
Link: http://lustop.sccgov.org/files/09S3E28Q01f/

Map Key	Number of Records	Direction	Distance (mi/ft)	Elev/Diff (ft)	Site	DB
55	1 of 1	S	0.36 / 1,925.84	332.76 / -9	UNAXIS MATERIALS, INC./CONTRAVES, INC. 16035 VINEYARD BOULEVARD MORGAN HILL CA 95037	ENVIROSTOR

Estor/EPA ID:	71002906	**Permit Renewal Lead:**	
Site Code:	550004	**Project Manager:**	MARK PIROS
Nat Priority List:	NO	**Supervisor:**	MARK PIROS
Acres:	0.5 ACRES	**Public Partici Spclst:**	
Special Program:		**Census Tract:**	6085512310
Funding:		**County:**	SANTA CLARA
Assembly District:	30	**Latitude:**	37.115813
Senate District:	17	**Longitude:**	-121.6390958
School District:			

APN: NONE SPECIFIED
Cleanup Status: NO FURTHER ACTION AS OF 6/27/2014
Cleanup Oversight Agencies: DTSC - SITE CLEANUP PROGRAM - LEAD AGENCY
Site Type: TIERED PERMIT
Office: CLEANUP BERKELEY
Past Use that Caused Contam: MANUFACTURING - METAL
Potential Media Affected: SOIL
Potential Contamin of Concern:

TPH-MOTOR OIL

Site History:

Site History: Unaxis Materials, Inc. (Unaxis) manufactured sputtering materials at the facility from 1976 until 2002. The manufacturing of sputtering materials at the site was started by Haselden Corporation in 1976. Haselden Corporation was purchased by DeGussa, then by Leybold Materials, Inc. which later changed its name to Unaxis in 2000. In early 2002, Unaxis sold the equipment and business to Hereaus which moved the business to Arizona. Unaxis retained the business name until September 2002, and continues to own the facility to date.

The sputtering manufacturing operations included weighing and blending of raw materials such as metals and metal oxide powders, producing billets by melting and sintering, machining billets, heat treating billets and parts, and bonding using Indium metal as the bonding agent. Raw materials processed included: aluminum oxide, cadmium sulfide, chromium metal, cobalt oxide, copper metal, hafnium metal and oxide, indium oxide, nickel metal, silicon carbide, silver, titanium metal and zinc oxide.

On August 25, 1993, DTSC authorized the treatment of hazardous wastes onsite under PBR. On September 12, 2003, the County of Santa Clara Department of Environmental Health Certified Unified Program Agency referred to DTSC the corrective action required at the site due to elevated levels of chromium, cobalt, lead, thallium, indium and total petroleum hydrocarbons found at the site during the closure of the facility.

On September 12, 2003, the County of Santa Clara Certified Unified Program Agency referred to DTSC the corrective action oversight required at the site due to elevated levels of chromium, cobalt, thallium, indium and total petroleum hydrocarbons found at the site during closure of the facility.

On November 25, 2003, DTSC conducted an inspection at the site and observed areas outside the building where soil excavations were conducted and replaced with new soil at the Facility. Based on the site inspection and information available to DTSC, DTSC identified thirteen solid waste management units (SWMUs) and/or areas of concern (AOCs) that either have released or may release hazardous waste or hazardous waste constituents at the site.

On March 18, 2004, DTSC mailed to the Facility a draft Corrective Action Consent Agreement. Currently, the Facility legal representative has been communicating with the DTSC OLC representative regarding proposed changes in the language of the Consent Agreement. The Consent Agreement was signed on September 13, 2004.

Additional activites at the site are listed below:

Groundwater Contamination: Unknown

Project Description: PEA Investigation

Status: NO FURTHER ACTION
Program Type: TIERED PERMIT

CalEnviroScreen Score: 76-80%
Summary Link: http://www.envirostor.dtsc.ca.gov/public/profile_report?global_id=71002906

Completed Activities

Title: Corrective Action Consent Agreement
Title Link:
Area Name:
Area Link:
Sub Area:
Sub Area Link:
Document Type: Consent Agreement
Date Completed: 9/13/2004
Comments:

Title: LUC Inspection Complete
Title Link:
Area Name:
Area Link:
Sub Area:
Sub Area Link:
Document Type: * LUC Inspection Complete
Date Completed: 1/30/2009
Comments:

Title: Remedy Selection Completed
Title Link:
Area Name:
Area Link:
Sub Area:
Sub Area Link:
Document Type: Remedy Selection and Statement of Basis
Date Completed: 12/30/2007
Comments:

Title: PEA workplan approved
Title Link:
Area Name:
Area Link:
Sub Area:
Sub Area Link:
Document Type: Preliminary Endangerment Assessment Workplan
Date Completed: 1/25/2006
Comments:

Title: Consent Agreement Executed
Title Link:
Area Name:
Area Link:
Sub Area:
Sub Area Link:
Document Type: Consent Agreement
Date Completed: 9/13/2004
Comments:

Title: RS Public Notice
Title Link:
Area Name:
Area Link:
Sub Area:
Sub Area Link:
Document Type: * CEQA
Date Completed: 10/14/2007
Comments:

Title: Inspection - Phase I Verification
Title Link:
Area Name:

Area Link:
Sub Area:
Sub Area Link:
Document Type: Phase I Verification
Date Completed: 1/14/2004
Comments: Inspection report sent on 1/14/2004

Title: Phase I Verification Inspection
Title Link:
Area Name:
Area Link:
Sub Area:
Sub Area Link:
Document Type: Phase 1
Date Completed: 1/14/2004
Comments:

Title: Acknowledgement of Termination and Agreement to Record Preservation and Reservation of Rights
Title Link: http://www.envirostor.dtsc.ca.gov/public/final_documents2?global_id=71002906&enforcement_id=60364271
Area Name:
Area Link:
Sub Area:
Sub Area Link:
Document Type: Acknowledgement of Satisfaction
Date Completed: 5/14/2008
Comments:

Title: PEA Completed
Title Link: http://www.envirostor.dtsc.ca.gov/public/final_documents2?global_id=71002906&doc_id=60253518
Area Name:
Area Link:
Sub Area:
Sub Area Link:
Document Type: Preliminary Endangerment Assessment Report
Date Completed: 10/27/2005
Comments:

56	1 of 1	SSE	0.37 / 1,954.59	332.70 / -9	TM COBB COMPANY 375 TENNANT AVE MORGAN HILL CA 95037	LUST

Global ID: T0608500010
Status: COMPLETED - CASE CLOSED
Status Date: 1993-08-25 00:00:00
Case Type: LUST CLEANUP SITE
Date Source: LUST Cleanup Sites from GeoTracker Search; LUST Cleanup Sites from GeoTracker Cleanup Sites Data Download
County: SANTA CLARA
Latitude: 37.1160984196938
Longitude: -121.63768529892

LUST Cleanup Sites from GeoTracker Cleanup Sites Data Download - Facilities Detail

RB Case Number: 2114
Local Case Number:
Begin Date: 1991-01-01 00:00:00
Lead Agency: SANTA CLARA COUNTY LOP
Local Agency: SANTA CLARA COUNTY LOP
CUF Case: NO
Potential COC:
How Discovered:
Stop Method:
Stop Description:
Case Worker: UST
File Location: All Files are on GeoTracker or in the Local Agency Database

Potential Media of Concern: Soil
How Discovered Description:
Calwater Watershed Name: Pajaro River - South Santa Clara Valley (305.30)
DWR GW Subbasin Name: Gilroy-Hollister Valley - Llagas Area (3-003.01)
Disadvantaged Community:
Site History:

Regulatory Activity

Action Type: ENFORCEMENT
Date : 1993-08-25 00:00:00
Action: Closure/No Further Action Letter

Action Type: RESPONSE
Date : 1993-07-04 00:00:00
Action: Other Report / Document

Action Type: Other
Date : 1991-01-01 00:00:00
Action: Leak Reported

Regulatory Contacts

Contact Type: Local Agency Caseworker
Contact Name: UST CASE WORKER
City: SAN JOSE
Organization Name: SANTA CLARA COUNTY LOP
Address: 1555 Berger Drive, Suite 300
Email:
Phone Number: 4089183400

Contact Type: Regional Board Caseworker
Contact Name: RB3 STAFF
City: SAN LUIS OBISPO
Organization Name: CENTRAL COAST RWQCB (REGION 3)
Address: 895 AEROVISTA PL, SUITE 101
Email: centralcoast@waterboards.ca.gov
Phone Number: 8055493147

Status History

Status: Completed - Case Closed
Status Date: 1993-08-25 00:00:00

Status: Open - Case Begin Date
Status Date: 1991-01-01 00:00:00

LUST Cleanup Sites from GeoTracker Search - Regulatory Profile(as of Jan 18, 2019)

Site Facility Name: TM COBB COMPANY
Site Facility Type: LUST CLEANUP SITE
Cleanup Status: COMPLETED - CASE CLOSED
Project Status:
Potential COC: ,
WDR Place Type:
WDR File:
WDR Order:
Address: 375 TENNANT AVE
City: MORGAN HILL
Zip: 95037
County: SANTA CLARA
CUF Claim:
CUF Priority Assig:
CUF Amount Paid:
File Location: ALL FILES ARE ON GEOTRACKER OR IN THE LOCAL AGENCY DATABASE
Designated Beneficial Use: MUN, AGR, IND, PROC
Project Oversight Agencies:
Report Link: http://geotracker.waterboards.ca.gov/profile_report?global_id=T0608500010
Cleanup Status Detail: COMPLETED - CASE CLOSED AS OF 8/25/1993
Cleanup History Link: http://geotracker.waterboards.ca.gov/profile_report_include?global_id=T0608500010&tabname=regulatoryhistory
Potential Media Of Concern: SOIL
User Defined Beneficial Use:
DWR GW Sub Basin: Gilroy-Hollister Valley - Llagas Area (3-003.01)
Calwater Watershed Name: Pajaro River - South Santa Clara Valley (305.30)
Post Closure Site Management:
Future Land Use:
Cleanup Oversight Agencies: SANTA CLARA COUNTY LOP (LEAD)
CASEWORKER: UST CASE WORKER
CENTRAL COAST RWQCB (REGION 3) - CASE #: 2114
CASEWORKER: RB3 STAFF
SANTA CLARA VALLEY WATER DISTRICT - CASE #: 09S3E27N01f
Site History:

No site history available

LUST Cleanup Sites from GeoTracker Search - Cleanup Action Report(as of Jan 18, 2019)

Status: Completed - Case Closed
Date : 8/25/1993

Status: Open - Case Begin Date
Date : 1/1/1991

LUST Cleanup Sites from GeoTracker Search - Regulatory Activities(as of Jan 18, 2019)

Action Type: Other Regulatory Actions
Action Date: 8/25/1993
Received Issue Date: 8/25/1993
Action: Closure/No Further Action Letter
Doc Link: http://geotracker.waterboards.ca.gov/view_documents?global_id=T0608500010&enforcement_id=6092577&temptable=ENFORCEMENT

Action Type: Response Requested - Other
Action Date: 7/4/1993
Received Issue Date: 7/4/1993
Action: Other Report / Document
Doc Link: http://geotracker.waterboards.ca.gov/view_documents_all?global_id=T0608500010&doc_id=5717557

Action Type: Leak Action
Action Date: 1/1/1991
Received Issue Date:
Action: Leak Reported
Doc Link:

LUST Cleanup Sites from GeoTracker Search - Documents(as of Jan 18, 2019)

Document Type: Site Documents ***Size :***
Document Date: 8/25/1993 ***Submitted By:*** (REGULATOR)
Type: CLOSURE/NO FURTHER ACTION LETTER ***Submitted:***
Title: UNKNOWN
Title Link: http://geotracker.waterboards.ca.gov/view_documents?global_id=T0608500010&enforcement_id=6092577

Document Type: Site Documents ***Size :***
Document Date: 7/4/1993 ***Submitted By:*** (REGULATOR)
Type: OTHER REPORT / DOCUMENT ***Submitted:***
Title: SCVWD MICROFICHE OF FILES - REGULATOR RESPONSE
Title Link: http://geotracker.waterboards.ca.gov/view_documents?global_id=T0608500010&document_id=5717557

57	*1 of 3*	*WNW*	*0.37 / 1,971.28*	*339.47 / -2*	***ABM SCALE COMPANY*** ***16890 CHURCH ST #13*** ***MORGAN HILL CA 95037***	***DELISTED HAZ***

Siteid: 373984
Latitude: 37.124521
Longitude: -121.647410
Original Source: CHAZ
Record Date: 30-MAY-2017

57	*2 of 3*	*WNW*	*0.37 / 1,971.28*	*339.47 / -2*	***MORGAN HILL SOLID OAK*** ***16890 CHURCH ST 15*** ***MORGAN HILL CA 95037***	***DELISTED HAZ***

Siteid: 381991
Latitude: 37.123010
Longitude: -121.645180
Original Source: CHAZ
Record Date: 30-MAY-2017

Map Key	Number of Records	Direction	Distance (mi/ft)	Elev/Diff (ft)	Site	DB
57	3 of 3	WNW	0.37 / 1,971.28	339.47 / -2	J&J Tool & Die 16890 Church St CA	SANTACLARA HSOL

SCVWD ID: 09S3E28G01s
Solvent Files: http://cf.valleywater.org/Zim/Zim%20Files/09/09S3E28G01s/
County: Santa Clara

Map Key	Number of Records	Direction	Distance (mi/ft)	Elev/Diff (ft)	Site	DB
58	1 of 1	SE	0.37 / 1,972.76	333.55 / -8	OLIN CORPORATION 425 TENNANT AVE. MORGAN HILL CA 95037	CLEANUP SITES

Global ID: SL0608756247
Status: OPEN - REMEDIATION
Status Date: 2004-04-08 00:00:00
Site Code:
Site Facility Type: CLEANUP PROGRAM SITE
County: SANTA CLARA
Latitude: 37.1166288482038
Longitude: -121.635904312134
Data Source: Cleanup Program Sites from GeoTracker Search; Cleanup Sites from GeoTracker Cleanup Sites Data Download

Cleanup Sites from GeoTracker Cleanup Sites Data Download - Facilities Detail

RB Case Number: S297
Local Case Number:
Begin Date: 2001-03-21 00:00:00
Stop Method: Other Means
CUF Case: NO
Case Worker: DT
File Location: Regional Board
Lead Agency: CENTRAL COAST RWQCB (REGION 3)
Local Agency:
Potential COC: Perchlorate, * Perchlorate
Potential Media of Concern: Aquifer used for drinking water supply, Well used for drinking water supply
How Discovered: Groundwater Monitoring, Site Assessment/Site Investigation
How Discovered Description: preliminary site assessment/monitoring
Stop Description:
Calwater Watershed Name: Pajaro River - South Santa Clara Valley (305.30)
DWR GW Subbasin Name: Gilroy-Hollister Valley - Llagas Area (3-003.01)
Disadvantaged Community:
Site History:

RP is implementing onsite cleanup. RP continues to conduct offsite monitoring and working on offsite cleanup. For current update on cleanup status, and to review technical reports, please refer to our Olin FTP Site at: ftp://swrcb2a.swrcb.ca.gov/pub/rwqcb3/Olin%20Perchlorate/

Cleanup Sites from GeoTracker Cleanup Sites Data Download - Regulatory Acitivity

Action Type: RESPONSE
Date : 2019-03-06 00:00:00
Action: Correspondence

Action Type: RESPONSE
Date : 2019-01-31 00:00:00
Action: Remedy in Place

Action Type: RESPONSE
Date : 2018-12-14 00:00:00
Action: Correspondence

Action Type: RESPONSE
Date : 2018-11-13 00:00:00
Action: Proposed Plan

Action Type: ENFORCEMENT
Date : 2018-08-01 00:00:00
Action: Staff Letter

Action Type: ENFORCEMENT
Date : 2018-07-31 00:00:00

Action: Annual Estimation Letter

Action Type: ENFORCEMENT
Date : 2018-07-12 00:00:00
Action: Email Correspondence

Action Type: ENFORCEMENT
Date : 2018-07-03 00:00:00
Action: 13267 Requirement

Action Type: RESPONSE
Date : 2018-06-29 00:00:00
Action: Feasibility Study Report

Action Type: ENFORCEMENT
Date : 2018-06-28 00:00:00
Action: Email Correspondence

Action Type: RESPONSE
Date : 2018-06-22 00:00:00
Action: Other Report / Document

Action Type: ENFORCEMENT
Date : 2018-04-25 00:00:00
Action: Staff Letter

Action Type: RESPONSE
Date : 2018-04-24 00:00:00
Action: Corrective Action Plan / Remedial Action Plan - Addendum

Action Type: RESPONSE
Date : 2018-04-20 00:00:00
Action: Correspondence

Action Type: ENFORCEMENT
Date : 2018-04-06 00:00:00
Action: Staff Letter

Action Type: RESPONSE
Date : 2018-03-19 00:00:00
Action: Proposed Plan

Action Type: ENFORCEMENT
Date : 2018-03-16 00:00:00
Action: Staff Letter

Action Type: RESPONSE
Date : 2018-03-15 00:00:00
Action: Correspondence

Action Type: ENFORCEMENT
Date : 2018-02-09 00:00:00
Action: Email Correspondence

Action Type: ENFORCEMENT
Date : 2018-01-17 00:00:00
Action: Email Correspondence

Action Type: RESPONSE
Date : 2017-12-14 00:00:00
Action: Other Workplan

Action Type: RESPONSE
Date : 2017-12-07 00:00:00
Action: Correspondence

Action Type: ENFORCEMENT
Date : 2017-11-17 00:00:00
Action: Staff Letter

Action Type: ENFORCEMENT
Date : 2017-08-23 00:00:00
Action: Staff Letter

Action Type: RESPONSE
Date : 2017-08-07 00:00:00
Action: Corrective Action Plan / Remedial Action Plan - Addendum

Action Type: ENFORCEMENT
Date : 2017-07-24 00:00:00
Action: Annual Estimation Letter

Action Type: ENFORCEMENT
Date : 2017-07-18 00:00:00
Action: Staff Letter

Action Type: ENFORCEMENT
Date : 2017-06-15 00:00:00
Action: Staff Letter

Action Type: ENFORCEMENT
Date : 2017-06-12 00:00:00
Action: Staff Letter

Action Type: ENFORCEMENT
Date : 2017-05-01 00:00:00
Action: Staff Letter

Action Type: ENFORCEMENT
Date : 2017-04-25 00:00:00
Action: Staff Letter

Action Type: ENFORCEMENT
Date : 2017-04-17 00:00:00
Action: 13267 Monitoring Program

Action Type: RESPONSE
Date : 2017-04-13 00:00:00
Action: Miscellaneous Decision Documents

Action Type: RESPONSE
Date : 2017-04-11 00:00:00
Action: Correspondence

Action Type: RESPONSE
Date : 2017-04-04 00:00:00
Action: Miscellaneous Decision Documents

Action Type: RESPONSE
Date : 2017-03-29 00:00:00
Action: Correspondence

Action Type: ENFORCEMENT
Date : 2017-02-08 00:00:00
Action: Staff Letter

Action Type: ENFORCEMENT
Date : 2017-01-20 00:00:00
Action: 13267 Monitoring Program

Action Type: RESPONSE
Date : 2016-12-16 00:00:00
Action: Email Correspondence

Action Type: ENFORCEMENT
Date : 2016-12-12 00:00:00
Action: Staff Letter

Action Type: ENFORCEMENT
Date : 2016-12-02 00:00:00
Action: Staff Letter

Action Type: ENFORCEMENT
Date : 2016-11-18 00:00:00
Action: Staff Letter

Action Type: ENFORCEMENT
Date : 2016-09-13 00:00:00
Action: Staff Letter

Action Type: RESPONSE
Date : 2016-08-03 00:00:00
Action: Remedial Progress Report

Action Type: RESPONSE
Date : 2016-08-03 00:00:00
Action: Email Correspondence

Action Type: RESPONSE
Date : 2016-07-29 00:00:00
Action: Other Report / Document

Action Type: ENFORCEMENT
Date : 2016-07-27 00:00:00
Action: Annual Estimation Letter

Action Type: ENFORCEMENT
Date : 2016-07-20 00:00:00
Action: Email Correspondence

Action Type: ENFORCEMENT
Date : 2016-06-14 00:00:00
Action: Staff Letter

Action Type: ENFORCEMENT
Date : 2016-05-19 00:00:00
Action: Staff Letter

Action Type: RESPONSE
Date : 2016-05-19 00:00:00
Action: Progress Report (Soil/GW/ Updates)

Action Type: ENFORCEMENT
Date : 2016-04-26 00:00:00
Action: Email Correspondence

Action Type: ENFORCEMENT
Date : 2016-04-19 00:00:00
Action: Email Correspondence

Action Type: RESPONSE
Date : 2016-04-18 00:00:00
Action: Pilot Study/ Treatability Report

Action Type: RESPONSE
Date : 2016-04-15 00:00:00
Action: Correspondence

Action Type: ENFORCEMENT
Date : 2016-03-16 00:00:00
Action: Email Correspondence

Action Type: RESPONSE
Date : 2016-02-28 00:00:00
Action: Monitoring Report - Semi-Annually

Action Type: ENFORCEMENT

Date : 2016-02-05 00:00:00
Action: Email Correspondence

Action Type: ENFORCEMENT
Date : 2016-01-30 00:00:00
Action: Email Correspondence

Action Type: ENFORCEMENT
Date : 2015-12-23 00:00:00
Action: Clean-up and Abatement Order

Action Type: ENFORCEMENT
Date : 2015-12-01 00:00:00
Action: 13267 Monitoring Program

Action Type: ENFORCEMENT
Date : 2015-11-20 00:00:00
Action: 13267 Monitoring Program

Action Type: ENFORCEMENT
Date : 2015-11-10 00:00:00
Action: Email Correspondence

Action Type: ENFORCEMENT
Date : 2015-10-15 00:00:00
Action: Email Correspondence

Action Type: RESPONSE
Date : 2015-09-29 00:00:00
Action: Other Report / Document

Action Type: RESPONSE
Date : 2015-08-31 00:00:00
Action: Monitoring Report - Semi-Annually

Action Type: RESPONSE
Date : 2015-08-25 00:00:00
Action: Correspondence

Action Type: ENFORCEMENT
Date : 2015-08-18 00:00:00
Action: Cost Recovery Agreement Settlements / Decrees

Action Type: ENFORCEMENT
Date : 2015-07-27 00:00:00
Action: Email Correspondence

Action Type: ENFORCEMENT
Date : 2015-07-23 00:00:00
Action: Clean-up and Abatement Order

Action Type: ENFORCEMENT
Date : 2015-07-23 00:00:00
Action: Staff Letter

Action Type: RESPONSE
Date : 2015-06-18 00:00:00
Action: Correspondence

Action Type: ENFORCEMENT
Date : 2015-05-29 00:00:00
Action: 13267 Requirement

Action Type: ENFORCEMENT
Date : 2015-05-26 00:00:00
Action: Email Correspondence

Action Type: RESPONSE
Date : 2015-05-19 00:00:00

Action: Email Correspondence

Action Type: ENFORCEMENT
Date : 2015-05-19 00:00:00
Action: Email Correspondence

Action Type: ENFORCEMENT
Date : 2015-05-13 00:00:00
Action: Staff Letter

Action Type: ENFORCEMENT
Date : 2015-04-28 00:00:00
Action: Email Correspondence

Action Type: RESPONSE
Date : 2015-04-27 00:00:00
Action: Email Correspondence

Action Type: ENFORCEMENT
Date : 2015-04-20 00:00:00
Action: Email Correspondence

Action Type: RESPONSE
Date : 2015-03-30 00:00:00
Action: Monitoring Report - Quarterly

Action Type: ENFORCEMENT
Date : 2015-03-23 00:00:00
Action: Technical Correspondence / Assistance / Other

Action Type: RESPONSE
Date : 2015-03-18 00:00:00
Action: Other Report / Document

Action Type: ENFORCEMENT
Date : 2015-03-09 00:00:00
Action: 13267 Monitoring Program

Action Type: ENFORCEMENT
Date : 2015-03-05 00:00:00
Action: 13267 Monitoring Program

Action Type: ENFORCEMENT
Date : 2015-03-03 00:00:00
Action: Email Correspondence

Action Type: ENFORCEMENT
Date : 2015-02-20 00:00:00
Action: 13267 Monitoring Program

Action Type: RESPONSE
Date : 2015-02-10 00:00:00
Action: Other Report / Document

Action Type: RESPONSE
Date : 2015-02-06 00:00:00
Action: Email Correspondence

Action Type: RESPONSE
Date : 2015-02-06 00:00:00
Action: Other Report / Document

Action Type: RESPONSE
Date : 2015-01-28 00:00:00
Action: Other Report / Document

Action Type: RESPONSE
Date : 2015-01-23 00:00:00
Action: Email Correspondence

Action Type: ENFORCEMENT
Date : 2015-01-09 00:00:00
Action: Clean-up and Abatement Order

Action Type: ENFORCEMENT
Date : 2015-01-08 00:00:00
Action: Clean-up and Abatement Order

Action Type: ENFORCEMENT
Date : 2014-12-04 00:00:00
Action: 13267 Requirement

Action Type: RESPONSE
Date : 2014-11-21 00:00:00
Action: Correspondence

Action Type: ENFORCEMENT
Date : 2014-10-22 00:00:00
Action: Staff Letter

Action Type: RESPONSE
Date : 2014-10-03 00:00:00
Action: Monitoring Report - Other

Action Type: RESPONSE
Date : 2014-10-03 00:00:00
Action: Other Report / Document

Action Type: ENFORCEMENT
Date : 2014-09-08 00:00:00
Action: 13267 Requirement

Action Type: ENFORCEMENT
Date : 2014-08-22 00:00:00
Action: Cost Recovery Agreement Settlements / Decrees

Action Type: ENFORCEMENT
Date : 2014-07-18 00:00:00
Action: Email Correspondence

Action Type: RESPONSE
Date : 2014-07-09 00:00:00
Action: Other Report / Document - Regulator Responded

Action Type: RESPONSE
Date : 2014-05-20 00:00:00
Action: Correspondence - Regulator Responded

Action Type: ENFORCEMENT
Date : 2014-05-14 00:00:00
Action: 13267 Monitoring Program

Action Type: RESPONSE
Date : 2014-04-14 00:00:00
Action: Correspondence

Action Type: RESPONSE
Date : 2014-04-03 00:00:00
Action: Operation and Maintenance Plan/Monitoring Report

Action Type: ENFORCEMENT
Date : 2014-03-26 00:00:00
Action: Staff Letter

Action Type: ENFORCEMENT
Date : 2014-03-05 00:00:00
Action: 13267 Monitoring Program

Action Type: RESPONSE
Date : 2014-02-28 00:00:00
Action: Other Workplan - Regulator Responded

Action Type: RESPONSE
Date : 2014-02-21 00:00:00
Action: Other Report / Document

Action Type: ENFORCEMENT
Date : 2014-01-28 00:00:00
Action: Staff Letter

Action Type: RESPONSE
Date : 2014-01-22 00:00:00
Action: Progress Report (Soil/GW/ Updates)

Action Type: RESPONSE
Date : 2013-12-17 00:00:00
Action: Operation and Maintenance Plan/Monitoring Report

Action Type: RESPONSE
Date : 2013-12-05 00:00:00
Action: Fact Sheets - Public Participation

Action Type: RESPONSE
Date : 2013-11-26 00:00:00
Action: Monitoring Report - Semi-Annually

Action Type: RESPONSE
Date : 2013-11-21 00:00:00
Action: Other Report / Document

Action Type: RESPONSE
Date : 2013-10-31 00:00:00
Action: Remedial Progress Report

Action Type: ENFORCEMENT
Date : 2013-08-20 00:00:00
Action: Staff Letter

Action Type: ENFORCEMENT
Date : 2013-08-20 00:00:00
Action: 13267 Monitoring Program

Action Type: ENFORCEMENT
Date : 2013-08-13 00:00:00
Action: Cost Recovery Agreement / N. of Reimbursement

Action Type: RESPONSE
Date : 2013-08-12 00:00:00
Action: Correspondence

Action Type: RESPONSE
Date : 2013-07-08 00:00:00
Action: Correspondence

Action Type: RESPONSE
Date : 2013-06-21 00:00:00
Action: Progress Report (Soil/GW/ Updates)

Action Type: RESPONSE
Date : 2013-05-30 00:00:00
Action: Other Report / Document

Action Type: RESPONSE
Date : 2013-05-09 00:00:00
Action: Other Report / Document

Action Type: ENFORCEMENT

Date : 2013-05-09 00:00:00
Action: 13267 Monitoring Program

Action Type: ENFORCEMENT
Date : 2013-05-01 00:00:00
Action: Staff Letter

Action Type: ENFORCEMENT
Date : 2013-05-01 00:00:00
Action: 13267 Monitoring Program

Action Type: ENFORCEMENT
Date : 2013-03-22 00:00:00
Action: Staff Letter

Action Type: ENFORCEMENT
Date : 2013-03-08 00:00:00
Action: Staff Letter

Action Type: ENFORCEMENT
Date : 2013-02-13 00:00:00
Action: Staff Letter

Action Type: RESPONSE
Date : 2013-02-13 00:00:00
Action: Monitoring Report - Quarterly

Action Type: ENFORCEMENT
Date : 2013-01-25 00:00:00
Action: 13267 Monitoring Program

Action Type: RESPONSE
Date : 2012-10-30 00:00:00
Action: Monitoring Report - Quarterly

Action Type: RESPONSE
Date : 2012-10-19 00:00:00
Action: Interim Remedial Action Report

Action Type: RESPONSE
Date : 2012-10-19 00:00:00
Action: Remedial Investigation Report

Action Type: ENFORCEMENT
Date : 2012-09-28 00:00:00
Action: Staff Letter

Action Type: ENFORCEMENT
Date : 2012-09-12 00:00:00
Action: Staff Letter

Action Type: ENFORCEMENT
Date : 2012-09-07 00:00:00
Action: Cost Recovery Agreement / N. of Reimbursement

Action Type: RESPONSE
Date : 2012-06-01 00:00:00
Action: Correspondence

Action Type: RESPONSE
Date : 2012-05-31 00:00:00
Action: Correspondence

Action Type: ENFORCEMENT
Date : 2012-05-14 00:00:00
Action: Technical Correspondence / Assistance / Other

Action Type: RESPONSE
Date : 2012-05-10 00:00:00

Action: Pilot Study/ Treatability Report

Action Type: ENFORCEMENT
Date : 2012-04-30 00:00:00
Action: Technical Correspondence / Assistance / Other

Action Type: RESPONSE
Date : 2012-04-17 00:00:00
Action: Correspondence

Action Type: ENFORCEMENT
Date : 2012-04-12 00:00:00
Action: Staff Letter

Action Type: ENFORCEMENT
Date : 2012-03-09 00:00:00
Action: Staff Letter

Action Type: RESPONSE
Date : 2012-02-28 00:00:00
Action: Well Installation Report

Action Type: RESPONSE
Date : 2012-02-06 00:00:00
Action: Correspondence

Action Type: ENFORCEMENT
Date : 2011-12-23 00:00:00
Action: 13267 Monitoring Program

Action Type: RESPONSE
Date : 2011-12-22 00:00:00
Action: Well Installation Workplan

Action Type: RESPONSE
Date : 2011-12-20 00:00:00
Action: Correspondence

Action Type: RESPONSE
Date : 2011-12-19 00:00:00
Action: Correspondence

Action Type: ENFORCEMENT
Date : 2011-12-14 00:00:00
Action: Staff Letter

Action Type: ENFORCEMENT
Date : 2011-12-13 00:00:00
Action: Staff Letter

Action Type: RESPONSE
Date : 2011-12-05 00:00:00
Action: Correspondence

Action Type: RESPONSE
Date : 2011-11-22 00:00:00
Action: Correspondence

Action Type: RESPONSE
Date : 2011-11-16 00:00:00
Action: Other Report / Document

Action Type: RESPONSE
Date : 2011-11-16 00:00:00
Action: Correspondence

Action Type: ENFORCEMENT
Date : 2011-11-14 00:00:00
Action: Staff Letter

Action Type: RESPONSE
Date : 2011-11-04 00:00:00
Action: Other Report / Document

Action Type: RESPONSE
Date : 2011-11-03 00:00:00
Action: Other Report / Document

Action Type: ENFORCEMENT
Date : 2011-10-25 00:00:00
Action: Technical Correspondence / Assistance / Other

Action Type: ENFORCEMENT
Date : 2011-10-13 00:00:00
Action: Staff Letter

Action Type: ENFORCEMENT
Date : 2011-10-06 00:00:00
Action: Staff Letter

Action Type: ENFORCEMENT
Date : 2011-09-14 00:00:00
Action: Staff Letter

Action Type: RESPONSE
Date : 2011-09-13 00:00:00
Action: Correspondence

Action Type: RESPONSE
Date : 2011-09-12 00:00:00
Action: Other Report / Document

Action Type: RESPONSE
Date : 2011-08-31 00:00:00
Action: Other Report / Document

Action Type: RESPONSE
Date : 2011-08-23 00:00:00
Action: Other Report / Document

Action Type: ENFORCEMENT
Date : 2011-08-23 00:00:00
Action: Staff Letter

Action Type: RESPONSE
Date : 2011-08-19 00:00:00
Action: Correspondence

Action Type: RESPONSE
Date : 2011-07-29 00:00:00
Action: Monitoring Report - Quarterly

Action Type: ENFORCEMENT
Date : 2011-07-22 00:00:00
Action: 13267 Requirement

Action Type: ENFORCEMENT
Date : 2011-07-19 00:00:00
Action: Staff Letter

Action Type: ENFORCEMENT
Date : 2011-07-15 00:00:00
Action: Waste Discharge Requirements

Action Type: ENFORCEMENT
Date : 2011-07-05 00:00:00
Action: 13267 Monitoring Program

Action Type: ENFORCEMENT
Date : 2011-06-30 00:00:00
Action: Letter - Notice

Action Type: RESPONSE
Date : 2011-06-27 00:00:00
Action: Other Report / Document

Action Type: RESPONSE
Date : 2011-06-23 00:00:00
Action: Other Report / Document

Action Type: ENFORCEMENT
Date : 2011-06-13 00:00:00
Action: Staff Letter

Action Type: RESPONSE
Date : 2011-06-07 00:00:00
Action: Other Report / Document

Action Type: ENFORCEMENT
Date : 2011-05-31 00:00:00
Action: Technical Correspondence / Assistance / Other

Action Type: RESPONSE
Date : 2011-05-16 00:00:00
Action: Correspondence

Action Type: RESPONSE
Date : 2011-04-29 00:00:00
Action: Monitoring Report - Quarterly

Action Type: RESPONSE
Date : 2011-04-29 00:00:00
Action: Pilot Study / Treatability Workplan

Action Type: ENFORCEMENT
Date : 2011-04-22 00:00:00
Action: 13267 Monitoring Program

Action Type: ENFORCEMENT
Date : 2011-04-22 00:00:00
Action: Clean-up and Abatement Order

Action Type: RESPONSE
Date : 2011-04-20 00:00:00
Action: CAP/RAP - Final Remediation / Design Plan

Action Type: ENFORCEMENT
Date : 2011-04-20 00:00:00
Action: Clean-up and Abatement Order

Action Type: RESPONSE
Date : 2011-04-11 00:00:00
Action: Correspondence

Action Type: ENFORCEMENT
Date : 2011-04-08 00:00:00
Action: Clean-up and Abatement Order

Action Type: ENFORCEMENT
Date : 2011-03-28 00:00:00
Action: Clean-up and Abatement Order

Action Type: ENFORCEMENT
Date : 2011-03-09 00:00:00
Action: 13267 Monitoring Program

Action Type: ENFORCEMENT

Date : 2011-03-09 00:00:00
Action: Clean-up and Abatement Order

Action Type: RESPONSE
Date : 2011-03-08 00:00:00
Action: Correspondence

Action Type: RESPONSE
Date : 2011-02-24 00:00:00
Action: CEQA Reports

Action Type: ENFORCEMENT
Date : 2011-02-02 00:00:00
Action: Clean-up and Abatement Order

Action Type: ENFORCEMENT
Date : 2011-01-31 00:00:00
Action: 13267 Monitoring Program

Action Type: ENFORCEMENT
Date : 2011-01-31 00:00:00
Action: Clean-up and Abatement Order

Action Type: ENFORCEMENT
Date : 2011-01-19 00:00:00
Action: 13267 Monitoring Program

Action Type: ENFORCEMENT
Date : 2011-01-10 00:00:00
Action: Staff Letter

Action Type: ENFORCEMENT
Date : 2011-01-05 00:00:00
Action: Clean-up and Abatement Order

Action Type: ENFORCEMENT
Date : 2010-12-21 00:00:00
Action: 13267 Monitoring Program

Action Type: ENFORCEMENT
Date : 2010-12-16 00:00:00
Action: Clean-up and Abatement Order

Action Type: RESPONSE
Date : 2010-12-14 00:00:00
Action: Other Report / Document

Action Type: ENFORCEMENT
Date : 2010-12-10 00:00:00
Action: Clean-up and Abatement Order

Action Type: ENFORCEMENT
Date : 2010-12-08 00:00:00
Action: 13267 Monitoring Program

Action Type: ENFORCEMENT
Date : 2010-12-07 00:00:00
Action: Clean-up and Abatement Order

Action Type: ENFORCEMENT
Date : 2010-12-03 00:00:00
Action: Clean-up and Abatement Order

Action Type: ENFORCEMENT
Date : 2010-11-23 00:00:00
Action: Staff Letter

Action Type: ENFORCEMENT
Date : 2010-11-19 00:00:00

Action: 13267 Monitoring Program

Action Type: ENFORCEMENT
Date : 2010-11-17 00:00:00
Action: Site Visit / Inspection / Sampling

Action Type: ENFORCEMENT
Date : 2010-10-29 00:00:00
Action: 13267 Monitoring Program

Action Type: ENFORCEMENT
Date : 2010-10-29 00:00:00
Action: Staff Letter

Action Type: ENFORCEMENT
Date : 2010-10-25 00:00:00
Action: 13267 Monitoring Program

Action Type: ENFORCEMENT
Date : 2010-10-13 00:00:00
Action: 13267 Monitoring Program

Action Type: ENFORCEMENT
Date : 2010-10-06 00:00:00
Action: 13267 Monitoring Program

Action Type: ENFORCEMENT
Date : 2010-10-04 00:00:00
Action: 13267 Monitoring Program

Action Type: RESPONSE
Date : 2010-09-29 00:00:00
Action: Other Report / Document

Action Type: RESPONSE
Date : 2010-09-20 00:00:00
Action: Corrective Action Plan / Remedial Action Plan

Action Type: RESPONSE
Date : 2010-09-17 00:00:00
Action: Other Report / Document

Action Type: RESPONSE
Date : 2010-09-16 00:00:00
Action: Correspondence

Action Type: ENFORCEMENT
Date : 2010-09-16 00:00:00
Action: Clean-up and Abatement Order

Action Type: RESPONSE
Date : 2010-09-10 00:00:00
Action: Progress Report (Soil/GW/ Updates)

Action Type: ENFORCEMENT
Date : 2010-08-25 00:00:00
Action: 13267 Monitoring Program

Action Type: RESPONSE
Date : 2010-08-20 00:00:00
Action: Operation and Maintenance Plan/Monitoring Report

Action Type: RESPONSE
Date : 2010-08-10 00:00:00
Action: Correspondence

Action Type: RESPONSE
Date : 2010-08-05 00:00:00
Action: Correspondence

Action Type: ENFORCEMENT
Date : 2010-07-22 00:00:00
Action: 13267 Monitoring Program

Action Type: RESPONSE
Date : 2010-07-13 00:00:00
Action: Other Report / Document

Action Type: ENFORCEMENT
Date : 2010-07-12 00:00:00
Action: 13267 Monitoring Program

Action Type: ENFORCEMENT
Date : 2010-07-09 00:00:00
Action: Clean-up and Abatement Order

Action Type: ENFORCEMENT
Date : 2010-07-02 00:00:00
Action: Clean-up and Abatement Order

Action Type: ENFORCEMENT
Date : 2010-07-01 00:00:00
Action: Clean-up and Abatement Order

Action Type: ENFORCEMENT
Date : 2010-06-30 00:00:00
Action: Staff Letter

Action Type: ENFORCEMENT
Date : 2010-06-24 00:00:00
Action: Clean-up and Abatement Order

Action Type: ENFORCEMENT
Date : 2010-06-10 00:00:00
Action: Clean-up and Abatement Order

Action Type: ENFORCEMENT
Date : 2010-05-27 00:00:00
Action: Technical Correspondence / Assistance / Other

Action Type: ENFORCEMENT
Date : 2010-05-13 00:00:00
Action: Staff Letter

Action Type: ENFORCEMENT
Date : 2010-05-12 00:00:00
Action: Staff Letter

Action Type: ENFORCEMENT
Date : 2010-05-07 00:00:00
Action: Clean-up and Abatement Order

Action Type: RESPONSE
Date : 2010-04-29 00:00:00
Action: Fact Sheets - Public Participation

Action Type: ENFORCEMENT
Date : 2010-04-29 00:00:00
Action: Technical Correspondence / Assistance / Other

Action Type: ENFORCEMENT
Date : 2010-04-15 00:00:00
Action: 13267 Monitoring Program

Action Type: ENFORCEMENT
Date : 2010-04-09 00:00:00
Action: Clean-up and Abatement Order

Action Type: ENFORCEMENT
Date : 2010-04-01 00:00:00
Action: Staff Letter

Action Type: ENFORCEMENT
Date : 2010-03-23 00:00:00
Action: Staff Letter

Action Type: ENFORCEMENT
Date : 2010-03-16 00:00:00
Action: Clean-up and Abatement Order

Action Type: ENFORCEMENT
Date : 2010-03-10 00:00:00
Action: Clean-up and Abatement Order

Action Type: ENFORCEMENT
Date : 2010-03-03 00:00:00
Action: Staff Letter

Action Type: ENFORCEMENT
Date : 2010-02-25 00:00:00
Action: 13267 Monitoring Program

Action Type: ENFORCEMENT
Date : 2010-02-24 00:00:00
Action: Clean-up and Abatement Order

Action Type: ENFORCEMENT
Date : 2010-02-11 00:00:00
Action: 13267 Monitoring Program

Action Type: ENFORCEMENT
Date : 2010-01-25 00:00:00
Action: 13267 Monitoring Program

Action Type: ENFORCEMENT
Date : 2010-01-11 00:00:00
Action: Clean-up and Abatement Order

Action Type: ENFORCEMENT
Date : 2009-12-21 00:00:00
Action: Clean-up and Abatement Order - #12/21/2009

Action Type: ENFORCEMENT
Date : 2009-12-17 00:00:00
Action: Staff Letter

Action Type: ENFORCEMENT
Date : 2009-12-09 00:00:00
Action: Staff Letter

Action Type: RESPONSE
Date : 2009-12-09 00:00:00
Action: Other Report / Document

Action Type: ENFORCEMENT
Date : 2009-12-03 00:00:00
Action: Staff Letter

Action Type: ENFORCEMENT
Date : 2009-10-26 00:00:00
Action: Clean-up and Abatement Order

Action Type: ENFORCEMENT
Date : 2009-09-16 00:00:00
Action: Clean-up and Abatement Order

Action Type: ENFORCEMENT

Date : 2009-09-15 00:00:00
Action: Clean-up and Abatement Order

Action Type: ENFORCEMENT
Date : 2009-09-14 00:00:00
Action: Clean-up and Abatement Order

Action Type: ENFORCEMENT
Date : 2009-08-04 00:00:00
Action: Clean-up and Abatement Order

Action Type: RESPONSE
Date : 2009-07-31 00:00:00
Action: Other Report / Document

Action Type: ENFORCEMENT
Date : 2009-07-15 00:00:00
Action: Clean-up and Abatement Order

Action Type: ENFORCEMENT
Date : 2009-06-12 00:00:00
Action: Clean-up and Abatement Order

Action Type: ENFORCEMENT
Date : 2009-05-22 00:00:00
Action: 13267 Requirement

Action Type: REMEDIATION
Date : 2009-05-06 00:00:00
Action: In Situ Biological Treatment

Action Type: ENFORCEMENT
Date : 2009-05-06 00:00:00
Action: File review

Action Type: ENFORCEMENT
Date : 2009-04-15 00:00:00
Action: Letter - Notice

Action Type: ENFORCEMENT
Date : 2009-03-27 00:00:00
Action: Clean-up and Abatement Order

Action Type: ENFORCEMENT
Date : 2009-03-16 00:00:00
Action: Clean-up and Abatement Order

Action Type: ENFORCEMENT
Date : 2009-03-04 00:00:00
Action: Clean-up and Abatement Order

Action Type: ENFORCEMENT
Date : 2009-01-22 00:00:00
Action: Clean-up and Abatement Order

Action Type: ENFORCEMENT
Date : 2009-01-08 00:00:00
Action: Clean-up and Abatement Order

Action Type: ENFORCEMENT
Date : 2008-12-09 00:00:00
Action: Clean-up and Abatement Order

Action Type: ENFORCEMENT
Date : 2008-12-09 00:00:00
Action: Staff Letter

Action Type: ENFORCEMENT
Date : 2008-11-26 00:00:00

Action: Clean-up and Abatement Order

Action Type: ENFORCEMENT
Date : 2008-11-20 00:00:00
Action: Clean-up and Abatement Order

Action Type: ENFORCEMENT
Date : 2008-11-19 00:00:00
Action: Letter - Notice

Action Type: ENFORCEMENT
Date : 2008-11-18 00:00:00
Action: Staff Letter

Action Type: ENFORCEMENT
Date : 2008-10-07 00:00:00
Action: Clean-up and Abatement Order

Action Type: ENFORCEMENT
Date : 2008-10-06 00:00:00
Action: 13267 Monitoring Program

Action Type: ENFORCEMENT
Date : 2008-09-16 00:00:00
Action: Clean-up and Abatement Order

Action Type: ENFORCEMENT
Date : 2008-09-11 00:00:00
Action: Clean-up and Abatement Order

Action Type: ENFORCEMENT
Date : 2008-08-04 00:00:00
Action: 13267 Monitoring Program

Action Type: ENFORCEMENT
Date : 2008-07-30 00:00:00
Action: Staff Letter

Action Type: ENFORCEMENT
Date : 2008-07-29 00:00:00
Action: Clean-up and Abatement Order

Action Type: ENFORCEMENT
Date : 2008-07-29 00:00:00
Action: Technical Correspondence / Assistance / Other

Action Type: ENFORCEMENT
Date : 2008-07-18 00:00:00
Action: Staff Letter

Action Type: ENFORCEMENT
Date : 2008-06-26 00:00:00
Action: Clean-up and Abatement Order

Action Type: ENFORCEMENT
Date : 2008-06-24 00:00:00
Action: Clean-up and Abatement Order

Action Type: ENFORCEMENT
Date : 2008-06-04 00:00:00
Action: Clean-up and Abatement Order

Action Type: ENFORCEMENT
Date : 2008-05-13 00:00:00
Action: Clean-up and Abatement Order

Action Type: ENFORCEMENT
Date : 2008-04-11 00:00:00
Action: Clean-up and Abatement Order

Action Type: ENFORCEMENT
Date : 2008-04-03 00:00:00
Action: Technical Correspondence / Assistance / Other

Action Type: ENFORCEMENT
Date : 2008-03-06 00:00:00
Action: Clean-up and Abatement Order

Action Type: ENFORCEMENT
Date : 2008-03-05 00:00:00
Action: Clean-up and Abatement Order

Action Type: ENFORCEMENT
Date : 2008-03-03 00:00:00
Action: Clean-up and Abatement Order

Action Type: ENFORCEMENT
Date : 2008-02-05 00:00:00
Action: Staff Letter

Action Type: ENFORCEMENT
Date : 2008-02-04 00:00:00
Action: Clean-up and Abatement Order

Action Type: ENFORCEMENT
Date : 2008-01-04 00:00:00
Action: Clean-up and Abatement Order

Action Type: ENFORCEMENT
Date : 2007-12-14 00:00:00
Action: Clean-up and Abatement Order

Action Type: ENFORCEMENT
Date : 2007-10-02 00:00:00
Action: Clean-up and Abatement Order

Action Type: ENFORCEMENT
Date : 2007-07-27 00:00:00
Action: Staff Letter

Action Type: RESPONSE
Date : 2007-06-15 00:00:00
Action: Corrective Action Plan / Remedial Action Plan

Action Type: ENFORCEMENT
Date : 2007-01-01 00:00:00
Action: Email Correspondence

Action Type: ENFORCEMENT
Date : 2006-12-08 00:00:00
Action: 13267 Requirement

Action Type: ENFORCEMENT
Date : 2006-10-06 00:00:00
Action: 13267 Requirement

Action Type: RESPONSE
Date : 2005-07-30 00:00:00
Action: Monitoring Report - Quarterly

Action Type: ENFORCEMENT
Date : 2005-05-19 00:00:00
Action: Clean-up and Abatement Order

Action Type: REMEDIATION
Date : 2005-05-01 00:00:00
Action: In Situ Physical/Chemical Treatment (other than SVE)

Action Type: RESPONSE
Date : 2005-04-30 00:00:00
Action: Monitoring Report - Quarterly

Action Type: RESPONSE
Date : 2005-01-30 00:00:00
Action: Monitoring Report - Quarterly

Action Type: RESPONSE
Date : 2004-10-30 00:00:00
Action: Monitoring Report - Quarterly

Action Type: RESPONSE
Date : 2004-07-30 00:00:00
Action: Monitoring Report - Quarterly

Action Type: ENFORCEMENT
Date : 2004-07-06 00:00:00
Action: Clean-up and Abatement Order

Action Type: REMEDIATION
Date : 2004-07-01 00:00:00
Action: Excavation

Action Type: REMEDIATION
Date : 2004-02-01 00:00:00
Action: Pump & Treat (P&T) Groundwater

Action Type: RESPONSE
Date : 2003-08-12 00:00:00
Action: Other Report / Document

Action Type: ENFORCEMENT
Date : 2003-01-01 00:00:00
Action: Technical Correspondence / Assistance / Other

Action Type: ENFORCEMENT
Date : 2002-01-01 00:00:00
Action: Technical Correspondence / Assistance / Other

Action Type: ENFORCEMENT
Date : 2001-10-29 00:00:00
Action: Staff Letter

Action Type: Other
Date : 2001-03-21 00:00:00
Action: Leak Discovery

Action Type: ENFORCEMENT
Date : 2001-01-01 00:00:00
Action: Staff Letter

Action Type: Other
Date : 1965-01-02 00:00:00
Action: Leak Reported

<u>Cleanup Sites from GeoTracker Cleanup Sites Data Download - Status History</u>

Status: Open - Remediation
Status Date: 2004-04-08 00:00:00

Status: Open - Remediation
Status Date: 2003-10-01 00:00:00

Status: Open - Site Assessment
Status Date: 2001-12-01 00:00:00

Status: Open - Case Begin Date

Status Date: 2001-03-21 00:00:00

Status: Open - Site Assessment
Status Date: 2001-03-21 00:00:00

Cleanup Sites from GeoTracker Cleanup Sites Data Download - Regulatory Contacts

Contact Type: Regional Board Caseworker
Contact Name: DEAN THOMAS
Phone Number:
Organization Name: CENTRAL COAST RWQCB (REGION 3)
Email: dthomas@waterboards.ca.gov
Address: 895 AEROVISTA PLACE, SUITE 101
City: SAN LUIS OBISPO

Cleanup Program Sites from GeoTracker Search - Regulatory Profile(as of Jan 18, 2019)

Project Status:
CUF Claim:
CUF Priority Assign:
CUF Amount Paid:
User Defined Beneficial Use:
Designated Beneficial Use: MUN, AGR, IND, PROC
Project Oversight Agencies:
Report Link: http://geotracker.waterboards.ca.gov/profile_report?global_id=SL0608756247
Cleanup Status Detail: OPEN - REMEDIATION AS OF 4/8/2004
Cleanup History Link: http://geotracker.waterboards.ca.gov/profile_report_include?global_id=SL0608756247&tabname=regulatoryhistory
Potential COC: PERCHLORATE, PERCHLORATE
Potential Media Of Concern: AQUIFER USED FOR DRINKING WATER SUPPLY, WELL USED FOR DRINKING WATER SUPPLY
DWR GW Sub Basin: Gilroy-Hollister Valley - Llagas Area (3-003.01)
Calwater Watershed Name: Pajaro River - South Santa Clara Valley (305.30)
Post Closure Site Management:
Future Land Use:
Cleanup Oversight Agencies: CENTRAL COAST RWQCB (REGION 3) (LEAD) - CASE #: S297
CASEWORKER: DEAN THOMAS
WDR Place Type:
WDR File:
WDR Order:
File Location: REGIONAL BOARD

Site History:

RP is implementing onsite cleanup. RP continues to conduct offsite monitoring and working on offsite cleanup. For current update on cleanup status, and to review technical reports, please refer to our Olin FTP Site at: ftp://swrcb2a.swrcb.ca.gov/pub/rwqcb3/Olin%20Perchlorate/

Cleanup Program Sites from GeoTracker Search - Cleanup Action(as of Jan 18, 2019)

Action Type: IN SITU BIOLOGICAL TREATMENT
Phase: Soil, Soil
Description:
Contaminant Mass Removed:
Begin Date: 5/6/2009
End Date:

Action Type: PUMP & TREAT (P&T) GROUNDWATER
Phase: Water
Description:
Contaminant Mass Removed: 38 Kilograms
Begin Date: 2/1/2004
End Date:

Action Type: IN SITU PHYSICAL/CHEMICAL TREATMENT (OTHER THAN SVE)
Phase: Soil
Description: Bioremediation of Soil onsite.
Contaminant Mass Removed: 40 Kilograms
Begin Date: 5/1/2005
End Date: 10/26/2006

Action Type: EXCAVATION
Phase: Soil
Description: Excavated and Bioremediated offsite.
Contaminant Mass Removed: 10 Kilograms
Begin Date: 7/1/2004
End Date: 4/1/2005

Cleanup Program Sites from GeoTracker Search - Regulatory Activities(as of Jan 18, 2019)

Action Type: Enforcement - Other

Action Date:
Received Issue Date:
Action: Unknown
Doc Link:
Title Description Comments:

Action Type: Enforcement - Other
Action Date:
Received Issue Date:
Action: Unknown
Doc Link:
Title Description Comments:

Action Type: Enforcement - Other
Action Date:
Received Issue Date:
Action: Unknown
Doc Link:
Title Description Comments:

Action Type: Enforcement - Other
Action Date:
Received Issue Date:
Action: Unknown
Doc Link:
Title Description Comments:

Action Type: Response Requested - Reports
Action Date: 1/31/2019
Received Issue Date:
Action: Remedy in Place
Doc Link:
Title Description Comments:

Upper Intermediate Source Control (UIASC) Project Installation & Startup Complete

Action Type: Response Requested - Workplans
Action Date: *11/13/2018
Received Issue Date: 11/13/2018
Action: Proposed Plan
Doc Link:
Title Description Comments:

Proposed UI SCS Startup Monitoring Plan

Action Type: Other Regulatory Actions
Action Date: 8/1/2018
Received Issue Date: 8/1/2018
Action: Staff Letter
Doc Link: http://geotracker.waterboards.ca.gov/view_documents?global_id=SL0608756247&enforcement_id=6366593&temptable=ENFORCEMENT
Title Description Comments:

REVIEW OF REQUEST TO TERMINATE GROUNDWATER EXTRACTION AT OFFSITE WELLS AND 100% DESIGN REPORT FOR THE UPPER INTERMEDIATE SOURCE CONTROL SYSTEM

Action Type: Other Regulatory Actions
Action Date: 7/31/2018
Received Issue Date: 7/31/2018
Action: Annual Estimation Letter
Doc Link: http://geotracker.waterboards.ca.gov/view_documents?global_id=SL0608756247&enforcement_id=6365628&temptable=ENFORCEMENT
Title Description Comments:

annual estimate for cleanup oversight fy 2018 - 2019

Action Type: Other Regulatory Actions
Action Date: 7/12/2018
Received Issue Date: 7/12/2018
Action: Email Correspondence
Doc Link: http://geotracker.waterboards.ca.gov/view_documents?global_id=SL0608756247&enforcement_id=6363742&temptable=ENFORCEMENT
Title Description Comments:

IX Systems Evaluation

Action Type: Enforcement/Orders
Action Date: 7/3/2018
Received Issue Date: 7/3/2018
Action: 13267 Requirement
Doc Link: http://geotracker.waterboards.ca.gov/view_documents?global_id=SL0608756247&enforcement_id=6363027&temptable=ENFORCEMENT
Title Description Comments:

Staff Comments on Annual Cleanup Progress Status Report and Five-Year Status Report

Action Type: Response Requested - Reports
Action Date: 6/29/2018
Received Issue Date: 6/29/2018
Action: Feasibility Study Report
Doc Link:
Title Description Comments:

Lower Deep Aquifer Remediation Feasibility Study

Action Type: Other Regulatory Actions
Action Date: 6/28/2018
Received Issue Date: 6/28/2018
Action: Email Correspondence
Doc Link: http://geotracker.waterboards.ca.gov/view_documents?global_id=SL0608756247&enforcement_id=6362730&temptable=ENFORCEMENT
Title Description Comments:

2018 Domestic Well Survey Results

Action Type: Response Requested - Other
Action Date: 6/22/2018
Received Issue Date: 6/22/2018
Action: Other Report / Document
Doc Link: http://geotracker.waterboards.ca.gov/view_documents_all?global_id=SL0608756247&doc_id=5968864
Title Description Comments:

Request to Terminate Groundwater Extraction at IEW-1R and DEW-1

Action Type: Other Regulatory Actions
Action Date: 4/25/2018
Received Issue Date: 4/25/2018
Action: Staff Letter
Doc Link: http://geotracker.waterboards.ca.gov/view_documents?global_id=SL0608756247&enforcement_id=6356175&temptable=ENFORCEMENT
Title Description Comments:

Review of Gradient Driven Remediation Pilot Study Completion Report, Cleanup Work Plan Addendum, & Upper Intermediate Source Control Recommendation Letter - April 2018

Action Type: Response Requested - Workplans
Action Date: 4/24/2018

Received Issue Date: 4/24/2018
Action: Corrective Action Plan / Remedial Action Plan - Addendum
Doc Link: http://geotracker.waterboards.ca.gov/view_documents_all?global_id=SL0608756247&doc_id=5962614
Title Description Comments:

Well Recommendation Letter

Action Type: Response Requested - Other
Action Date: 4/20/2018
Received Issue Date: 4/20/2018
Action: Correspondence
Doc Link:
Title Description Comments:

Isbell Access Decision; THIS LETTER IS NO LONGER APPLICABLE BECAUSE OLIN REROUTED THEIR PIPELINE

Action Type: Other Regulatory Actions
Action Date: 4/6/2018
Received Issue Date: 4/6/2018
Action: Staff Letter
Doc Link: http://geotracker.waterboards.ca.gov/view_documents?global_id=SL0608756247&enforcement_id=6354330&temptable=ENFORCEMENT
Title Description Comments:

Access Request for Groundwater Cleanup Pipeline - April 2018

Action Type: Response Requested - Workplans
Action Date: 3/19/2018
Received Issue Date: 3/19/2018
Action: Proposed Plan
Doc Link: http://geotracker.waterboards.ca.gov/view_documents_all?global_id=SL0608756247&doc_id=5963395
Title Description Comments:

Proposed list of domestic wells for additional analysis

Action Type: Other Regulatory Actions
Action Date: 3/16/2018
Received Issue Date: 3/16/2018
Action: Staff Letter
Doc Link: http://geotracker.waterboards.ca.gov/view_documents?global_id=SL0608756247&enforcement_id=6351836&temptable=ENFORCEMENT
Title Description Comments:

Response to January 24, 2018 Replacement Water Monitoring Frequency Revision Request - March 2018

Action Type: Response Requested - Other
Action Date: 3/15/2018
Received Issue Date: 3/15/2018
Action: Correspondence
Doc Link: http://geotracker.waterboards.ca.gov/view_documents_all?global_id=SL0608756247&doc_id=5963399
Title Description Comments:

March 2018 Bottled Water Reinstatements

Action Type: Other Regulatory Actions
Action Date: 2/9/2018
Received Issue Date: 2/9/2018
Action: Email Correspondence
Doc Link: http://geotracker.waterboards.ca.gov/view_documents?global_id=SL0608756247&enforcement_id=6355876&temptable=ENFORCEMENT
Title Description Comments:

Staff's Draft Comments Re: GDR Pilot Study Final Report

Action Type: Other Regulatory Actions
Action Date: 1/17/2018
Received Issue Date: 1/17/2018
Action: Email Correspondence
Doc Link: http://geotracker.waterboards.ca.gov/view_documents?global_id=SL0608756247&enforcement_id=6355875&temptable=ENFORCEMENT
Title Description Comments:

Staff Concurrence on Changes to Cleanup Workplan Addendum

Action Type: Response Requested - Workplans
Action Date: 12/14/2017
Received Issue Date: 12/14/2017
Action: Other Workplan
Doc Link: http://geotracker.waterboards.ca.gov/view_documents_all?global_id=SL0608756247&doc_id=5957650
Title Description Comments:

Llagas Subbasin Cleanup Work Plan Addendum

Action Type: Response Requested - Other
Action Date: 12/7/2017
Received Issue Date: 12/5/2017
Action: Correspondence
Doc Link: http://geotracker.waterboards.ca.gov/view_documents_all?global_id=SL0608756247&doc_id=5949344
Title Description Comments:

Johnson Access Request Response

Action Type: Other Regulatory Actions
Action Date: 11/17/2017
Received Issue Date: 11/17/2017
Action: Staff Letter
Doc Link: http://geotracker.waterboards.ca.gov/view_documents?global_id=SL0608756247&enforcement_id=6342260&temptable=ENFORCEMENT
Title Description Comments:

Access Request for Groundwater Cleanup - November 2017

Action Type: Other Regulatory Actions
Action Date: 8/23/2017
Received Issue Date: 8/23/2017
Action: Staff Letter
Doc Link: http://geotracker.waterboards.ca.gov/view_documents?global_id=SL0608756247&enforcement_id=6334534&temptable=ENFORCEMENT
Title Description Comments:

Concurrence with Amendment for Well Installation Workplan - August 2017

Action Type: Response Requested - Workplans
Action Date: 8/7/2017
Received Issue Date: 8/7/2017
Action: Corrective Action Plan / Remedial Action Plan - Addendum
Doc Link: http://geotracker.waterboards.ca.gov/view_documents_all?global_id=SL0608756247&doc_id=5934147
Title Description Comments:

Well Installation Work Plan Amendment Letter

Action Type: Other Regulatory Actions
Action Date: 7/24/2017
Received Issue Date: 7/24/2017
Action: Annual Estimation Letter
Doc Link: http://geotracker.waterboards.ca.gov/view_documents?global_id=SL0608756247&enforcement_id=6327546&temptable=ENFORCEMENT
Title Description Comments:

Annual Estimate for Cleanup Oversight FY 2017 - 2018

Action Type: Other Regulatory Actions
Action Date: 7/18/2017
Received Issue Date: 7/18/2017
Action: Staff Letter
Doc Link: http://geotracker.waterboards.ca.gov/view_documents?global_id=SL0608756247&enforcement_id=6326936&temptable=ENFORCEMENT
Title Description Comments:

Response to June 7, 2017 Replacement Water Program Monitoring Frequency Revision Request - July 2017

Action Type: Other Regulatory Actions
Action Date: 6/15/2017
Received Issue Date: 6/15/2017
Action: Staff Letter
Doc Link: http://geotracker.waterboards.ca.gov/view_documents?global_id=SL0608756247&enforcement_id=6324344&temptable=ENFORCEMENT
Title Description Comments:

Access to Assessor Parcel Number 817-08-032 for Investigation and Potential Cleanup Action - June 2017

Action Type: Other Regulatory Actions
Action Date: 6/12/2017
Received Issue Date: 6/12/2017
Action: Staff Letter
Doc Link: http://geotracker.waterboards.ca.gov/view_documents?global_id=SL0608756247&enforcement_id=6322883&temptable=ENFORCEMENT
Title Description Comments:

Response to 2016 Annual Cleanup Progress Status Report & 2016 Second Semiannual Groundwater Monitoring Report - June 2017

Action Type: Other Regulatory Actions
Action Date: 5/1/2017
Received Issue Date: 5/1/2017
Action: Staff Letter
Doc Link: http://geotracker.waterboards.ca.gov/view_documents?global_id=SL0608756247&enforcement_id=6318734&temptable=ENFORCEMENT
Title Description Comments:

Response to Olin's Phase 33 Termination of Replacement Water Request - May 2017

Action Type: Other Regulatory Actions
Action Date: 4/25/2017
Received Issue Date: 4/25/2017
Action: Staff Letter
Doc Link: http://geotracker.waterboards.ca.gov/view_documents?global_id=SL0608756247&enforcement_id=6318024&temptable=ENFORCEMENT
Title Description Comments:

Concurrence with Replacement Monitoring Well Workplan and Well Installation Workplan for Groundwater Treatment System - April 2017

Action Type: Enforcement/Orders
Action Date: 4/17/2017
Received Issue Date: 4/17/2017
Action: 13267 Monitoring Program
Doc Link: http://geotracker.waterboards.ca.gov/view_documents?global_id=SL0608756247&enforcement_id=6317319&temptable=ENFORCEMENT
Title Description Comments:

2015 Domestic Well Survey

Action Type: Response Requested - Reports
Action Date: 4/13/2017

Received Issue Date: 4/13/2017
Action: Miscellaneous Decision Documents
Doc Link: http://geotracker.waterboards.ca.gov/view_documents_all?global_id=SL0608756247&doc_id=5917789
Title Description Comments:

Revision of Monitoring Requirements for MP/MW-16 and Replacement Well Work Plan

Action Type: Response Requested - Other
Action Date: 4/11/2017
Received Issue Date: 4/11/2017
Action: Correspondence
Doc Link: http://geotracker.waterboards.ca.gov/view_documents_all?global_id=SL0608756247&doc_id=5923537
Title Description Comments:

Biedermann Access Denial

Action Type: Response Requested - Reports
Action Date: 4/4/2017
Received Issue Date: 4/4/2017
Action: Miscellaneous Decision Documents
Doc Link: http://geotracker.waterboards.ca.gov/view_documents_all?global_id=SL0608756247&doc_id=5917667
Title Description Comments:

2017 Domestic Well Survey Initial Evaluation

Action Type: Response Requested - Other
Action Date: 3/29/2017
Received Issue Date: 3/29/2017
Action: Correspondence
Doc Link: http://geotracker.waterboards.ca.gov/view_documents_all?global_id=SL0608756247&doc_id=5916410
Title Description Comments:

Response to Denial of Access to APN 817-08-032

Action Type: Other Regulatory Actions
Action Date: 2/8/2017
Received Issue Date: 2/8/2017
Action: Staff Letter
Doc Link: http://geotracker.waterboards.ca.gov/view_documents?global_id=SL0608756247&enforcement_id=6311498&temptable=ENFORCEMENT
Title Description Comments:

Concurrence with Remedial Design/Remedial Action Work Plan and 30% Design Report for Groundwater Treatment System Expansion - February 2017

Action Type: Enforcement/Orders
Action Date: 1/20/2017
Received Issue Date: 1/20/2017
Action: 13267 Monitoring Program
Doc Link: http://geotracker.waterboards.ca.gov/view_documents?global_id=SL0608756247&enforcement_id=6309267&temptable=ENFORCEMENT
Title Description Comments:

Monitoring and Reporting Program No. R3-2008-0028 Revised January 20, 2017

Action Type: Response Requested - Other
Action Date: 12/16/2016
Received Issue Date: 12/16/2016
Action: Email Correspondence
Doc Link: http://geotracker.waterboards.ca.gov/view_documents_all?global_id=SL0608756247&doc_id=5909115
Title Description Comments:

Response to WB Comments on 2016 Semiannual GWMR and Preliminary GDR Findings Report

Action Type: Other Regulatory Actions

Action Date: 12/12/2016
Received Issue Date: 12/12/2016
Action: Staff Letter
Doc Link: http://geotracker.waterboards.ca.gov/view_documents?global_id=SL0608756247&enforcement_id=6305737&temptable=ENFORCEMENT
Title Description Comments:

Response to Olin's Phase 32 Termination of Replacement Water Request - December 2016

Action Type: Other Regulatory Actions
Action Date: 12/2/2016
Received Issue Date: 12/2/2016
Action: Staff Letter
Doc Link: http://geotracker.waterboards.ca.gov/view_documents?global_id=SL0608756247&enforcement_id=6305138&temptable=ENFORCEMENT
Title Description Comments:

Concurrence with Feasibility Study Report for A/B Aquitard and Intermediate Aquifer - December 2016

Action Type: Other Regulatory Actions
Action Date: 11/18/2016
Received Issue Date: 11/18/2016
Action: Staff Letter
Doc Link: http://geotracker.waterboards.ca.gov/view_documents?global_id=SL0608756247&enforcement_id=6303964&temptable=ENFORCEMENT
Title Description Comments:

Request to Post GeoTracker Instructions at San Martin Library - November 2016

Action Type: Other Regulatory Actions
Action Date: 11/18/2016
Received Issue Date: 11/18/2016
Action: Staff Letter
Doc Link: http://geotracker.waterboards.ca.gov/view_documents?global_id=SL0608756247&enforcement_id=6304510&temptable=ENFORCEMENT
Title Description Comments:

Response to 2016 Semiannual Groundwater Monitoring Report and Preliminary GDR Findings - November 2016

Action Type: Other Regulatory Actions
Action Date: 9/13/2016
Received Issue Date: 9/13/2016
Action: Staff Letter
Doc Link: http://geotracker.waterboards.ca.gov/view_documents?global_id=SL0608756247&enforcement_id=6298469&temptable=ENFORCEMENT
Title Description Comments:

Response to Feasibility Study Report for A/B Aquitard and Intermediate Aquifer - September 2016

Action Type: Response Requested - Other
Action Date: 8/3/2016
Received Issue Date: 8/3/2016
Action: Email Correspondence
Doc Link:
Title Description Comments:

Notice of EW-2A Back to Standy Status

Action Type: Response Requested - Reports
Action Date: 8/3/2016
Received Issue Date: 8/3/2016
Action: Remedial Progress Report
Doc Link: http://geotracker.waterboards.ca.gov/view_documents_all?global_id=SL0608756247&doc_id=5903161
Title Description Comments:

Onsite Extraction Well Operational Status

Action Type: Response Requested - Other
Action Date: 7/29/2016
Received Issue Date: 7/29/2016
Action: Other Report / Document
Doc Link: http://geotracker.waterboards.ca.gov/view_documents_all?global_id=SL0608756247&doc_id=5897892
Title Description Comments:

Technical Comments & Responses_ 2015 CPSR and Initial GDR Summary Report

Action Type: Other Regulatory Actions
Action Date: 7/27/2016
Received Issue Date: 7/27/2016
Action: Annual Estimation Letter
Doc Link: http://geotracker.waterboards.ca.gov/view_documents?global_id=SL0608756247&enforcement_id=6293845&temptable=ENFORCEMENT
Title Description Comments:

Annual Estimate for Cleanup Oversight FY 2016 - 2017

Action Type: Other Regulatory Actions
Action Date: 7/20/2016
Received Issue Date: 7/20/2016
Action: Email Correspondence
Doc Link: http://geotracker.waterboards.ca.gov/view_documents?global_id=SL0608756247&enforcement_id=6292854&temptable=ENFORCEMENT
Title Description Comments:

2016 Domestic Well Survey

Action Type: Other Regulatory Actions
Action Date: 6/14/2016
Received Issue Date: 6/14/2016
Action: Staff Letter
Doc Link: http://geotracker.waterboards.ca.gov/view_documents?global_id=SL0608756247&enforcement_id=6287891&temptable=ENFORCEMENT
Title Description Comments:

Response to Progress and Summary Reports - June 2016

Action Type: Other Regulatory Actions
Action Date: 5/19/2016
Received Issue Date: 5/19/2016
Action: Staff Letter
Doc Link: http://geotracker.waterboards.ca.gov/view_documents?global_id=SL0608756247&enforcement_id=6285545&temptable=ENFORCEMENT
Title Description Comments:

Response to Water Monitoring Frequency Revision Request - May 2016

Action Type: Response Requested - Reports
Action Date: 5/19/2016
Received Issue Date: 5/19/2016
Action: Progress Report (Soil/GW/ Updates)
Doc Link: http://geotracker.waterboards.ca.gov/view_documents_all?global_id=SL0608756247&doc_id=5889905
Title Description Comments:

EW-02A Resume Operation

Action Type: Other Regulatory Actions
Action Date: 4/26/2016
Received Issue Date: 4/26/2016
Action: Email Correspondence

Doc Link: http://geotracker.waterboards.ca.gov/view_documents?global_id=SL0608756247&enforcement_id=6284684&temptable=ENFORCEMENT
Title Description Comments:

Correspondence Re: Replacement Water Program

Action Type: Other Regulatory Actions
Action Date: 4/19/2016
Received Issue Date: 4/19/2016
Action: Email Correspondence
Doc Link: http://geotracker.waterboards.ca.gov/view_documents?global_id=SL0608756247&enforcement_id=6284685&temptable=ENFORCEMENT
Title Description Comments:

GDR-1 Wellhead Security

Action Type: Response Requested - Reports
Action Date: 4/18/2016
Received Issue Date: 4/18/2016
Action: Pilot Study/ Treatability Report
Doc Link: http://geotracker.waterboards.ca.gov/view_documents_all?global_id=SL0608756247&doc_id=5902831
Title Description Comments:

GDR Summary Report

Action Type: Response Requested - Other
Action Date: 4/15/2016
Received Issue Date: 4/15/2016
Action: Correspondence
Doc Link: http://geotracker.waterboards.ca.gov/view_documents_all?global_id=SL0608756247&doc_id=5886619
Title Description Comments:

Revised FS Submittal Date

Action Type: Other Regulatory Actions
Action Date: 3/16/2016
Received Issue Date: 3/16/2016
Action: Email Correspondence
Doc Link: http://geotracker.waterboards.ca.gov/view_documents?global_id=SL0608756247&enforcement_id=6279274&temptable=ENFORCEMENT
Title Description Comments:

IDW Management from GDR-1 Redevelopment

Action Type: Response Requested - Reports
Action Date: 2/28/2016
Received Issue Date:
Action: Monitoring Report - Semi-Annually
Doc Link:
Title Description Comments:

Groundwater Monitoring Reports

Action Type: Other Regulatory Actions
Action Date: 2/5/2016
Received Issue Date: 2/5/2016
Action: Email Correspondence
Doc Link: http://geotracker.waterboards.ca.gov/view_documents?global_id=SL0608756247&enforcement_id=6279282&temptable=ENFORCEMENT
Title Description Comments:

IDW Management from GDR-1 development

Action Type: Other Regulatory Actions

Action Date: 1/30/2016
Received Issue Date: 1/30/2016
Action: Email Correspondence
Doc Link: http://geotracker.waterboards.ca.gov/view_documents?global_id=SL0608756247&enforcement_id=6279279&temptable=ENFORCEMENT
Title Description Comments:

IDW Management of Waste from GDR-1 Drilling

Action Type: Enforcement/Orders
Action Date: 12/23/2015
Received Issue Date: 12/23/2015
Action: Clean-up and Abatement Order
Doc Link: http://geotracker.waterboards.ca.gov/view_documents?global_id=SL0608756247&enforcement_id=6270868&temptable=ENFORCEMENT
Title Description Comments:

Revised Cleanup Work Plan Amendment

Action Type: Enforcement/Orders
Action Date: 12/23/2015
Received Issue Date: 12/23/2015
Action: Clean-up and Abatement Order
Doc Link: http://geotracker.waterboards.ca.gov/view_documents?global_id=SL0608756247&enforcement_id=6270869&temptable=ENFORCEMENT
Title Description Comments:

2014 Annual Progress Report and GDR Recommendation Report

Action Type: Enforcement/Orders
Action Date: 12/1/2015
Received Issue Date: 12/1/2015
Action: 13267 Monitoring Program
Doc Link: http://geotracker.waterboards.ca.gov/view_documents?global_id=SL0608756247&enforcement_id=6268731&temptable=ENFORCEMENT
Title Description Comments:

Comments and Responses- 1st 2015 Semiannual Groundwater Monitoring Report

Action Type: Enforcement/Orders
Action Date: 11/20/2015
Received Issue Date: 11/20/2015
Action: 13267 Monitoring Program
Doc Link: http://geotracker.waterboards.ca.gov/view_documents?global_id=SL0608756247&enforcement_id=6268599&temptable=ENFORCEMENT
Title Description Comments:

MRP for GDR Pilot Study

Action Type: Other Regulatory Actions
Action Date: 11/10/2015
Received Issue Date: 11/10/2015
Action: Email Correspondence
Doc Link: http://geotracker.waterboards.ca.gov/view_documents?global_id=SL0608756247&enforcement_id=6267088&temptable=ENFORCEMENT
Title Description Comments:

2015 Domestic Well Survey

Action Type: Other Regulatory Actions
Action Date: 10/15/2015
Received Issue Date: 10/15/2015
Action: Email Correspondence
Doc Link: http://geotracker.waterboards.ca.gov/view_documents?global_id=SL0608756247&enforcement_id=6265029&temptable=ENFORCEMENT

Title Description Comments:

Staff's Comments on GDR Pilot Study Work Plan Amendment

Action Type: Response Requested - Other
Action Date: 9/29/2015
Received Issue Date: 9/29/2015
Action: Other Report / Document
Doc Link: http://geotracker.waterboards.ca.gov/view_documents_all?global_id=SL0608756247&doc_id=5862432
Title Description Comments:

IDW Characterization and Disposal Request

Action Type: Response Requested - Reports
Action Date: *8/31/2015
Received Issue Date: 8/31/2015
Action: Monitoring Report - Semi-Annually
Doc Link:
Title Description Comments:

Groundwater Monitoring Reports

Action Type: Response Requested - Other
Action Date: 8/25/2015
Received Issue Date: 8/25/2015
Action: Correspondence
Doc Link: http://geotracker.waterboards.ca.gov/view_documents_all?global_id=SL0608756247&doc_id=5864246
Title Description Comments:

Comments on GDR Pilot Study

Action Type: Agreements
Action Date: 8/18/2015
Received Issue Date: 8/18/2015
Action: Cost Recovery Agreement Settlements / Decrees
Doc Link: http://geotracker.waterboards.ca.gov/view_documents?global_id=SL0608756247&enforcement_id=6256947&temptable=ENFORCEMENT
Title Description Comments:

Annual Estimate for Cleanup Oversight FY 2015-2016

Action Type: Other Regulatory Actions
Action Date: 7/27/2015
Received Issue Date: 7/27/2015
Action: Email Correspondence
Doc Link: http://geotracker.waterboards.ca.gov/view_documents?global_id=SL0608756247&enforcement_id=6284675&temptable=ENFORCEMENT
Title Description Comments:

Request for additional groundwater level monitoring

Action Type: Other Regulatory Actions
Action Date: 7/23/2015
Received Issue Date: 7/23/2015
Action: Staff Letter
Doc Link: http://geotracker.waterboards.ca.gov/view_documents?global_id=SL0608756247&enforcement_id=6254125&temptable=ENFORCEMENT
Title Description Comments:

REQUIREMENTS FOR LOWER DEEP AQUIFER ZONE FEASIBILITY STUDY

Action Type: Enforcement/Orders
Action Date: 7/23/2015
Received Issue Date: 7/23/2015

Action: Clean-up and Abatement Order
Doc Link: http://geotracker.waterboards.ca.gov/view_documents?global_id=SL0608756247&enforcement_id=6254124&temptable=ENFORCEMENT
Title Description Comments:

RESPONSE TO CLEANUP WORK PLAN AMENDMENT

Action Type: Response Requested - Other
Action Date: 6/18/2015
Received Issue Date: 6/18/2015
Action: Correspondence
Doc Link: http://geotracker.waterboards.ca.gov/view_documents_all?global_id=SL0608756247&doc_id=5848790
Title Description Comments:

Response to Requirements for Lower Deep Aquifer Zone Feasibility Study

Action Type: Enforcement/Orders
Action Date: 5/29/2015
Received Issue Date: 5/29/2015
Action: 13267 Requirement
Doc Link: http://geotracker.waterboards.ca.gov/view_documents?global_id=SL0608756247&enforcement_id=6248082&temptable=ENFORCEMENT
Title Description Comments:

Response to annual cleanup progress report and 4th quarter 2014 groundwater monitoring report, and intermediate aquifer investigation and gradient driven remediation (GDR) recommendation report

Action Type: Other Regulatory Actions
Action Date: 5/26/2015
Received Issue Date: 5/26/2015
Action: Email Correspondence
Doc Link: http://geotracker.waterboards.ca.gov/view_documents?global_id=SL0608756247&enforcement_id=6246138&temptable=ENFORCEMENT
Title Description Comments:

3Q14 Report Comments and Responses-

Action Type: Other Regulatory Actions
Action Date: 5/19/2015
Received Issue Date: 5/19/2015
Action: Email Correspondence
Doc Link: http://geotracker.waterboards.ca.gov/view_documents?global_id=SL0608756247&enforcement_id=6247581&temptable=ENFORCEMENT
Title Description Comments:

Staff's Technical Comments- 2014 Annual Progress Report and GDR Recommendation Report

Action Type: Response Requested - Other
Action Date: 5/19/2015
Received Issue Date: 5/19/2015
Action: Email Correspondence
Doc Link: http://geotracker.waterboards.ca.gov/view_documents_all?global_id=SL0608756247&doc_id=5842203
Title Description Comments:

Concurrence with Monitoring Well Proposal - Staff requested hydropunch samples be added when installing middle-deep aquifer monitoring well

Action Type: Other Regulatory Actions
Action Date: 5/13/2015
Received Issue Date: 5/13/2015
Action: Staff Letter
Doc Link: http://geotracker.waterboards.ca.gov/view_documents?global_id=SL0608756247&enforcement_id=6247506&temptable=ENFORCEMENT
Title Description Comments:

Notice to Designers of Supply Wells in Perchlorate Impacted Area

Action Type: Other Regulatory Actions
Action Date: 4/28/2015
Received Issue Date: 4/28/2015
Action: Email Correspondence
Doc Link: http://geotracker.waterboards.ca.gov/view_documents?global_id=SL0608756247&enforcement_id=6243008&temptable=ENFORCEMENT
Title Description Comments:

2013 Domestic Well Survey Update

Action Type: Response Requested - Other
Action Date: 4/27/2015
Received Issue Date: 4/27/2015
Action: Email Correspondence
Doc Link: http://geotracker.waterboards.ca.gov/view_documents_all?global_id=SL0608756247&doc_id=5843777
Title Description Comments:

IEW-1R Operational Change

Action Type: Other Regulatory Actions
Action Date: 4/20/2015
Received Issue Date: 4/20/2015
Action: Email Correspondence
Doc Link: http://geotracker.waterboards.ca.gov/view_documents?global_id=SL0608756247&enforcement_id=6243010&temptable=ENFORCEMENT
Title Description Comments:

Staff's Comments re: A/B Aquitard Data Report

Action Type: Response Requested - Reports
Action Date: *3/30/2015
Received Issue Date:
Action: Monitoring Report - Quarterly
Doc Link:
Title Description Comments:

Quarterly Monitoring Reports

Action Type: Other Regulatory Actions
Action Date: 3/23/2015
Received Issue Date: 3/23/2015
Action: Technical Correspondence / Assistance / Other
Doc Link: http://geotracker.waterboards.ca.gov/view_documents?global_id=SL0608756247&enforcement_id=6239638&temptable=ENFORCEMENT
Title Description Comments:

Staff's concurrence with monitoring frequencies

Action Type: Response Requested - Other
Action Date: 3/18/2015
Received Issue Date: 3/18/2015
Action: Other Report / Document
Doc Link: http://geotracker.waterboards.ca.gov/view_documents_all?global_id=SL0608756247&doc_id=5843776
Title Description Comments:

Simplified Plume Maps to aid New Supply Well Design

Action Type: Enforcement/Orders
Action Date: 3/9/2015
Received Issue Date: 3/9/2015
Action: 13267 Monitoring Program
Doc Link: http://geotracker.waterboards.ca.gov/view_documents?global_id=SL0608756247&enforcement_id=6247553&temptable=ENFORCEMENT

Title Description Comments:

Phase 29 BWT Response

Action Type: Enforcement/Orders
Action Date: 3/5/2015
Received Issue Date: 3/5/2015
Action: 13267 Monitoring Program
Doc Link: http://geotracker.waterboards.ca.gov/view_documents?global_id=SL0608756247&enforcement_id=6241397&temptable=ENFORCEMENT
Title Description Comments:

Requirements for Additional Groundwater Contour Maps

Action Type: Other Regulatory Actions
Action Date: 3/3/2015
Received Issue Date: 3/3/2015
Action: Email Correspondence
Doc Link: http://geotracker.waterboards.ca.gov/view_documents?global_id=SL0608756247&enforcement_id=6237454&temptable=ENFORCEMENT
Title Description Comments:

Staff's Concurrence with Revised Cleanup Work Plan Figure 6-1

Action Type: Other Regulatory Actions
Action Date: 3/3/2015
Received Issue Date: 3/3/2015
Action: Email Correspondence
Doc Link: http://geotracker.waterboards.ca.gov/view_documents?global_id=SL0608756247&enforcement_id=6237456&temptable=ENFORCEMENT
Title Description Comments:

Staff's Concurrence with no sampling of 09S03E34H005

Action Type: Enforcement/Orders
Action Date: 2/20/2015
Received Issue Date: 2/20/2015
Action: 13267 Monitoring Program
Doc Link: http://geotracker.waterboards.ca.gov/view_documents?global_id=SL0608756247&enforcement_id=6240113&temptable=ENFORCEMENT
Title Description Comments:

MRP R3-2008-0028

Action Type: Response Requested - Other
Action Date: 2/10/2015
Received Issue Date: 2/10/2015
Action: Other Report / Document
Doc Link: http://geotracker.waterboards.ca.gov/view_documents_all?global_id=SL0608756247&doc_id=5832400
Title Description Comments:

Notification of RWP Well MCL Exceedences and Follow up

Action Type: Response Requested - Other
Action Date: 2/6/2015
Received Issue Date: 2/6/2015
Action: Other Report / Document
Doc Link: http://geotracker.waterboards.ca.gov/view_documents_all?global_id=SL0608756247&doc_id=5832385
Title Description Comments:

Morgan Hill IDW Management Request and Staff's Response

Action Type: Response Requested - Other
Action Date: 2/6/2015

Received Issue Date: 2/6/2015
Action: Email Correspondence
Doc Link: http://geotracker.waterboards.ca.gov/view_documents_all?global_id=SL0608756247&doc_id=5832386
Title Description Comments:

Sampling Method Update

Action Type: Response Requested - Other
Action Date: 1/28/2015
Received Issue Date: 1/28/2015
Action: Other Report / Document
Doc Link: http://geotracker.waterboards.ca.gov/view_documents_all?global_id=SL0608756247&doc_id=5828388
Title Description Comments:

Anderson Reservoir 2014 Perchlorate Results

Action Type: Response Requested - Other
Action Date: 1/23/2015
Received Issue Date: 1/23/2015
Action: Email Correspondence
Doc Link: http://geotracker.waterboards.ca.gov/view_documents_all?global_id=SL0608756247&doc_id=5827520
Title Description Comments:

2013 and 2014 Domestic Well Survey Update

Action Type: Enforcement/Orders
Action Date: 1/9/2015
Received Issue Date: 1/9/2015
Action: Clean-up and Abatement Order
Doc Link: http://geotracker.waterboards.ca.gov/view_documents?global_id=SL0608756247&enforcement_id=6241395&temptable=ENFORCEMENT
Title Description Comments:

Revised Requirements for 2014 Annual Cleanup Progress Report and Cleanup Work Plan

Action Type: Enforcement/Orders
Action Date: 1/8/2015
Received Issue Date: 1/8/2015
Action: Clean-up and Abatement Order
Doc Link: http://geotracker.waterboards.ca.gov/view_documents?global_id=SL0608756247&enforcement_id=6233725&temptable=ENFORCEMENT
Title Description Comments:

Response to the third quarter 2014 Groundwater Monitoring Report

Action Type: Enforcement/Orders
Action Date: 12/4/2014
Received Issue Date: 12/4/2014
Action: 13267 Requirement
Doc Link: http://geotracker.waterboards.ca.gov/view_documents?global_id=SL0608756247&enforcement_id=6229738&temptable=ENFORCEMENT
Title Description Comments:

Access request to Morgan Hill property APN817-08-034

Action Type: Response Requested - Other
Action Date: 11/21/2014
Received Issue Date: 11/21/2014
Action: Correspondence
Doc Link: http://geotracker.waterboards.ca.gov/view_documents_all?global_id=SL0608756247&doc_id=5823469
Title Description Comments:

Discharger Responses to Staff Requirements on Cleanup Work Plan and Annual Cleanup Progress Status Report

Action Type: Other Regulatory Actions
Action Date: 10/22/2014
Received Issue Date: 10/22/2014
Action: Staff Letter
Doc Link: http://geotracker.waterboards.ca.gov/view_documents?global_id=SL0608756247&enforcement_id=6230009&temptable=ENFORCEMENT
Title Description Comments:

Requirements for 2014 Annual Cleanup Progress Report and Cleanup Work Plan

Action Type: Response Requested - Other
Action Date: 10/3/2014
Received Issue Date: 10/3/2014
Action: Other Report / Document
Doc Link: http://geotracker.waterboards.ca.gov/view_documents_all?global_id=SL0608756247&doc_id=5819713
Title Description Comments:

Request for Sampling Frequency Revision

Action Type: Response Requested - Other
Action Date: 10/3/2014
Received Issue Date: 10/3/2014
Action: Other Report / Document
Doc Link: http://geotracker.waterboards.ca.gov/view_documents_all?global_id=SL0608756247&doc_id=5819714
Title Description Comments:

Hydrasleeve Report

Action Type: Response Requested - Reports
Action Date: 10/3/2014
Received Issue Date: 10/3/2014
Action: Monitoring Report - Other
Doc Link: http://geotracker.waterboards.ca.gov/view_documents_all?global_id=SL0608756247&doc_id=5819712
Title Description Comments:

Hydrasleeve Report

Action Type: Enforcement/Orders
Action Date: 9/8/2014
Received Issue Date: 9/8/2014
Action: 13267 Requirement
Doc Link: http://geotracker.waterboards.ca.gov/view_documents?global_id=SL0608756247&enforcement_id=6220124&temptable=ENFORCEMENT
Title Description Comments:

PMW-06 Baseline analytical evaluation and gradient driven remediation well recommendation letter and work plan for additional investigation

Action Type: Agreements
Action Date: 8/22/2014
Received Issue Date: 8/22/2014
Action: Cost Recovery Agreement Settlements / Decrees
Doc Link: http://geotracker.waterboards.ca.gov/view_documents?global_id=SL0608756247&enforcement_id=6220253&temptable=ENFORCEMENT
Title Description Comments:

Annual estimate for cleanup oversight FY 2014-2015

Action Type: Other Regulatory Actions
Action Date: 7/18/2014
Received Issue Date: 7/18/2014
Action: Email Correspondence
Doc Link: http://geotracker.waterboards.ca.gov/view_documents?global_id=SL0608756247&enforcement_id=6212841&temptable=ENFORCEMENT
Title Description Comments:

Newly Discovered Domestic Wells

Action Type: Response Requested - Other
Action Date: 7/9/2014
Received Issue Date: 7/9/2014
Action: Other Report / Document - Regulator Responded
Doc Link: http://geotracker.waterboards.ca.gov/view_documents_all?global_id=SL0608756247&doc_id=5810251
Title Description Comments:

Investigation-Derived Soil Analytical Results

Action Type: Response Requested - Other
Action Date: 5/20/2014
Received Issue Date: 5/20/2014
Action: Correspondence - Regulator Responded
Doc Link: http://geotracker.waterboards.ca.gov/view_documents_all?global_id=SL0608756247&doc_id=5805589
Title Description Comments:

Newly Identified Domestic Wells Update

Action Type: Enforcement/Orders
Action Date: 5/14/2014
Received Issue Date: 5/14/2014
Action: 13267 Monitoring Program
Doc Link: http://geotracker.waterboards.ca.gov/view_documents?global_id=SL0608756247&enforcement_id=6204052&temptable=ENFORCEMENT
Title Description Comments:

Staff's comments on 2013 annual performance report/1Q14 Report

Action Type: Response Requested - Other
Action Date: 4/14/2014
Received Issue Date: 4/14/2014
Action: Correspondence
Doc Link: http://geotracker.waterboards.ca.gov/view_documents_all?global_id=SL0608756247&doc_id=5802826
Title Description Comments:

Newly Identified Domestic Wells Status Update

Action Type: Response Requested - Reports
Action Date: 4/3/2014
Received Issue Date: 4/3/2014
Action: Operation and Maintenance Plan/Monitoring Report
Doc Link: http://geotracker.waterboards.ca.gov/view_documents_all?global_id=SL0608756247&doc_id=5801442
Title Description Comments:

Action Type: Other Regulatory Actions
Action Date: 3/26/2014
Received Issue Date: 3/26/2014
Action: Staff Letter
Doc Link: http://geotracker.waterboards.ca.gov/view_documents?global_id=SL0608756247&enforcement_id=6197511&temptable=ENFORCEMENT
Title Description Comments:

Response to Feb 26, 2014 replacement water monitoring requency revision request.

Action Type: Enforcement/Orders
Action Date: 3/5/2014
Received Issue Date: 3/5/2014
Action: 13267 Monitoring Program
Doc Link: http://geotracker.waterboards.ca.gov/view_documents?global_id=SL0608756247&enforcement_id=6227147&temptable=ENFORCEMENT
Title Description Comments:

Updated Monitoring and Reporting Program

Action Type: Response Requested - Workplans
Action Date: 2/28/2014
Received Issue Date: 2/28/2014
Action: Other Workplan - Regulator Responded
Doc Link: http://geotracker.waterboards.ca.gov/view_documents_all?global_id=SL0608756247&doc_id=5799885
Title Description Comments:

Work Plan for Hydrasleeve groundwater sampling

Action Type: Response Requested - Other
Action Date: 2/21/2014
Received Issue Date: 2/21/2014
Action: Other Report / Document
Doc Link: http://geotracker.waterboards.ca.gov/view_documents_all?global_id=SL0608756247&doc_id=5799190
Title Description Comments:

Soil IDW testing

Action Type: Other Regulatory Actions
Action Date: 1/28/2014
Received Issue Date: 1/28/2014
Action: Staff Letter
Doc Link: http://geotracker.waterboards.ca.gov/view_documents?global_id=SL0608756247&enforcement_id=6190085&temptable=ENFORCEMENT
Title Description Comments:

Sanchez Domestic Well 09S03E35N013

Action Type: Response Requested - Reports
Action Date: 1/22/2014
Received Issue Date: 1/22/2014
Action: Progress Report (Soil/GW/ Updates)
Doc Link: http://geotracker.waterboards.ca.gov/view_documents_all?global_id=SL0608756247&doc_id=5797729
Title Description Comments:

Third Baseline Sampling Event Results and Recommendations, Gradient Driven Remediation Pilot Study

Action Type: Response Requested - Reports
Action Date: 12/17/2013
Received Issue Date: 12/17/2013
Action: Operation and Maintenance Plan/Monitoring Report
Doc Link: http://geotracker.waterboards.ca.gov/view_documents_all?global_id=SL0608756247&doc_id=5792870
Title Description Comments:

Groundwater purge water treatment

Action Type: Response Requested - Other
Action Date: 12/5/2013
Received Issue Date: 12/5/2013
Action: Fact Sheets - Public Participation
Doc Link: http://geotracker.waterboards.ca.gov/view_documents_all?global_id=SL0608756247&doc_id=5791748
Title Description Comments:

Agenda, December 2013 Perchlorate Community Advisory Group Meeting

Action Type: Response Requested - Reports
Action Date: 11/26/2013
Received Issue Date: 11/26/2013
Action: Monitoring Report - Semi-Annually
Doc Link: http://geotracker.waterboards.ca.gov/view_documents_all?global_id=SL0608756247&doc_id=5793822
Title Description Comments:

Revise MRP Request

Action Type: Response Requested - Other
Action Date: 11/21/2013
Received Issue Date: 11/21/2013
Action: Other Report / Document
Doc Link: http://geotracker.waterboards.ca.gov/view_documents_all?global_id=SL0608756247&doc_id=5791692
Title Description Comments:

Newly Identified Domestic Wells Summary

Action Type: Response Requested - Reports
Action Date: 10/31/2013
Received Issue Date: 10/31/2013
Action: Remedial Progress Report
Doc Link: http://geotracker.waterboards.ca.gov/view_documents_all?global_id=SL0608756247&doc_id=5791688
Title Description Comments:

GWTS Notification

Action Type: Enforcement/Orders
Action Date: 8/20/2013
Received Issue Date: 8/20/2013
Action: 13267 Monitoring Program
Doc Link: http://geotracker.waterboards.ca.gov/view_documents?global_id=SL0608756247&enforcement_id=6172381&temptable=ENFORCEMENT
Title Description Comments:

RESPONSE TO OPERATIONS, MAINTENANCE, AND MONITORING PLAN FOR THE GROUNDWATER TREATMENT SYSTEM

Action Type: Other Regulatory Actions
Action Date: 8/20/2013
Received Issue Date: 8/20/2013
Action: Staff Letter
Doc Link: http://geotracker.waterboards.ca.gov/view_documents?global_id=SL0608756247&enforcement_id=6172378&temptable=ENFORCEMENT
Title Description Comments:

RESPONSE TO 2ND QUARTER 2012, 3RD QUARTER 2012, 1ST QUARTER 2013, AND 2ND QUARTER 2013 GROUNDWATER MONITORING REPORTS

Action Type: Agreements
Action Date: 8/13/2013
Received Issue Date: 8/13/2013
Action: Cost Recovery Agreement / N. of Reimbursement
Doc Link: http://geotracker.waterboards.ca.gov/view_documents?global_id=SL0608756247&enforcement_id=6172037&temptable=ENFORCEMENT
Title Description Comments:

COST RECOVERY ESTIMATE FOR FISCAL YR 2013-2014

Action Type: Response Requested - Other
Action Date: 8/12/2013
Received Issue Date: 8/12/2013
Action: Correspondence
Doc Link: http://geotracker.waterboards.ca.gov/view_documents_all?global_id=SL0608756247&doc_id=5778238
Title Description Comments:

Wellhead Treatment Termination Notice

Action Type: Response Requested - Other
Action Date: 7/8/2013
Received Issue Date: 7/8/2013
Action: Correspondence

Doc Link: http://geotracker.waterboards.ca.gov/view_documents_all?global_id=SL0608756247&doc_id=5775440
Title Description Comments:

Groundwater Treatment System Notification; unscheduled down time

Action Type: Response Requested - Reports
Action Date: 6/21/2013
Received Issue Date: 6/21/2013
Action: Progress Report (Soil/GW/ Updates)
Doc Link: http://geotracker.waterboards.ca.gov/view_documents_all?global_id=SL0608756247&doc_id=5771940
Title Description Comments:

Second baseline results from GDR pilot study

Action Type: Response Requested - Other
Action Date: 5/30/2013
Received Issue Date: 5/30/2013
Action: Other Report / Document
Doc Link: http://geotracker.waterboards.ca.gov/view_documents_all?global_id=SL0608756247&doc_id=5771941
Title Description Comments:

Olin IEW-1R Capture Issue Comment Response re: Annual Groundwater Monitoring Report

Action Type: Enforcement/Orders
Action Date: 5/9/2013
Received Issue Date: 5/9/2013
Action: 13267 Monitoring Program
Doc Link: http://geotracker.waterboards.ca.gov/view_documents?global_id=SL0608756247&enforcement_id=6159042&temptable=ENFORCEMENT
Title Description Comments:

QAPP Revision

Action Type: Response Requested - Other
Action Date: 5/9/2013
Received Issue Date: 5/9/2013
Action: Other Report / Document
Doc Link: http://geotracker.waterboards.ca.gov/view_documents_all?global_id=SL0608756247&doc_id=5770708
Title Description Comments:

Records Review and Recommended Response; Database Update of Wells Installed in Llagas

Action Type: Other Regulatory Actions
Action Date: 5/1/2013
Received Issue Date: 5/1/2013
Action: Staff Letter
Doc Link: http://geotracker.waterboards.ca.gov/view_documents?global_id=SL0608756247&enforcement_id=6157879&temptable=ENFORCEMENT
Title Description Comments:

RESPONSE TO ANNUAL CLEANUP PROGRESS REPORT, FOURTH QUARTER 2012 GROUNDWATER MONITORING REPORT, AND FIVE-YEAR STATUS REPORT AND EFFECTIVENESS EVALUATION.

Action Type: Enforcement/Orders
Action Date: 5/1/2013
Received Issue Date: 5/1/2013
Action: 13267 Monitoring Program
Doc Link: http://geotracker.waterboards.ca.gov/view_documents?global_id=SL0608756247&enforcement_id=6159039&temptable=ENFORCEMENT
Title Description Comments:

Monitoring well suspension request

Action Type: Other Regulatory Actions

Action Date: 3/22/2013
Received Issue Date: 3/22/2013
Action: Staff Letter
Doc Link: http://geotracker.waterboards.ca.gov/view_documents?global_id=SL0608756247&enforcement_id=6154122&temptable=ENFORCEMENT
Title Description Comments:

RESPONSE TO FEBRUARY 22, 2013 REPLACEMENT WATER MONITORING FREQUENCY REVISION REQUEST

Action Type: Other Regulatory Actions
Action Date: 3/8/2013
Received Issue Date: 3/8/2013
Action: Staff Letter
Doc Link: http://geotracker.waterboards.ca.gov/view_documents?global_id=SL0608756247&enforcement_id=6151656&temptable=ENFORCEMENT
Title Description Comments:

CONDITIONAL CONCURRENCE WITH FIRST BASELINE SAMPLING EVENT RESULTS AND RECOMMENDATIONS FOR THE GRADIENT DRIVEN REMEDIATION PILOT STUDY

Action Type: Other Regulatory Actions
Action Date: 2/13/2013
Received Issue Date: 2/13/2013
Action: Staff Letter
Doc Link: http://geotracker.waterboards.ca.gov/view_documents?global_id=SL0608756247&enforcement_id=6149666&temptable=ENFORCEMENT
Title Description Comments:

RESPONSE TO OLIN'S PHASE 27 TERMINATION OF REPLACEMENT WATER REQUEST

Action Type: Response Requested - Reports
Action Date: *2/13/2013
Received Issue Date: 2/13/2013
Action: Monitoring Report - Quarterly
Doc Link:
Title Description Comments:

- Staff gave a verbal OK allowing (no enforcement recommendation)late submittal of the annual report

Action Type: Enforcement/Orders
Action Date: 1/25/2013
Received Issue Date: 1/25/2013
Action: 13267 Monitoring Program
Doc Link: http://geotracker.waterboards.ca.gov/view_documents?global_id=SL0608756247&enforcement_id=6148017&temptable=ENFORCEMENT
Title Description Comments:

Monitoring and Reporting Program (Revised)

Action Type: Response Requested - Reports
Action Date: 10/30/2012
Received Issue Date: 10/30/2012
Action: Monitoring Report - Quarterly
Doc Link:
Title Description Comments:

Action Type: Response Requested - Reports
Action Date: 10/19/2012
Received Issue Date: 10/19/2012
Action: Interim Remedial Action Report
Doc Link:
Title Description Comments:

CAO No. R3-2007-0077 Commissioning Report

Action Type: Response Requested - Reports
Action Date: 10/19/2012
Received Issue Date: 10/19/2012
Action: Remedial Investigation Report
Doc Link: http://geotracker.waterboards.ca.gov/view_documents_all?global_id=SL0608756247&doc_id=5755901
Title Description Comments:

Commissioning Report for the Aquifer Containment and Cleanup System

Action Type: Other Regulatory Actions
Action Date: 9/28/2012
Received Issue Date: 9/28/2012
Action: Staff Letter
Doc Link: http://geotracker.waterboards.ca.gov/view_documents?global_id=SL0608756247&enforcement_id=6139090&temptable=ENFORCEMENT
Title Description Comments:

CONCURRENCE WITH LABORATORY DETECTION LIMITS FOR GRADIENT DRIVEN REMEDIATION PILOT STUDY

Action Type: Other Regulatory Actions
Action Date: 9/12/2012
Received Issue Date: 9/12/2012
Action: Staff Letter
Doc Link: http://geotracker.waterboards.ca.gov/view_documents?global_id=SL0608756247&enforcement_id=6138216&temptable=ENFORCEMENT
Title Description Comments:

RESPONSE TO AUGUST 16, 2012 REPLACEMENT WATER MONITORING FREQUENCY REVISION REQUEST - ANNUAL

Action Type: Other Regulatory Actions
Action Date: 9/12/2012
Received Issue Date: 9/12/2012
Action: Staff Letter
Doc Link: http://geotracker.waterboards.ca.gov/view_documents?global_id=SL0608756247&enforcement_id=6138214&temptable=ENFORCEMENT
Title Description Comments:

RESPONSE TO SEPTEMBER 4, 2012 REPLACEMENT WATER MONITORING FREQUENCY REVISION REQUEST - BIMONTHLY

Action Type: Other Regulatory Actions
Action Date: 9/12/2012
Received Issue Date: 9/12/2012
Action: Staff Letter
Doc Link: http://geotracker.waterboards.ca.gov/view_documents?global_id=SL0608756247&enforcement_id=6138215&temptable=ENFORCEMENT
Title Description Comments:

RESPONSE TO AUGUST 16, 2012 REPLACEMENT WATER MONITORING FREQUENCY REVISION REQUEST - SEMIANNUAL

Action Type: Agreements
Action Date: 9/7/2012
Received Issue Date: 9/7/2012
Action: Cost Recovery Agreement / N. of Reimbursement
Doc Link: http://geotracker.waterboards.ca.gov/view_documents?global_id=SL0608756247&enforcement_id=6138139&temptable=ENFORCEMENT
Title Description Comments:

ANNUAL ESTIMATE FOR CLEANUP OVERSIGHT

Action Type: Response Requested - Other
Action Date: 6/1/2012
Received Issue Date: 6/1/2012
Action: Correspondence
Doc Link: http://geotracker.waterboards.ca.gov/view_documents_all?global_id=SL0608756247&doc_id=5738142

Title Description Comments:

AMEC Response to WB Comments (Email and Figures)

Action Type: Response Requested - Other
Action Date: 6/1/2012
Received Issue Date: 6/1/2012
Action: Correspondence
Doc Link: http://geotracker.waterboards.ca.gov/view_documents_all?global_id=SL0608756247&doc_id=5738144
Title Description Comments:

AMEC Onsite Soil Management (Email and Attachments)

Action Type: Response Requested - Other
Action Date: 5/31/2012
Received Issue Date: 5/31/2012
Action: Correspondence
Doc Link: http://geotracker.waterboards.ca.gov/view_documents_all?global_id=SL0608756247&doc_id=5738141
Title Description Comments:

May Construction Update Email and Pictures

Action Type: Other Regulatory Actions
Action Date: 5/14/2012
Received Issue Date: 5/14/2012
Action: Technical Correspondence / Assistance / Other
Doc Link: http://geotracker.waterboards.ca.gov/view_documents?global_id=SL0608756247&enforcement_id=6122173&temptable=ENFORCEMENT
Title Description Comments:

Comments on 2011 Annual and 1Q2012 SMR Reports: Email and Figure

Action Type: Response Requested - Reports
Action Date: 5/10/2012
Received Issue Date: 5/10/2012
Action: Pilot Study/ Treatability Report
Doc Link: http://geotracker.waterboards.ca.gov/view_documents_all?global_id=SL0608756247&doc_id=5738183
Title Description Comments:

Final Gradient Driven Remediation Pilot Study Work Plan

Action Type: Other Regulatory Actions
Action Date: 4/30/2012
Received Issue Date: 4/30/2012
Action: Technical Correspondence / Assistance / Other
Doc Link: http://geotracker.waterboards.ca.gov/view_documents?global_id=SL0608756247&enforcement_id=6121128&temptable=ENFORCEMENT
Title Description Comments:

Olin Material Management Notification

Action Type: Response Requested - Other
Action Date: 4/17/2012
Received Issue Date: 4/17/2012
Action: Correspondence
Doc Link:
Title Description Comments:

Olin Material Management Notification

Action Type: Other Regulatory Actions
Action Date: 4/12/2012
Received Issue Date: 4/12/2012
Action: Staff Letter

Doc Link: http://geotracker.waterboards.ca.gov/view_documents?global_id=SL0608756247&enforcement_id=6118552&temptable=ENFORCEMENT
Title Description Comments:

Response to Gradient Driven Remediation Work Plan

Action Type: Other Regulatory Actions
Action Date: 3/9/2012
Received Issue Date: 3/9/2012
Action: Staff Letter
Doc Link: http://geotracker.waterboards.ca.gov/view_documents?global_id=SL0608756247&enforcement_id=6116143&temptable=ENFORCEMENT
Title Description Comments:

Response to 2/6/2012 Replacement Water Monitoring Frequency Revision Request (1Q2012, Annual Sampling Evaluation)

Action Type: Other Regulatory Actions
Action Date: 3/9/2012
Received Issue Date: 3/9/2012
Action: Staff Letter
Doc Link: http://geotracker.waterboards.ca.gov/view_documents?global_id=SL0608756247&enforcement_id=6116144&temptable=ENFORCEMENT
Title Description Comments:

Response to 2/6/2012 Replacement Water Monitoring Frequency Revision Request (1Q2012, Semiannual Sampling Evaluation)

Action Type: Response Requested - Reports
Action Date: 2/28/2012
Received Issue Date: 2/28/2012
Action: Well Installation Report
Doc Link: http://geotracker.waterboards.ca.gov/view_documents_all?global_id=SL0608756247&doc_id=5733725
Title Description Comments:

Aquifer Containment and Cleanup System Injection Wells Installation Report

Action Type: Response Requested - Other
Action Date: 2/6/2012
Received Issue Date: 2/6/2012
Action: Correspondence
Doc Link: http://geotracker.waterboards.ca.gov/view_documents_all?global_id=SL0608756247&doc_id=5733493
Title Description Comments:

09S03E34C004 RWP Removal Request

Action Type: Response Requested - Other
Action Date: 2/6/2012
Received Issue Date: 2/6/2012
Action: Correspondence
Doc Link: http://geotracker.waterboards.ca.gov/view_documents_all?global_id=SL0608756247&doc_id=5733497
Title Description Comments:

1Q2012 Semiannual RWP Analysis-Request for Sampling Frequency Revision

Action Type: Response Requested - Other
Action Date: 2/6/2012
Received Issue Date: 2/6/2012
Action: Correspondence
Doc Link: http://geotracker.waterboards.ca.gov/view_documents_all?global_id=SL0608756247&doc_id=5733496
Title Description Comments:

1Q2012 Annual RWP Analysis-Request for Sampling Frequency Revision

Action Type: Enforcement/Orders
Action Date: 12/23/2011

Received Issue Date: 12/23/2011
Action: 13267 Monitoring Program
Doc Link: http://geotracker.waterboards.ca.gov/view_documents?global_id=SL0608756247&enforcement_id=6116130&temptable=ENFORCEMENT
Title Description Comments:

Updated MRP R3-2008-0028

Action Type: Response Requested - Workplans
Action Date: 12/22/2011
Received Issue Date: 12/22/2011
Action: Well Installation Workplan
Doc Link: http://geotracker.waterboards.ca.gov/view_documents_all?global_id=SL0608756247&doc_id=5733483
Title Description Comments:

ACS Injection Wells Work Plan

Action Type: Response Requested - Other
Action Date: 12/20/2011
Received Issue Date: 12/20/2011
Action: Correspondence
Doc Link: http://geotracker.waterboards.ca.gov/view_documents_all?global_id=SL0608756247&doc_id=5734629
Title Description Comments:

09S03E35M006 IX Discontinuation

Action Type: Response Requested - Other
Action Date: 12/19/2011
Received Issue Date: 12/19/2011
Action: Correspondence
Doc Link: http://geotracker.waterboards.ca.gov/view_documents_all?global_id=SL0608756247&doc_id=5734632
Title Description Comments:

Domestic RWP in the Butterfield Extension

Action Type: Other Regulatory Actions
Action Date: 12/14/2011
Received Issue Date: 12/14/2011
Action: Staff Letter
Doc Link: http://geotracker.waterboards.ca.gov/view_documents?global_id=SL0608756247&enforcement_id=6115115&temptable=ENFORCEMENT
Title Description Comments:

RESPONSE TO NOVEMBER 16, 2011 MONITORING FREQUENCY CHANGE AND TERMINATION OF ION-EXCHANGE TREATMENT REQUEST

Action Type: Other Regulatory Actions
Action Date: 12/13/2011
Received Issue Date: 12/13/2011
Action: Staff Letter
Doc Link: http://geotracker.waterboards.ca.gov/view_documents?global_id=SL0608756247&enforcement_id=6115109&temptable=ENFORCEMENT
Title Description Comments:

TERMINATION OF ION EXCHANGE TREATMENT FOR DOMESTIC WELL NO. 09S03E34H005 (COSTA WELL)

Action Type: Response Requested - Other
Action Date: 12/5/2011
Received Issue Date: 12/5/2011
Action: Correspondence
Doc Link: http://geotracker.waterboards.ca.gov/view_documents_all?global_id=SL0608756247&doc_id=5734639
Title Description Comments:

ACS Permitting Update Email

Action Type: Response Requested - Other
Action Date: 11/22/2011
Received Issue Date: 11/22/2011
Action: Correspondence
Doc Link: http://geotracker.waterboards.ca.gov/view_documents_all?global_id=SL0608756247&doc_id=5734643
Title Description Comments:

Roger Costa IX System Removal Email

Action Type: Response Requested - Other
Action Date: 11/16/2011
Received Issue Date: 11/16/2011
Action: Correspondence
Doc Link: http://geotracker.waterboards.ca.gov/view_documents_all?global_id=SL0608756247&doc_id=5734646
Title Description Comments:

Replacement Water Request - Well ID 09S03EM006

Action Type: Response Requested - Other
Action Date: 11/16/2011
Received Issue Date: 11/16/2011
Action: Other Report / Document
Doc Link: http://geotracker.waterboards.ca.gov/view_documents_all?global_id=SL0608756247&doc_id=5734645
Title Description Comments:

Sampling and Analysis Plan

Action Type: Other Regulatory Actions
Action Date: 11/14/2011
Received Issue Date: 11/14/2011
Action: Staff Letter
Doc Link: http://geotracker.waterboards.ca.gov/view_documents?global_id=SL0608756247&enforcement_id=6118568&temptable=ENFORCEMENT
Title Description Comments:

Response to Olin's Phase 26 Termination of Replacement Water and Proposed Post-Termination Monitoring Freqeuncy Request

Action Type: Other Regulatory Actions
Action Date: 11/14/2011
Received Issue Date: 11/14/2011
Action: Staff Letter
Doc Link: http://geotracker.waterboards.ca.gov/view_documents?global_id=SL0608756247&enforcement_id=6118566&temptable=ENFORCEMENT
Title Description Comments:

Response to 11/3/2011 Replacement Water Monitoring Frequency Revisoin Request

Action Type: Response Requested - Other
Action Date: 11/4/2011
Received Issue Date: 11/4/2011
Action: Other Report / Document
Doc Link: http://geotracker.waterboards.ca.gov/view_documents_all?global_id=SL0608756247&doc_id=5734672
Title Description Comments:

Phase 26 Replacement Water Termination Request

Action Type: Response Requested - Other
Action Date: 11/3/2011
Received Issue Date: 11/3/2011
Action: Other Report / Document
Doc Link: http://geotracker.waterboards.ca.gov/view_documents_all?global_id=SL0608756247&doc_id=5729826
Title Description Comments:

October 2011, Bimonthly Sampling Evaluation

Action Type: Other Regulatory Actions
Action Date: 10/25/2011
Received Issue Date: 10/25/2011
Action: Technical Correspondence / Assistance / Other
Doc Link: http://geotracker.waterboards.ca.gov/view_documents?global_id=SL0608756247&enforcement_id=6118562&temptable=ENFORCEMENT
Title Description Comments:

Tennant Well Shut Down Email

Action Type: Other Regulatory Actions
Action Date: 10/13/2011
Received Issue Date: 10/13/2011
Action: Staff Letter
Doc Link: http://geotracker.waterboards.ca.gov/view_documents?global_id=SL0608756247&enforcement_id=6118605&temptable=ENFORCEMENT
Title Description Comments:

Response to 9/12/2011 Replacement Water Monitoring Frequency Revision Request

Action Type: Other Regulatory Actions
Action Date: 10/6/2011
Received Issue Date: 10/6/2011
Action: Staff Letter
Doc Link: http://geotracker.waterboards.ca.gov/view_documents?global_id=SL0608756247&enforcement_id=6100803&temptable=ENFORCEMENT
Title Description Comments:

Staff comments and responses on 1Q/2Q11 SMR

Action Type: Other Regulatory Actions
Action Date: 9/14/2011
Received Issue Date: 9/14/2011
Action: Staff Letter
Doc Link: http://geotracker.waterboards.ca.gov/view_documents?global_id=SL0608756247&enforcement_id=6118617&temptable=ENFORCEMENT
Title Description Comments:

Response to 8/23/2011 Replacement Water Monitoring Frequency Revision Request

Action Type: Other Regulatory Actions
Action Date: 9/14/2011
Received Issue Date: 9/14/2011
Action: Staff Letter
Doc Link: http://geotracker.waterboards.ca.gov/view_documents?global_id=SL0608756247&enforcement_id=6118611&temptable=ENFORCEMENT
Title Description Comments:

Concurrence with the Updated Project Schedule for Construction of the Aquifer Containment System

Action Type: Other Regulatory Actions
Action Date: 9/14/2011
Received Issue Date: 9/14/2011
Action: Staff Letter
Doc Link: http://geotracker.waterboards.ca.gov/view_documents?global_id=SL0608756247&enforcement_id=6118619&temptable=ENFORCEMENT
Title Description Comments:

Response to 8/31/2011 Replacement Water Monitoring Frequency Revision Request

Action Type: Response Requested - Other
Action Date: 9/13/2011
Received Issue Date: 9/13/2011
Action: Correspondence

Doc Link: http://geotracker.waterboards.ca.gov/view_documents_all?global_id=SL0608756247&doc_id=5729347
Title Description Comments:

Amended ACS Construction Schedule Olin/Standard Fusee Site, Morgan Hill, CA

Action Type: Response Requested - Other
Action Date: 9/12/2011
Received Issue Date: 9/12/2011
Action: Other Report / Document
Doc Link: http://geotracker.waterboards.ca.gov/view_documents_all?global_id=SL0608756247&doc_id=5729353
Title Description Comments:

Request to Revise Sampling Frequency - 3Q2011 Annual

Action Type: Response Requested - Other
Action Date: 8/31/2011
Received Issue Date: 8/31/2011
Action: Other Report / Document
Doc Link: http://geotracker.waterboards.ca.gov/view_documents_all?global_id=SL0608756247&doc_id=5729328
Title Description Comments:

Concurrence to Revise Sampling Frequency

Action Type: Response Requested - Other
Action Date: 8/23/2011
Received Issue Date: 8/23/2011
Action: Other Report / Document
Doc Link: http://geotracker.waterboards.ca.gov/view_documents_all?global_id=SL0608756247&doc_id=5729315
Title Description Comments:

Concurrence to Revise Sampling Frequency

Action Type: Other Regulatory Actions
Action Date: 8/23/2011
Received Issue Date: 8/23/2011
Action: Staff Letter
Doc Link: http://geotracker.waterboards.ca.gov/view_documents?global_id=SL0608756247&enforcement_id=6118614&temptable=ENFORCEMENT
Title Description Comments:

Response to 8/23/2011 Replacement Water Monitoring Frequency Revision Request

Action Type: Response Requested - Other
Action Date: 8/19/2011
Received Issue Date: 8/19/2011
Action: Correspondence
Doc Link: http://geotracker.waterboards.ca.gov/view_documents_all?global_id=SL0608756247&doc_id=5725284
Title Description Comments:

Notification of onsite extraction well shutdown

Action Type: Response Requested - Reports
Action Date: 7/29/2011
Received Issue Date: 7/29/2011
Action: Monitoring Report - Quarterly
Doc Link: http://geotracker.waterboards.ca.gov/view_documents_all?global_id=SL0608756247&doc_id=5734682
Title Description Comments:

Second Quarter 2011 Groundwater Monitoring Report

Action Type: Enforcement/Orders
Action Date: 7/22/2011
Received Issue Date: 7/22/2011
Action: 13267 Requirement

Doc Link: http://geotracker.waterboards.ca.gov/view_documents?global_id=SL0608756247&enforcement_id=6093938&temptable=ENFORCEMENT
Title Description Comments:

WB Response to Annual Cleanup Progress Report and 4Q 2010 GW Monitoring Report

Action Type: Other Regulatory Actions
Action Date: 7/19/2011
Received Issue Date: 7/19/2011
Action: Staff Letter
Doc Link: http://geotracker.waterboards.ca.gov/view_documents?global_id=SL0608756247&enforcement_id=6118628&temptable=ENFORCEMENT
Title Description Comments:

Letter of Adoption of the Waste Discharge Requirements Order No. R3-2011-0209 for the Olin Treated Groundwater Reinjection Facility

Action Type: Enforcement/Orders
Action Date: 7/15/2011
Received Issue Date: 7/15/2011
Action: Waste Discharge Requirements
Doc Link: http://geotracker.waterboards.ca.gov/view_documents?global_id=SL0608756247&enforcement_id=6094095&temptable=ENFORCEMENT
Title Description Comments:

WDR R3-2011-0209 Signed and letter of transmittal

Action Type: Enforcement/Orders
Action Date: 7/5/2011
Received Issue Date: 7/5/2011
Action: 13267 Monitoring Program
Doc Link: http://geotracker.waterboards.ca.gov/view_documents?global_id=SL0608756247&enforcement_id=6093929&temptable=ENFORCEMENT
Title Description Comments:

Response to 6-23-2011 Monitoring Frequency Revision Request

Action Type: Enforcement/Orders
Action Date: 7/5/2011
Received Issue Date: 7/5/2011
Action: 13267 Monitoring Program
Doc Link: http://geotracker.waterboards.ca.gov/view_documents?global_id=SL0608756247&enforcement_id=6093927&temptable=ENFORCEMENT
Title Description Comments:

Response to 6-7-2011 Monitoring Frequency Revision Request

Action Type: Notices
Action Date: 6/30/2011
Received Issue Date: 6/30/2011
Action: Letter - Notice
Doc Link: http://geotracker.waterboards.ca.gov/view_documents?global_id=SL0608756247&enforcement_id=6093937&temptable=ENFORCEMENT
Title Description Comments:

Agenda Item Announcement for 7-14-2011 Board Meeting

Action Type: Response Requested - Other
Action Date: 6/27/2011
Received Issue Date: 6/27/2011
Action: Other Report / Document
Doc Link: http://geotracker.waterboards.ca.gov/view_documents_all?global_id=SL0608756247&doc_id=5718415
Title Description Comments:

ERG Response to Comments on 100% Design Report

Action Type: Response Requested - Other
Action Date: 6/23/2011
Received Issue Date: 6/23/2011
Action: Other Report / Document
Doc Link: http://geotracker.waterboards.ca.gov/view_documents_all?global_id=SL0608756247&doc_id=5718412
Title Description Comments:

6-23-2011 Monitroing Frequency Revision Request

Action Type: Other Regulatory Actions
Action Date: 6/13/2011
Received Issue Date: 6/13/2011
Action: Staff Letter
Doc Link: http://geotracker.waterboards.ca.gov/view_documents?global_id=SL0608756247&enforcement_id=6118632&temptable=ENFORCEMENT
Title Description Comments:

Response to 100% Engineering Design Report for the Aquifer Containment and Cleanup System

Action Type: Response Requested - Other
Action Date: 6/7/2011
Received Issue Date: 6/7/2011
Action: Other Report / Document
Doc Link: http://geotracker.waterboards.ca.gov/view_documents_all?global_id=SL0608756247&doc_id=5718411
Title Description Comments:

6-7-2011 Monitoring Frequency Revision Request

Action Type: Other Regulatory Actions
Action Date: 5/31/2011
Received Issue Date: 5/31/2011
Action: Technical Correspondence / Assistance / Other
Doc Link: http://geotracker.waterboards.ca.gov/view_documents?global_id=SL0608756247&enforcement_id=6093920&temptable=ENFORCEMENT
Title Description Comments:

SCVWD Comments on 100% Design Report

Action Type: Response Requested - Other
Action Date: 5/16/2011
Received Issue Date: 5/16/2011
Action: Correspondence
Doc Link: http://geotracker.waterboards.ca.gov/view_documents_all?global_id=SL0608756247&doc_id=5715202
Title Description Comments:

Letter of Concern about City Operation of Tennant Avenue Municipal Supply Well

Action Type: Response Requested - Workplans
Action Date: 4/29/2011
Received Issue Date: 4/29/2011
Action: Pilot Study / Treatability Workplan
Doc Link: http://geotracker.waterboards.ca.gov/view_documents_all?global_id=SL0608756247&doc_id=5722351
Title Description Comments:

Gradient Driven Remediation Pilot Study Work Plan

Action Type: Response Requested - Reports
Action Date: 4/29/2011
Received Issue Date: 4/29/2011
Action: Monitoring Report - Quarterly
Doc Link: http://geotracker.waterboards.ca.gov/view_documents_all?global_id=SL0608756247&doc_id=5734705
Title Description Comments:

First Quarter 2011 Groundwater Monitoring Report

Action Type: Enforcement/Orders
Action Date: 4/22/2011
Received Issue Date: 4/22/2011
Action: 13267 Monitoring Program
Doc Link: http://geotracker.waterboards.ca.gov/view_documents?global_id=SL0608756247&enforcement_id=6087221&temptable=ENFORCEMENT
Title Description Comments:

WB Response to 3.9.2011 Replacement Water Mon. Freq. Rev. Request

Action Type: Enforcement/Orders
Action Date: 4/22/2011
Received Issue Date: 4/22/2011
Action: Clean-up and Abatement Order
Doc Link: http://geotracker.waterboards.ca.gov/view_documents?global_id=SL0608756247&enforcement_id=6087217&temptable=ENFORCEMENT
Title Description Comments:

Operation of Tennant Well

Action Type: Enforcement/Orders
Action Date: 4/20/2011
Received Issue Date: 4/20/2011
Action: Clean-up and Abatement Order
Doc Link: http://geotracker.waterboards.ca.gov/view_documents?global_id=SL0608756247&enforcement_id=6087214&temptable=ENFORCEMENT
Title Description Comments:

Public Notice and draft WDR for Onsite Reinjection of Treated Groundwater

Action Type: Response Requested - Workplans
Action Date: 4/20/2011
Received Issue Date: 4/29/2011
Action: CAP/RAP - Final Remediation / Design Plan
Doc Link: http://geotracker.waterboards.ca.gov/view_documents_all?global_id=SL0608756247&doc_id=5756913
Title Description Comments:

100% ENGINEERING DESIGN REPORT FOR THE AQUIFER CONTAINMENT & CLEANUP SYSTEM

Action Type: Response Requested - Other
Action Date: 4/11/2011
Received Issue Date: 4/11/2011
Action: Correspondence
Doc Link: http://geotracker.waterboards.ca.gov/view_documents_all?global_id=SL0608756247&doc_id=5715189
Title Description Comments:

Termination of Perchlorate Background and Source Study

Action Type: Enforcement/Orders
Action Date: 4/8/2011
Received Issue Date: 4/8/2011
Action: Clean-up and Abatement Order
Doc Link: http://geotracker.waterboards.ca.gov/view_documents?global_id=SL0608756247&enforcement_id=6083733&temptable=ENFORCEMENT
Title Description Comments:

WB Response to Phase 25 BWT Request

Action Type: Enforcement/Orders
Action Date: 3/28/2011
Received Issue Date: 3/28/2011
Action: Clean-up and Abatement Order

Doc Link: http://geotracker.waterboards.ca.gov/view_documents?global_id=SL0608756247&enforcement_id=6087211&temptable=ENFORCEMENT
Title Description Comments:

Olin Response to WB Comments on 2Q/3Q 2010 GMRs

Action Type: Enforcement/Orders
Action Date: 3/9/2011
Received Issue Date: 3/9/2011
Action: 13267 Monitoring Program
Doc Link: http://geotracker.waterboards.ca.gov/view_documents?global_id=SL0608756247&enforcement_id=6083729&temptable=ENFORCEMENT
Title Description Comments:

1Q2011 Analysis Monitoring Frequency Revision Request

Action Type: Enforcement/Orders
Action Date: 3/9/2011
Received Issue Date: 3/9/2011
Action: Clean-up and Abatement Order
Doc Link: http://geotracker.waterboards.ca.gov/view_documents?global_id=SL0608756247&enforcement_id=6083730&temptable=ENFORCEMENT
Title Description Comments:

Phase 25 Bottled Water Termination Request

Action Type: Response Requested - Other
Action Date: 3/8/2011
Received Issue Date: 3/8/2011
Action: Correspondence
Doc Link: http://geotracker.waterboards.ca.gov/view_documents_all?global_id=SL0608756247&doc_id=5715190
Title Description Comments:

SCVWD Response to Olin's Request to Participate in District TGRR Program

Action Type: Response Requested - Reports
Action Date: 2/24/2011
Received Issue Date: 2/24/2011
Action: CEQA Reports
Doc Link: http://geotracker.waterboards.ca.gov/view_documents_all?global_id=SL0608756247&doc_id=5707362
Title Description Comments:

Mitigated Negative Declaration for Aquifer Contaiment and Cleanup System

Action Type: Enforcement/Orders
Action Date: 2/2/2011
Received Issue Date: 2/2/2011
Action: Clean-up and Abatement Order
Doc Link: http://geotracker.waterboards.ca.gov/view_documents?global_id=SL0608756247&enforcement_id=6085602&temptable=ENFORCEMENT
Title Description Comments:

Phase 24 Bottled Water Termination Request Response

Action Type: Enforcement/Orders
Action Date: 2/2/2011
Received Issue Date: 2/2/2011
Action: Clean-up and Abatement Order
Doc Link: http://geotracker.waterboards.ca.gov/view_documents?global_id=SL0608756247&enforcement_id=6085606&temptable=ENFORCEMENT
Title Description Comments:

Response To The Proposed Location Of Intermeidate Aquifer Replacement Extraction Well IEW-1R

Action Type: Enforcement/Orders
Action Date: 1/31/2011
Received Issue Date: 1/31/2011
Action: Clean-up and Abatement Order
Doc Link: http://geotracker.waterboards.ca.gov/view_documents?global_id=SL0608756247&enforcement_id=6085134&temptable=ENFORCEMENT
Title Description Comments:

IEW-1R Letter

Action Type: Enforcement/Orders
Action Date: 1/31/2011
Received Issue Date: 1/31/2011
Action: 13267 Monitoring Program
Doc Link: http://geotracker.waterboards.ca.gov/view_documents?global_id=SL0608756247&enforcement_id=6087884&temptable=ENFORCEMENT
Title Description Comments:

CHP US 101 Northbound Weigh Station Well (10S03E12R006)

Action Type: Enforcement/Orders
Action Date: 1/19/2011
Received Issue Date: 1/19/2011
Action: 13267 Monitoring Program
Doc Link: http://geotracker.waterboards.ca.gov/view_documents?global_id=SL0608756247&enforcement_id=6085596&temptable=ENFORCEMENT
Title Description Comments:

Official Rescision of Monthly Progress Reports

Action Type: Other Regulatory Actions
Action Date: 1/10/2011
Received Issue Date: 1/10/2011
Action: Staff Letter
Doc Link: http://geotracker.waterboards.ca.gov/view_documents?global_id=SL0608756247&enforcement_id=6085535&temptable=ENFORCEMENT
Title Description Comments:

Letter to MH Times Editor-Correction

Action Type: Enforcement/Orders
Action Date: 1/5/2011
Received Issue Date: 1/5/2011
Action: Clean-up and Abatement Order
Doc Link: http://geotracker.waterboards.ca.gov/view_documents?global_id=SL0608756247&enforcement_id=6085533&temptable=ENFORCEMENT
Title Description Comments:

Phase 24 Bottled Water Termination Request

Action Type: Enforcement/Orders
Action Date: 12/21/2010
Received Issue Date: 12/21/2010
Action: 13267 Monitoring Program
Doc Link: http://geotracker.waterboards.ca.gov/view_documents?global_id=SL0608756247&enforcement_id=6085528&temptable=ENFORCEMENT
Title Description Comments:

Waterboard 2nd & 3rd Quarter Monitoring Report Response

Action Type: Enforcement/Orders
Action Date: 12/16/2010
Received Issue Date: 12/16/2010
Action: Clean-up and Abatement Order
Doc Link: http://geotracker.waterboards.ca.gov/view_documents?global_id=SL0608756247&enforcement_id=6084817&temp

table=ENFORCEMENT

Title Description Comments:

Water Board Response to the Intermediate Aquifer Extraction Well (IEW-1R) Work Plan

Action Type: Response Requested - Other
Action Date: 12/14/2010
Received Issue Date: 12/14/2010
Action: Other Report / Document
Doc Link: http://geotracker.waterboards.ca.gov/view_documents_all?global_id=SL0608756247&doc_id=5842247
Title Description Comments:

Presentation Slides

Action Type: Enforcement/Orders
Action Date: 12/10/2010
Received Issue Date: 12/10/2010
Action: Clean-up and Abatement Order
Doc Link: http://geotracker.waterboards.ca.gov/view_documents?global_id=SL0608756247&enforcement_id=6085871&temptable=ENFORCEMENT
Title Description Comments:

Final Well Installation Work Plan

Action Type: Enforcement/Orders
Action Date: 12/8/2010
Received Issue Date: 12/8/2010
Action: 13267 Monitoring Program
Doc Link: http://geotracker.waterboards.ca.gov/view_documents?global_id=SL0608756247&enforcement_id=6084816&temptable=ENFORCEMENT
Title Description Comments:

FINAL Progress Report #100-11/2010

Action Type: Enforcement/Orders
Action Date: 12/7/2010
Received Issue Date: 12/7/2010
Action: Clean-up and Abatement Order
Doc Link: http://geotracker.waterboards.ca.gov/view_documents?global_id=SL0608756247&enforcement_id=6083731&temptable=ENFORCEMENT
Title Description Comments:

Discharge Summary Report for Well DEW-2 MORGAN_HILL

Action Type: Enforcement/Orders
Action Date: 12/3/2010
Received Issue Date: 12/3/2010
Action: Clean-up and Abatement Order
Doc Link: http://geotracker.waterboards.ca.gov/view_documents?global_id=SL0608756247&enforcement_id=6083727&temptable=ENFORCEMENT
Title Description Comments:

LETTER REPORT: DEW-2 (no encl.)

Action Type: Other Regulatory Actions
Action Date: 11/23/2010
Received Issue Date: 11/23/2010
Action: Staff Letter
Doc Link: http://geotracker.waterboards.ca.gov/view_documents?global_id=SL0608756247&enforcement_id=6084815&temptable=ENFORCEMENT
Title Description Comments:

Water Board Response to the Remedial Design Status Update

Action Type: Enforcement/Orders
Action Date: 11/19/2010
Received Issue Date: 11/19/2010
Action: 13267 Monitoring Program
Doc Link: http://geotracker.waterboards.ca.gov/view_documents?global_id=SL0608756247&enforcement_id=6084814&temptable=ENFORCEMENT
Title Description Comments:

Water Board response to 10-25-2010 BW Monitoring Frequency Revision Request

Action Type: Other Regulatory Actions
Action Date: 11/17/2010
Received Issue Date: 11/17/2010
Action: Site Visit / Inspection / Sampling
Doc Link: http://geotracker.waterboards.ca.gov/view_documents?global_id=SL0608756247&enforcement_id=6085598&temptable=ENFORCEMENT
Title Description Comments:

CHP Inspection Station Gilroy

Action Type: Enforcement/Orders
Action Date: 10/29/2010
Received Issue Date: 10/29/2010
Action: 13267 Monitoring Program
Doc Link: http://geotracker.waterboards.ca.gov/view_documents?global_id=SL0608756247&enforcement_id=6069494&temptable=ENFORCEMENT
Title Description Comments:

Reponse to October 4, 2010 Monitoring Frequency Revision Request

Action Type: Other Regulatory Actions
Action Date: 10/29/2010
Received Issue Date: 10/29/2010
Action: Staff Letter
Doc Link: http://geotracker.waterboards.ca.gov/view_documents?global_id=SL0608756247&enforcement_id=6118641&temptable=ENFORCEMENT
Title Description Comments:

Response to 9.29.2010 Replacement Water Program Monintoring Frequency Revision Request

Action Type: Enforcement/Orders
Action Date: 10/25/2010
Received Issue Date: 10/25/2010
Action: 13267 Monitoring Program
Doc Link: http://geotracker.waterboards.ca.gov/view_documents?global_id=SL0608756247&enforcement_id=6069493&temptable=ENFORCEMENT
Title Description Comments:

Request to Revise Sampling Frequency - 3Q2010 Annual Analysis

Action Type: Enforcement/Orders
Action Date: 10/13/2010
Received Issue Date: 10/13/2010
Action: 13267 Monitoring Program
Doc Link: http://geotracker.waterboards.ca.gov/view_documents?global_id=SL0608756247&enforcement_id=6069489&temptable=ENFORCEMENT
Title Description Comments:

Phase 23 BWT Reponse

Action Type: Enforcement/Orders
Action Date: 10/6/2010
Received Issue Date: 10/6/2010
Action: 13267 Monitoring Program
Doc Link: http://geotracker.waterboards.ca.gov/view_documents?global_id=SL0608756247&enforcement_id=6069487&temp

table=ENFORCEMENT

Title Description Comments:

FINAL Progress Rpt #98 - September 2010

Action Type: Enforcement/Orders
Action Date: 10/4/2010
Received Issue Date: 10/4/2010
Action: 13267 Monitoring Program
Doc Link: http://geotracker.waterboards.ca.gov/view_documents?global_id=SL0608756247&enforcement_id=6069482&temptable=ENFORCEMENT
Title Description Comments:

Executive Officer Concurrence to Revise Sampling Frequency

Action Type: Response Requested - Other
Action Date: 9/29/2010
Received Issue Date: 9/29/2010
Action: Other Report / Document
Doc Link: http://geotracker.waterboards.ca.gov/view_documents_all?global_id=SL0608756247&doc_id=5697797
Title Description Comments:

Executive Officer Concurrence to Revise Sampling Frequency

Action Type: Response Requested - Workplans
Action Date: 9/20/2010
Received Issue Date: 9/20/2010
Action: Corrective Action Plan / Remedial Action Plan
Doc Link: http://geotracker.waterboards.ca.gov/view_documents_all?global_id=SL0608756247&doc_id=5697788
Title Description Comments:

Remedial Design Status Update, Aquifer Containment & Cleanup System (ACS)

Action Type: Response Requested - Other
Action Date: 9/17/2010
Received Issue Date: 9/17/2010
Action: Other Report / Document
Doc Link: http://geotracker.waterboards.ca.gov/view_documents_all?global_id=SL0608756247&doc_id=5697785
Title Description Comments:

Olin Replacement Water Termination Request, Phase 23

Action Type: Response Requested - Other
Action Date: 9/16/2010
Received Issue Date: 9/16/2010
Action: Correspondence
Doc Link: http://geotracker.waterboards.ca.gov/view_documents_all?global_id=SL0608756247&doc_id=5697790
Title Description Comments:

Re-use of Treated Water for Morgan Hill Water Supply

Action Type: Enforcement/Orders
Action Date: 9/16/2010
Received Issue Date: 9/16/2010
Action: Clean-up and Abatement Order
Doc Link: http://geotracker.waterboards.ca.gov/view_documents?global_id=SL0608756247&enforcement_id=6067584&temptable=ENFORCEMENT
Title Description Comments:

CLARIFICATION OF CENTRAL COAST WATER BOARD'S EXPECTATION FOR REMEDIATION STATUS UPDATE/REVISED 90% DESIGN REPORT SUBMITTAL

Action Type: Response Requested - Reports
Action Date: 9/10/2010

Received Issue Date: 9/10/2010
Action: Progress Report (Soil/GW/ Updates)
Doc Link: http://geotracker.waterboards.ca.gov/view_documents_all?global_id=SL0608756247&doc_id=5697774
Title Description Comments:

Progress Report #97

Action Type: Enforcement/Orders
Action Date: 8/25/2010
Received Issue Date: 8/25/2010
Action: 13267 Monitoring Program
Doc Link: http://geotracker.waterboards.ca.gov/view_documents?global_id=SL0608756247&enforcement_id=6067476&temptable=ENFORCEMENT
Title Description Comments:

Water Board Responses to 4Q09 & 1Q10 GMRs

Action Type: Response Requested - Reports
Action Date: 8/20/2010
Received Issue Date: 8/20/2010
Action: Operation and Maintenance Plan/Monitoring Report
Doc Link: http://geotracker.waterboards.ca.gov/view_documents_all?global_id=SL0608756247&doc_id=5697118
Title Description Comments:

Olin Operation, Maintenance, and Monitoring Plan

Action Type: Response Requested - Other
Action Date: 8/10/2010
Received Issue Date: 8/10/2010
Action: Correspondence
Doc Link: http://geotracker.waterboards.ca.gov/view_documents_all?global_id=SL0608756247&doc_id=5697116
Title Description Comments:

Progress Report #96

Action Type: Response Requested - Other
Action Date: 8/5/2010
Received Issue Date: 8/5/2010
Action: Correspondence
Doc Link: http://geotracker.waterboards.ca.gov/view_documents_all?global_id=SL0608756247&doc_id=5697109
Title Description Comments:

Bottle Water Service; State Well ID 09S03E35N013

Action Type: Enforcement/Orders
Action Date: 7/22/2010
Received Issue Date: 7/22/2010
Action: 13267 Monitoring Program
Doc Link: http://geotracker.waterboards.ca.gov/view_documents?global_id=SL0608756247&enforcement_id=6060840&temptable=ENFORCEMENT
Title Description Comments:

Response to June 24, 2010 RWP MFR Request

Action Type: Response Requested - Other
Action Date: 7/13/2010
Received Issue Date: 7/13/2010
Action: Other Report / Document
Doc Link: http://geotracker.waterboards.ca.gov/view_documents_all?global_id=SL0608756247&doc_id=5697772
Title Description Comments:

Report of Waste Discharge for Well Testing (DEW2)

Action Type: Enforcement/Orders

Action Date: 7/12/2010
Received Issue Date: 7/12/2010
Action: 13267 Monitoring Program
Doc Link: http://geotracker.waterboards.ca.gov/view_documents?global_id=SL0608756247&enforcement_id=6060835&temptable=ENFORCEMENT
Title Description Comments:

MRP R3-2008-0028 Update

Action Type: Enforcement/Orders
Action Date: 7/9/2010
Received Issue Date: 7/9/2010
Action: Clean-up and Abatement Order
Doc Link: http://geotracker.waterboards.ca.gov/view_documents?global_id=SL0608756247&enforcement_id=6060831&temptable=ENFORCEMENT
Title Description Comments:

FINAL Progress Report #95 - June 2010

Action Type: Enforcement/Orders
Action Date: 7/2/2010
Received Issue Date: 7/2/2010
Action: Clean-up and Abatement Order
Doc Link: http://geotracker.waterboards.ca.gov/view_documents?global_id=SL0608756247&enforcement_id=6060830&temptable=ENFORCEMENT
Title Description Comments:

GWTS Operations Protocol

Action Type: Enforcement/Orders
Action Date: 7/1/2010
Received Issue Date: 7/1/2010
Action: Clean-up and Abatement Order
Doc Link: http://geotracker.waterboards.ca.gov/view_documents?global_id=SL0608756247&enforcement_id=6060823&temptable=ENFORCEMENT
Title Description Comments:

Addendum 3 to the Plume Migration Control Feasibility Study

Action Type: Other Regulatory Actions
Action Date: 6/30/2010
Received Issue Date: 6/30/2010
Action: Staff Letter
Doc Link: http://geotracker.waterboards.ca.gov/view_documents?global_id=SL0608756247&enforcement_id=6060815&temptable=ENFORCEMENT
Title Description Comments:

Response to 2009 Annual Cleanup Characterization Report

Action Type: Enforcement/Orders
Action Date: 6/24/2010
Received Issue Date: 6/24/2010
Action: Clean-up and Abatement Order
Doc Link: http://geotracker.waterboards.ca.gov/view_documents?global_id=SL0608756247&enforcement_id=6060808&temptable=ENFORCEMENT
Title Description Comments:

REVISED Request to Revise Sampling Frequency - 1Q10 Seminannual Evaluation

Action Type: Enforcement/Orders
Action Date: 6/10/2010
Received Issue Date: 6/10/2010
Action: Clean-up and Abatement Order
Doc Link: http://geotracker.waterboards.ca.gov/view_documents?global_id=SL0608756247&enforcement_id=6060806&temptable=ENFORCEMENT

Title Description Comments:

FINAL Progress Report #94 - May 2010

Action Type: Other Regulatory Actions
Action Date: 5/27/2010
Received Issue Date: 5/27/2010
Action: Technical Correspondence / Assistance / Other
Doc Link: http://geotracker.waterboards.ca.gov/view_documents?global_id=SL0608756247&enforcement_id=6116731&temptable=ENFORCEMENT
Title Description Comments:

Clarification of Central Coast Water Board Response to Addendum 2 of the Plume Migration Control Feasibility Study, dated April 29, 2010

Action Type: Other Regulatory Actions
Action Date: 5/13/2010
Received Issue Date: 5/13/2010
Action: Staff Letter
Doc Link: http://geotracker.waterboards.ca.gov/view_documents?global_id=SL0608756247&enforcement_id=6052835&temptable=ENFORCEMENT
Title Description Comments:

Phase 22 BWT Response

Action Type: Other Regulatory Actions
Action Date: 5/12/2010
Received Issue Date: 5/12/2010
Action: Staff Letter
Doc Link: http://geotracker.waterboards.ca.gov/view_documents?global_id=SL0608756247&enforcement_id=6052831&temptable=ENFORCEMENT
Title Description Comments:

Water Board Clarification Letter for Olin

Action Type: Other Regulatory Actions
Action Date: 5/12/2010
Received Issue Date: 5/12/2010
Action: Staff Letter
Doc Link: http://geotracker.waterboards.ca.gov/view_documents?global_id=SL0608756247&enforcement_id=6052847&temptable=ENFORCEMENT
Title Description Comments:

Response to Updated Quality Assurance Project Plan

Action Type: Enforcement/Orders
Action Date: 5/7/2010
Received Issue Date: 5/7/2010
Action: Clean-up and Abatement Order
Doc Link: http://geotracker.waterboards.ca.gov/view_documents?global_id=SL0608756247&enforcement_id=6052815&temptable=ENFORCEMENT
Title Description Comments:

Monthly Progress Report # 93 - April 2010

Action Type: Other Regulatory Actions
Action Date: 4/29/2010
Received Issue Date: 4/29/2010
Action: Technical Correspondence / Assistance / Other
Doc Link: http://geotracker.waterboards.ca.gov/view_documents?global_id=SL0608756247&enforcement_id=6116730&temptable=ENFORCEMENT
Title Description Comments:

Response to Addendum 2 of the Plume Migration Control Feasibility Study

Action Type: Response Requested - Other
Action Date: 4/29/2010
Received Issue Date: 4/29/2010
Action: Fact Sheets - Public Participation
Doc Link: http://geotracker.waterboards.ca.gov/view_documents_all?global_id=SL0608756247&doc_id=5697794
Title Description Comments:

Final Meeting Minutes, April 2010 Meeting

Action Type: Enforcement/Orders
Action Date: 4/15/2010
Received Issue Date: 4/15/2010
Action: 13267 Monitoring Program
Doc Link: http://geotracker.waterboards.ca.gov/view_documents?global_id=SL0608756247&enforcement_id=6048550&temptable=ENFORCEMENT
Title Description Comments:

3-16-10 Post Bottled Water Monitoring Frequency Request

Action Type: Enforcement/Orders
Action Date: 4/9/2010
Received Issue Date: 4/9/2010
Action: Clean-up and Abatement Order
Doc Link: http://geotracker.waterboards.ca.gov/view_documents?global_id=SL0608756247&enforcement_id=6048549&temptable=ENFORCEMENT
Title Description Comments:

Final Progress Rpt #92 - March 2010

Action Type: Other Regulatory Actions
Action Date: 4/1/2010
Received Issue Date: 4/1/2010
Action: Staff Letter
Doc Link: http://geotracker.waterboards.ca.gov/view_documents?global_id=SL0608756247&enforcement_id=6048545&temptable=ENFORCEMENT
Title Description Comments:

Clarification on Replacement Water Requirements for Ion Exchange Treatment Systems

Action Type: Other Regulatory Actions
Action Date: 3/25/2010
Received Issue Date: 3/25/2010
Action: Staff Letter
Doc Link: http://geotracker.waterboards.ca.gov/view_documents?global_id=SL0608756247&enforcement_id=6048543&temptable=ENFORCEMENT
Title Description Comments:

Response to December 9, 2009 Replacement Water Program Evaluation

Action Type: Other Regulatory Actions
Action Date: 3/23/2010
Received Issue Date: 3/23/2010
Action: Staff Letter
Doc Link: http://geotracker.waterboards.ca.gov/view_documents?global_id=SL0608756247&enforcement_id=6048542&temptable=ENFORCEMENT
Title Description Comments:

Water Board Response to Diana Park and Tennant Well Monitoring Networks

Action Type: Enforcement/Orders
Action Date: 3/16/2010
Received Issue Date: 3/16/2010
Action: Clean-up and Abatement Order
Doc Link: http://geotracker.waterboards.ca.gov/view_documents?global_id=SL0608756247&enforcement_id=6060766&temptable=ENFORCEMENT

Title Description Comments:

Revised Quality Assurance Project Plan (QAPP)

Action Type: Enforcement/Orders
Action Date: 3/10/2010
Received Issue Date: 3/10/2010
Action: Clean-up and Abatement Order
Doc Link: http://geotracker.waterboards.ca.gov/view_documents?global_id=SL0608756247&enforcement_id=6048540&temptable=ENFORCEMENT
Title Description Comments:

Progress Report #91 - February 2010

Action Type: Other Regulatory Actions
Action Date: 3/3/2010
Received Issue Date: 3/3/2010
Action: Staff Letter
Doc Link: http://geotracker.waterboards.ca.gov/view_documents?global_id=SL0608756247&enforcement_id=6048539&temptable=ENFORCEMENT
Title Description Comments:

Response to Olin's February 4, 2010 First Quarter 2010 Accutest Analytical Data Letter

Action Type: Enforcement/Orders
Action Date: 2/25/2010
Received Issue Date: 2/25/2010
Action: 13267 Monitoring Program
Doc Link: http://geotracker.waterboards.ca.gov/view_documents?global_id=SL0608756247&enforcement_id=6047934&temptable=ENFORCEMENT
Title Description Comments:

Monitoring Attenuation Performance Monitoring Program

Action Type: Enforcement/Orders
Action Date: 2/25/2010
Received Issue Date: 2/25/2010
Action: 13267 Monitoring Program
Doc Link: http://geotracker.waterboards.ca.gov/view_documents?global_id=SL0608756247&enforcement_id=6048537&temptable=ENFORCEMENT
Title Description Comments:

Response to Revised Monitored Attenuation Performance Monitoring Program-Baseline Sampling

Action Type: Enforcement/Orders
Action Date: 2/24/2010
Received Issue Date: 2/24/2010
Action: Clean-up and Abatement Order
Doc Link: http://geotracker.waterboards.ca.gov/view_documents?global_id=SL0608756247&enforcement_id=6048536&temptable=ENFORCEMENT
Title Description Comments:

Comments on Updated QAPP

Action Type: Enforcement/Orders
Action Date: 2/11/2010
Received Issue Date: 2/11/2010
Action: 13267 Monitoring Program
Doc Link: http://geotracker.waterboards.ca.gov/view_documents?global_id=SL0608756247&enforcement_id=6048525&temptable=ENFORCEMENT
Title Description Comments:

Response to January 15, 2010 Replacement Water Monitoring Frequency Revision Request

Action Type: Enforcement/Orders
Action Date: 1/25/2010
Received Issue Date: 1/25/2010
Action: 13267 Monitoring Program
Doc Link: http://geotracker.waterboards.ca.gov/view_documents?global_id=SL0608756247&enforcement_id=6042648&temptable=ENFORCEMENT
Title Description Comments:

RESPONSE TO SECOND AND THIRD QUARTER 2009 GROUNDWATER MONITORING REPORTS

Action Type: Enforcement/Orders
Action Date: 1/11/2010
Received Issue Date: 1/11/2010
Action: Clean-up and Abatement Order
Doc Link: http://geotracker.waterboards.ca.gov/view_documents?global_id=SL0608756247&enforcement_id=6042646&temptable=ENFORCEMENT
Title Description Comments:

RESPONSE TO OLIN'S PHASE 21 TERMINATION OF REPLACEMENT WATER AND REVISED MONITORING FREQUENCIES REQUEST

Action Type: Enforcement/Orders
Action Date: 1/11/2010
Received Issue Date: 1/11/2010
Action: Clean-up and Abatement Order
Doc Link: http://geotracker.waterboards.ca.gov/view_documents?global_id=SL0608756247&enforcement_id=6042645&temptable=ENFORCEMENT
Title Description Comments:

December 9 RWP Evaluation

Action Type: Enforcement/Orders
Action Date: 12/21/2009
Received Issue Date: 12/21/2009
Action: Clean-up and Abatement Order - #12/21/2009
Doc Link: http://geotracker.waterboards.ca.gov/view_documents?global_id=SL0608756247&enforcement_id=6049448&temptable=ENFORCEMENT
Title Description Comments:

Addendum 2 to the Plume Migration Control Feasibility Study

Action Type: Other Regulatory Actions
Action Date: 12/17/2009
Received Issue Date: 12/17/2009
Action: Staff Letter
Doc Link: http://geotracker.waterboards.ca.gov/view_documents?global_id=SL0608756247&enforcement_id=6116192&temptable=ENFORCEMENT
Title Description Comments:

Response to 9/25/2009 Replacement Water Monitoring Frequency Revision Request

Action Type: Response Requested - Other
Action Date: 12/9/2009
Received Issue Date: 12/9/2009
Action: Other Report / Document
Doc Link: http://geotracker.waterboards.ca.gov/view_documents_all?global_id=SL0608756247&doc_id=5663062
Title Description Comments:

Replacement Water Program Evaluation

Action Type: Other Regulatory Actions
Action Date: 12/9/2009
Received Issue Date: 12/9/2009
Action: Staff Letter
Doc Link: http://geotracker.waterboards.ca.gov/view_documents?global_id=SL0608756247&enforcement_id=6116136&temptable=ENFORCEMENT

Title Description Comments:

Response to 9/22/2009 Monitoring Frequency Revision Request

Action Type: Other Regulatory Actions
Action Date: 12/3/2009
Received Issue Date: 12/3/2009
Action: Staff Letter
Doc Link: http://geotracker.waterboards.ca.gov/view_documents?global_id=SL0608756247&enforcement_id=6116190&temptable=ENFORCEMENT
Title Description Comments:

Response to 11/23/2009 Replacement Water Monitoring Frequency Revision Requests

Action Type: Enforcement/Orders
Action Date: 10/26/2009
Received Issue Date: 10/26/2009
Action: Clean-up and Abatement Order
Doc Link: http://geotracker.waterboards.ca.gov/view_documents?global_id=SL0608756247&enforcement_id=6036618&temptable=ENFORCEMENT
Title Description Comments:

Response to October 8, 2009 Replacement Water Monitoring Frequency Revision Requests

Action Type: Enforcement/Orders
Action Date: 9/16/2009
Received Issue Date: 9/16/2009
Action: Clean-up and Abatement Order
Doc Link: http://geotracker.waterboards.ca.gov/view_documents?global_id=SL0608756247&enforcement_id=6036600&temptable=ENFORCEMENT
Title Description Comments:

August 26, 2008 Replacement Water Monitoring Frequency Revision Requests

Action Type: Enforcement/Orders
Action Date: 9/16/2009
Received Issue Date: 9/16/2009
Action: Clean-up and Abatement Order
Doc Link: http://geotracker.waterboards.ca.gov/view_documents?global_id=SL0608756247&enforcement_id=6039426&temptable=ENFORCEMENT
Title Description Comments:

Response to 90% Engineering Design Report for the Intermediate Aquifer Containment and Cleanup System

Action Type: Enforcement/Orders
Action Date: 9/15/2009
Received Issue Date: 9/15/2009
Action: Clean-up and Abatement Order
Doc Link: http://geotracker.waterboards.ca.gov/view_documents?global_id=SL0608756247&enforcement_id=6036617&temptable=ENFORCEMENT
Title Description Comments:

Response to August 27, 2009 Replacement Water Monitoring Frequency Revision Requests

Action Type: Enforcement/Orders
Action Date: 9/15/2009
Received Issue Date: 9/15/2009
Action: Clean-up and Abatement Order
Doc Link: http://geotracker.waterboards.ca.gov/view_documents?global_id=SL0608756247&enforcement_id=6036304&temptable=ENFORCEMENT
Title Description Comments:

Phase 20 Response Letter

Action Type: Enforcement/Orders
Action Date: 9/14/2009
Received Issue Date: 9/14/2009
Action: Clean-up and Abatement Order
Doc Link: http://geotracker.waterboards.ca.gov/view_documents?global_id=SL0608756247&enforcement_id=6036616&temptable=ENFORCEMENT
Title Description Comments:

August 17, 2009 Replacement Water Monitoring Frequency Revision Requests

Action Type: Enforcement/Orders
Action Date: 8/4/2009
Received Issue Date: 8/4/2009
Action: Clean-up and Abatement Order
Doc Link: http://geotracker.waterboards.ca.gov/view_documents?global_id=SL0608756247&enforcement_id=6036615&temptable=ENFORCEMENT
Title Description Comments:

Response to July 14, 2009 Replacement Water Monitoring Frequency Revision Requests

Action Type: Response Requested - Other
Action Date: 7/31/2009
Received Issue Date: 7/31/2009
Action: Other Report / Document
Doc Link: http://geotracker.waterboards.ca.gov/view_documents_all?global_id=SL0608756247&doc_id=5729840
Title Description Comments:

A/B Aquitard Status Update

Action Type: Enforcement/Orders
Action Date: 7/15/2009
Received Issue Date: 7/15/2009
Action: Clean-up and Abatement Order
Doc Link: http://geotracker.waterboards.ca.gov/view_documents?global_id=SL0608756247&enforcement_id=6036302&temptable=ENFORCEMENT
Title Description Comments:

Phase 19 Response Letter

Action Type: Enforcement/Orders
Action Date: 7/15/2009
Received Issue Date: 7/15/2009
Action: Clean-up and Abatement Order
Doc Link: http://geotracker.waterboards.ca.gov/view_documents?global_id=SL0608756247&enforcement_id=6036614&temptable=ENFORCEMENT
Title Description Comments:

Response to June 22, 2009 Replacement Water Monitoring Frequency Revision Requests

Action Type: Enforcement/Orders
Action Date: 6/12/2009
Received Issue Date: 6/12/2009
Action: Clean-up and Abatement Order
Doc Link: http://geotracker.waterboards.ca.gov/view_documents?global_id=SL0608756247&enforcement_id=6036611&temptable=ENFORCEMENT
Title Description Comments:

June 2, 2009 Replacement Water Monitoring Frequency Revision Requests

Action Type: Enforcement/Orders
Action Date: 6/12/2009
Received Issue Date: 6/12/2009
Action: Clean-up and Abatement Order
Doc Link: http://geotracker.waterboards.ca.gov/view_documents?global_id=SL0608756247&enforcement_id=6036609&temptable=ENFORCEMENT

Title Description Comments:

April 13, 2009 Replacement Water Monitoring Frequency Revision Requests

Action Type: Enforcement/Orders
Action Date: 5/22/2009
Received Issue Date: 5/22/2009
Action: 13267 Requirement
Doc Link: http://geotracker.waterboards.ca.gov/view_documents?global_id=SL0608756247&enforcement_id=6246070&temptable=ENFORCEMENT
Title Description Comments:

Response to 2008 Characterization Report

Action Type: Other Regulatory Actions
Action Date: 5/6/2009
Received Issue Date: 5/6/2009
Action: File review
Doc Link:
Title Description Comments:

Update geotracker minimum fields

Action Type: Cleanup Action
Action Date: 5/6/2009
Received Issue Date:
Action: In Situ Biological Treatment
Doc Link:
Title Description Comments:

Action Type: Notices
Action Date: 4/15/2009
Received Issue Date: 4/15/2009
Action: Letter - Notice
Doc Link: http://geotracker.waterboards.ca.gov/view_documents?global_id=SL0608756247&enforcement_id=6010580&temptable=ENFORCEMENT
Title Description Comments:

Generic notification of elevated nitrate to private well users in the Llagas Subbasin

Action Type: Enforcement/Orders
Action Date: 3/27/2009
Received Issue Date: 3/27/2009
Action: Clean-up and Abatement Order
Doc Link: http://geotracker.waterboards.ca.gov/view_documents?global_id=SL0608756247&enforcement_id=6036301&temptable=ENFORCEMENT
Title Description Comments:

Phase 18 Response Letter

Action Type: Enforcement/Orders
Action Date: 3/16/2009
Received Issue Date: 3/16/2009
Action: Clean-up and Abatement Order
Doc Link: http://geotracker.waterboards.ca.gov/view_documents?global_id=SL0608756247&enforcement_id=6036608&temptable=ENFORCEMENT
Title Description Comments:

February 27, 2009 Replacement Water Monitoring Frequency Revision Requests

Action Type: Enforcement/Orders
Action Date: 3/4/2009
Received Issue Date: 3/4/2009
Action: Clean-up and Abatement Order

Doc Link: http://geotracker.waterboards.ca.gov/view_documents?global_id=SL0608756247&enforcement_id=6036607&temptable=ENFORCEMENT

Title Description Comments:

January 30, 2009 Replacement Water Monitoring Frequency Revision Request

Action Type: Enforcement/Orders
Action Date: 1/22/2009
Received Issue Date: 1/22/2009
Action: Clean-up and Abatement Order
Doc Link: http://geotracker.waterboards.ca.gov/view_documents?global_id=SL0608756247&enforcement_id=6036606&temptable=ENFORCEMENT

Title Description Comments:

January 8, 2009 Replacement Water Monitoring Frequency Revision Request

Action Type: Enforcement/Orders
Action Date: 1/8/2009
Received Issue Date: 1/8/2009
Action: Clean-up and Abatement Order
Doc Link: http://geotracker.waterboards.ca.gov/view_documents?global_id=SL0608756247&enforcement_id=6036605&temptable=ENFORCEMENT

Title Description Comments:

December 17, 2009 Replacement Water Monitoring Frequency Revision Requests

Action Type: Enforcement/Orders
Action Date: 1/8/2009
Received Issue Date: 1/8/2009
Action: Clean-up and Abatement Order
Doc Link: http://geotracker.waterboards.ca.gov/view_documents?global_id=SL0608756247&enforcement_id=6036299&temptable=ENFORCEMENT

Title Description Comments:

Phase 17 Response Letter

Action Type: Enforcement/Orders
Action Date: 12/9/2008
Received Issue Date: 12/9/2008
Action: Clean-up and Abatement Order
Doc Link: http://geotracker.waterboards.ca.gov/view_documents?global_id=SL0608756247&enforcement_id=6039450&temptable=ENFORCEMENT

Title Description Comments:

Response to 90% Design Report Extension Request

Action Type: Other Regulatory Actions
Action Date: 12/9/2008
Received Issue Date: 12/9/2008
Action: Staff Letter
Doc Link: http://geotracker.waterboards.ca.gov/view_documents?global_id=SL0608756247&enforcement_id=6039452&temptable=ENFORCEMENT

Title Description Comments:

Response to Olin's Recommendation for Final Location of Deep Extraction Well

Action Type: Enforcement/Orders
Action Date: 11/26/2008
Received Issue Date: 11/26/2008
Action: Clean-up and Abatement Order
Doc Link: http://geotracker.waterboards.ca.gov/view_documents?global_id=SL0608756247&enforcement_id=6039442&temptable=ENFORCEMENT

Title Description Comments:

Comments on Performance Monitoring and Remedial Contingency Plan for GW Extraction-Hydraulic Containment and MNA

Action Type: Enforcement/Orders
Action Date: 11/20/2008
Received Issue Date: 11/20/2008
Action: Clean-up and Abatement Order
Doc Link: http://geotracker.waterboards.ca.gov/view_documents?global_id=SL0608756247&enforcement_id=6036602&temptable=ENFORCEMENT
Title Description Comments:

October 14, 2008 Replacement Water Monitoring Frequency Revision Requests

Action Type: Enforcement/Orders
Action Date: 11/20/2008
Received Issue Date: 11/20/2008
Action: Clean-up and Abatement Order
Doc Link: http://geotracker.waterboards.ca.gov/view_documents?global_id=SL0608756247&enforcement_id=6036603&temptable=ENFORCEMENT
Title Description Comments:

November 4, 2008 Replacement Water Monitoring Frequency Revision Request

Action Type: Notices
Action Date: 11/19/2008
Received Issue Date: 11/19/2008
Action: Letter - Notice
Doc Link: http://geotracker.waterboards.ca.gov/view_documents?global_id=SL0608756247&enforcement_id=6039447&temptable=ENFORCEMENT
Title Description Comments:

Bottled Water Notification Process

Action Type: Other Regulatory Actions
Action Date: 11/18/2008
Received Issue Date: 11/18/2008
Action: Staff Letter
Doc Link: http://geotracker.waterboards.ca.gov/view_documents?global_id=SL0608756247&enforcement_id=6039444&temptable=ENFORCEMENT
Title Description Comments:

Response to Scope of Work for Pilot Program of Shallow GW Extraction System

Action Type: Enforcement/Orders
Action Date: 10/7/2008
Received Issue Date: 10/7/2008
Action: Clean-up and Abatement Order
Doc Link: http://geotracker.waterboards.ca.gov/view_documents?global_id=SL0608756247&enforcement_id=6036601&temptable=ENFORCEMENT
Title Description Comments:

September 16, 2008 Replacement Water Monitoring Frequency Revision Requests

Action Type: Enforcement/Orders
Action Date: 10/6/2008
Received Issue Date: 10/6/2008
Action: 13267 Monitoring Program
Doc Link: http://geotracker.waterboards.ca.gov/view_documents?global_id=SL0608756247&enforcement_id=6039440&temptable=ENFORCEMENT
Title Description Comments:

Response to 2nd Qtr 2008 GW Monitoring Report

Action Type: Enforcement/Orders
Action Date: 9/16/2008
Received Issue Date: 9/16/2008

Action: Clean-up and Abatement Order
Doc Link: http://geotracker.waterboards.ca.gov/view_documents?global_id=SL0608756247&enforcement_id=6036298&temptable=ENFORCEMENT
Title Description Comments:

Phase 16 Response Letter

Action Type: Enforcement/Orders
Action Date: 9/16/2008
Received Issue Date: 9/16/2008
Action: Clean-up and Abatement Order
Doc Link: http://geotracker.waterboards.ca.gov/view_documents?global_id=SL0608756247&enforcement_id=6036599&temptable=ENFORCEMENT
Title Description Comments:

August 18, 2008 Replacement Water Monitoring Frequency Revision Requests

Action Type: Enforcement/Orders
Action Date: 9/11/2008
Received Issue Date: 9/11/2008
Action: Clean-up and Abatement Order
Doc Link: http://geotracker.waterboards.ca.gov/view_documents?global_id=SL0608756247&enforcement_id=6039436&temptable=ENFORCEMENT
Title Description Comments:

Response to 45% Engineering Design Report for the Intermediate Aquifer Containment and Cleanup System

Action Type: Enforcement/Orders
Action Date: 8/4/2008
Received Issue Date: 8/4/2008
Action: 13267 Monitoring Program
Doc Link: http://geotracker.waterboards.ca.gov/view_documents?global_id=SL0608756247&enforcement_id=6010592&temptable=ENFORCEMENT
Title Description Comments:

Monitoring and Reporting Program R3-2008-0028

Action Type: Other Regulatory Actions
Action Date: 7/30/2008
Received Issue Date: 7/30/2008
Action: Staff Letter
Doc Link: http://geotracker.waterboards.ca.gov/view_documents?global_id=SL0608756247&enforcement_id=6039432&temptable=ENFORCEMENT
Title Description Comments:

Annual Estimate for Cleanup Oversight

Action Type: Enforcement/Orders
Action Date: 7/29/2008
Received Issue Date: 7/29/2008
Action: Clean-up and Abatement Order
Doc Link: http://geotracker.waterboards.ca.gov/view_documents?global_id=SL0608756247&enforcement_id=6036295&temptable=ENFORCEMENT
Title Description Comments:

Phase 15 Response Letter

Action Type: Enforcement/Orders
Action Date: 7/29/2008
Received Issue Date: 7/29/2008
Action: Clean-up and Abatement Order
Doc Link: http://geotracker.waterboards.ca.gov/view_documents?global_id=SL0608756247&enforcement_id=6036598&temptable=ENFORCEMENT
Title Description Comments:

Response to Olin's Phase 15 Termination of Replacement Water and Revised Monitoring Frequency Request

Action Type: Other Regulatory Actions
Action Date: 7/29/2008
Received Issue Date: 7/29/2008
Action: Technical Correspondence / Assistance / Other
Doc Link: http://geotracker.waterboards.ca.gov/view_documents?global_id=SL0608756247&enforcement_id=6039431&temptable=ENFORCEMENT
Title Description Comments:

Request for Support on Expediting the Santa Clara Valley Water District Perchlorate Source and Background Study for the Llagas Subbasin

Action Type: Enforcement/Orders
Action Date: 7/29/2008
Received Issue Date: 7/29/2008
Action: Clean-up and Abatement Order
Doc Link: http://geotracker.waterboards.ca.gov/view_documents?global_id=SL0608756247&enforcement_id=6039430&temptable=ENFORCEMENT
Title Description Comments:

Response to 4th Qtr 2007 and 1st Qtr 2008 GW Monitoring Reports, Annual Cleanup Status Report, and 2007 Characterization Report

Action Type: Other Regulatory Actions
Action Date: 7/18/2008
Received Issue Date: 7/18/2008
Action: Staff Letter
Doc Link: http://geotracker.waterboards.ca.gov/view_documents?global_id=SL0608756247&enforcement_id=6039428&temptable=ENFORCEMENT
Title Description Comments:

Response to Olin's Deep Aquifer Extraction Well Installation Work Plan

Action Type: Enforcement/Orders
Action Date: 6/26/2008
Received Issue Date: 6/26/2008
Action: Clean-up and Abatement Order
Doc Link: http://geotracker.waterboards.ca.gov/view_documents?global_id=SL0608756247&enforcement_id=6036596&temptable=ENFORCEMENT
Title Description Comments:

June 10, 2008 Replacement Water Monitoring Frequency Revision Requests

Action Type: Enforcement/Orders
Action Date: 6/26/2008
Received Issue Date: 6/26/2008
Action: Clean-up and Abatement Order
Doc Link: http://geotracker.waterboards.ca.gov/view_documents?global_id=SL0608756247&enforcement_id=6036597&temptable=ENFORCEMENT
Title Description Comments:

June 17, 2008 Replacement Water Monitoring Frequency Revision Requests

Action Type: Enforcement/Orders
Action Date: 6/24/2008
Received Issue Date: 6/24/2008
Action: Clean-up and Abatement Order
Doc Link: http://geotracker.waterboards.ca.gov/view_documents?global_id=SL0608756247&enforcement_id=6036294&temptable=ENFORCEMENT
Title Description Comments:

Phase 14 Response Letter

Action Type: Enforcement/Orders
Action Date: 6/4/2008

Received Issue Date: 6/4/2008
Action: Clean-up and Abatement Order
Doc Link: http://geotracker.waterboards.ca.gov/view_documents?global_id=SL0608756247&enforcement_id=6036595&temptable=ENFORCEMENT
Title Description Comments:

May 22, 2008 Replacement Water Monitoring Frequency Revision Requests

Action Type: Enforcement/Orders
Action Date: 5/13/2008
Received Issue Date: 5/13/2008
Action: Clean-up and Abatement Order
Doc Link: http://geotracker.waterboards.ca.gov/view_documents?global_id=SL0608756247&enforcement_id=6039459&temptable=ENFORCEMENT
Title Description Comments:

Response to Area I Plume Migration Control FS Addendum & Intermediate Aquifer Cleanup Work Plan

Action Type: Enforcement/Orders
Action Date: 4/11/2008
Received Issue Date: 4/11/2008
Action: Clean-up and Abatement Order
Doc Link: http://geotracker.waterboards.ca.gov/view_documents?global_id=SL0608756247&enforcement_id=6036291&temptable=ENFORCEMENT
Title Description Comments:

Phase 13 Response Letter

Action Type: Other Regulatory Actions
Action Date: 4/3/2008
Received Issue Date: 4/3/2008
Action: Technical Correspondence / Assistance / Other
Doc Link: http://geotracker.waterboards.ca.gov/view_documents?global_id=SL0608756247&enforcement_id=6039458&temptable=ENFORCEMENT
Title Description Comments:

Petition of City of Morgan Hill for Olin Corporation

Action Type: Enforcement/Orders
Action Date: 3/6/2008
Received Issue Date: 3/6/2008
Action: Clean-up and Abatement Order
Doc Link: http://geotracker.waterboards.ca.gov/view_documents?global_id=SL0608756247&enforcement_id=6039455&temptable=ENFORCEMENT
Title Description Comments:

Response to Llagas Subbasin Cleanup Work Plan and Supp. Cleanup Work Plan Info

Action Type: Enforcement/Orders
Action Date: 3/5/2008
Received Issue Date: 3/5/2008
Action: Clean-up and Abatement Order
Doc Link: http://geotracker.waterboards.ca.gov/view_documents?global_id=SL0608756247&enforcement_id=6039457&temptable=ENFORCEMENT
Title Description Comments:

Deep Aquifer Extraction Well Installation Extension Request

Action Type: Enforcement/Orders
Action Date: 3/3/2008
Received Issue Date: 3/3/2008
Action: Clean-up and Abatement Order
Doc Link: http://geotracker.waterboards.ca.gov/view_documents?global_id=SL0608756247&enforcement_id=6036592&temptable=ENFORCEMENT
Title Description Comments:

February 12, 2008 Replacement Water Monitoring Frequency Revision Request

Action Type: Other Regulatory Actions
Action Date: 2/5/2008
Received Issue Date: 2/5/2008
Action: Staff Letter
Doc Link: http://geotracker.waterboards.ca.gov/view_documents?global_id=SL0608756247&enforcement_id=6039453&temptable=ENFORCEMENT
Title Description Comments:

Response to Request to Incorporate Snap Sampler into SAP

Action Type: Enforcement/Orders
Action Date: 2/4/2008
Received Issue Date: 2/4/2008
Action: Clean-up and Abatement Order
Doc Link: http://geotracker.waterboards.ca.gov/view_documents?global_id=SL0608756247&enforcement_id=6036591&temptable=ENFORCEMENT
Title Description Comments:

January 14, 2008 Replacement Water Monitoring Frequency Revision Requests

Action Type: Enforcement/Orders
Action Date: 1/4/2008
Received Issue Date: 1/4/2008
Action: Clean-up and Abatement Order
Doc Link: http://geotracker.waterboards.ca.gov/view_documents?global_id=SL0608756247&enforcement_id=6036287&temptable=ENFORCEMENT
Title Description Comments:

Response to Olin's Phase 12 Termination of Replacement Water and Revised Monitoring Frequencies Request

Action Type: Enforcement/Orders
Action Date: 12/14/2007
Received Issue Date: 12/14/2007
Action: Clean-up and Abatement Order
Doc Link: http://geotracker.waterboards.ca.gov/view_documents?global_id=SL0608756247&enforcement_id=6010586&temptable=ENFORCEMENT
Title Description Comments:

Cleanup and Abatement Order R3-2007-0077

Action Type: Enforcement/Orders
Action Date: 12/14/2007
Received Issue Date: 12/14/2007
Action: Clean-up and Abatement Order
Doc Link: http://geotracker.waterboards.ca.gov/view_documents?global_id=SL0608756247&enforcement_id=6036589&temptable=ENFORCEMENT
Title Description Comments:

October 31, 2007 Replacement Water Monitoring Frequency Revision Requests

Action Type: Enforcement/Orders
Action Date: 10/2/2007
Received Issue Date: 10/2/2007
Action: Clean-up and Abatement Order
Doc Link: http://geotracker.waterboards.ca.gov/view_documents?global_id=SL0608756247&enforcement_id=6036588&temptable=ENFORCEMENT
Title Description Comments:

September 20, 2007 Replacement Water Monitoring Frequency Revision Requests

Action Type: Other Regulatory Actions

Action Date: 7/27/2007
Received Issue Date: 7/27/2007
Action: Staff Letter
Doc Link: http://geotracker.waterboards.ca.gov/view_documents?global_id=SL0608756247&enforcement_id=6039429&temptable=ENFORCEMENT
Title Description Comments:

Response to Tennant Well Issue

Action Type: Other Regulatory Actions
Action Date: 1/1/2007
Received Issue Date: 1/1/2007
Action: Email Correspondence
Doc Link: http://geotracker.waterboards.ca.gov/view_documents?global_id=SL0608756247&enforcement_id=6324669&temptable=ENFORCEMENT
Title Description Comments:

Administrative Record: Water Board Emails 2007 - 2011

Action Type: Enforcement/Orders
Action Date: 12/8/2006
Received Issue Date: 12/8/2006
Action: 13267 Requirement
Doc Link: http://geotracker.waterboards.ca.gov/view_documents?global_id=SL0608756247&enforcement_id=6045109&temptable=ENFORCEMENT
Title Description Comments:

December 8, 2006 Replacement Water Monitoring Letter

Action Type: Enforcement/Orders
Action Date: 10/6/2006
Received Issue Date: 10/6/2006
Action: 13267 Requirement
Doc Link: http://geotracker.waterboards.ca.gov/view_documents?global_id=SL0608756247&enforcement_id=6010617&temptable=ENFORCEMENT
Title Description Comments:

Bottled Water Monitoring Requirements

Action Type: Response Requested - Reports
Action Date: 7/30/2005
Received Issue Date:
Action: Monitoring Report - Quarterly
Doc Link:
Title Description Comments:

Monitoring Report - Quarterly

Action Type: Enforcement/Orders
Action Date: 5/19/2005
Received Issue Date: 5/19/2005
Action: Clean-up and Abatement Order
Doc Link: http://geotracker.waterboards.ca.gov/view_documents?global_id=SL0608756247&enforcement_id=6010606&temptable=ENFORCEMENT
Title Description Comments:

State Board Order WQ 2005-0007 for Replacement Water Requirements

Action Type: Cleanup Action
Action Date: 5/1/2005
Received Issue Date:
Action: In Situ Physical/Chemical Treatment (other than SVE)
Doc Link:
Title Description Comments:

Bioremediation of Soil onsite.

Action Type: Response Requested - Reports
Action Date: 4/30/2005
Received Issue Date:
Action: Monitoring Report - Quarterly
Doc Link:
Title Description Comments:

Monitoring Report - Quarterly

Action Type: Response Requested - Reports
Action Date: 1/30/2005
Received Issue Date:
Action: Monitoring Report - Quarterly
Doc Link:
Title Description Comments:

Monitoring Report - Quarterly

Action Type: Response Requested - Reports
Action Date: 10/30/2004
Received Issue Date: 10/30/2004
Action: Monitoring Report - Quarterly
Doc Link:
Title Description Comments:

Monitoring Report - Quarterly

Action Type: Response Requested - Reports
Action Date: 7/30/2004
Received Issue Date: 7/30/2004
Action: Monitoring Report - Quarterly
Doc Link:
Title Description Comments:

Monitoring Report - Quarterly

Action Type: Enforcement/Orders
Action Date: 7/6/2004
Received Issue Date: 7/6/2004
Action: Clean-up and Abatement Order
Doc Link: http://geotracker.waterboards.ca.gov/view_documents?global_id=SL0608756247&enforcement_id=6010613&temptable=ENFORCEMENT
Title Description Comments:

Cleanup and Abatement Order R3-2004-0101 for Replacement Water Requirements

Action Type: Enforcement/Orders
Action Date: 7/6/2004
Received Issue Date: 7/6/2004
Action: Clean-up and Abatement Order
Doc Link:
Title Description Comments:

Cleanup and Abatement Order

Action Type: Cleanup Action
Action Date: 7/1/2004
Received Issue Date:
Action: Excavation
Doc Link:
Title Description Comments:

Excavated and Bioremediated offsite.

Action Type: Cleanup Action
Action Date: 2/1/2004
Received Issue Date:
Action: Pump & Treat (P&T) Groundwater
Doc Link:
Title Description Comments:

Action Type: Response Requested - Other
Action Date: 8/12/2003
Received Issue Date: 8/12/2003
Action: Other Report / Document
Doc Link: http://geotracker.waterboards.ca.gov/view_documents_all?global_id=SL0608756247&doc_id=5913818
Title Description Comments:

Development of Screening Levels for Perchlorate in Soil at the Olin-Standard Fusee Site

Action Type: Other Regulatory Actions
Action Date: 1/1/2003
Received Issue Date: 1/1/2003
Action: Technical Correspondence / Assistance / Other
Doc Link: http://geotracker.waterboards.ca.gov/view_documents?global_id=SL0608756247&enforcement_id=6324666&temptable=ENFORCEMENT
Title Description Comments:

Administrative Record: Water Board Miscellaneous Documents 2003 - 2011

Action Type: Other Regulatory Actions
Action Date: 1/1/2002
Received Issue Date: 1/1/2002
Action: Technical Correspondence / Assistance / Other
Doc Link: http://geotracker.waterboards.ca.gov/view_documents?global_id=SL0608756247&enforcement_id=6324661&temptable=ENFORCEMENT
Title Description Comments:

Administrative Record: Water Board Orders 2002 - 2007

Action Type: Other Regulatory Actions
Action Date: 10/29/2001
Received Issue Date: 10/29/2001
Action: Staff Letter
Doc Link:
Title Description Comments:

Action Type: Leak Action
Action Date: 3/21/2001
Received Issue Date:
Action: Leak Discovery
Doc Link:
Title Description Comments:

Action Type: Other Regulatory Actions
Action Date: 1/1/2001
Received Issue Date: 1/1/2001
Action: Staff Letter
Doc Link: http://geotracker.waterboards.ca.gov/view_documents?global_id=SL0608756247&enforcement_id=6319514&temptable=ENFORCEMENT
Title Description Comments:

Administrative Record: Water Board Staff Letters 2001 - 2011

Action Type: Leak Action

Action Date: 1/2/1965
Received Issue Date:
Action: Leak Reported
Doc Link:
Title Description Comments:

Cleanup Program Sites from GeoTracker Search - Documents(as of Jan 18, 2019)

Document Type: Site Documents **Submitted:**
Document Date: 11/20/2018 **Submitted By:** FREDERIC ALBRECHT (AUTH_RP)
Size : 19,985 KB
Title: PROPOSED REVISIONS TO MONITORING AND REPORTING PROGRAM R3-2008-0028
Title Link: http://geotracker.waterboards.ca.gov/esi/uploads/geo_report/3209207355/SL0608756247.PDF
Type: OTHER REPORT / DOCUMENT

Document Type: Site Documents **Submitted:**
Document Date: 11/13/2018 **Submitted By:** FREDERIC ALBRECHT (AUTH_RP)
Size : 1,468 KB
Title: SOURCE CONTROL SYSTEM WATER LEVEL MONITORING PLAN
Title Link: http://geotracker.waterboards.ca.gov/esi/uploads/geo_report/6223763525/SL0608756247.PDF
Type: OTHER WORKPLAN

Document Type: Monitoring Reports **Submitted:**
Document Date: 8/30/2018 **Submitted By:** FREDERIC ALBRECHT (AUTH_RP)
Size : 16,682 KB
Title: 2018 SEMIANNUAL GROUNDWATER MONITORING REPORT
Title Link: http://geotracker.waterboards.ca.gov/esi/uploads/geo_report/7026974618/SL0608756247.PDF
Type: MONITORING REPORT - SEMI-ANNUALLY

Document Type: Site Documents **Submitted:**
Document Date: 8/1/2018 **Submitted By:** DEAN THOMAS (REGULATOR)
Size :
Title: REVIEW OF REQUEST TO TERMINATE GROUNDWATER EXTRACTION AT OFFSITE WELLS AND 100% DESIGN REPORT FOR THE UPPER INTERMEDIATE SOURCE CONTROL SYSTEM
Title Link: http://geotracker.waterboards.ca.gov/view_documents?global_id=SL0608756247&enforcement_id=6366593
Type: STAFF LETTER

Document Type: Site Documents **Submitted:**
Document Date: 7/31/2018 **Submitted By:** ALEC MOENS (REGULATOR)
Size :
Title: ANNUAL ESTIMATE FOR CLEANUP OVERSIGHT FY 2018 - 2019
Title Link: http://geotracker.waterboards.ca.gov/view_documents?global_id=SL0608756247&enforcement_id=6365628
Type: ANNUAL ESTIMATION LETTER

Document Type: Site Documents **Submitted:**
Document Date: 7/23/2018 **Submitted By:** BRAD JANKE (AUTH_RP)
Size : 24,859 KB
Title: 100% DESIGN REPORT FOR THE UPPER INTERMEDIATE SOURCE CONTROL SYSTEM (UI SCS)
Title Link: http://geotracker.waterboards.ca.gov/esi/uploads/geo_report/3007103979/SL0608756247.PDF
Type: ENGINEERING DESIGN REPORT

Document Type: Site Documents **Submitted:**
Document Date: 7/12/2018 **Submitted By:** DEAN THOMAS (REGULATOR)
Size :
Title: IX SYSTEMS EVALUATION
Title Link: http://geotracker.waterboards.ca.gov/view_documents?global_id=SL0608756247&enforcement_id=6363742
Type: EMAIL CORRESPONDENCE

Document Type: Site Documents **Submitted:**
Document Date: 7/3/2018 **Submitted By:** DEAN THOMAS (REGULATOR)
Size :
Title: STAFF COMMENTS ON ANNUAL CLEANUP PROGRESS STATUS REPORT AND FIVE-YEAR STATUS REPORT
Title Link: http://geotracker.waterboards.ca.gov/view_documents?global_id=SL0608756247&enforcement_id=6363027
Type: 13267 REQUIREMENT

Document Type: Site Documents **Submitted:**

Document Date: 6/28/2018 **Submitted By:** DEAN THOMAS (REGULATOR)
Size :
Title: 2018 DOMESTIC WELL SURVEY RESULTS
Title Link: http://geotracker.waterboards.ca.gov/view_documents?global_id=SL0608756247&enforcement_id=6362730
Type: EMAIL CORRESPONDENCE

Document Type: Site Documents **Submitted:**
Document Date: 6/28/2018 **Submitted By:** FREDERIC ALBRECHT (AUTH_RP)
Size : 25,797 KB
Title: DEEP AQUIFER FEASIBILITY STUDY REPORT, OLIN SITE, MORGAN HILL, CALIFORNIA
Title Link: http://geotracker.waterboards.ca.gov/esi/uploads/geo_report/1665701746/SL0608756247.PDF
Type: FEASIBILITY STUDY (FS)

Document Type: Site Documents **Submitted:**
Document Date: 6/22/2018 **Submitted By:** DEAN THOMAS (REGULATOR)
Size :
Title: REQUEST TO TERMINATE GROUNDWATER EXTRACTION AT IEW-1R AND DEW-1
Title Link: http://geotracker.waterboards.ca.gov/view_documents?global_id=SL0608756247&document_id=5968864
Type: OTHER REPORT / DOCUMENT

Document Type: Site Documents **Submitted:**
Document Date: 4/25/2018 **Submitted By:** NAOMI HENNEFELD (REGULATOR)
Size :
Title: REVIEW OF GRADIENT DRIVEN REMEDIATION PILOT STUDY COMPLETION REPORT, CLEANUP WORK PLAN ADDENDUM, & UPPER INTERMEDIATE SOURCE CONTROL RECOMMENDATION LETTER - APRIL 2018
Title Link: http://geotracker.waterboards.ca.gov/view_documents?global_id=SL0608756247&enforcement_id=6356175
Type: STAFF LETTER

Document Type: Site Documents **Submitted:**
Document Date: 4/24/2018 **Submitted By:** DEAN THOMAS (REGULATOR)
Size :
Title: WELL RECOMMENDATION LETTER
Title Link: http://geotracker.waterboards.ca.gov/view_documents?global_id=SL0608756247&document_id=5962614
Type: CORRECTIVE ACTION PLAN / REMEDIAL ACTION PLAN - ADDENDUM

Document Type: Site Documents **Submitted:**
Document Date: 4/6/2018 **Submitted By:** NAOMI HENNEFELD (REGULATOR)
Size :
Title: ACCESS REQUEST FOR GROUNDWATER CLEANUP PIPELINE - APRIL 2018
Title Link: http://geotracker.waterboards.ca.gov/view_documents?global_id=SL0608756247&enforcement_id=6354330
Type: STAFF LETTER

Document Type: Site Documents **Submitted:**
Document Date: 3/19/2018 **Submitted By:** DEAN THOMAS (REGULATOR)
Size :
Title: PROPOSED LIST OF DOMESTIC WELLS FOR ADDITIONAL ANALYSIS
Title Link: http://geotracker.waterboards.ca.gov/view_documents?global_id=SL0608756247&document_id=5963395
Type: PROPOSED PLAN

Document Type: Site Documents **Submitted:**
Document Date: 3/16/2018 **Submitted By:** NAOMI HENNEFELD (REGULATOR)
Size :
Title: RESPONSE TO JANUARY 24, 2018 REPLACEMENT WATER MONITORING FREQUENCY REVISION REQUEST - MARCH 2018
Title Link: http://geotracker.waterboards.ca.gov/view_documents?global_id=SL0608756247&enforcement_id=6351836
Type: STAFF LETTER

Document Type: Site Documents **Submitted:**
Document Date: 3/15/2018 **Submitted By:** DEAN THOMAS (REGULATOR)
Size :
Title: MARCH 2018 BOTTLED WATER REINSTATEMENTS
Title Link: http://geotracker.waterboards.ca.gov/view_documents?global_id=SL0608756247&document_id=5963399
Type: CORRESPONDENCE

Document Type: Monitoring Reports **Submitted:**
Document Date: 2/28/2018 **Submitted By:** FREDERIC ALBRECHT (AUTH_RP)
Size : 46,870 KB
Title: 2017 ANNUAL CLEANUP PROGRESS STATUS REPORT AND FIVE-YEAR STATUS REPORT AND

EFFECTIVENESS EVALUATION
Title Link: http://geotracker.waterboards.ca.gov/esi/uploads/geo_report/7419049203/SL0608756247.PDF
Type: MONITORING REPORT - ANNUALLY

Document Type: Monitoring Reports **Submitted:**
Document Date: 2/28/2018 **Submitted By:** FREDERIC ALBRECHT (AUTH_RP)
Size : 25,436 KB
Title: 2017 ANNUAL CLEAUP PROGRESS STATUS REPORT AND FIVE-YEAR STATUS REPORT AND EFFECTIVENESS EVALUATION - APPENDICES
Title Link: http://geotracker.waterboards.ca.gov/esi/uploads/geo_report/5562744379/SL0608756247.PDF
Type: MONITORING REPORT - ANNUALLY

Document Type: Site Documents **Submitted:**
Document Date: 2/9/2018 **Submitted By:** DEAN THOMAS (REGULATOR)
Size :
Title: STAFF'S DRAFT COMMENTS RE: GDR PILOT STUDY FINAL REPORT
Title Link: http://geotracker.waterboards.ca.gov/view_documents?global_id=SL0608756247&enforcement_id=6355876
Type: EMAIL CORRESPONDENCE

Document Type: Site Documents **Submitted:**
Document Date: 2/9/2018 **Submitted By:** BRAD JANKE (AUTH_RP)
Size : 70,741 KB
Title: RECOMMENDATION LETTER
Title Link: http://geotracker.waterboards.ca.gov/esi/uploads/geo_report/3601272821/SL0608756247.PDF
Type: OTHER REPORT / DOCUMENT

Document Type: Site Documents **Submitted:**
Document Date: 1/17/2018 **Submitted By:** DEAN THOMAS (REGULATOR)
Size :
Title: STAFF CONCURRENCE ON CHANGES TO CLEANUP WORKPLAN ADDENDUM
Title Link: http://geotracker.waterboards.ca.gov/view_documents?global_id=SL0608756247&enforcement_id=6355875
Type: EMAIL CORRESPONDENCE

Document Type: Site Documents **Submitted:**
Document Date: 12/14/2017 **Submitted By:** DEAN THOMAS (REGULATOR)
Size :
Title: LLAGAS SUBBASIN CLEANUP WORK PLAN ADDENDUM
Title Link: http://geotracker.waterboards.ca.gov/view_documents?global_id=SL0608756247&document_id=5957650
Type: OTHER WORKPLAN

Document Type: Site Documents **Submitted:**
Document Date: 12/5/2017 **Submitted By:** NAOMI HENNEFELD (REGULATOR)
Size :
Title: JOHNSON ACCESS REQUEST RESPONSE - REGULATOR RESPONSE
Title Link: http://geotracker.waterboards.ca.gov/view_documents?global_id=SL0608756247&document_id=5949344
Type: CORRESPONDENCE

Document Type: Site Documents **Submitted:**
Document Date: 11/30/2017* **Submitted By:** FREDERIC ALBRECHT (AUTH_RP)
Size : 34,408 KB
Title: GRADIENT DRIVEN REMEDIATION PILOT STUDY COMPLETION REPORT
Title Link: http://geotracker.waterboards.ca.gov/esi/uploads/geo_report/3105337738/SL0608756247.PDF
Type: PILOT STUDY/ TREATABILITY REPORT

Document Type: Site Documents **Submitted:**
Document Date: 11/17/2017 **Submitted By:** NAOMI HENNEFELD (REGULATOR)
Size :
Title: ACCESS REQUEST FOR GROUNDWATER CLEANUP - NOVEMBER 2017
Title Link: http://geotracker.waterboards.ca.gov/view_documents?global_id=SL0608756247&enforcement_id=6342260
Type: STAFF LETTER

Document Type: Monitoring Reports **Submitted:**
Document Date: 8/31/2017* **Submitted By:** FREDERIC ALBRECHT (AUTH_RP)
Size : 19,124 KB
Title: 2017 SEMIANNUAL GROUNDWATER MONITORING REPORT
Title Link: http://geotracker.waterboards.ca.gov/esi/uploads/geo_report/4721338093/SL0608756247.PDF
Type: MONITORING REPORT - SEMI-ANNUALLY

Document Type: Site Documents **Submitted:**

Document Date: 8/23/2017 **Submitted By:** NAOMI HENNEFELD (REGULATOR)
Size :
Title: CONCURRENCE WITH AMENDMENT FOR WELL INSTALLATION WORKPLAN - AUGUST 2017
Title Link: http://geotracker.waterboards.ca.gov/view_documents?global_id=SL0608756247&enforcement_id=6334534
Type: STAFF LETTER

Document Type: Site Documents **Submitted:**
Document Date: 8/7/2017 **Submitted By:** DEAN THOMAS (REGULATOR)
Size :
Title: WELL INSTALLATION WORK PLAN AMENDMENT LETTER
Title Link: http://geotracker.waterboards.ca.gov/view_documents?global_id=SL0608756247&document_id=5934147
Type: CORRECTIVE ACTION PLAN / REMEDIAL ACTION PLAN - ADDENDUM

Document Type: Site Documents **Submitted:**
Document Date: 7/24/2017 **Submitted By:** NAOMI HENNEFELD (REGULATOR)
Size :
Title: ANNUAL ESTIMATE FOR CLEANUP OVERSIGHT FY 2017 - 2018
Title Link: http://geotracker.waterboards.ca.gov/view_documents?global_id=SL0608756247&enforcement_id=6327546
Type: ANNUAL ESTIMATION LETTER

Document Type: Site Documents **Submitted:**
Document Date: 7/18/2017 **Submitted By:** NAOMI HENNEFELD (REGULATOR)
Size :
Title: RESPONSE TO JUNE 7, 2017 REPLACEMENT WATER PROGRAM MONITORING FREQUENCY REVISION REQUEST - JULY 2017
Title Link: http://geotracker.waterboards.ca.gov/view_documents?global_id=SL0608756247&enforcement_id=6326936
Type: STAFF LETTER

Document Type: Site Documents **Submitted:**
Document Date: 6/26/2017* **Submitted By:** FREDERIC ALBRECHT (AUTH_RP)
Size : 29,524 KB
Title: GRADIENT DRIVEN REMEDIATION PILOT STUDY UPDATE AND RECOMMENDATIONS
Title Link: http://geotracker.waterboards.ca.gov/esi/uploads/geo_report/4082895100/SL0608756247.PDF
Type: STATUS / PROGRESS REPORTS

Document Type: Site Documents **Submitted:**
Document Date: 6/15/2017 **Submitted By:** NAOMI HENNEFELD (REGULATOR)
Size :
Title: ACCESS TO ASSESSOR PARCEL NUMBER 817-08-032 FOR INVESTIGATION AND POTENTIAL CLEANUP ACTION - JUNE 2017
Title Link: http://geotracker.waterboards.ca.gov/view_documents?global_id=SL0608756247&enforcement_id=6324344
Type: STAFF LETTER

Document Type: Site Documents **Submitted:**
Document Date: 6/12/2017 **Submitted By:** NAOMI HENNEFELD (REGULATOR)
Size :
Title: RESPONSE TO 2016 ANNUAL CLEANUP PROGRESS STATUS REPORT & 2016 SECOND SEMIANNUAL GROUNDWATER MONITORING REPORT - JUNE 2017
Title Link: http://geotracker.waterboards.ca.gov/view_documents?global_id=SL0608756247&enforcement_id=6322883
Type: STAFF LETTER

Document Type: Site Documents **Submitted:**
Document Date: 5/1/2017 **Submitted By:** NAOMI HENNEFELD (REGULATOR)
Size :
Title: RESPONSE TO OLIN'S PHASE 33 TERMINATION OF REPLACEMENT WATER REQUEST - MAY 2017
Title Link: http://geotracker.waterboards.ca.gov/view_documents?global_id=SL0608756247&enforcement_id=6318734
Type: STAFF LETTER

Document Type: Site Documents **Submitted:**
Document Date: 4/25/2017 **Submitted By:** NAOMI HENNEFELD (REGULATOR)
Size :
Title: CONCURRENCE WITH REPLACEMENT MONITORING WELL WORKPLAN AND WELL INSTALLATION WORKPLAN FOR GROUNDWATER TREATMENT SYSTEM - APRIL 2017
Title Link: http://geotracker.waterboards.ca.gov/view_documents?global_id=SL0608756247&enforcement_id=6318024
Type: STAFF LETTER

Document Type: Site Documents **Submitted:**
Document Date: 4/17/2017 **Submitted By:** DEAN THOMAS (REGULATOR)
Size :

Title: 2015 DOMESTIC WELL SURVEY
Title Link: http://geotracker.waterboards.ca.gov/view_documents?global_id=SL0608756247&enforcement_id=6317319
Type: 13267 MONITORING PROGRAM

Document Type: Site Documents **Submitted:**
Document Date: 4/13/2017 **Submitted By:** DEAN THOMAS (REGULATOR)
Size :
Title: REVISION OF MONITORING REQUIREMENTS FOR MP/MW-16 AND REPLACEMENT WELL WORK PLAN
Title Link: http://geotracker.waterboards.ca.gov/view_documents?global_id=SL0608756247&document_id=5917789
Type: MISCELLANEOUS DECISION DOCUMENTS

Document Type: Site Documents **Submitted:**
Document Date: 4/11/2017 **Submitted By:** DEAN THOMAS (REGULATOR)
Size :
Title: BIEDERMANN ACCESS DENIAL - REGULATOR RESPONSE
Title Link: http://geotracker.waterboards.ca.gov/view_documents?global_id=SL0608756247&document_id=5923537
Type: CORRESPONDENCE

Document Type: Site Documents **Submitted:**
Document Date: 4/4/2017 **Submitted By:** DEAN THOMAS (REGULATOR)
Size :
Title: 2017 DOMESTIC WELL SURVEY INITIAL EVALUATION - REGULATOR RESPONSE
Title Link: http://geotracker.waterboards.ca.gov/view_documents?global_id=SL0608756247&document_id=5917667
Type: MISCELLANEOUS DECISION DOCUMENTS

Document Type: Site Documents **Submitted:**
Document Date: 4/4/2017 **Submitted By:** DEAN THOMAS (REGULATOR)
Size :
Title: 2017 DOMESTIC WELL SURVEY INITIAL EVALUATION
Title Link: http://geotracker.waterboards.ca.gov/view_documents?global_id=SL0608756247&document_id=5917667
Type: MISCELLANEOUS DECISION DOCUMENTS

Document Type: Site Documents **Submitted:**
Document Date: 3/29/2017 **Submitted By:** NAOMI HENNEFELD (REGULATOR)
Size :
Title: RESPONSE TO DENIAL OF ACCESS TO APN 817-08-032
Title Link: http://geotracker.waterboards.ca.gov/view_documents?global_id=SL0608756247&document_id=5916410
Type: CORRESPONDENCE

Document Type: Site Documents **Submitted:**
Document Date: 3/24/2017 **Submitted By:** BRAD JANKE (AUTH_RP)
Size : 10,816 KB
Title: WELL INSTALLATION WORK PLAN FOR GROUNDWATER TREATMENT SYSTEM (GWTS) EXPANSION
Title Link: http://geotracker.waterboards.ca.gov/esi/uploads/geo_report/8440406501/SL0608756247.PDF
Type: WELL INSTALLATION WORKPLAN

Document Type: Monitoring Reports **Submitted:**
Document Date: 2/28/2017* **Submitted By:** FREDERIC ALBRECHT (AUTH_RP)
Size : 24,471 KB
Title: 2016 ANNUAL CLEANUP PROGRESS STATUS REPORT AND 2016 SECOND SEMIANNUAL GROUNDWATER MONITORING REPORT - PART 1
Title Link: http://geotracker.waterboards.ca.gov/esi/uploads/geo_report/7874640107/SL0608756247.PDF
Type: MONITORING REPORT - ANNUALLY

Document Type: Monitoring Reports **Submitted:**
Document Date: 2/28/2017* **Submitted By:** FREDERIC ALBRECHT (AUTH_RP)
Size : 14,675 KB
Title: 2016 ANNUAL CLEANUP PROGRESS STATUS REPORT AND 2016 SECOND SEMIANNUAL GROUNDWATER MONITORING REPORT - PART 2
Title Link: http://geotracker.waterboards.ca.gov/esi/uploads/geo_report/5007005691/SL0608756247.PDF
Type: MONITORING REPORT - ANNUALLY

Document Type: Site Documents **Submitted:**
Document Date: 2/8/2017 **Submitted By:** NAOMI HENNEFELD (REGULATOR)
Size :
Title: CONCURRENCE WITH REMEDIAL DESIGN/REMEDIAL ACTION WORK PLAN AND 30% DESIGN REPORT FOR GROUNDWATER TREATMENT SYSTEM EXPANSION - FEBRUARY 2017
Title Link: http://geotracker.waterboards.ca.gov/view_documents?global_id=SL0608756247&enforcement_id=6311498
Type: STAFF LETTER

Document Type: Site Documents **Submitted:**
Document Date: 1/20/2017 **Submitted By:** NAOMI HENNEFELD (REGULATOR)
Size :
Title: MONITORING AND REPORTING PROGRAM NO. R3-2008-0028 REVISED JANUARY 20, 2017
Title Link: http://geotracker.waterboards.ca.gov/view_documents?global_id=SL0608756247&enforcement_id=6309267
Type: 13267 MONITORING PROGRAM

Document Type: Site Documents **Submitted:**
Document Date: 12/30/2016 **Submitted By:** BRAD JANKE (AUTH_RP)
Size : 17,740 KB
Title: REMEDIAL DESIGN / REMEDIAL ACTION WORK PLAN AND 30% DESIGN REPORT FOR GROUNDWATER TREATMENT SYSTEM (GWTS) EXPANSION
Title Link: http://geotracker.waterboards.ca.gov/esi/uploads/geo_report/3329596161/SL0608756247.PDF
Type: REMOVAL ACTION WORK PLAN

Document Type: Site Documents **Submitted:**
Document Date: 12/16/2016 **Submitted By:** NAOMI HENNEFELD (REGULATOR)
Size :
Title: RESPONSE TO WB COMMENTS ON 2016 SEMIANNUAL GWMR AND PRELIMINARY GDR FINDINGS REPORT
Title Link: http://geotracker.waterboards.ca.gov/view_documents?global_id=SL0608756247&document_id=5909115
Type: EMAIL CORRESPONDENCE

Document Type: Site Documents **Submitted:**
Document Date: 12/12/2016 **Submitted By:** NAOMI HENNEFELD (REGULATOR)
Size :
Title: RESPONSE TO OLIN'S PHASE 32 TERMINATION OF REPLACEMENT WATER REQUEST - DECEMBER 2016
Title Link: http://geotracker.waterboards.ca.gov/view_documents?global_id=SL0608756247&enforcement_id=6305737
Type: STAFF LETTER

Document Type: Site Documents **Submitted:**
Document Date: 12/5/2016 **Submitted By:** FREDERIC ALBRECHT (AUTH_RP)
Size : 49,421 KB
Title: PROPOSED MONITORING AND REPORTING PROGRAM REVISION
Title Link: http://geotracker.waterboards.ca.gov/esi/uploads/geo_report/7116380691/SL0608756247.PDF
Type: OTHER REPORT / DOCUMENT

Document Type: Site Documents **Submitted:**
Document Date: 12/2/2016 **Submitted By:** NAOMI HENNEFELD (REGULATOR)
Size :
Title: CONCURRENCE WITH FEASIBILITY STUDY REPORT FOR A/B AQUITARD AND INTERMEDIATE AQUIFER - DECEMBER 2016
Title Link: http://geotracker.waterboards.ca.gov/view_documents?global_id=SL0608756247&enforcement_id=6305138
Type: STAFF LETTER

Document Type: Site Documents **Submitted:**
Document Date: 11/18/2016 **Submitted By:** NAOMI HENNEFELD (REGULATOR)
Size :
Title: RESPONSE TO 2016 SEMIANNUAL GROUNDWATER MONITORING REPORT AND PRELIMINARY GDR FINDINGS - NOVEMBER 2016
Title Link: http://geotracker.waterboards.ca.gov/view_documents?global_id=SL0608756247&enforcement_id=6304510
Type: STAFF LETTER

Document Type: Site Documents **Submitted:**
Document Date: 11/18/2016 **Submitted By:** NAOMI HENNEFELD (REGULATOR)
Size :
Title: REQUEST TO POST GEOTRACKER INSTRUCTIONS AT SAN MARTIN LIBRARY - NOVEMBER 2016
Title Link: http://geotracker.waterboards.ca.gov/view_documents?global_id=SL0608756247&enforcement_id=6303964
Type: STAFF LETTER

Document Type: Monitoring Reports **Submitted:**
Document Date: 9/30/2016 **Submitted By:** FREDERIC ALBRECHT (AUTH_RP)
Size : 11,193 KB
Title: PRELIMINARY GDR FINDINGS
Title Link: http://geotracker.waterboards.ca.gov/esi/uploads/geo_report/1862993240/SL0608756247.PDF
Type: MONITORING REPORT - OTHER

Document Type: Site Documents **Submitted:**

Document Date: 9/13/2016 **Submitted By:** DEAN THOMAS (REGULATOR), NAOMI HENNEFELD (REGULATOR)
Size :
Title: RESPONSE TO FEASIBILITY STUDY REPORT FOR A/B AQUITARD AND INTERMEDIATE AQUIFER - SEPTEMBER 2016
Title Link: http://geotracker.waterboards.ca.gov/view_documents?global_id=SL0608756247&enforcement_id=6298469
Type: STAFF LETTER

Document Type: Monitoring Reports **Submitted:**
Document Date: 8/31/2016* **Submitted By:** FREDERIC ALBRECHT (AUTH_RP)
Size : 24,530 KB
Title: 2016 SEMIANNUAL GROUNDWATER MONTITORING REPORT
Title Link: http://geotracker.waterboards.ca.gov/esi/uploads/geo_report/7873374640/SL0608756247.PDF
Type: MONITORING REPORT - SEMI-ANNUALLY

Document Type: Site Documents **Submitted:**
Document Date: 8/3/2016 **Submitted By:** DEAN THOMAS (REGULATOR)
Size :
Title: ONSITE EXTRACTION WELL OPERATIONAL STATUS
Title Link: http://geotracker.waterboards.ca.gov/view_documents?global_id=SL0608756247&document_id=5903161
Type: REMEDIAL PROGRESS REPORT

Document Type: Site Documents **Submitted:**
Document Date: 7/29/2016 **Submitted By:** DEAN THOMAS (REGULATOR)
Size :
Title: TECHNICAL COMMENTS & RESPONSES_ 2015 CPSR AND INITIAL GDR SUMMARY REPORT
Title Link: http://geotracker.waterboards.ca.gov/view_documents?global_id=SL0608756247&document_id=5897892
Type: OTHER REPORT / DOCUMENT

Document Type: Site Documents **Submitted:**
Document Date: 7/27/2016 **Submitted By:** NAOMI HENNEFELD (REGULATOR)
Size :
Title: ANNUAL ESTIMATE FOR CLEANUP OVERSIGHT FY 2016 - 2017
Title Link: http://geotracker.waterboards.ca.gov/view_documents?global_id=SL0608756247&enforcement_id=6293845
Type: ANNUAL ESTIMATION LETTER

Document Type: Site Documents **Submitted:**
Document Date: 7/20/2016 **Submitted By:** DEAN THOMAS (REGULATOR)
Size :
Title: 2016 DOMESTIC WELL SURVEY
Title Link: http://geotracker.waterboards.ca.gov/view_documents?global_id=SL0608756247&enforcement_id=6292854
Type: EMAIL CORRESPONDENCE

Document Type: Site Documents **Submitted:**
Document Date: 6/29/2016 **Submitted By:** BRAD JANKE (AUTH_RP)
Size : 29,941 KB
Title: FEASIBILITY STUDY REPORT A/B AQUITARD AND INTERMEDIATE AQUIFER
Title Link: http://geotracker.waterboards.ca.gov/esi/uploads/geo_report/5493974685/SL0608756247.PDF
Type: FEASIBILITY STUDY (FS)

Document Type: Site Documents **Submitted:**
Document Date: 6/14/2016 **Submitted By:** NAOMI HENNEFELD (REGULATOR)
Size :
Title: RESPONSE TO PROGRESS AND SUMMARY REPORTS - JUNE 2016
Title Link: http://geotracker.waterboards.ca.gov/view_documents?global_id=SL0608756247&enforcement_id=6287891
Type: STAFF LETTER

Document Type: Site Documents **Submitted:**
Document Date: 5/19/2016 **Submitted By:** NAOMI HENNEFELD (REGULATOR)
Size :
Title: RESPONSE TO WATER MONITORING FREQUENCY REVISION REQUEST - MAY 2016
Title Link: http://geotracker.waterboards.ca.gov/view_documents?global_id=SL0608756247&enforcement_id=6285545
Type: STAFF LETTER

Document Type: Site Documents **Submitted:**
Document Date: 5/19/2016 **Submitted By:** DEAN THOMAS (REGULATOR)
Size :
Title: EW-02A RESUME OPERATION
Title Link: http://geotracker.waterboards.ca.gov/view_documents?global_id=SL0608756247&document_id=5889905

Type: PROGRESS REPORT (SOIL/GW/ UPDATES)

Document Type: Site Documents **Submitted:**
Document Date: 4/26/2016 **Submitted By:** DEAN THOMAS (REGULATOR)
Size :
Title: CORRESPONDENCE RE: REPLACEMENT WATER PROGRAM
Title Link: http://geotracker.waterboards.ca.gov/view_documents?global_id=SL0608756247&enforcement_id=6284684
Type: EMAIL CORRESPONDENCE

Document Type: Site Documents **Submitted:**
Document Date: 4/19/2016 **Submitted By:** DEAN THOMAS (REGULATOR)
Size :
Title: GDR-1 WELLHEAD SECURITY
Title Link: http://geotracker.waterboards.ca.gov/view_documents?global_id=SL0608756247&enforcement_id=6284685
Type: EMAIL CORRESPONDENCE

Document Type: Site Documents **Submitted:**
Document Date: 4/18/2016 **Submitted By:** DEAN THOMAS (REGULATOR)
Size :
Title: GDR SUMMARY REPORT
Title Link: http://geotracker.waterboards.ca.gov/view_documents?global_id=SL0608756247&document_id=5902831
Type: PILOT STUDY/ TREATABILITY REPORT

Document Type: Monitoring Reports **Submitted:**
Document Date: 4/18/2016 **Submitted By:** FREDERIC ALBRECHT (AUTH_RP)
Size : 29,487 KB
Title: INITIAL GDR-1 SUMMARY REPORT
Title Link: http://geotracker.waterboards.ca.gov/esi/uploads/geo_report/1294016242/SL0608756247.PDF
Type: MONITORING REPORT - OTHER

Document Type: Site Documents **Submitted:**
Document Date: 4/15/2016 **Submitted By:** DEAN THOMAS (REGULATOR)
Size :
Title: REVISED FS SUBMITTAL DATE
Title Link: http://geotracker.waterboards.ca.gov/view_documents?global_id=SL0608756247&document_id=5886619
Type: CORRESPONDENCE

Document Type: Site Documents **Submitted:**
Document Date: 3/16/2016 **Submitted By:** DEAN THOMAS (REGULATOR)
Size :
Title: IDW MANAGEMENT FROM GDR-1 REDEVELOPMENT
Title Link: http://geotracker.waterboards.ca.gov/view_documents?global_id=SL0608756247&enforcement_id=6279274
Type: EMAIL CORRESPONDENCE

Document Type: Monitoring Reports **Submitted:**
Document Date: 2/26/2016 **Submitted By:** FREDERIC ALBRECHT (AUTH_RP)
Size : 82,147 KB
Title: 2015 CLEANUP PROGRESS STATUS REPORT AND 2015 SECOND SEMIANNUAL GMR - 2 OF 3
Title Link: http://geotracker.waterboards.ca.gov/esi/uploads/geo_report/8440019726/SL0608756247.PDF
Type: MONITORING REPORT - ANNUALLY

Document Type: Monitoring Reports **Submitted:**
Document Date: 2/26/2016 **Submitted By:** FREDERIC ALBRECHT (AUTH_RP)
Size : 29,496 KB
Title: 2015 CLEANUP PROGRESS STATUS REPORT AND 2015 SECOND SEMIANNUAL GMR - 3 OF 3
Title Link: http://geotracker.waterboards.ca.gov/esi/uploads/geo_report/5048307955/SL0608756247.PDF
Type: MONITORING REPORT - ANNUALLY

Document Type: Monitoring Reports **Submitted:**
Document Date: 2/26/2016 **Submitted By:** FREDERIC ALBRECHT (AUTH_RP)
Size : 29,690 KB
Title: 2015 CLEANUP PROGRESS STATUS REPORT AND 2015 SECOND SEMIANNUAL GMR - 1 OF 3
Title Link: http://geotracker.waterboards.ca.gov/esi/uploads/geo_report/3763557195/SL0608756247.PDF
Type: MONITORING REPORT - ANNUALLY

Document Type: Site Documents **Submitted:**
Document Date: 2/5/2016 **Submitted By:** DEAN THOMAS (REGULATOR)
Size :
Title: IDW MANAGEMENT FROM GDR-1 DEVELOPMENT

Title Link: http://geotracker.waterboards.ca.gov/view_documents?global_id=SL0608756247&enforcement_id=6279282
Type: EMAIL CORRESPONDENCE

Document Type: Site Documents **Submitted:**
Document Date: 1/30/2016 **Submitted By:** DEAN THOMAS (REGULATOR)
Size :
Title: IDW MANAGEMENT OF WASTE FROM GDR-1 DRILLING
Title Link: http://geotracker.waterboards.ca.gov/view_documents?global_id=SL0608756247&enforcement_id=6279279
Type: EMAIL CORRESPONDENCE

Document Type: Site Documents **Submitted:**
Document Date: 12/23/2015 **Submitted By:** DEAN THOMAS (REGULATOR)
Size :
Title: 2014 ANNUAL PROGRESS REPORT AND GDR RECOMMENDATION REPORT
Title Link: http://geotracker.waterboards.ca.gov/view_documents?global_id=SL0608756247&enforcement_id=6270869
Type: CLEAN-UP AND ABATEMENT ORDER

Document Type: Site Documents **Submitted:**
Document Date: 12/23/2015 **Submitted By:** DEAN THOMAS (REGULATOR)
Size :
Title: REVISED CLEANUP WORK PLAN AMENDMENT
Title Link: http://geotracker.waterboards.ca.gov/view_documents?global_id=SL0608756247&enforcement_id=6270868
Type: CLEAN-UP AND ABATEMENT ORDER

Document Type: Site Documents **Submitted:**
Document Date: 12/1/2015 **Submitted By:** DEAN THOMAS (REGULATOR)
Size :
Title: COMMENTS AND RESPONSES- 1ST 2015 SEMIANNUAL GROUNDWATER MONITORING REPORT
Title Link: http://geotracker.waterboards.ca.gov/view_documents?global_id=SL0608756247&enforcement_id=6268731
Type: 13267 MONITORING PROGRAM

Document Type: Site Documents **Submitted:**
Document Date: 11/20/2015 **Submitted By:** BRAD JANKE (AUTH_RP)
Size : 49,007 KB
Title: 2015 A/B AQUITARD PORE-WATER INVESTIGATION DATA REPORT
Title Link: http://geotracker.waterboards.ca.gov/esi/uploads/geo_report/2334993362/SL0608756247.PDF
Type: OTHER REPORT / DOCUMENT

Document Type: Site Documents **Submitted:**
Document Date: 11/20/2015 **Submitted By:** FREDERIC ALBRECHT (AUTH_RP)
Size : 22,589 KB
Title: 2015 INTERMEDIATE AQUIFER INVESTIGATION AND MONITORING WELL INSTALLATION REPORT - APPENDICES
Title Link: http://geotracker.waterboards.ca.gov/esi/uploads/geo_report/4658441901/SL0608756247.PDF
Type: SITE INVESTIGATION

Document Type: Site Documents **Submitted:**
Document Date: 11/20/2015 **Submitted By:** FREDERIC ALBRECHT (AUTH_RP)
Size : 8,792 KB
Title: 2015 INTERMEDIATE AQUIFER INVESTIGATION AND MONITORING WELL INSTALLATION REPORT
Title Link: http://geotracker.waterboards.ca.gov/esi/uploads/geo_report/5649085760/SL0608756247.PDF
Type: SITE ASSESSMENT REPORT

Document Type: Site Documents **Submitted:**
Document Date: 11/20/2015 **Submitted By:** DEAN THOMAS (REGULATOR)
Size :
Title: MRP FOR GDR PILOT STUDY
Title Link: http://geotracker.waterboards.ca.gov/view_documents?global_id=SL0608756247&enforcement_id=6268599
Type: 13267 MONITORING PROGRAM

Document Type: Site Documents **Submitted:**
Document Date: 11/20/2015 **Submitted By:** FREDERIC ALBRECHT (AUTH_RP)
Size : 151 KB
Title: RESPONSE TO COMMENTS, INTERMEDIATE AQUIFER INVESTIGATION AND GDR RECOMMENDATION REPORT
Title Link: http://geotracker.waterboards.ca.gov/esi/uploads/geo_report/7174585700/SL0608756247.PDF
Type: CORRESPONDENCE

Document Type: Site Documents **Submitted:**

Document Date: 11/20/2015 **Submitted By:** FREDERIC ALBRECHT (AUTH_RP)
Size : 10,856 KB
Title: 2015 INTERMEDIATE AQUIFER INVESTIGATION AND MONITORING WELL INSTALLATION REPORT - APPENDIX D
Title Link: http://geotracker.waterboards.ca.gov/esi/uploads/geo_report/2145456671/SL0608756247.PDF
Type: SITE INVESTIGATION

Document Type: Site Documents **Submitted:**
Document Date: 11/10/2015 **Submitted By:** DEAN THOMAS (REGULATOR)
Size :
Title: 2015 DOMESTIC WELL SURVEY
Title Link: http://geotracker.waterboards.ca.gov/view_documents?global_id=SL0608756247&enforcement_id=6267088
Type: EMAIL CORRESPONDENCE

Document Type: Site Documents **Submitted:**
Document Date: 10/23/2015 **Submitted By:** FREDERIC ALBRECHT (AUTH_RP)
Size : 8,607 KB
Title: FINAL GDR PILOT STUDY WORK PLAN AMENDMENT AND GDR-1 RECOMMENDATION
Title Link: http://geotracker.waterboards.ca.gov/esi/uploads/geo_report/2628576695/SL0608756247.PDF
Type: PILOT STUDY / TREATABILITY WORKPLAN

Document Type: Site Documents **Submitted:**
Document Date: 10/15/2015 **Submitted By:** DEAN THOMAS (REGULATOR)
Size :
Title: STAFF'S COMMENTS ON GDR PILOT STUDY WORK PLAN AMENDMENT
Title Link: http://geotracker.waterboards.ca.gov/view_documents?global_id=SL0608756247&enforcement_id=6265029
Type: EMAIL CORRESPONDENCE

Document Type: Site Documents **Submitted:**
Document Date: 10/2/2015 **Submitted By:** FREDERIC ALBRECHT (AUTH_RP)
Size : 484 KB
Title: REVISED CLEANUP WORK PLAN AMENDMENT
Title Link: http://geotracker.waterboards.ca.gov/esi/uploads/geo_report/3877451300/SL0608756247.PDF
Type: OTHER WORKPLAN

Document Type: Site Documents **Submitted:**
Document Date: 9/29/2015 **Submitted By:** DEAN THOMAS (REGULATOR)
Size :
Title: IDW CHARACTERIZATION AND DISPOSAL REQUEST - REGULATOR RESPONSE
Title Link: http://geotracker.waterboards.ca.gov/view_documents?global_id=SL0608756247&document_id=5862432
Type: OTHER REPORT / DOCUMENT

Document Type: Site Documents **Submitted:**
Document Date: 9/18/2015 **Submitted By:** FREDERIC ALBRECHT (AUTH_RP)
Size : 8,593 KB
Title: GRADIENT DRIVEN REMEDIATION PILOT STUDY WORK PLAN AMENDMENT AND GDR-1 RECOMMENDATION
Title Link: http://geotracker.waterboards.ca.gov/esi/uploads/geo_report/4378313064/SL0608756247.PDF
Type: PILOT STUDY / TREATABILITY WORKPLAN

Document Type: Site Documents **Submitted:**
Document Date: 8/31/2015 **Submitted By:** FREDERIC ALBRECHT (AUTH_RP)
Size : 283 KB
Title: RESPONSE TO COMMENTS, 2014 CLEANUP PROGRESS STATUS REPORT MONITORING AND REPORTING PROGRAM R3-2008-0028
Title Link: http://geotracker.waterboards.ca.gov/esi/uploads/geo_report/1203237950/SL0608756247.PDF
Type: OTHER REPORT / DOCUMENT

Document Type: Monitoring Reports **Submitted:**
Document Date: 8/31/2015 **Submitted By:** FREDERIC ALBRECHT (AUTH_RP)
Size : 16,833 KB
Title: 2015 SEMIANNUAL GROUNDWATER MONITORING REPORT
Title Link: http://geotracker.waterboards.ca.gov/esi/uploads/geo_report/2790892183/SL0608756247.PDF
Type: MONITORING REPORT - SEMI-ANNUALLY

Document Type: Site Documents **Submitted:**
Document Date: 8/25/2015 **Submitted By:** DEAN THOMAS (REGULATOR)
Size :
Title: COMMENTS ON GDR PILOT STUDY - REGULATOR RESPONSE

Title Link: http://geotracker.waterboards.ca.gov/view_documents?global_id=SL0608756247&document_id=5864246
Type: CORRESPONDENCE

Document Type: Site Documents **Submitted:**
Document Date: 8/18/2015 **Submitted By:** SARAH ZERGA (REGULATOR)
Size :
Title: ANNUAL ESTIMATE FOR CLEANUP OVERSIGHT FY 2015-2016
Title Link: http://geotracker.waterboards.ca.gov/view_documents?global_id=SL0608756247&enforcement_id=6256947
Type: COST RECOVERY AGREEMENT SETTLEMENTS / DECREES

Document Type: Site Documents **Submitted:**
Document Date: 7/27/2015 **Submitted By:** DEAN THOMAS (REGULATOR)
Size :
Title: REQUEST FOR ADDITIONAL GROUNDWATER LEVEL MONITORING
Title Link: http://geotracker.waterboards.ca.gov/view_documents?global_id=SL0608756247&enforcement_id=6284675
Type: EMAIL CORRESPONDENCE

Document Type: Site Documents **Submitted:**
Document Date: 7/24/2015 **Submitted By:** DEAN THOMAS (REGULATOR)
Size : 533 KB
Title: PUBLIC NOTICE OF GROUNDWATER CLEANUP PILOT STUDY
Title Link: http://geotracker.waterboards.ca.gov/community_involvement/6711896598/Fact%20Sheet%5FOlin%20GDR%2Epdf
Type: DRAFT DOCUMENTS FOR REVIEW - PROPOSED PLAN

Document Type: Site Documents **Submitted:**
Document Date: 7/23/2015 **Submitted By:** DEAN THOMAS (REGULATOR)
Size :
Title: REQUIREMENTS FOR LOWER DEEP AQUIFER ZONE FEASIBILITY STUDY
Title Link: http://geotracker.waterboards.ca.gov/view_documents?global_id=SL0608756247&enforcement_id=6254125
Type: STAFF LETTER

Document Type: Site Documents **Submitted:**
Document Date: 7/23/2015 **Submitted By:** DEAN THOMAS (REGULATOR)
Size :
Title: RESPONSE TO CLEANUP WORK PLAN AMENDMENT
Title Link: http://geotracker.waterboards.ca.gov/view_documents?global_id=SL0608756247&enforcement_id=6254124
Type: CLEAN-UP AND ABATEMENT ORDER

Document Type: Site Documents **Submitted:**
Document Date: 6/18/2015 **Submitted By:** DEAN THOMAS (REGULATOR)
Size :
Title: RESPONSE TO REQUIREMENTS FOR LOWER DEEP AQUIFER ZONE FEASIBILITY STUDY
Title Link: http://geotracker.waterboards.ca.gov/view_documents?global_id=SL0608756247&document_id=5848790
Type: CORRESPONDENCE

Document Type: Site Documents **Submitted:**
Document Date: 5/29/2015 **Submitted By:** FREDERIC ALBRECHT (AUTH_RP)
Size : 336 KB
Title: CLEANUP WORK PLAN AMENDMENT
Title Link: http://geotracker.waterboards.ca.gov/esi/uploads/geo_report/5292502701/SL0608756247.PDF
Type: OTHER WORKPLAN

Document Type: Site Documents **Submitted:**
Document Date: 5/29/2015 **Submitted By:** KENDALL STAHL (REGULATOR)
Size :
Title: RESPONSE TO ANNUAL CLEANUP PROGRESS REPORT AND 4TH QUARTER 2014 GROUNDWATER MONITORING REPORT, AND INTERMEDIATE AQUIFER INVESTIGATION AND GRADIENT DRIVEN REMEDIATION (GDR) RECOMMENDATION REPORT
Title Link: http://geotracker.waterboards.ca.gov/view_documents?global_id=SL0608756247&enforcement_id=6248082
Type: 13267 REQUIREMENT

Document Type: Site Documents **Submitted:**
Document Date: 5/26/2015 **Submitted By:** DEAN THOMAS (REGULATOR)
Size :
Title: 3Q14 REPORT COMMENTS AND RESPONSES-
Title Link: http://geotracker.waterboards.ca.gov/view_documents?global_id=SL0608756247&enforcement_id=6246138
Type: EMAIL CORRESPONDENCE

Document Type: Site Documents **Submitted:**
Document Date: 5/19/2015 **Submitted By:** DEAN THOMAS (REGULATOR)
Size :
Title: STAFF'S TECHNICAL COMMENTS- 2014 ANNUAL PROGRESS REPORT AND GDR RECOMMENDATION REPORT
Title Link: http://geotracker.waterboards.ca.gov/view_documents?global_id=SL0608756247&enforcement_id=6247581
Type: EMAIL CORRESPONDENCE

Document Type: Site Documents **Submitted:**
Document Date: 5/19/2015 **Submitted By:** DEAN THOMAS (REGULATOR)
Size :
Title: CONCURRENCE WITH MONITORING WELL PROPOSAL - REGULATOR RESPONSE
Title Link: http://geotracker.waterboards.ca.gov/view_documents?global_id=SL0608756247&document_id=5842203
Type: EMAIL CORRESPONDENCE

Document Type: Site Documents **Submitted:**
Document Date: 5/13/2015 **Submitted By:** DEAN THOMAS (REGULATOR)
Size :
Title: NOTICE TO DESIGNERS OF SUPPLY WELLS IN PERCHLORATE IMPACTED AREA
Title Link: http://geotracker.waterboards.ca.gov/view_documents?global_id=SL0608756247&enforcement_id=6247506
Type: STAFF LETTER

Document Type: Site Documents **Submitted:**
Document Date: 4/30/2015 **Submitted By:** FREDERIC ALBRECHT (AUTH_RP)
Size : 3,498 KB
Title: COMPARISON OF 2014 AND HISTORICAL GROUNDWATER FLOW DATA
Title Link: http://geotracker.waterboards.ca.gov/esi/uploads/geo_report/2179376959/SL0608756247.PDF
Type: OTHER REPORT / DOCUMENT

Document Type: Site Documents **Submitted:**
Document Date: 4/28/2015 **Submitted By:** DEAN THOMAS (REGULATOR)
Size :
Title: 2013 DOMESTIC WELL SURVEY UPDATE
Title Link: http://geotracker.waterboards.ca.gov/view_documents?global_id=SL0608756247&enforcement_id=6243008
Type: EMAIL CORRESPONDENCE

Document Type: Site Documents **Submitted:**
Document Date: 4/27/2015 **Submitted By:** DEAN THOMAS (REGULATOR)
Size :
Title: IEW-1R OPERATIONAL CHANGE
Title Link: http://geotracker.waterboards.ca.gov/view_documents?global_id=SL0608756247&document_id=5843777
Type: EMAIL CORRESPONDENCE

Document Type: Site Documents **Submitted:**
Document Date: 4/20/2015 **Submitted By:** DEAN THOMAS (REGULATOR)
Size :
Title: STAFF'S COMMENTS RE: A/B AQUITARD DATA REPORT
Title Link: http://geotracker.waterboards.ca.gov/view_documents?global_id=SL0608756247&enforcement_id=6243010
Type: EMAIL CORRESPONDENCE

Document Type: Monitoring Reports **Submitted:**
Document Date: 3/31/2015 **Submitted By:** FREDERIC ALBRECHT (AUTH_RP)
Size : 60,665 KB
Title: 2014 ANNUAL CLEANUP PROGRESS STATUS REPORT AND 4Q14 GROUNDWATER MONITORING REPORT
Title Link: http://geotracker.waterboards.ca.gov/esi/uploads/geo_report/2063608527/SL0608756247.PDF
Type: MONITORING REPORT - ANNUALLY

Document Type: Site Documents **Submitted:**
Document Date: 3/31/2015 **Submitted By:** FREDERIC ALBRECHT (AUTH_RP)
Size : 34,498 KB
Title: INTERMEDIATE AQUIFER INVESTIGATION AND GDR RECOMMENDATION REPORT
Title Link: http://geotracker.waterboards.ca.gov/esi/uploads/geo_report/6897863805/SL0608756247.PDF
Type: SITE INVESTIGATION

Document Type: Site Documents **Submitted:**
Document Date: 3/31/2015 **Submitted By:** BRAD JANKE (AUTH_RP)
Size : 15,605 KB
Title: A/B AQUITARD DATA REPORT
Title Link: http://geotracker.waterboards.ca.gov/esi/uploads/geo_report/4112554967/SL0608756247.PDF

Type: OTHER REPORT / DOCUMENT

Document Type: Site Documents **Submitted:**
Document Date: 3/23/2015 **Submitted By:** DEAN THOMAS (REGULATOR)
Size :
Title: STAFF'S CONCURRENCE WITH MONITORING FREQUENCIES
Title Link: http://geotracker.waterboards.ca.gov/view_documents?global_id=SL0608756247&enforcement_id=6239638
Type: TECHNICAL CORRESPONDENCE / ASSISTANCE / OTHER

Document Type: Site Documents **Submitted:**
Document Date: 3/20/2015 **Submitted By:** FREDERIC ALBRECHT (AUTH_RP)
Size : 2,003 KB
Title: QUALITY ASSURANCE PROJECT PLAN (QAPP)
Title Link: http://geotracker.waterboards.ca.gov/esi/uploads/geo_report/5064673721/SL0608756247.PDF
Type: OTHER REPORT / DOCUMENT

Document Type: Site Documents **Submitted:**
Document Date: 3/20/2015 **Submitted By:** FREDERIC ALBRECHT (AUTH_RP)
Size : 2,210 KB
Title: SAMPLING AND ANALYSIS PLAN (SAP)
Title Link: http://geotracker.waterboards.ca.gov/esi/uploads/geo_report/8391867101/SL0608756247.PDF
Type: OTHER REPORT / DOCUMENT

Document Type: Site Documents **Submitted:**
Document Date: 3/20/2015 **Submitted By:** FREDERIC ALBRECHT (AUTH_RP)
Size : 1,441 KB
Title: PROPOSED MONITORING AND REPORTING PROGRAM REVISION, MONITORING AND REPORTING PROGRAM R3-2008-0028
Title Link: http://geotracker.waterboards.ca.gov/esi/uploads/geo_report/1609323859/SL0608756247.PDF
Type: OTHER REPORT / DOCUMENT

Document Type: Site Documents **Submitted:**
Document Date: 3/18/2015 **Submitted By:** DEAN THOMAS (REGULATOR)
Size :
Title: SIMPLIFIED PLUME MAPS TO AID NEW SUPPLY WELL DESIGN
Title Link: http://geotracker.waterboards.ca.gov/view_documents?global_id=SL0608756247&document_id=5843776
Type: OTHER REPORT / DOCUMENT

Document Type: Site Documents **Submitted:**
Document Date: 3/9/2015 **Submitted By:** DEAN THOMAS (REGULATOR)
Size :
Title: PHASE 29 BWT RESPONSE
Title Link: http://geotracker.waterboards.ca.gov/view_documents?global_id=SL0608756247&enforcement_id=6247553
Type: 13267 MONITORING PROGRAM

Document Type: Site Documents **Submitted:**
Document Date: 3/5/2015 **Submitted By:** DEAN THOMAS (REGULATOR)
Size :
Title: REQUIREMENTS FOR ADDITIONAL GROUNDWATER CONTOUR MAPS
Title Link: http://geotracker.waterboards.ca.gov/view_documents?global_id=SL0608756247&enforcement_id=6241397
Type: 13267 MONITORING PROGRAM

Document Type: Site Documents **Submitted:**
Document Date: 3/3/2015 **Submitted By:** DEAN THOMAS (REGULATOR)
Size :
Title: STAFF'S CONCURRENCE WITH REVISED CLEANUP WORK PLAN FIGURE 6-1
Title Link: http://geotracker.waterboards.ca.gov/view_documents?global_id=SL0608756247&enforcement_id=6237454
Type: EMAIL CORRESPONDENCE

Document Type: Site Documents **Submitted:**
Document Date: 3/3/2015 **Submitted By:** DEAN THOMAS (REGULATOR)
Size :
Title: STAFF'S CONCURRENCE WITH NO SAMPLING OF 09S03E34H005
Title Link: http://geotracker.waterboards.ca.gov/view_documents?global_id=SL0608756247&enforcement_id=6237456
Type: EMAIL CORRESPONDENCE

Document Type: Site Documents **Submitted:**
Document Date: 2/20/2015 **Submitted By:** DEAN THOMAS (REGULATOR)
Size :

Title: MRP R3-2008-0028
Title Link: http://geotracker.waterboards.ca.gov/view_documents?global_id=SL0608756247&enforcement_id=6240113
Type: 13267 MONITORING PROGRAM

Document Type: Site Documents **Submitted:**
Document Date: 2/10/2015 **Submitted By:** DEAN THOMAS (REGULATOR)
Size :
Title: NOTIFICATION OF RWP WELL MCL EXCEEDENCES AND FOLLOW UP
Title Link: http://geotracker.waterboards.ca.gov/view_documents?global_id=SL0608756247&document_id=5832400
Type: OTHER REPORT / DOCUMENT

Document Type: Site Documents **Submitted:**
Document Date: 2/6/2015 **Submitted By:** DEAN THOMAS (REGULATOR)
Size :
Title: SAMPLING METHOD UPDATE
Title Link: http://geotracker.waterboards.ca.gov/view_documents?global_id=SL0608756247&document_id=5832386
Type: EMAIL CORRESPONDENCE

Document Type: Site Documents **Submitted:**
Document Date: 2/6/2015* **Submitted By:** FREDERIC ALBRECHT (AUTH_RP)
Size : 251 KB
Title: RESPONSE TO COMMENTS, THIRD QUARTER 2014 GROUNDWATER MONITORING REPORT,MONITORING AND REPORTING PROGRAM R3-2008-0028
Title Link: http://geotracker.waterboards.ca.gov/esi/uploads/geo_report/6005378067/SL0608756247.PDF
Type: OTHER REPORT / DOCUMENT

Document Type: Site Documents **Submitted:**
Document Date: 2/6/2015 **Submitted By:** DEAN THOMAS (REGULATOR)
Size :
Title: MORGAN HILL IDW MANAGEMENT REQUEST AND STAFF'S RESPONSE
Title Link: http://geotracker.waterboards.ca.gov/view_documents?global_id=SL0608756247&document_id=5832385
Type: OTHER REPORT / DOCUMENT

Document Type: Site Documents **Submitted:**
Document Date: 1/28/2015 **Submitted By:** DEAN THOMAS (REGULATOR)
Size :
Title: ANDERSON RESERVOIR 2014 PERCHLORATE RESULTS - REGULATOR RESPONSE
Title Link: http://geotracker.waterboards.ca.gov/view_documents?global_id=SL0608756247&document_id=5828388
Type: OTHER REPORT / DOCUMENT

Document Type: Site Documents **Submitted:**
Document Date: 1/23/2015 **Submitted By:** DEAN THOMAS (REGULATOR)
Size :
Title: 2013 AND 2014 DOMESTIC WELL SURVEY UPDATE
Title Link: http://geotracker.waterboards.ca.gov/view_documents?global_id=SL0608756247&document_id=5827520
Type: EMAIL CORRESPONDENCE

Document Type: Site Documents **Submitted:**
Document Date: 1/9/2015 **Submitted By:** DEAN THOMAS (REGULATOR)
Size :
Title: REVISED REQUIREMENTS FOR 2014 ANNUAL CLEANUP PROGRESS REPORT AND CLEANUP WORK PLAN
Title Link: http://geotracker.waterboards.ca.gov/view_documents?global_id=SL0608756247&enforcement_id=6241395
Type: CLEAN-UP AND ABATEMENT ORDER

Document Type: Site Documents **Submitted:**
Document Date: 1/9/2015 **Submitted By:** FREDERIC ALBRECHT (AUTH_RP)
Size : 1,652 KB
Title: OBSERVATIONS AND RECOMMENDATIONS RE: WELL 09S03E34H005
Title Link: http://geotracker.waterboards.ca.gov/esi/uploads/geo_report/7300512731/SL0608756247.PDF
Type: OTHER REPORT / DOCUMENT

Document Type: Site Documents **Submitted:**
Document Date: 1/8/2015 **Submitted By:** KENDALL STAHL (REGULATOR)
Size :
Title: RESPONSE TO THE THIRD QUARTER 2014 GROUNDWATER MONITORING REPORT
Title Link: http://geotracker.waterboards.ca.gov/view_documents?global_id=SL0608756247&enforcement_id=6233725
Type: CLEAN-UP AND ABATEMENT ORDER

Document Type: Site Documents **Submitted:**
Document Date: 12/4/2014 **Submitted By:** KENDALL STAHL (REGULATOR)
Size :
Title: ACCESS REQUEST TO MORGAN HILL PROPERTY APN817-08-034
Title Link: http://geotracker.waterboards.ca.gov/view_documents?global_id=SL0608756247&enforcement_id=6229738
Type: 13267 REQUIREMENT

Document Type: Site Documents **Submitted:**
Document Date: 11/21/2014 **Submitted By:** DEAN THOMAS (REGULATOR)
Size :
Title: DISCHARGER RESPONSES TO STAFF REQUIREMENTS ON CLEANUP WORK PLAN AND ANNUAL CLEANUP PROGRESS STATUS REPORT
Title Link: http://geotracker.waterboards.ca.gov/view_documents?global_id=SL0608756247&document_id=5823469
Type: CORRESPONDENCE

Document Type: Site Documents **Submitted:**
Document Date: 11/19/2014 **Submitted By:** FREDERIC ALBRECHT (AUTH_RP)
Size : 15,980 KB
Title: PROPOSED MONITORING AND REPORTING PROGRAM REVISION, MRP R3-2008-0028
Title Link: http://geotracker.waterboards.ca.gov/esi/uploads/geo_report/7132284581/SL0608756247.PDF
Type: OTHER REPORT / DOCUMENT

Document Type: Monitoring Reports **Submitted:**
Document Date: 10/30/2014 **Submitted By:** FREDERIC ALBRECHT (AUTH_RP)
Size : 5,593 KB
Title: THIRD QUARTER 2014 GROUNDWATER MONITORING REPORT
Title Link: http://geotracker.waterboards.ca.gov/esi/uploads/geo_report/4944825649/SL0608756247.PDF
Type: MONITORING REPORT - QUARTERLY

Document Type: Site Documents **Submitted:**
Document Date: 10/22/2014 **Submitted By:** THEA TRYON (REGULATOR)
Size :
Title: REQUIREMENTS FOR 2014 ANNUAL CLEANUP PROGRESS REPORT AND CLEANUP WORK PLAN
Title Link: http://geotracker.waterboards.ca.gov/view_documents?global_id=SL0608756247&enforcement_id=6230009
Type: STAFF LETTER

Document Type: Site Documents **Submitted:**
Document Date: 10/3/2014 **Submitted By:** DEAN THOMAS (REGULATOR)
Size :
Title: HYDRASLEEVE REPORT
Title Link: http://geotracker.waterboards.ca.gov/view_documents?global_id=SL0608756247&document_id=5819714
Type: OTHER REPORT / DOCUMENT

Document Type: Site Documents **Submitted:**
Document Date: 10/3/2014 **Submitted By:** DEAN THOMAS (REGULATOR)
Size :
Title: REQUEST FOR SAMPLING FREQUENCY REVISION
Title Link: http://geotracker.waterboards.ca.gov/view_documents?global_id=SL0608756247&document_id=5819713
Type: OTHER REPORT / DOCUMENT

Document Type: Monitoring Reports **Submitted:**
Document Date: 10/3/2014 **Submitted By:** DEAN THOMAS (REGULATOR)
Size : 168 KB
Title: HYDRASLEEVE REPORT - EMAIL CORRESPONDENCE AND REPORT
Title Link: http://geotracker.waterboards.ca.gov/regulators/deliverable_documents/8457350015/Morgan%20Hill%5F%20HydraSleeve%20Report%2Epdf
Type: MONITORING REPORT - OTHER

Document Type: Site Documents **Submitted:**
Document Date: 9/8/2014 **Submitted By:** KENDALL STAHL (REGULATOR)
Size :
Title: PMW-06 BASELINE ANALYTICAL EVALUATION AND GRADIENT DRIVEN REMEDIATION WELL RECOMMENDATION LETTER AND WORK PLAN FOR ADDITIONAL INVESTIGATION
Title Link: http://geotracker.waterboards.ca.gov/view_documents?global_id=SL0608756247&enforcement_id=6220124
Type: 13267 REQUIREMENT

Document Type: Site Documents **Submitted:**
Document Date: 8/27/2014 **Submitted By:** FREDERIC ALBRECHT (AUTH_RP)
Size : 370 KB

Title: INTERMEDIATE AQUIFER AND AB AQUITARD INVESTIGATION WORK PLAN
Title Link: http://geotracker.waterboards.ca.gov/esi/uploads/geo_report/4220467746/SL0608756247.PDF
Type: OTHER WORKPLAN

Document Type: Site Documents **Submitted:**
Document Date: 8/22/2014 **Submitted By:** KENDALL STAHL (REGULATOR)
Size :
Title: ANNUAL ESTIMATE FOR CLEANUP OVERSIGHT FY 2014-2015
Title Link: http://geotracker.waterboards.ca.gov/view_documents?global_id=SL0608756247&enforcement_id=6220253
Type: COST RECOVERY AGREEMENT SETTLEMENTS / DECREES

Document Type: Monitoring Reports **Submitted:**
Document Date: 7/30/2014 **Submitted By:** FREDERIC ALBRECHT (AUTH_RP)
Size : 16,774 KB
Title: SECOND QUARTER 2014 GROUNDWATER MONITORING REPORT
Title Link: http://geotracker.waterboards.ca.gov/esi/uploads/geo_report/4204444229/SL0608756247.PDF
Type: MONITORING REPORT - QUARTERLY

Document Type: Site Documents **Submitted:**
Document Date: 7/18/2014 **Submitted By:** DEAN THOMAS (REGULATOR)
Size :
Title: NEWLY DISCOVERED DOMESTIC WELLS
Title Link: http://geotracker.waterboards.ca.gov/view_documents?global_id=SL0608756247&enforcement_id=6212841
Type: EMAIL CORRESPONDENCE

Document Type: Site Documents **Submitted:**
Document Date: 7/18/2014 **Submitted By:** FREDERIC ALBRECHT (AUTH_RP)
Size : 8,427 KB
Title: PMW-06 BASELINE ANALYTICAL EVALUATION AND GDR WELL RECOMMENDATION LETTER
Title Link: http://geotracker.waterboards.ca.gov/esi/uploads/geo_report/7816430270/SL0608756247.PDF
Type: OTHER REPORT / DOCUMENT

Document Type: Site Documents **Submitted:**
Document Date: 7/9/2014 **Submitted By:** DEAN THOMAS (REGULATOR)
Size :
Title: INVESTIGATION-DERIVED SOIL ANALYTICAL RESULTS
Title Link: http://geotracker.waterboards.ca.gov/view_documents?global_id=SL0608756247&document_id=5810251
Type: OTHER REPORT / DOCUMENT

Document Type: Site Documents **Submitted:**
Document Date: 7/9/2014 **Submitted By:** DEAN THOMAS (REGULATOR)
Size :
Title: INVESTIGATION-DERIVED SOIL ANALYTICAL RESULTS - REGULATOR RESPONSE
Title Link: http://geotracker.waterboards.ca.gov/view_documents?global_id=SL0608756247&document_id=5810251
Type: OTHER REPORT / DOCUMENT

Document Type: Site Documents **Submitted:**
Document Date: 7/8/2014 **Submitted By:** DEAN THOMAS (REGULATOR)
Size : 5,986 KB
Title: MEETING MINUTES AND PRESENTATIONS
Title Link: http://geotracker.waterboards.ca.gov/community_involvement/3843091666/Water%20Board%5FJune%202014%20PCAG%2Epdf
Type: UPDATES AND INFORMATION - ADVISORY GROUP

Document Type: Site Documents **Submitted:**
Document Date: 7/8/2014 **Submitted By:** DEAN THOMAS (REGULATOR)
Size : 297 KB
Title: MEETING MINUTES AND PRESENTATIONS
Title Link: http://geotracker.waterboards.ca.gov/community_involvement/3843091666/June%5F2014%20PCAG%20minutes%2Epdf
Type: UPDATES AND INFORMATION - ADVISORY GROUP

Document Type: Site Documents **Submitted:**
Document Date: 7/8/2014 **Submitted By:** DEAN THOMAS (REGULATOR)
Size : 618 KB
Title: MEETING MINUTES AND PRESENTATIONS
Title Link: http://geotracker.waterboards.ca.gov/community_involvement/3843091666/PCAG%5FPresentation%5F061014%5FSCVWD%2Epdf
Type: UPDATES AND INFORMATION - ADVISORY GROUP

Document Type: Site Documents **Submitted:**
Document Date: 5/20/2014 **Submitted By:** DEAN THOMAS (REGULATOR)
Size :
Title: NEWLY IDENTIFIED DOMESTIC WELLS UPDATE - REGULATOR RESPONSE
Title Link: http://geotracker.waterboards.ca.gov/view_documents?global_id=SL0608756247&document_id=5805589
Type: CORRESPONDENCE

Document Type: Site Documents **Submitted:**
Document Date: 5/14/2014 **Submitted By:** DEAN THOMAS (REGULATOR)
Size :
Title: STAFF'S COMMENTS ON 2013 ANNUAL PERFORMANCE REPORT/1Q14 REPORT
Title Link: http://geotracker.waterboards.ca.gov/view_documents?global_id=SL0608756247&enforcement_id=6204052
Type: 13267 MONITORING PROGRAM

Document Type: Monitoring Reports **Submitted:**
Document Date: 4/30/2014 **Submitted By:** FREDERIC ALBRECHT (AUTH_RP)
Size : 13,887 KB
Title: FIRST QUARTER 2014 GROUNDWATER MONITORING REPORT
Title Link: http://geotracker.waterboards.ca.gov/esi/uploads/geo_report/7467795670/SL0608756247.PDF
Type: MONITORING REPORT - QUARTERLY

Document Type: Site Documents **Submitted:**
Document Date: 4/14/2014 **Submitted By:** DEAN THOMAS (REGULATOR)
Size :
Title: NEWLY IDENTIFIED DOMESTIC WELLS STATUS UPDATE
Title Link: http://geotracker.waterboards.ca.gov/view_documents?global_id=SL0608756247&document_id=5802826
Type: CORRESPONDENCE

Document Type: Site Documents **Submitted:**
Document Date: 4/3/2014 **Submitted By:** DEAN THOMAS (REGULATOR)
Size :
Title: UNKNOWN - REGULATOR RESPONSE
Title Link: http://geotracker.waterboards.ca.gov/view_documents?global_id=SL0608756247&document_id=5801442
Type: OPERATION AND MAINTENANCE PLAN/MONITORING REPORT

Document Type: Site Documents **Submitted:**
Document Date: 3/26/2014 **Submitted By:** KENDALL STAHL (REGULATOR)
Size :
Title: RESPONSE TO FEB 26, 2014 REPLACEMENT WATER MONITORING REQUENCY REVISION REQUEST.
Title Link: http://geotracker.waterboards.ca.gov/view_documents?global_id=SL0608756247&enforcement_id=6197511
Type: STAFF LETTER

Document Type: Site Documents **Submitted:**
Document Date: 3/5/2014 **Submitted By:** DEAN THOMAS (REGULATOR)
Size :
Title: UPDATED MONITORING AND REPORTING PROGRAM
Title Link: http://geotracker.waterboards.ca.gov/view_documents?global_id=SL0608756247&enforcement_id=6227147
Type: 13267 MONITORING PROGRAM

Document Type: Site Documents **Submitted:**
Document Date: 2/28/2014 **Submitted By:** DEAN THOMAS (REGULATOR)
Size :
Title: WORK PLAN FOR HYDRASLEEVE GROUNDWATER SAMPLING - REGULATOR RESPONSE
Title Link: http://geotracker.waterboards.ca.gov/view_documents?global_id=SL0608756247&document_id=5799885
Type: OTHER WORKPLAN

Document Type: Site Documents **Submitted:**
Document Date: 2/21/2014 **Submitted By:** DEAN THOMAS (REGULATOR)
Size :
Title: SOIL IDW TESTING
Title Link: http://geotracker.waterboards.ca.gov/view_documents?global_id=SL0608756247&document_id=5799190
Type: OTHER REPORT / DOCUMENT

Document Type: Site Documents **Submitted:**
Document Date: 2/21/2014 **Submitted By:** DEAN THOMAS (REGULATOR)
Size :
Title: SOIL IDW TESTING - REGULATOR RESPONSE
Title Link: http://geotracker.waterboards.ca.gov/view_documents?global_id=SL0608756247&document_id=5799190

Type: OTHER REPORT / DOCUMENT

Document Type: Site Documents **Submitted:**
Document Date: 1/30/2014 **Submitted By:** FREDERIC ALBRECHT (AUTH_RP)
Size : 19,275 KB
Title: 2013 ANNUAL CLEANUP PROGRESS STATUS REPORT AND FOURTH QUARTER 2013 GROUNDWATER MONITORING REPORT
Title Link: http://geotracker.waterboards.ca.gov/esi/uploads/geo_report/3934495449/SL0608756247.PDF
Type: STATUS / PROGRESS REPORTS

Document Type: Site Documents **Submitted:**
Document Date: 1/28/2014 **Submitted By:** DEAN THOMAS (REGULATOR)
Size :
Title: SANCHEZ DOMESTIC WELL 09S03E35N013
Title Link: http://geotracker.waterboards.ca.gov/view_documents?global_id=SL0608756247&enforcement_id=6190085
Type: STAFF LETTER

Document Type: Site Documents **Submitted:**
Document Date: 1/22/2014 **Submitted By:** DEAN THOMAS (REGULATOR)
Size :
Title: THIRD BASELINE SAMPLING EVENT RESULTS AND RECOMMENDATIONS, GRADIENT DRIVEN REMEDIATION PILOT STUDY
Title Link: http://geotracker.waterboards.ca.gov/view_documents?global_id=SL0608756247&document_id=5797729
Type: PROGRESS REPORT (SOIL/GW/ UPDATES)

Document Type: Site Documents **Submitted:**
Document Date: 12/17/2013 **Submitted By:** DEAN THOMAS (REGULATOR)
Size :
Title: GROUNDWATER PURGE WATER TREATMENT - REGULATOR RESPONSE
Title Link: http://geotracker.waterboards.ca.gov/view_documents?global_id=SL0608756247&document_id=5792870
Type: OPERATION AND MAINTENANCE PLAN/MONITORING REPORT

Document Type: Site Documents **Submitted:**
Document Date: 12/5/2013 **Submitted By:** DEAN THOMAS (REGULATOR)
Size :
Title: AGENDA, DECEMBER 2013 PERCHLORATE COMMUNITY ADVISORY GROUP MEETING - REGULATOR RESPONSE
Title Link: http://geotracker.waterboards.ca.gov/view_documents?global_id=SL0608756247&document_id=5791748
Type: FACT SHEETS - PUBLIC PARTICIPATION

Document Type: Monitoring Reports **Submitted:**
Document Date: 11/26/2013 **Submitted By:** DEAN THOMAS (REGULATOR)
Size : 180 KB
Title: REVISE MRP REQUEST - MRP REVISION REQUEST - REGULATOR RESPONSE
Title Link: http://geotracker.waterboards.ca.gov/regulators/deliverable_documents/7254562199/AMEC%5F6107130012%5F MRP%5Frev%5FMW%2D16%5F11262013%2Epdf
Type: MONITORING REPORT - SEMI-ANNUALLY

Document Type: Site Documents **Submitted:**
Document Date: 11/21/2013 **Submitted By:** DEAN THOMAS (REGULATOR)
Size :
Title: NEWLY IDENTIFIED DOMESTIC WELLS SUMMARY
Title Link: http://geotracker.waterboards.ca.gov/view_documents?global_id=SL0608756247&document_id=5791692
Type: OTHER REPORT / DOCUMENT

Document Type: Site Documents **Submitted:**
Document Date: 10/31/2013 **Submitted By:** DEAN THOMAS (REGULATOR)
Size :
Title: GWTS NOTIFICATION
Title Link: http://geotracker.waterboards.ca.gov/view_documents?global_id=SL0608756247&document_id=5791688
Type: REMEDIAL PROGRESS REPORT

Document Type: Monitoring Reports **Submitted:**
Document Date: 10/30/2013 **Submitted By:** FREDERIC ALBRECHT (AUTH_RP)
Size : 15,112 KB
Title: THIRD QUARTER 2013 GROUNDWATER MONITORING REPORT
Title Link: http://geotracker.waterboards.ca.gov/esi/uploads/geo_report/5800966382/SL0608756247.PDF
Type: MONITORING REPORT - QUARTERLY

Document Type: Site Documents **Submitted:**
Document Date: 9/24/2013 **Submitted By:** BRAD JANKE (AUTH_RP)
Size : 12,808 KB
Title: UPDATED OPERATIONS, MAINTENANCE AND MONITORING PLAN [APPENDIX G PART 2] (SEPTEMBER 2013)
Title Link: http://geotracker.waterboards.ca.gov/esi/uploads/geo_report/4335771083/SL0608756247.PDF
Type: OPERATION AND MAINTENANCE PLAN/MONITORING REPORT

Document Type: Site Documents **Submitted:**
Document Date: 9/24/2013 **Submitted By:** BRAD JANKE (AUTH_RP)
Size : 3,824 KB
Title: UPDATED OPERATIONS, MAINTENANCE AND MONITORING PLAN [TEXT] (SEPTEMBER 2013)
Title Link: http://geotracker.waterboards.ca.gov/esi/uploads/geo_report/2357713818/SL0608756247.PDF
Type: OPERATION AND MAINTENANCE PLAN/MONITORING REPORT

Document Type: Site Documents **Submitted:**
Document Date: 9/24/2013 **Submitted By:** BRAD JANKE (AUTH_RP)
Size : 24,702 KB
Title: UPDATED OPERATIONS, MAINTENANCE AND MONITORING PLAN [APPENDIX DEF] (SEPTEMBER 2013)
Title Link: http://geotracker.waterboards.ca.gov/esi/uploads/geo_report/2469898283/SL0608756247.PDF
Type: OPERATION AND MAINTENANCE PLAN/MONITORING REPORT

Document Type: Site Documents **Submitted:**
Document Date: 9/24/2013 **Submitted By:** BRAD JANKE (AUTH_RP)
Size : 5,951 KB
Title: UPDATED OPERATIONS, MAINTENANCE AND MONITORING PLAN [APPENDIX HIJKLM] (SEPTEMBER 2013)
Title Link: http://geotracker.waterboards.ca.gov/esi/uploads/geo_report/7248656511/SL0608756247.PDF
Type: OPERATION AND MAINTENANCE PLAN/MONITORING REPORT

Document Type: Site Documents **Submitted:**
Document Date: 9/24/2013 **Submitted By:** BRAD JANKE (AUTH_RP)
Size : 27,779 KB
Title: UPDATED OPERATIONS, MAINTENANCE AND MONITORING PLAN [APPENDIX ABC] (SEPTEMBER 2013)
Title Link: http://geotracker.waterboards.ca.gov/esi/uploads/geo_report/8047692477/SL0608756247.PDF
Type: OPERATION AND MAINTENANCE PLAN/MONITORING REPORT

Document Type: Site Documents **Submitted:**
Document Date: 9/24/2013 **Submitted By:** BRAD JANKE (AUTH_RP)
Size : 22,386 KB
Title: UPDATED OPERATIONS, MAINTENANCE AND MONITORING PLAN [APPENDIX G PART 1] (SEPTEMBER 2013)
Title Link: http://geotracker.waterboards.ca.gov/esi/uploads/geo_report/5199624240/SL0608756247.PDF
Type: OPERATION AND MAINTENANCE PLAN/MONITORING REPORT

Document Type: Site Documents **Submitted:**
Document Date: 8/20/2013 **Submitted By:** KENDALL STAHL (REGULATOR)
Size :
Title: RESPONSE TO OPERATIONS, MAINTENANCE, AND MONITORING PLAN FOR THE GROUNDWATER TREATMENT SYSTEM
Title Link: http://geotracker.waterboards.ca.gov/view_documents?global_id=SL0608756247&enforcement_id=6172381
Type: 13267 MONITORING PROGRAM

Document Type: Site Documents **Submitted:**
Document Date: 8/20/2013 **Submitted By:** KENDALL STAHL (REGULATOR)
Size :
Title: RESPONSE TO 2ND QUARTER 2012, 3RD QUARTER 2012, 1ST QUARTER 2013, AND 2ND QUARTER 2013 GROUNDWATER MONITORING REPORTS
Title Link: http://geotracker.waterboards.ca.gov/view_documents?global_id=SL0608756247&enforcement_id=6172378
Type: STAFF LETTER

Document Type: Site Documents **Submitted:**
Document Date: 8/13/2013 **Submitted By:** KENDALL STAHL (REGULATOR)
Size :
Title: COST RECOVERY ESTIMATE FOR FISCAL YR 2013-2014
Title Link: http://geotracker.waterboards.ca.gov/view_documents?global_id=SL0608756247&enforcement_id=6172037
Type: COST RECOVERY AGREEMENT / N. OF REIMBURSEMENT

Document Type: Site Documents **Submitted:**
Document Date: 8/12/2013 **Submitted By:** DEAN THOMAS (REGULATOR)

Size :
Title: WELLHEAD TREATMENT TERMINATION NOTICE
Title Link: http://geotracker.waterboards.ca.gov/view_documents?global_id=SL0608756247&document_id=5778238
Type: CORRESPONDENCE

Document Type: Site Documents **Submitted:**
Document Date: 8/12/2013 **Submitted By:** DEAN THOMAS (REGULATOR)
Size :
Title: WELLHEAD TREATMENT TERMINATION NOTICE - REGULATOR RESPONSE
Title Link: http://geotracker.waterboards.ca.gov/view_documents?global_id=SL0608756247&document_id=5778238
Type: CORRESPONDENCE

Document Type: Monitoring Reports **Submitted:**
Document Date: 7/30/2013 **Submitted By:** FREDERIC ALBRECHT (AUTH_RP)
Size : 11,620 KB
Title: SECOND QUARTER 2013 GROUNDWATER MONITORING REPORT
Title Link: http://geotracker.waterboards.ca.gov/esi/uploads/geo_report/8994523525/SL0608756247.PDF
Type: MONITORING REPORT - QUARTERLY

Document Type: Site Documents **Submitted:**
Document Date: 7/8/2013 **Submitted By:** DEAN THOMAS (REGULATOR)
Size :
Title: GROUNDWATER TREATMENT SYSTEM NOTIFICATION; UNSCHEDULED DOWN TIME
Title Link: http://geotracker.waterboards.ca.gov/view_documents?global_id=SL0608756247&document_id=5775440
Type: CORRESPONDENCE

Document Type: Site Documents **Submitted:**
Document Date: 6/21/2013 **Submitted By:** DEAN THOMAS (REGULATOR)
Size :
Title: SECOND BASELINE RESULTS FROM GDR PILOT STUDY - REGULATOR RESPONSE
Title Link: http://geotracker.waterboards.ca.gov/view_documents?global_id=SL0608756247&document_id=5771940
Type: PROGRESS REPORT (SOIL/GW/ UPDATES)

Document Type: Site Documents **Submitted:**
Document Date: 5/30/2013 **Submitted By:** DEAN THOMAS (REGULATOR)
Size :
Title: OLIN IEW-1R CAPTURE ISSUE COMMENT RESPONSE RE: ANNUAL GROUNDWATER MONITORING REPORT - REGULATOR RESPONSE
Title Link: http://geotracker.waterboards.ca.gov/view_documents?global_id=SL0608756247&document_id=5771941
Type: OTHER REPORT / DOCUMENT

Document Type: Site Documents **Submitted:**
Document Date: 5/9/2013 **Submitted By:** DEAN THOMAS (REGULATOR)
Size :
Title: RECORDS REVIEW AND RECOMMENDED RESPONSE; DATABASE UPDATE OF WELLS INSTALLED IN LLAGAS - REGULATOR RESPONSE
Title Link: http://geotracker.waterboards.ca.gov/view_documents?global_id=SL0608756247&document_id=5770708
Type: OTHER REPORT / DOCUMENT

Document Type: Site Documents **Submitted:**
Document Date: 5/9/2013 **Submitted By:** DEAN THOMAS (REGULATOR)
Size :
Title: QAPP REVISION
Title Link: http://geotracker.waterboards.ca.gov/view_documents?global_id=SL0608756247&enforcement_id=6159042
Type: 13267 MONITORING PROGRAM

Document Type: Site Documents **Submitted:**
Document Date: 5/1/2013 **Submitted By:** (REGULATOR)
Size :
Title: RESPONSE TO ANNUAL CLEANUP PROGRESS REPORT, FOURTH QUARTER 2012 GROUNDWATER MONITORING REPORT, AND FIVE-YEAR STATUS REPORT AND EFFECTIVENESS EVALUATION.
Title Link: http://geotracker.waterboards.ca.gov/view_documents?global_id=SL0608756247&enforcement_id=6157879
Type: STAFF LETTER

Document Type: Site Documents **Submitted:**
Document Date: 5/1/2013 **Submitted By:** DEAN THOMAS (REGULATOR)
Size :
Title: MONITORING WELL SUSPENSION REQUEST
Title Link: http://geotracker.waterboards.ca.gov/view_documents?global_id=SL0608756247&enforcement_id=6159039

Type: 13267 MONITORING PROGRAM

Document Type: Monitoring Reports **Submitted:**
Document Date: 4/30/2013 **Submitted By:** FREDERIC ALBRECHT (AUTH_RP)
Size : 15,258 KB
Title: FIRST QUARTER 2013 GROUNDWATER MONITORING REPORT
Title Link: http://geotracker.waterboards.ca.gov/esi/uploads/geo_report/3590366423/SL0608756247.PDF
Type: MONITORING REPORT - QUARTERLY

Document Type: Site Documents **Submitted:**
Document Date: 3/22/2013 **Submitted By:** (REGULATOR)
Size :
Title: RESPONSE TO FEBRUARY 22, 2013 REPLACEMENT WATER MONITORING FREQUENCY REVISION REQUEST
Title Link: http://geotracker.waterboards.ca.gov/view_documents?global_id=SL0608756247&enforcement_id=6154122
Type: STAFF LETTER

Document Type: Site Documents **Submitted:**
Document Date: 3/8/2013 **Submitted By:** (REGULATOR)
Size :
Title: CONDITIONAL CONCURRENCE WITH FIRST BASELINE SAMPLING EVENT RESULTS AND RECOMMENDATIONS FOR THE GRADIENT DRIVEN REMEDIATION PILOT STUDY
Title Link: http://geotracker.waterboards.ca.gov/view_documents?global_id=SL0608756247&enforcement_id=6151656
Type: STAFF LETTER

Document Type: Monitoring Reports **Submitted:**
Document Date: 2/13/2013 **Submitted By:** FREDERIC ALBRECHT (AUTH_RP)
Size : 22,852 KB
Title: 2012 ANNUAL CLEANUP PROGRESS STATUS REPORT, FOURTH QUARTER 2012 GROUNDWATER MONITORING REPORT, AND FIVE-YEAR STATUS REPORT AND EFFECTIVENESS EVALUATION PART 1 OF 2
Title Link: http://geotracker.waterboards.ca.gov/esi/uploads/geo_report/8145023405/SL0608756247.PDF
Type: MONITORING REPORT - ANNUALLY

Document Type: Monitoring Reports **Submitted:**
Document Date: 2/13/2013 **Submitted By:** FREDERIC ALBRECHT (AUTH_RP)
Size : 15,556 KB
Title: 2012 ANNUAL CLEANUP PROGRESS STATUS REPORT, FOURTH QUARTER 2012 GROUNDWATER MONITORING REPORT, AND FIVE-YEAR STATUS REPORT AND EFFECTIVENESS EVALUATION PART 2 OF 2
Title Link: http://geotracker.waterboards.ca.gov/esi/uploads/geo_report/2273499965/SL0608756247.PDF
Type: MONITORING REPORT - ANNUALLY

Document Type: Site Documents **Submitted:**
Document Date: 2/13/2013 **Submitted By:** (REGULATOR)
Size :
Title: RESPONSE TO OLIN'S PHASE 27 TERMINATION OF REPLACEMENT WATER REQUEST
Title Link: http://geotracker.waterboards.ca.gov/view_documents?global_id=SL0608756247&enforcement_id=6149666
Type: STAFF LETTER

Document Type: Site Documents **Submitted:**
Document Date: 2/1/2013 **Submitted By:** FREDERIC ALBRECHT (AUTH_RP)
Size : 4,654 KB
Title: FIRST BASELINE SAMPLING EVENT RESULTS AND RECOMMENDATIONS GRADIENT DRIVEN REMEDIATION PILOT STUDY
Title Link: http://geotracker.waterboards.ca.gov/esi/uploads/geo_report/5262742519/SL0608756247.PDF
Type: PILOT STUDY/ TREATABILITY REPORT

Document Type: Site Documents **Submitted:**
Document Date: 1/25/2013 **Submitted By:** DEAN THOMAS (REGULATOR)
Size :
Title: MONITORING AND REPORTING PROGRAM (REVISED)
Title Link: http://geotracker.waterboards.ca.gov/view_documents?global_id=SL0608756247&enforcement_id=6148017
Type: 13267 MONITORING PROGRAM

Document Type: Monitoring Reports **Submitted:**
Document Date: 10/30/2012 **Submitted By:** FREDERIC ALBRECHT (AUTH_RP)
Size : 20,350 KB
Title: THIRD QUARTER 2012 GROUNDWATER MONITORING REPORT

Title Link: http://geotracker.waterboards.ca.gov/esi/uploads/geo_report/8279331266/SL0608756247.PDF
Type: MONITORING REPORT - QUARTERLY

Document Type: Site Documents **Submitted:**
Document Date: 10/19/2012 **Submitted By:** (REGULATOR)
Size :
Title: COMMISSIONING REPORT FOR THE AQUIFER CONTAINMENT AND CLEANUP SYSTEM - REGULATOR RESPONSE
Title Link: http://geotracker.waterboards.ca.gov/view_documents?global_id=SL0608756247&document_id=5755901
Type: REMEDIAL INVESTIGATION REPORT

Document Type: Site Documents **Submitted:**
Document Date: 10/19/2012 **Submitted By:** (REGULATOR)
Size :
Title: COMMISSIONING REPORT FOR THE AQUIFER CONTAINMENT AND CLEANUP SYSTEM
Title Link: http://geotracker.waterboards.ca.gov/view_documents?global_id=SL0608756247&document_id=5755901
Type: REMEDIAL INVESTIGATION REPORT

Document Type: Site Documents **Submitted:**
Document Date: 9/28/2012 **Submitted By:** (REGULATOR)
Size :
Title: CONCURRENCE WITH LABORATORY DETECTION LIMITS FOR GRADIENT DRIVEN REMEDIATION PILOT STUDY
Title Link: http://geotracker.waterboards.ca.gov/view_documents?global_id=SL0608756247&enforcement_id=6139090
Type: STAFF LETTER

Document Type: Site Documents **Submitted:**
Document Date: 9/12/2012 **Submitted By:** (REGULATOR)
Size :
Title: RESPONSE TO SEPTEMBER 4, 2012 REPLACEMENT WATER MONITORING FREQUENCY REVISION REQUEST - BIMONTHLY
Title Link: http://geotracker.waterboards.ca.gov/view_documents?global_id=SL0608756247&enforcement_id=6138214
Type: STAFF LETTER

Document Type: Site Documents **Submitted:**
Document Date: 9/12/2012 **Submitted By:** (REGULATOR)
Size :
Title: RESPONSE TO AUGUST 16, 2012 REPLACEMENT WATER MONITORING FREQUENCY REVISION REQUEST - SEMIANNUAL
Title Link: http://geotracker.waterboards.ca.gov/view_documents?global_id=SL0608756247&enforcement_id=6138215
Type: STAFF LETTER

Document Type: Site Documents **Submitted:**
Document Date: 9/12/2012 **Submitted By:** (REGULATOR)
Size :
Title: RESPONSE TO AUGUST 16, 2012 REPLACEMENT WATER MONITORING FREQUENCY REVISION REQUEST - ANNUAL
Title Link: http://geotracker.waterboards.ca.gov/view_documents?global_id=SL0608756247&enforcement_id=6138216
Type: STAFF LETTER

Document Type: Site Documents **Submitted:**
Document Date: 9/7/2012 **Submitted By:** (REGULATOR)
Size :
Title: ANNUAL ESTIMATE FOR CLEANUP OVERSIGHT
Title Link: http://geotracker.waterboards.ca.gov/view_documents?global_id=SL0608756247&enforcement_id=6138139
Type: COST RECOVERY AGREEMENT / N. OF REIMBURSEMENT

Document Type: Monitoring Reports **Submitted:**
Document Date: 7/30/2012 **Submitted By:** FREDERIC ALBRECHT (AUTH_RP)
Size : 19,385 KB
Title: SECOND QUARTER 2012 GROUNDWATER MONITORING REPORT
Title Link: http://geotracker.waterboards.ca.gov/esi/uploads/geo_report/9728971362/SL0608756247.PDF
Type: MONITORING REPORT - QUARTERLY

Document Type: Site Documents **Submitted:**
Document Date: 6/1/2012 **Submitted By:** (REGULATOR)
Size :
Title: AMEC RESPONSE TO WB COMMENTS (EMAIL AND FIGURES) - REGULATOR RESPONSE
Title Link: http://geotracker.waterboards.ca.gov/view_documents?global_id=SL0608756247&document_id=5738142

Type: CORRESPONDENCE

Document Type: Site Documents **Submitted:**
Document Date: 6/1/2012 **Submitted By:** (REGULATOR)
Size :
Title: AMEC ONSITE SOIL MANAGEMENT (EMAIL AND ATTACHMENTS) - REGULATOR RESPONSE
Title Link: http://geotracker.waterboards.ca.gov/view_documents?global_id=SL0608756247&document_id=5738144
Type: CORRESPONDENCE

Document Type: Site Documents **Submitted:**
Document Date: 5/31/2012 **Submitted By:** (REGULATOR)
Size :
Title: MAY CONSTRUCTION UPDATE EMAIL AND PICTURES - REGULATOR RESPONSE
Title Link: http://geotracker.waterboards.ca.gov/view_documents?global_id=SL0608756247&document_id=5738141
Type: CORRESPONDENCE

Document Type: Site Documents **Submitted:**
Document Date: 5/14/2012 **Submitted By:** (REGULATOR)
Size :
Title: COMMENTS ON 2011 ANNUAL AND 1Q2012 SMR REPORTS: EMAIL AND FIGURE
Title Link: http://geotracker.waterboards.ca.gov/view_documents?global_id=SL0608756247&enforcement_id=6122173
Type: TECHNICAL CORRESPONDENCE / ASSISTANCE / OTHER

Document Type: Site Documents **Submitted:**
Document Date: 5/10/2012 **Submitted By:** DEAN THOMAS (REGULATOR)
Size :
Title: FINAL GRADIENT DRIVEN REMEDIATION PILOT STUDY WORK PLAN - REGULATOR RESPONSE
Title Link: http://geotracker.waterboards.ca.gov/view_documents?global_id=SL0608756247&document_id=5738183
Type: PILOT STUDY/ TREATABILITY REPORT

Document Type: Monitoring Reports **Submitted:**
Document Date: 4/30/2012 **Submitted By:** FREDERIC ALBRECHT (AUTH_RP)
Size : 8,496 KB
Title: FIRST QUARTER 2012 GROUNDWATER MONITORING REPORT
Title Link: http://geotracker.waterboards.ca.gov/esi/uploads/geo_report/6295430004/SL0608756247.PDF
Type: MONITORING REPORT - QUARTERLY

Document Type: Site Documents **Submitted:**
Document Date: 4/30/2012 **Submitted By:** (REGULATOR)
Size :
Title: OLIN MATERIAL MANAGEMENT NOTIFICATION
Title Link: http://geotracker.waterboards.ca.gov/view_documents?global_id=SL0608756247&enforcement_id=6121128
Type: TECHNICAL CORRESPONDENCE / ASSISTANCE / OTHER

Document Type: Site Documents **Submitted:**
Document Date: 4/12/2012 **Submitted By:** (REGULATOR)
Size :
Title: RESPONSE TO GRADIENT DRIVEN REMEDIATION WORK PLAN
Title Link: http://geotracker.waterboards.ca.gov/view_documents?global_id=SL0608756247&enforcement_id=6118552
Type: STAFF LETTER

Document Type: Site Documents **Submitted:**
Document Date: 3/9/2012 **Submitted By:** (REGULATOR)
Size :
Title: RESPONSE TO 2/6/2012 REPLACEMENT WATER MONITORING FREQUENCY REVISION REQUEST (1Q2012, SEMIANNUAL SAMPLING EVALUATION)
Title Link: http://geotracker.waterboards.ca.gov/view_documents?global_id=SL0608756247&enforcement_id=6116144
Type: STAFF LETTER

Document Type: Site Documents **Submitted:**
Document Date: 3/9/2012 **Submitted By:** (REGULATOR)
Size :
Title: RESPONSE TO 2/6/2012 REPLACEMENT WATER MONITORING FREQUENCY REVISION REQUEST (1Q2012, ANNUAL SAMPLING EVALUATION)
Title Link: http://geotracker.waterboards.ca.gov/view_documents?global_id=SL0608756247&enforcement_id=6116143
Type: STAFF LETTER

Document Type: Site Documents **Submitted:**
Document Date: 2/28/2012 **Submitted By:** (REGULATOR)

Size :
Title: AQUIFER CONTAINMENT AND CLEANUP SYSTEM INJECTION WELLS INSTALLATION REPORT - REGULATOR RESPONSE
Title Link: http://geotracker.waterboards.ca.gov/view_documents?global_id=SL0608756247&document_id=5733725
Type: WELL INSTALLATION REPORT

Document Type: Site Documents **Submitted:**
Document Date: 2/6/2012 **Submitted By:** (REGULATOR)
Size :
Title: 09S03E34C004 RWP REMOVAL REQUEST - REGULATOR RESPONSE
Title Link: http://geotracker.waterboards.ca.gov/view_documents?global_id=SL0608756247&document_id=5733493
Type: CORRESPONDENCE

Document Type: Site Documents **Submitted:**
Document Date: 2/6/2012 **Submitted By:** (REGULATOR)
Size :
Title: 1Q2012 SEMIANNUAL RWP ANALYSIS-REQUEST FOR SAMPLING FREQUENCY REVISION - REGULATOR RESPONSE
Title Link: http://geotracker.waterboards.ca.gov/view_documents?global_id=SL0608756247&document_id=5733497
Type: CORRESPONDENCE

Document Type: Site Documents **Submitted:**
Document Date: 2/6/2012 **Submitted By:** (REGULATOR)
Size :
Title: 1Q2012 ANNUAL RWP ANALYSIS-REQUEST FOR SAMPLING FREQUENCY REVISION - REGULATOR RESPONSE
Title Link: http://geotracker.waterboards.ca.gov/view_documents?global_id=SL0608756247&document_id=5733496
Type: CORRESPONDENCE

Document Type: Monitoring Reports **Submitted:**
Document Date: 1/30/2012 **Submitted By:** FREDERIC ALBRECHT (AUTH_RP)
Size : 7,482 KB
Title: 2011 ANNUAL CLEANUP PROGRESS STATUS REPORT AND FOURTH QUARTER 2011 GROUNDWATER MONITORING REPORT PART 1 OF 2
Title Link: http://geotracker.waterboards.ca.gov/esi/uploads/geo_report/1358164489/SL0608756247.PDF
Type: MONITORING REPORT - QUARTERLY

Document Type: Monitoring Reports **Submitted:**
Document Date: 1/30/2012 **Submitted By:** FREDERIC ALBRECHT (AUTH_RP)
Size : 20,753 KB
Title: 2011 ANNUAL CLEANUP PROGRESS STATUS REPORT AND FOURTH QUARTER 2011 GROUNDWATER MONITORING REPORT PART 2 OF 2
Title Link: http://geotracker.waterboards.ca.gov/esi/uploads/geo_report/1513547539/SL0608756247.PDF
Type: MONITORING REPORT - QUARTERLY

Document Type: Site Documents **Submitted:**
Document Date: 12/23/2011 **Submitted By:** (REGULATOR)
Size :
Title: UPDATED MRP R3-2008-0028
Title Link: http://geotracker.waterboards.ca.gov/view_documents?global_id=SL0608756247&enforcement_id=6116130
Type: 13267 MONITORING PROGRAM

Document Type: Site Documents **Submitted:**
Document Date: 12/22/2011 **Submitted By:** (REGULATOR)
Size :
Title: ACS INJECTION WELLS WORK PLAN - REGULATOR RESPONSE
Title Link: http://geotracker.waterboards.ca.gov/view_documents?global_id=SL0608756247&document_id=5733483
Type: WELL INSTALLATION WORKPLAN

Document Type: Site Documents **Submitted:**
Document Date: 12/20/2011 **Submitted By:** (REGULATOR)
Size :
Title: 09S03E35M006 IX DISCONTINUATION - REGULATOR RESPONSE
Title Link: http://geotracker.waterboards.ca.gov/view_documents?global_id=SL0608756247&document_id=5734629
Type: CORRESPONDENCE

Document Type: Site Documents **Submitted:**
Document Date: 12/19/2011 **Submitted By:** (REGULATOR)
Size :

Title: DOMESTIC RWP IN THE BUTTERFIELD EXTENSION - REGULATOR RESPONSE
Title Link: http://geotracker.waterboards.ca.gov/view_documents?global_id=SL0608756247&document_id=5734632
Type: CORRESPONDENCE

Document Type: Site Documents **Submitted:**
Document Date: 12/14/2011 **Submitted By:** (REGULATOR)
Size :
Title: RESPONSE TO NOVEMBER 16, 2011 MONITORING FREQUENCY CHANGE AND TERMINATION OF ION-EXCHANGE TREATMENT REQUEST
Title Link: http://geotracker.waterboards.ca.gov/view_documents?global_id=SL0608756247&enforcement_id=6115115
Type: STAFF LETTER

Document Type: Site Documents **Submitted:**
Document Date: 12/13/2011 **Submitted By:** (REGULATOR)
Size :
Title: TERMINATION OF ION EXCHANGE TREATMENT FOR DOMESTIC WELL NO. 09S03E34H005 (COSTA WELL)
Title Link: http://geotracker.waterboards.ca.gov/view_documents?global_id=SL0608756247&enforcement_id=6115109
Type: STAFF LETTER

Document Type: Site Documents **Submitted:**
Document Date: 12/5/2011 **Submitted By:** (REGULATOR)
Size :
Title: ACS PERMITTING UPDATE EMAIL - REGULATOR RESPONSE
Title Link: http://geotracker.waterboards.ca.gov/view_documents?global_id=SL0608756247&document_id=5734639
Type: CORRESPONDENCE

Document Type: Site Documents **Submitted:**
Document Date: 11/22/2011 **Submitted By:** (REGULATOR)
Size :
Title: ROGER COSTA IX SYSTEM REMOVAL EMAIL - REGULATOR RESPONSE
Title Link: http://geotracker.waterboards.ca.gov/view_documents?global_id=SL0608756247&document_id=5734643
Type: CORRESPONDENCE

Document Type: Site Documents **Submitted:**
Document Date: 11/16/2011 **Submitted By:** (REGULATOR)
Size :
Title: SAMPLING AND ANALYSIS PLAN - REGULATOR RESPONSE
Title Link: http://geotracker.waterboards.ca.gov/view_documents?global_id=SL0608756247&document_id=5734645
Type: OTHER REPORT / DOCUMENT

Document Type: Site Documents **Submitted:**
Document Date: 11/16/2011 **Submitted By:** (REGULATOR)
Size :
Title: REPLACEMENT WATER REQUEST - WELL ID 09S03EM006 - REGULATOR RESPONSE
Title Link: http://geotracker.waterboards.ca.gov/view_documents?global_id=SL0608756247&document_id=5734646
Type: CORRESPONDENCE

Document Type: Site Documents **Submitted:**
Document Date: 11/14/2011 **Submitted By:** (REGULATOR)
Size :
Title: RESPONSE TO OLIN'S PHASE 26 TERMINATION OF REPLACEMENT WATER AND PROPOSED POST-TERMINATION MONITORING FREQEUNCY REQUEST
Title Link: http://geotracker.waterboards.ca.gov/view_documents?global_id=SL0608756247&enforcement_id=6118568
Type: STAFF LETTER

Document Type: Site Documents **Submitted:**
Document Date: 11/14/2011 **Submitted By:** (REGULATOR)
Size :
Title: RESPONSE TO 11/3/2011 REPLACEMENT WATER MONITORING FREQUENCY REVISOIN REQUEST
Title Link: http://geotracker.waterboards.ca.gov/view_documents?global_id=SL0608756247&enforcement_id=6118566
Type: STAFF LETTER

Document Type: Site Documents **Submitted:**
Document Date: 11/4/2011 **Submitted By:** (REGULATOR)
Size :
Title: PHASE 26 REPLACEMENT WATER TERMINATION REQUEST - REGULATOR RESPONSE
Title Link: http://geotracker.waterboards.ca.gov/view_documents?global_id=SL0608756247&document_id=5734672
Type: OTHER REPORT / DOCUMENT

Document Type: Site Documents **Submitted:**
Document Date: 11/3/2011 **Submitted By:** DEAN THOMAS (REGULATOR)
Size :
Title: OCTOBER 2011, BIMONTHLY SAMPLING EVALUATION
Title Link: http://geotracker.waterboards.ca.gov/view_documents?global_id=SL0608756247&document_id=5729826
Type: OTHER REPORT / DOCUMENT

Document Type: Site Documents **Submitted:**
Document Date: 11/3/2011 **Submitted By:** DEAN THOMAS (REGULATOR)
Size :
Title: OCTOBER 2011, BIMONTHLY SAMPLING EVALUATION - REGULATOR RESPONSE
Title Link: http://geotracker.waterboards.ca.gov/view_documents?global_id=SL0608756247&document_id=5729826
Type: OTHER REPORT / DOCUMENT

Document Type: Monitoring Reports **Submitted:**
Document Date: 10/28/2011 **Submitted By:** FREDERIC ALBRECHT (AUTH_RP)
Size : 24,637 KB
Title: THIRD QUARTER 2011 GROUNDWATER MONITORING REPORT
Title Link: http://geotracker.waterboards.ca.gov/esi/uploads/geo_report/4709882378/SL0608756247.PDF
Type: MONITORING REPORT - QUARTERLY

Document Type: Site Documents **Submitted:**
Document Date: 10/25/2011 **Submitted By:** (REGULATOR)
Size :
Title: TENNANT WELL SHUT DOWN EMAIL
Title Link: http://geotracker.waterboards.ca.gov/view_documents?global_id=SL0608756247&enforcement_id=6118562
Type: TECHNICAL CORRESPONDENCE / ASSISTANCE / OTHER

Document Type: Site Documents **Submitted:**
Document Date: 10/13/2011 **Submitted By:** (REGULATOR)
Size :
Title: RESPONSE TO 9/12/2011 REPLACEMENT WATER MONITORING FREQUENCY REVISION REQUEST
Title Link: http://geotracker.waterboards.ca.gov/view_documents?global_id=SL0608756247&enforcement_id=6118605
Type: STAFF LETTER

Document Type: Site Documents **Submitted:**
Document Date: 10/6/2011 **Submitted By:** DEAN THOMAS (REGULATOR)
Size :
Title: STAFF COMMENTS AND RESPONSES ON 1Q/2Q11 SMR
Title Link: http://geotracker.waterboards.ca.gov/view_documents?global_id=SL0608756247&enforcement_id=6100803
Type: STAFF LETTER

Document Type: Site Documents **Submitted:**
Document Date: 9/14/2011 **Submitted By:** (REGULATOR)
Size :
Title: RESPONSE TO 8/23/2011 REPLACEMENT WATER MONITORING FREQUENCY REVISION REQUEST
Title Link: http://geotracker.waterboards.ca.gov/view_documents?global_id=SL0608756247&enforcement_id=6118617
Type: STAFF LETTER

Document Type: Site Documents **Submitted:**
Document Date: 9/14/2011 **Submitted By:** (REGULATOR)
Size :
Title: RESPONSE TO 8/31/2011 REPLACEMENT WATER MONITORING FREQUENCY REVISION REQUEST
Title Link: http://geotracker.waterboards.ca.gov/view_documents?global_id=SL0608756247&enforcement_id=6118619
Type: STAFF LETTER

Document Type: Site Documents **Submitted:**
Document Date: 9/14/2011 **Submitted By:** (REGULATOR)
Size :
Title: CONCURRENCE WITH THE UPDATED PROJECT SCHEDULE FOR CONSTRUCTION OF THE AQUIFER CONTAINMENT SYSTEM
Title Link: http://geotracker.waterboards.ca.gov/view_documents?global_id=SL0608756247&enforcement_id=6118611
Type: STAFF LETTER

Document Type: Site Documents **Submitted:**
Document Date: 9/13/2011 **Submitted By:** DEAN THOMAS (REGULATOR)
Size :
Title: AMENDED ACS CONSTRUCTION SCHEDULE OLIN/STANDARD FUSEE SITE, MORGAN HILL, CA
Title Link: http://geotracker.waterboards.ca.gov/view_documents?global_id=SL0608756247&document_id=5729347

Type: CORRESPONDENCE

Document Type: Site Documents **Submitted:**
Document Date: 9/12/2011 **Submitted By:** DEAN THOMAS (REGULATOR)
Size :
Title: REQUEST TO REVISE SAMPLING FREQUENCY - 3Q2011 ANNUAL
Title Link: http://geotracker.waterboards.ca.gov/view_documents?global_id=SL0608756247&document_id=5729353
Type: OTHER REPORT / DOCUMENT

Document Type: Site Documents **Submitted:**
Document Date: 8/31/2011 **Submitted By:** DEAN THOMAS (REGULATOR)
Size :
Title: CONCURRENCE TO REVISE SAMPLING FREQUENCY
Title Link: http://geotracker.waterboards.ca.gov/view_documents?global_id=SL0608756247&document_id=5729328
Type: OTHER REPORT / DOCUMENT

Document Type: Site Documents **Submitted:**
Document Date: 8/23/2011 **Submitted By:** DEAN THOMAS (REGULATOR)
Size :
Title: CONCURRENCE TO REVISE SAMPLING FREQUENCY
Title Link: http://geotracker.waterboards.ca.gov/view_documents?global_id=SL0608756247&document_id=5729315
Type: OTHER REPORT / DOCUMENT

Document Type: Site Documents **Submitted:**
Document Date: 8/23/2011 **Submitted By:** (REGULATOR)
Size :
Title: RESPONSE TO 8/23/2011 REPLACEMENT WATER MONITORING FREQUENCY REVISION REQUEST
Title Link: http://geotracker.waterboards.ca.gov/view_documents?global_id=SL0608756247&enforcement_id=6118614
Type: STAFF LETTER

Document Type: Site Documents **Submitted:**
Document Date: 8/19/2011 **Submitted By:** DEAN THOMAS (REGULATOR)
Size :
Title: NOTIFICATION OF ONSITE EXTRACTION WELL SHUTDOWN
Title Link: http://geotracker.waterboards.ca.gov/view_documents?global_id=SL0608756247&document_id=5725284
Type: CORRESPONDENCE

Document Type: Monitoring Reports **Submitted:**
Document Date: 7/29/2011 **Submitted By:** FREDERIC ALBRECHT (AUTH_RP)
Size : 25,640 KB
Title: SECOND QUARTER 2011 GROUNDWATER MONITORING REPORT
Title Link: http://geotracker.waterboards.ca.gov/esi/uploads/geo_report/8161377906/SL0608756247.PDF
Type: MONITORING REPORT - QUARTERLY

Document Type: Monitoring Reports **Submitted:**
Document Date: 7/29/2011 **Submitted By:** (REGULATOR)
Size : 230 KB
Title: SECOND QUARTER 2011 GROUNDWATER MONITORING REPORT - - REGULATOR RESPONSE
Title Link: http://geotracker.waterboards.ca.gov/regulators/deliverable_documents/8994404435/2011%2D07%2D29%5F2Q11%20Cover%20Letter%5FFinal%2Epdf
Type: MONITORING REPORT - QUARTERLY

Document Type: Site Documents **Submitted:**
Document Date: 7/22/2011 **Submitted By:** (REGULATOR)
Size :
Title: WB RESPONSE TO ANNUAL CLEANUP PROGRESS REPORT AND 4Q 2010 GW MONITORING REPORT
Title Link: http://geotracker.waterboards.ca.gov/view_documents?global_id=SL0608756247&enforcement_id=6093938
Type: 13267 REQUIREMENT

Document Type: Site Documents **Submitted:**
Document Date: 7/19/2011 **Submitted By:** (REGULATOR)
Size :
Title: LETTER OF ADOPTION OF THE WASTE DISCHARGE REQUIREMENTS ORDER NO. R3-2011-0209 FOR THE OLIN TREATED GROUNDWATER REINJECTION FACILITY
Title Link: http://geotracker.waterboards.ca.gov/view_documents?global_id=SL0608756247&enforcement_id=6118628
Type: STAFF LETTER

Document Type: Site Documents **Submitted:**
Document Date: 7/15/2011 **Submitted By:** (REGULATOR)

Size :
Title: WDR R3-2011-0209 SIGNED AND LETTER OF TRANSMITTAL
Title Link: http://geotracker.waterboards.ca.gov/view_documents?global_id=SL0608756247&enforcement_id=6094095
Type: WASTE DISCHARGE REQUIREMENTS

Document Type: Site Documents **Submitted:**
Document Date: 7/5/2011 **Submitted By:** (REGULATOR)
Size :
Title: RESPONSE TO 6-23-2011 MONITORING FREQUENCY REVISION REQUEST
Title Link: http://geotracker.waterboards.ca.gov/view_documents?global_id=SL0608756247&enforcement_id=6093929
Type: 13267 MONITORING PROGRAM

Document Type: Site Documents **Submitted:**
Document Date: 7/5/2011 **Submitted By:** (REGULATOR)
Size :
Title: RESPONSE TO 6-7-2011 MONITORING FREQUENCY REVISION REQUEST
Title Link: http://geotracker.waterboards.ca.gov/view_documents?global_id=SL0608756247&enforcement_id=6093927
Type: 13267 MONITORING PROGRAM

Document Type: Site Documents **Submitted:**
Document Date: 6/30/2011 **Submitted By:** (REGULATOR)
Size :
Title: AGENDA ITEM ANNOUNCEMENT FOR 7-14-2011 BOARD MEETING
Title Link: http://geotracker.waterboards.ca.gov/view_documents?global_id=SL0608756247&enforcement_id=6093937
Type: LETTER - NOTICE

Document Type: Site Documents **Submitted:**
Document Date: 6/27/2011 **Submitted By:** (REGULATOR)
Size :
Title: ERG RESPONSE TO COMMENTS ON 100% DESIGN REPORT - REGULATOR RESPONSE
Title Link: http://geotracker.waterboards.ca.gov/view_documents?global_id=SL0608756247&document_id=5718415
Type: OTHER REPORT / DOCUMENT

Document Type: Site Documents **Submitted:**
Document Date: 6/23/2011 **Submitted By:** (REGULATOR)
Size :
Title: 6-23-2011 MONITROING FREQUENCY REVISION REQUEST - REGULATOR RESPONSE
Title Link: http://geotracker.waterboards.ca.gov/view_documents?global_id=SL0608756247&document_id=5718412
Type: OTHER REPORT / DOCUMENT

Document Type: Site Documents **Submitted:**
Document Date: 6/13/2011 **Submitted By:** (REGULATOR)
Size :
Title: RESPONSE TO 100% ENGINEERING DESIGN REPORT FOR THE AQUIFER CONTAINMENT AND CLEANUP SYSTEM
Title Link: http://geotracker.waterboards.ca.gov/view_documents?global_id=SL0608756247&enforcement_id=6118632
Type: STAFF LETTER

Document Type: Site Documents **Submitted:**
Document Date: 6/7/2011 **Submitted By:** (REGULATOR)
Size :
Title: 6-7-2011 MONITORING FREQUENCY REVISION REQUEST - REGULATOR RESPONSE
Title Link: http://geotracker.waterboards.ca.gov/view_documents?global_id=SL0608756247&document_id=5718411
Type: OTHER REPORT / DOCUMENT

Document Type: Site Documents **Submitted:**
Document Date: 5/31/2011 **Submitted By:** (REGULATOR)
Size :
Title: SCVWD COMMENTS ON 100% DESIGN REPORT
Title Link: http://geotracker.waterboards.ca.gov/view_documents?global_id=SL0608756247&enforcement_id=6093920
Type: TECHNICAL CORRESPONDENCE / ASSISTANCE / OTHER

Document Type: Site Documents **Submitted:**
Document Date: 5/16/2011 **Submitted By:** (REGULATOR)
Size :
Title: LETTER OF CONCERN ABOUT CITY OPERATION OF TENNANT AVENUE MUNICIPAL SUPPLY WELL - REGULATOR RESPONSE
Title Link: http://geotracker.waterboards.ca.gov/view_documents?global_id=SL0608756247&document_id=5715202
Type: CORRESPONDENCE

Document Type: Site Documents **Submitted:**
Document Date: 4/29/2011 **Submitted By:** (REGULATOR)
Size :
Title: 100% ENGINEERING DESIGN REPORT FOR THE AQUIFER CONTAINMENT & CLEANUP SYSTEM - REGULATOR RESPONSE
Title Link: http://geotracker.waterboards.ca.gov/view_documents?global_id=SL0608756247&document_id=5756913
Type: CAP/RAP - FINAL REMEDIATION / DESIGN PLAN

Document Type: Site Documents **Submitted:**
Document Date: 4/29/2011 **Submitted By:** DEAN THOMAS (REGULATOR)
Size :
Title: GRADIENT DRIVEN REMEDIATION PILOT STUDY WORK PLAN - REGULATOR RESPONSE
Title Link: http://geotracker.waterboards.ca.gov/view_documents?global_id=SL0608756247&document_id=5722351
Type: PILOT STUDY / TREATABILITY WORKPLAN

Document Type: Site Documents **Submitted:**
Document Date: 4/29/2011 **Submitted By:** DEAN THOMAS (REGULATOR)
Size :
Title: GRADIENT DRIVEN REMEDIATION PILOT STUDY WORK PLAN
Title Link: http://geotracker.waterboards.ca.gov/view_documents?global_id=SL0608756247&document_id=5722351
Type: PILOT STUDY / TREATABILITY WORKPLAN

Document Type: Monitoring Reports **Submitted:**
Document Date: 4/29/2011 **Submitted By:** (REGULATOR)
Size : 230 KB
Title: FIRST QUARTER 2011 GROUNDWATER MONITORING REPORT - - REGULATOR RESPONSE
Title Link: http://geotracker.waterboards.ca.gov/regulators/deliverable_documents/2548313736/Olin%5F1Q11%20GMR%5Fcover%5F042911%2Epdf
Type: MONITORING REPORT - QUARTERLY

Document Type: Monitoring Reports **Submitted:**
Document Date: 4/29/2011 **Submitted By:** FREDERIC ALBRECHT (AUTH_RP)
Size : 8,630 KB
Title: FIRST QUARTER 2011 GROUNDWATER MONITORING REPORT - TEXT, TABLES, FIGURES
Title Link: http://geotracker.waterboards.ca.gov/esi/uploads/geo_report/7630326271/SL0608756247.PDF
Type: MONITORING REPORT - QUARTERLY

Document Type: Monitoring Reports **Submitted:**
Document Date: 4/29/2011* **Submitted By:** FREDERIC ALBRECHT (AUTH_RP)
Size : 23,731 KB
Title: FIRST QUARTER 2011 GROUNDWATER MONITORING REPORT - APPENDICES
Title Link: http://geotracker.waterboards.ca.gov/esi/uploads/geo_report/9993482232/SL0608756247.PDF
Type: MONITORING REPORT - QUARTERLY

Document Type: Site Documents **Submitted:**
Document Date: 4/22/2011 **Submitted By:** (REGULATOR)
Size :
Title: WB RESPONSE TO 3.9.2011 REPLACEMENT WATER MON. FREQ. REV. REQUEST
Title Link: http://geotracker.waterboards.ca.gov/view_documents?global_id=SL0608756247&enforcement_id=6087221
Type: 13267 MONITORING PROGRAM

Document Type: Site Documents **Submitted:**
Document Date: 4/22/2011 **Submitted By:** (REGULATOR)
Size :
Title: OPERATION OF TENNANT WELL
Title Link: http://geotracker.waterboards.ca.gov/view_documents?global_id=SL0608756247&enforcement_id=6087217
Type: CLEAN-UP AND ABATEMENT ORDER

Document Type: Site Documents **Submitted:**
Document Date: 4/20/2011 **Submitted By:** (REGULATOR), DEAN THOMAS (REGULATOR)
Size :
Title: PUBLIC NOTICE AND DRAFT WDR FOR ONSITE REINJECTION OF TREATED GROUNDWATER
Title Link: http://geotracker.waterboards.ca.gov/view_documents?global_id=SL0608756247&enforcement_id=6087214
Type: CLEAN-UP AND ABATEMENT ORDER

Document Type: Site Documents **Submitted:**
Document Date: 4/11/2011 **Submitted By:** (REGULATOR)

Size :
Title: TERMINATION OF PERCHLORATE BACKGROUND AND SOURCE STUDY - REGULATOR RESPONSE
Title Link: http://geotracker.waterboards.ca.gov/view_documents?global_id=SL0608756247&document_id=5715189
Type: CORRESPONDENCE

Document Type: Site Documents **Submitted:**
Document Date: 4/8/2011 **Submitted By:** (REGULATOR)
Size :
Title: WB RESPONSE TO PHASE 25 BWT REQUEST
Title Link: http://geotracker.waterboards.ca.gov/view_documents?global_id=SL0608756247&enforcement_id=6083733
Type: CLEAN-UP AND ABATEMENT ORDER

Document Type: Site Documents **Submitted:**
Document Date: 3/28/2011 **Submitted By:** (REGULATOR)
Size :
Title: OLIN RESPONSE TO WB COMMENTS ON 2Q/3Q 2010 GMRS
Title Link: http://geotracker.waterboards.ca.gov/view_documents?global_id=SL0608756247&enforcement_id=6087211
Type: CLEAN-UP AND ABATEMENT ORDER

Document Type: Site Documents **Submitted:**
Document Date: 3/9/2011 **Submitted By:** (REGULATOR)
Size :
Title: PHASE 25 BOTTLED WATER TERMINATION REQUEST
Title Link: http://geotracker.waterboards.ca.gov/view_documents?global_id=SL0608756247&enforcement_id=6083730
Type: CLEAN-UP AND ABATEMENT ORDER

Document Type: Site Documents **Submitted:**
Document Date: 3/9/2011 **Submitted By:** (REGULATOR)
Size :
Title: 1Q2011 ANALYSIS MONITORING FREQUENCY REVISION REQUEST
Title Link: http://geotracker.waterboards.ca.gov/view_documents?global_id=SL0608756247&enforcement_id=6083729
Type: 13267 MONITORING PROGRAM

Document Type: Site Documents **Submitted:**
Document Date: 3/8/2011 **Submitted By:** (REGULATOR)
Size :
Title: SCVWD RESPONSE TO OLIN'S REQUEST TO PARTICIPATE IN DISTRICT TGRR PROGRAM - REGULATOR RESPONSE
Title Link: http://geotracker.waterboards.ca.gov/view_documents?global_id=SL0608756247&document_id=5715190
Type: CORRESPONDENCE

Document Type: Site Documents **Submitted:**
Document Date: 2/24/2011 **Submitted By:** DEAN THOMAS (REGULATOR)
Size :
Title: MITIGATED NEGATIVE DECLARATION FOR AQUIFER CONTAIMENT AND CLEANUP SYSTEM - REGULATOR RESPONSE
Title Link: http://geotracker.waterboards.ca.gov/view_documents?global_id=SL0608756247&document_id=5707362
Type: CEQA REPORTS

Document Type: Site Documents **Submitted:**
Document Date: 2/2/2011 **Submitted By:** (REGULATOR)
Size :
Title: PHASE 24 BOTTLED WATER TERMINATION REQUEST RESPONSE
Title Link: http://geotracker.waterboards.ca.gov/view_documents?global_id=SL0608756247&enforcement_id=6085602
Type: CLEAN-UP AND ABATEMENT ORDER

Document Type: Site Documents **Submitted:**
Document Date: 2/2/2011 **Submitted By:** (REGULATOR)
Size :
Title: RESPONSE TO THE PROPOSED LOCATION OF INTERMEIDATE AQUIFER REPLACEMENT EXTRACTION WELL IEW-1R
Title Link: http://geotracker.waterboards.ca.gov/view_documents?global_id=SL0608756247&enforcement_id=6085606
Type: CLEAN-UP AND ABATEMENT ORDER

Document Type: Monitoring Reports **Submitted:**
Document Date: 1/31/2011* **Submitted By:** FREDERIC ALBRECHT (AUTH_RP)
Size : 9,777 KB
Title: FOURTH QUARTER 2010 GROUNDWATER MONITORING REPORT PART 2 OF 2
Title Link: http://geotracker.waterboards.ca.gov/esi/uploads/geo_report/7931294262/SL0608756247.PDF

Type: MONITORING REPORT - QUARTERLY

Document Type: Monitoring Reports **Submitted:**
Document Date: 1/31/2011 **Submitted By:** FREDERIC ALBRECHT (AUTH_RP)
Size : 29,494 KB
Title: FOURTH QUARTER 2010 GROUNDWATER MONITORING REPORT PART 1 OF 2
Title Link: http://geotracker.waterboards.ca.gov/esi/uploads/geo_report/1057480812/SL0608756247.PDF
Type: MONITORING REPORT - QUARTERLY

Document Type: Site Documents **Submitted:**
Document Date: 1/31/2011 **Submitted By:** (REGULATOR)
Size :
Title: CHP US 101 NORTHBOUND WEIGH STATION WELL (10S03E12R006)
Title Link: http://geotracker.waterboards.ca.gov/view_documents?global_id=SL0608756247&enforcement_id=6087884
Type: 13267 MONITORING PROGRAM

Document Type: Site Documents **Submitted:**
Document Date: 1/31/2011 **Submitted By:** (REGULATOR)
Size :
Title: IEW-1R LETTER
Title Link: http://geotracker.waterboards.ca.gov/view_documents?global_id=SL0608756247&enforcement_id=6085134
Type: CLEAN-UP AND ABATEMENT ORDER

Document Type: Site Documents **Submitted:**
Document Date: 1/19/2011 **Submitted By:** DEAN THOMAS (REGULATOR)
Size :
Title: OFFICIAL RESCISION OF MONTHLY PROGRESS REPORTS
Title Link: http://geotracker.waterboards.ca.gov/view_documents?global_id=SL0608756247&enforcement_id=6085596
Type: 13267 MONITORING PROGRAM

Document Type: Site Documents **Submitted:**
Document Date: 1/10/2011 **Submitted By:** (REGULATOR)
Size :
Title: LETTER TO MH TIMES EDITOR-CORRECTION
Title Link: http://geotracker.waterboards.ca.gov/view_documents?global_id=SL0608756247&enforcement_id=6085535
Type: STAFF LETTER

Document Type: Site Documents **Submitted:**
Document Date: 1/5/2011 **Submitted By:** (REGULATOR)
Size :
Title: PHASE 24 BOTTLED WATER TERMINATION REQUEST
Title Link: http://geotracker.waterboards.ca.gov/view_documents?global_id=SL0608756247&enforcement_id=6085533
Type: CLEAN-UP AND ABATEMENT ORDER

Document Type: Site Documents **Submitted:**
Document Date: 12/21/2010 **Submitted By:** (REGULATOR)
Size :
Title: WATERBOARD 2ND & 3RD QUARTER MONITORING REPORT RESPONSE
Title Link: http://geotracker.waterboards.ca.gov/view_documents?global_id=SL0608756247&enforcement_id=6085528
Type: 13267 MONITORING PROGRAM

Document Type: Site Documents **Submitted:**
Document Date: 12/16/2010 **Submitted By:** (REGULATOR)
Size :
Title: WATER BOARD RESPONSE TO THE INTERMEDIATE AQUIFER EXTRACTION WELL (IEW-1R) WORK PLAN
Title Link: http://geotracker.waterboards.ca.gov/view_documents?global_id=SL0608756247&enforcement_id=6084817
Type: CLEAN-UP AND ABATEMENT ORDER

Document Type: Site Documents **Submitted:**
Document Date: 12/14/2010 **Submitted By:** DEAN THOMAS (REGULATOR)
Size :
Title: PRESENTATION SLIDES
Title Link: http://geotracker.waterboards.ca.gov/view_documents?global_id=SL0608756247&document_id=5842247
Type: OTHER REPORT / DOCUMENT

Document Type: Site Documents **Submitted:**
Document Date: 12/10/2010 **Submitted By:** (REGULATOR)
Size :
Title: FINAL WELL INSTALLATION WORK PLAN

Title Link: http://geotracker.waterboards.ca.gov/view_documents?global_id=SL0608756247&enforcement_id=6085871
Type: CLEAN-UP AND ABATEMENT ORDER

Document Type: Site Documents **Submitted:**
Document Date: 12/8/2010 **Submitted By:** (REGULATOR)
Size :
Title: FINAL PROGRESS REPORT #100-11/2010
Title Link: http://geotracker.waterboards.ca.gov/view_documents?global_id=SL0608756247&enforcement_id=6084816
Type: 13267 MONITORING PROGRAM

Document Type: Site Documents **Submitted:**
Document Date: 12/7/2010 **Submitted By:** (REGULATOR)
Size :
Title: DISCHARGE SUMMARY REPORT FOR WELL DEW-2 MORGAN_HILL
Title Link: http://geotracker.waterboards.ca.gov/view_documents?global_id=SL0608756247&enforcement_id=6083731
Type: CLEAN-UP AND ABATEMENT ORDER

Document Type: Site Documents **Submitted:**
Document Date: 12/3/2010 **Submitted By:** (REGULATOR)
Size :
Title: LETTER REPORT: DEW-2 (NO ENCL.)
Title Link: http://geotracker.waterboards.ca.gov/view_documents?global_id=SL0608756247&enforcement_id=6083727
Type: CLEAN-UP AND ABATEMENT ORDER

Document Type: Site Documents **Submitted:**
Document Date: 11/23/2010 **Submitted By:** (REGULATOR)
Size :
Title: WATER BOARD RESPONSE TO THE REMEDIAL DESIGN STATUS UPDATE
Title Link: http://geotracker.waterboards.ca.gov/view_documents?global_id=SL0608756247&enforcement_id=6084815
Type: STAFF LETTER

Document Type: Site Documents **Submitted:**
Document Date: 11/19/2010 **Submitted By:** (REGULATOR)
Size :
Title: WATER BOARD RESPONSE TO 10-25-2010 BW MONITORING FREQUENCY REVISION REQUEST
Title Link: http://geotracker.waterboards.ca.gov/view_documents?global_id=SL0608756247&enforcement_id=6084814
Type: 13267 MONITORING PROGRAM

Document Type: Site Documents **Submitted:**
Document Date: 11/17/2010 **Submitted By:** (REGULATOR)
Size :
Title: CHP INSPECTION STATION GILROY
Title Link: http://geotracker.waterboards.ca.gov/view_documents?global_id=SL0608756247&enforcement_id=6085598
Type: SITE VISIT / INSPECTION / SAMPLING

Document Type: Site Documents **Submitted:**
Document Date: 10/29/2010 **Submitted By:** (REGULATOR)
Size :
Title: RESPONSE TO 9.29.2010 REPLACEMENT WATER PROGRAM MONINTORING FREQUENCY REVISION REQUEST
Title Link: http://geotracker.waterboards.ca.gov/view_documents?global_id=SL0608756247&enforcement_id=6118641
Type: STAFF LETTER

Document Type: Monitoring Reports **Submitted:**
Document Date: 10/29/2010 **Submitted By:** FREDERIC ALBRECHT (AUTH_RP)
Size : 15,733 KB
Title: THIRD QUARTER 2010 GROUNDWATER MONITORING REPORT
Title Link: http://geotracker.waterboards.ca.gov/esi/uploads/geo_report/6277219414/SL0608756247.PDF
Type: MONITORING REPORT - QUARTERLY

Document Type: Site Documents **Submitted:**
Document Date: 10/29/2010 **Submitted By:** (REGULATOR)
Size :
Title: REPONSE TO OCTOBER 4, 2010 MONITORING FREQUENCY REVISION REQUEST
Title Link: http://geotracker.waterboards.ca.gov/view_documents?global_id=SL0608756247&enforcement_id=6069494
Type: 13267 MONITORING PROGRAM

Document Type: Site Documents **Submitted:**
Document Date: 10/25/2010 **Submitted By:** (REGULATOR)

Size :
Title: REQUEST TO REVISE SAMPLING FREQUENCY - 3Q2010 ANNUAL ANALYSIS
Title Link: http://geotracker.waterboards.ca.gov/view_documents?global_id=SL0608756247&enforcement_id=6069493
Type: 13267 MONITORING PROGRAM

Document Type: Site Documents **Submitted:**
Document Date: 10/13/2010 **Submitted By:** (REGULATOR)
Size :
Title: PHASE 23 BWT REPONSE
Title Link: http://geotracker.waterboards.ca.gov/view_documents?global_id=SL0608756247&enforcement_id=6069489
Type: 13267 MONITORING PROGRAM

Document Type: Site Documents **Submitted:**
Document Date: 10/6/2010 **Submitted By:** (REGULATOR)
Size :
Title: FINAL PROGRESS RPT #98 - SEPTEMBER 2010
Title Link: http://geotracker.waterboards.ca.gov/view_documents?global_id=SL0608756247&enforcement_id=6069487
Type: 13267 MONITORING PROGRAM

Document Type: Site Documents **Submitted:**
Document Date: 10/4/2010 **Submitted By:** (REGULATOR)
Size :
Title: EXECUTIVE OFFICER CONCURRENCE TO REVISE SAMPLING FREQUENCY
Title Link: http://geotracker.waterboards.ca.gov/view_documents?global_id=SL0608756247&enforcement_id=6069482
Type: 13267 MONITORING PROGRAM

Document Type: Site Documents **Submitted:**
Document Date: 9/29/2010 **Submitted By:** DEAN THOMAS (REGULATOR)
Size :
Title: EXECUTIVE OFFICER CONCURRENCE TO REVISE SAMPLING FREQUENCY
Title Link: http://geotracker.waterboards.ca.gov/view_documents?global_id=SL0608756247&document_id=5697797
Type: OTHER REPORT / DOCUMENT

Document Type: Site Documents **Submitted:**
Document Date: 9/20/2010 **Submitted By:** DEAN THOMAS (REGULATOR)
Size :
Title: REMEDIAL DESIGN STATUS UPDATE, AQUIFER CONTAINMENT & CLEANUP SYSTEM (ACS)
Title Link: http://geotracker.waterboards.ca.gov/view_documents?global_id=SL0608756247&document_id=5697788
Type: CORRECTIVE ACTION PLAN / REMEDIAL ACTION PLAN

Document Type: Site Documents **Submitted:**
Document Date: 9/17/2010 **Submitted By:** DEAN THOMAS (REGULATOR)
Size :
Title: OLIN REPLACEMENT WATER TERMINATION REQUEST, PHASE 23
Title Link: http://geotracker.waterboards.ca.gov/view_documents?global_id=SL0608756247&document_id=5697785
Type: OTHER REPORT / DOCUMENT

Document Type: Site Documents **Submitted:**
Document Date: 9/16/2010 **Submitted By:** DEAN THOMAS (REGULATOR)
Size :
Title: RE-USE OF TREATED WATER FOR MORGAN HILL WATER SUPPLY
Title Link: http://geotracker.waterboards.ca.gov/view_documents?global_id=SL0608756247&document_id=5697790
Type: CORRESPONDENCE

Document Type: Site Documents **Submitted:**
Document Date: 9/16/2010 **Submitted By:** DEAN THOMAS (REGULATOR)
Size :
Title: CLARIFICATION OF CENTRAL COAST WATER BOARD'S EXPECTATION FOR REMEDIATION STATUS UPDATE/REVISED 90% DESIGN REPORT SUBMITTAL
Title Link: http://geotracker.waterboards.ca.gov/view_documents?global_id=SL0608756247&enforcement_id=6067584
Type: CLEAN-UP AND ABATEMENT ORDER

Document Type: Site Documents **Submitted:**
Document Date: 9/10/2010 **Submitted By:** DEAN THOMAS (REGULATOR)
Size :
Title: PROGRESS REPORT #97
Title Link: http://geotracker.waterboards.ca.gov/view_documents?global_id=SL0608756247&document_id=5697774
Type: PROGRESS REPORT (SOIL/GW/ UPDATES)

Document Type: Site Documents **Submitted:**
Document Date: 8/25/2010 **Submitted By:** DEAN THOMAS (REGULATOR)
Size :
Title: WATER BOARD RESPONSES TO 4Q09 & 1Q10 GMRS
Title Link: http://geotracker.waterboards.ca.gov/view_documents?global_id=SL0608756247&enforcement_id=6067476
Type: 13267 MONITORING PROGRAM

Document Type: Site Documents **Submitted:**
Document Date: 8/20/2010 **Submitted By:** DEAN THOMAS (REGULATOR)
Size :
Title: OLIN OPERATION, MAINTENANCE, AND MONITORING PLAN
Title Link: http://geotracker.waterboards.ca.gov/view_documents?global_id=SL0608756247&document_id=5697118
Type: OPERATION AND MAINTENANCE PLAN/MONITORING REPORT

Document Type: Site Documents **Submitted:**
Document Date: 8/10/2010 **Submitted By:** DEAN THOMAS (REGULATOR)
Size :
Title: PROGRESS REPORT #96
Title Link: http://geotracker.waterboards.ca.gov/view_documents?global_id=SL0608756247&document_id=5697116
Type: CORRESPONDENCE

Document Type: Site Documents **Submitted:**
Document Date: 8/5/2010 **Submitted By:** DEAN THOMAS (REGULATOR)
Size :
Title: BOTTLE WATER SERVICE; STATE WELL ID 09S03E35N013
Title Link: http://geotracker.waterboards.ca.gov/view_documents?global_id=SL0608756247&document_id=5697109
Type: CORRESPONDENCE

Document Type: Monitoring Reports **Submitted:**
Document Date: 7/30/2010 **Submitted By:** WOOD ENVIRONMENT & INFRASTRUCTURE SOLUTIONS, INC. (AUTH_RP)
Size : 20,263 KB
Title: SECOND QUARTER 2010 GROUNDWATER MONITORING REPORT
Title Link: http://geotracker.waterboards.ca.gov/esi/uploads/geo_report/7237435758/SL0608756247.PDF
Type: MONITORING REPORT - QUARTERLY

Document Type: Site Documents **Submitted:**
Document Date: 7/22/2010 **Submitted By:** (REGULATOR)
Size :
Title: RESPONSE TO JUNE 24, 2010 RWP MFR REQUEST
Title Link: http://geotracker.waterboards.ca.gov/view_documents?global_id=SL0608756247&enforcement_id=6060840
Type: 13267 MONITORING PROGRAM

Document Type: Site Documents **Submitted:**
Document Date: 7/13/2010 **Submitted By:** DEAN THOMAS (REGULATOR)
Size :
Title: REPORT OF WASTE DISCHARGE FOR WELL TESTING (DEW2)
Title Link: http://geotracker.waterboards.ca.gov/view_documents?global_id=SL0608756247&document_id=5697772
Type: OTHER REPORT / DOCUMENT

Document Type: Site Documents **Submitted:**
Document Date: 7/12/2010 **Submitted By:** (REGULATOR)
Size :
Title: MRP R3-2008-0028 UPDATE
Title Link: http://geotracker.waterboards.ca.gov/view_documents?global_id=SL0608756247&enforcement_id=6060835
Type: 13267 MONITORING PROGRAM

Document Type: Site Documents **Submitted:**
Document Date: 7/9/2010 **Submitted By:** (REGULATOR)
Size :
Title: FINAL PROGRESS REPORT #95 - JUNE 2010
Title Link: http://geotracker.waterboards.ca.gov/view_documents?global_id=SL0608756247&enforcement_id=6060831
Type: CLEAN-UP AND ABATEMENT ORDER

Document Type: Site Documents **Submitted:**
Document Date: 7/2/2010 **Submitted By:** (REGULATOR)
Size :
Title: GWTS OPERATIONS PROTOCOL

Title Link: http://geotracker.waterboards.ca.gov/view_documents?global_id=SL0608756247&enforcement_id=6060830
Type: CLEAN-UP AND ABATEMENT ORDER

Document Type: Site Documents **Submitted:**
Document Date: 7/1/2010 **Submitted By:** (REGULATOR)
Size :
Title: ADDENDUM 3 TO THE PLUME MIGRATION CONTROL FEASIBILITY STUDY
Title Link: http://geotracker.waterboards.ca.gov/view_documents?global_id=SL0608756247&enforcement_id=6060823
Type: CLEAN-UP AND ABATEMENT ORDER

Document Type: Site Documents **Submitted:**
Document Date: 6/30/2010 **Submitted By:** (REGULATOR)
Size :
Title: RESPONSE TO 2009 ANNUAL CLEANUP CHARACTERIZATION REPORT
Title Link: http://geotracker.waterboards.ca.gov/view_documents?global_id=SL0608756247&enforcement_id=6060815
Type: STAFF LETTER

Document Type: Site Documents **Submitted:**
Document Date: 6/24/2010 **Submitted By:** (REGULATOR)
Size :
Title: REVISED REQUEST TO REVISE SAMPLING FREQUENCY - 1Q10 SEMINANNUAL EVALUATION
Title Link: http://geotracker.waterboards.ca.gov/view_documents?global_id=SL0608756247&enforcement_id=6060808
Type: CLEAN-UP AND ABATEMENT ORDER

Document Type: Site Documents **Submitted:**
Document Date: 6/10/2010 **Submitted By:** (REGULATOR)
Size :
Title: FINAL PROGRESS REPORT #94 - MAY 2010
Title Link: http://geotracker.waterboards.ca.gov/view_documents?global_id=SL0608756247&enforcement_id=6060806
Type: CLEAN-UP AND ABATEMENT ORDER

Document Type: Site Documents **Submitted:**
Document Date: 5/27/2010 **Submitted By:** (REGULATOR)
Size :
Title: CLARIFICATION OF CENTRAL COAST WATER BOARD RESPONSE TO ADDENDUM 2 OF THE PLUME MIGRATION CONTROL FEASIBILITY STUDY, DATED APRIL 29, 2010
Title Link: http://geotracker.waterboards.ca.gov/view_documents?global_id=SL0608756247&enforcement_id=6116731
Type: TECHNICAL CORRESPONDENCE / ASSISTANCE / OTHER

Document Type: Site Documents **Submitted:**
Document Date: 5/13/2010 **Submitted By:** (REGULATOR)
Size :
Title: PHASE 22 BWT RESPONSE
Title Link: http://geotracker.waterboards.ca.gov/view_documents?global_id=SL0608756247&enforcement_id=6052835
Type: STAFF LETTER

Document Type: Site Documents **Submitted:**
Document Date: 5/12/2010 **Submitted By:** (REGULATOR)
Size :
Title: RESPONSE TO UPDATED QUALITY ASSURANCE PROJECT PLAN
Title Link: http://geotracker.waterboards.ca.gov/view_documents?global_id=SL0608756247&enforcement_id=6052847
Type: STAFF LETTER

Document Type: Site Documents **Submitted:**
Document Date: 5/12/2010 **Submitted By:** (REGULATOR)
Size :
Title: WATER BOARD CLARIFICATION LETTER FOR OLIN
Title Link: http://geotracker.waterboards.ca.gov/view_documents?global_id=SL0608756247&enforcement_id=6052831
Type: STAFF LETTER

Document Type: Site Documents **Submitted:**
Document Date: 5/7/2010 **Submitted By:** (REGULATOR)
Size :
Title: MONTHLY PROGRESS REPORT # 93 - APRIL 2010
Title Link: http://geotracker.waterboards.ca.gov/view_documents?global_id=SL0608756247&enforcement_id=6052815
Type: CLEAN-UP AND ABATEMENT ORDER

Document Type: Monitoring Reports **Submitted:**
Document Date: 4/30/2010 **Submitted By:** WOOD ENVIRONMENT &

INFRASTRUCTURE SOLUTIONS, INC. (AUTH_RP)

Size : 28,511 KB
Title: FIRST QUARTER 2010 GROUNDWATER MONITORING REPORT PART 1 OF 2
Title Link: http://geotracker.waterboards.ca.gov/esi/uploads/geo_report/8993729591/SL0608756247.PDF
Type: MONITORING REPORT - QUARTERLY

Document Type: Monitoring Reports ***Submitted:***
Document Date: 4/30/2010 ***Submitted By:*** WOOD ENVIRONMENT & INFRASTRUCTURE SOLUTIONS, INC. (AUTH_RP)
Size : 9,022 KB
Title: FIRST QUARTER 2010 GROUNDWATER MONITORING REPORT PART 2 OF 2
Title Link: http://geotracker.waterboards.ca.gov/esi/uploads/geo_report/6262116432/SL0608756247.PDF
Type: MONITORING REPORT - QUARTERLY

Document Type: Site Documents ***Submitted:***
Document Date: 4/29/2010 ***Submitted By:*** (REGULATOR)
Size :
Title: RESPONSE TO ADDENDUM 2 OF THE PLUME MIGRATION CONTROL FEASIBILITY STUDY
Title Link: http://geotracker.waterboards.ca.gov/view_documents?global_id=SL0608756247&enforcement_id=6116730
Type: TECHNICAL CORRESPONDENCE / ASSISTANCE / OTHER

Document Type: Site Documents ***Submitted:***
Document Date: 4/29/2010 ***Submitted By:*** DEAN THOMAS (REGULATOR)
Size :
Title: FINAL MEETING MINUTES, APRIL 2010 MEETING
Title Link: http://geotracker.waterboards.ca.gov/view_documents?global_id=SL0608756247&document_id=5697794
Type: FACT SHEETS - PUBLIC PARTICIPATION

Document Type: Site Documents ***Submitted:***
Document Date: 4/15/2010 ***Submitted By:*** (REGULATOR)
Size :
Title: 3-16-10 POST BOTTLED WATER MONITORING FREQUENCY REQUEST
Title Link: http://geotracker.waterboards.ca.gov/view_documents?global_id=SL0608756247&enforcement_id=6048550
Type: 13267 MONITORING PROGRAM

Document Type: Site Documents ***Submitted:***
Document Date: 4/9/2010 ***Submitted By:*** (REGULATOR)
Size :
Title: FINAL PROGRESS RPT #92 - MARCH 2010
Title Link: http://geotracker.waterboards.ca.gov/view_documents?global_id=SL0608756247&enforcement_id=6048549
Type: CLEAN-UP AND ABATEMENT ORDER

Document Type: Site Documents ***Submitted:***
Document Date: 4/1/2010 ***Submitted By:*** (REGULATOR)
Size :
Title: CLARIFICATION ON REPLACEMENT WATER REQUIREMENTS FOR ION EXCHANGE TREATMENT SYSTEMS
Title Link: http://geotracker.waterboards.ca.gov/view_documents?global_id=SL0608756247&enforcement_id=6048545
Type: STAFF LETTER

Document Type: Site Documents ***Submitted:***
Document Date: 3/25/2010 ***Submitted By:*** (REGULATOR)
Size :
Title: RESPONSE TO DECEMBER 9, 2009 REPLACEMENT WATER PROGRAM EVALUATION
Title Link: http://geotracker.waterboards.ca.gov/view_documents?global_id=SL0608756247&enforcement_id=6048543
Type: STAFF LETTER

Document Type: Site Documents ***Submitted:***
Document Date: 3/23/2010 ***Submitted By:*** (REGULATOR)
Size :
Title: WATER BOARD RESPONSE TO DIANA PARK AND TENNANT WELL MONITORING NETWORKS
Title Link: http://geotracker.waterboards.ca.gov/view_documents?global_id=SL0608756247&enforcement_id=6048542
Type: STAFF LETTER

Document Type: Site Documents ***Submitted:***
Document Date: 3/16/2010 ***Submitted By:*** (REGULATOR)
Size :

Title: REVISED QUALITY ASSURANCE PROJECT PLAN (QAPP)
Title Link: http://geotracker.waterboards.ca.gov/view_documents?global_id=SL0608756247&enforcement_id=6060766
Type: CLEAN-UP AND ABATEMENT ORDER

Document Type: Site Documents **Submitted:**
Document Date: 3/10/2010 **Submitted By:** (REGULATOR)
Size :
Title: PROGRESS REPORT #91 - FEBRUARY 2010
Title Link: http://geotracker.waterboards.ca.gov/view_documents?global_id=SL0608756247&enforcement_id=6048540
Type: CLEAN-UP AND ABATEMENT ORDER

Document Type: Site Documents **Submitted:**
Document Date: 3/3/2010 **Submitted By:** (REGULATOR)
Size :
Title: RESPONSE TO OLIN'S FEBRUARY 4, 2010 FIRST QUARTER 2010 ACCUTEST ANALYTICAL DATA LETTER
Title Link: http://geotracker.waterboards.ca.gov/view_documents?global_id=SL0608756247&enforcement_id=6048539
Type: STAFF LETTER

Document Type: Site Documents **Submitted:**
Document Date: 2/25/2010 **Submitted By:** (REGULATOR)
Size :
Title: MONITORING ATTENUATION PERFORMANCE MONITORING PROGRAM
Title Link: http://geotracker.waterboards.ca.gov/view_documents?global_id=SL0608756247&enforcement_id=6047934
Type: 13267 MONITORING PROGRAM

Document Type: Site Documents **Submitted:**
Document Date: 2/25/2010 **Submitted By:** (REGULATOR)
Size :
Title: RESPONSE TO REVISED MONITORED ATTENUATION PERFORMANCE MONITORING PROGRAM-BASELINE SAMPLING
Title Link: http://geotracker.waterboards.ca.gov/view_documents?global_id=SL0608756247&enforcement_id=6048537
Type: 13267 MONITORING PROGRAM

Document Type: Site Documents **Submitted:**
Document Date: 2/24/2010 **Submitted By:** (REGULATOR)
Size :
Title: COMMENTS ON UPDATED QAPP
Title Link: http://geotracker.waterboards.ca.gov/view_documents?global_id=SL0608756247&enforcement_id=6048536
Type: CLEAN-UP AND ABATEMENT ORDER

Document Type: Site Documents **Submitted:**
Document Date: 2/11/2010 **Submitted By:** (REGULATOR)
Size :
Title: RESPONSE TO JANUARY 15, 2010 REPLACEMENT WATER MONITORING FREQUENCY REVISION REQUEST
Title Link: http://geotracker.waterboards.ca.gov/view_documents?global_id=SL0608756247&enforcement_id=6048525
Type: 13267 MONITORING PROGRAM

Document Type: Site Documents **Submitted:**
Document Date: 1/29/2010 **Submitted By:** WOOD ENVIRONMENT & INFRASTRUCTURE SOLUTIONS, INC. (AUTH_RP)
Size : 22,758 KB
Title: 2009 ANNUAL CPSR AND CHARACTERIZATION UPDATE PART 1 OF 3
Title Link: http://geotracker.waterboards.ca.gov/esi/uploads/geo_report/5633332610/SL0608756247.PDF
Type: OTHER REPORT / DOCUMENT

Document Type: Site Documents **Submitted:**
Document Date: 1/29/2010 **Submitted By:** WOOD ENVIRONMENT & INFRASTRUCTURE SOLUTIONS, INC. (AUTH_RP)
Size : 20,627 KB
Title: 2009 ANNUAL CPSR AND CHARACTERIZATION UPDATE PART 2 OF 3
Title Link: http://geotracker.waterboards.ca.gov/esi/uploads/geo_report/7707846403/SL0608756247.PDF
Type: OTHER REPORT / DOCUMENT

Document Type: Site Documents **Submitted:**
Document Date: 1/29/2010 **Submitted By:** WOOD ENVIRONMENT & INFRASTRUCTURE SOLUTIONS, INC.

(AUTH_RP)

Size : 17,830 KB
Title: 2009 ANNUAL CPSR AND CHARACTERIZATION UPDATE PART 3 OF 3
Title Link: http://geotracker.waterboards.ca.gov/esi/uploads/geo_report/9411141932/SL0608756247.PDF
Type: OTHER REPORT / DOCUMENT

Document Type: Monitoring Reports **Submitted:**
Document Date: 1/29/2010 **Submitted By:** WOOD ENVIRONMENT & INFRASTRUCTURE SOLUTIONS, INC. (AUTH_RP)
Size : 21,453 KB
Title: FOURTH QUARTER 2009, GROUNDWATER MONITORING REPORT
Title Link: http://geotracker.waterboards.ca.gov/esi/uploads/geo_report/6309836149/SL0608756247.PDF
Type: MONITORING REPORT - QUARTERLY

Document Type: Site Documents **Submitted:**
Document Date: 1/25/2010 **Submitted By:** (REGULATOR)
Size :
Title: RESPONSE TO SECOND AND THIRD QUARTER 2009 GROUNDWATER MONITORING REPORTS
Title Link: http://geotracker.waterboards.ca.gov/view_documents?global_id=SL0608756247&enforcement_id=6042648
Type: 13267 MONITORING PROGRAM

Document Type: Site Documents **Submitted:**
Document Date: 1/11/2010 **Submitted By:** (REGULATOR)
Size :
Title: RESPONSE TO OLIN'S PHASE 21 TERMINATION OF REPLACEMENT WATER AND REVISED MONITORING FREQUENCIES REQUEST
Title Link: http://geotracker.waterboards.ca.gov/view_documents?global_id=SL0608756247&enforcement_id=6042646
Type: CLEAN-UP AND ABATEMENT ORDER

Document Type: Site Documents **Submitted:**
Document Date: 1/11/2010 **Submitted By:** (REGULATOR)
Size :
Title: DECEMBER 9 RWP EVALUATION
Title Link: http://geotracker.waterboards.ca.gov/view_documents?global_id=SL0608756247&enforcement_id=6042645
Type: CLEAN-UP AND ABATEMENT ORDER

Document Type: Site Documents **Submitted:**
Document Date: 12/21/2009 **Submitted By:** (REGULATOR)
Size :
Title: ADDENDUM 2 TO THE PLUME MIGRATION CONTROL FEASIBILITY STUDY
Title Link: http://geotracker.waterboards.ca.gov/view_documents?global_id=SL0608756247&enforcement_id=6049448
Type: CLEAN-UP AND ABATEMENT ORDER

Document Type: Site Documents **Submitted:**
Document Date: 12/17/2009 **Submitted By:** (REGULATOR)
Size :
Title: RESPONSE TO 9/25/2009 REPLACEMENT WATER MONITORING FREQUENCY REVISION REQUEST
Title Link: http://geotracker.waterboards.ca.gov/view_documents?global_id=SL0608756247&enforcement_id=6116192
Type: STAFF LETTER

Document Type: Site Documents **Submitted:**
Document Date: 12/9/2009 **Submitted By:** (REGULATOR)
Size :
Title: RESPONSE TO 9/22/2009 MONITORING FREQUENCY REVISION REQUEST
Title Link: http://geotracker.waterboards.ca.gov/view_documents?global_id=SL0608756247&enforcement_id=6116136
Type: STAFF LETTER

Document Type: Site Documents **Submitted:**
Document Date: 12/9/2009 **Submitted By:** DEAN THOMAS (REGULATOR)
Size :
Title: REPLACEMENT WATER PROGRAM EVALUATION
Title Link: http://geotracker.waterboards.ca.gov/view_documents?global_id=SL0608756247&document_id=5663062
Type: OTHER REPORT / DOCUMENT

Document Type: Site Documents **Submitted:**
Document Date: 12/3/2009 **Submitted By:** (REGULATOR)
Size :
Title: RESPONSE TO 11/23/2009 REPLACEMENT WATER MONITORING FREQUENCY REVISION REQUESTS

Title Link: http://geotracker.waterboards.ca.gov/view_documents?global_id=SL0608756247&enforcement_id=6116190
Type: STAFF LETTER

Document Type: Monitoring Reports **Submitted:**
Document Date: 10/30/2009 **Submitted By:** WOOD ENVIRONMENT & INFRASTRUCTURE SOLUTIONS, INC. (AUTH_RP)
Size : 10,188 KB
Title: THIRD QUARTER 2009, GROUNDWATER MONITORING REPORT PART 3 OF 3
Title Link: http://geotracker.waterboards.ca.gov/esi/uploads/geo_report/3329995274/SL0608756247.PDF
Type: MONITORING REPORT - QUARTERLY

Document Type: Monitoring Reports **Submitted:**
Document Date: 10/30/2009 **Submitted By:** WOOD ENVIRONMENT & INFRASTRUCTURE SOLUTIONS, INC. (AUTH_RP)
Size : 12,335 KB
Title: THIRD QUARTER 2009, GROUNDWATER MONITORING REPORT PART 1 OF 3
Title Link: http://geotracker.waterboards.ca.gov/esi/uploads/geo_report/8342882454/SL0608756247.PDF
Type: MONITORING REPORT - QUARTERLY

Document Type: Monitoring Reports **Submitted:**
Document Date: 10/30/2009 **Submitted By:** WOOD ENVIRONMENT & INFRASTRUCTURE SOLUTIONS, INC. (AUTH_RP)
Size : 14,337 KB
Title: THIRD QUARTER 2009, GROUNDWATER MONITORING REPORT PART 2 OF 3
Title Link: http://geotracker.waterboards.ca.gov/esi/uploads/geo_report/3710137784/SL0608756247.PDF
Type: MONITORING REPORT - QUARTERLY

Document Type: Site Documents **Submitted:**
Document Date: 10/26/2009 **Submitted By:** (REGULATOR)
Size :
Title: RESPONSE TO OCTOBER 8, 2009 REPLACEMENT WATER MONITORING FREQUENCY REVISION REQUESTS
Title Link: http://geotracker.waterboards.ca.gov/view_documents?global_id=SL0608756247&enforcement_id=6036618
Type: CLEAN-UP AND ABATEMENT ORDER

Document Type: Site Documents **Submitted:**
Document Date: 9/16/2009 **Submitted By:** (REGULATOR)
Size :
Title: RESPONSE TO 90% ENGINEERING DESIGN REPORT FOR THE INTERMEDIATE AQUIFER CONTAINMENT AND CLEANUP SYSTEM
Title Link: http://geotracker.waterboards.ca.gov/view_documents?global_id=SL0608756247&enforcement_id=6039426
Type: CLEAN-UP AND ABATEMENT ORDER

Document Type: Site Documents **Submitted:**
Document Date: 9/16/2009 **Submitted By:** (REGULATOR)
Size :
Title: AUGUST 26, 2008 REPLACEMENT WATER MONITORING FREQUENCY REVISION REQUESTS
Title Link: http://geotracker.waterboards.ca.gov/view_documents?global_id=SL0608756247&enforcement_id=6036600
Type: CLEAN-UP AND ABATEMENT ORDER

Document Type: Site Documents **Submitted:**
Document Date: 9/15/2009 **Submitted By:** (REGULATOR)
Size :
Title: RESPONSE TO AUGUST 27, 2009 REPLACEMENT WATER MONITORING FREQUENCY REVISION REQUESTS
Title Link: http://geotracker.waterboards.ca.gov/view_documents?global_id=SL0608756247&enforcement_id=6036617
Type: CLEAN-UP AND ABATEMENT ORDER

Document Type: Site Documents **Submitted:**
Document Date: 9/15/2009 **Submitted By:** (REGULATOR)
Size :
Title: PHASE 20 RESPONSE LETTER
Title Link: http://geotracker.waterboards.ca.gov/view_documents?global_id=SL0608756247&enforcement_id=6036304
Type: CLEAN-UP AND ABATEMENT ORDER

Document Type: Site Documents **Submitted:**

Document Date: 9/14/2009 **Submitted By:** (REGULATOR)
Size :
Title: AUGUST 17, 2009 REPLACEMENT WATER MONITORING FREQUENCY REVISION REQUESTS
Title Link: http://geotracker.waterboards.ca.gov/view_documents?global_id=SL0608756247&enforcement_id=6036616
Type: CLEAN-UP AND ABATEMENT ORDER

Document Type: Monitoring Reports **Submitted:**
Document Date: 8/5/2009* **Submitted By:** WOOD ENVIRONMENT & INFRASTRUCTURE SOLUTIONS, INC. (AUTH_RP)
Size : 13,807 KB
Title: SECOND QUARTER 2009, GROUNDWATER MONITORING REPORT PART 2 OF 3
Title Link: http://geotracker.waterboards.ca.gov/esi/uploads/geo_report/1148596525/SL0608756247.PDF
Type: MONITORING REPORT - QUARTERLY

Document Type: Monitoring Reports **Submitted:**
Document Date: 8/5/2009* **Submitted By:** WOOD ENVIRONMENT & INFRASTRUCTURE SOLUTIONS, INC. (AUTH_RP)
Size : 13,717 KB
Title: SECOND QUARTER 2009, GROUNDWATER MONITORING REPORT PART 1 OF 3
Title Link: http://geotracker.waterboards.ca.gov/esi/uploads/geo_report/2156618416/SL0608756247.PDF
Type: MONITORING REPORT - QUARTERLY

Document Type: Monitoring Reports **Submitted:**
Document Date: 8/5/2009* **Submitted By:** WOOD ENVIRONMENT & INFRASTRUCTURE SOLUTIONS, INC. (AUTH_RP)
Size : 14,385 KB
Title: SECOND QUARTER 2009, GROUNDWATER MONITORING REPORT PART 3 OF 3
Title Link: http://geotracker.waterboards.ca.gov/esi/uploads/geo_report/2175268888/SL0608756247.PDF
Type: MONITORING REPORT - QUARTERLY

Document Type: Site Documents **Submitted:**
Document Date: 8/4/2009 **Submitted By:** (REGULATOR)
Size :
Title: RESPONSE TO JULY 14, 2009 REPLACEMENT WATER MONITORING FREQUENCY REVISION REQUESTS
Title Link: http://geotracker.waterboards.ca.gov/view_documents?global_id=SL0608756247&enforcement_id=6036615
Type: CLEAN-UP AND ABATEMENT ORDER

Document Type: Site Documents **Submitted:**
Document Date: 7/31/2009 **Submitted By:** DEAN THOMAS (REGULATOR)
Size :
Title: A/B AQUITARD STATUS UPDATE - REGULATOR RESPONSE
Title Link: http://geotracker.waterboards.ca.gov/view_documents?global_id=SL0608756247&document_id=5729840
Type: OTHER REPORT / DOCUMENT

Document Type: Site Documents **Submitted:**
Document Date: 7/31/2009 **Submitted By:** DEAN THOMAS (REGULATOR)
Size :
Title: A/B AQUITARD STATUS UPDATE
Title Link: http://geotracker.waterboards.ca.gov/view_documents?global_id=SL0608756247&document_id=5729840
Type: OTHER REPORT / DOCUMENT

Document Type: Site Documents **Submitted:**
Document Date: 7/15/2009 **Submitted By:** (REGULATOR)
Size :
Title: PHASE 19 RESPONSE LETTER
Title Link: http://geotracker.waterboards.ca.gov/view_documents?global_id=SL0608756247&enforcement_id=6036302
Type: CLEAN-UP AND ABATEMENT ORDER

Document Type: Site Documents **Submitted:**
Document Date: 7/15/2009 **Submitted By:** (REGULATOR)
Size :
Title: RESPONSE TO JUNE 22, 2009 REPLACEMENT WATER MONITORING FREQUENCY REVISION REQUESTS
Title Link: http://geotracker.waterboards.ca.gov/view_documents?global_id=SL0608756247&enforcement_id=6036614
Type: CLEAN-UP AND ABATEMENT ORDER

Document Type: Site Documents **Submitted:**

Document Date: 6/12/2009 **Submitted By:** (REGULATOR)
Size :
Title: JUNE 2, 2009 REPLACEMENT WATER MONITORING FREQUENCY REVISION REQUESTS
Title Link: http://geotracker.waterboards.ca.gov/view_documents?global_id=SL0608756247&enforcement_id=6036611
Type: CLEAN-UP AND ABATEMENT ORDER

Document Type: Site Documents **Submitted:**
Document Date: 6/12/2009 **Submitted By:** (REGULATOR)
Size :
Title: APRIL 13, 2009 REPLACEMENT WATER MONITORING FREQUENCY REVISION REQUESTS
Title Link: http://geotracker.waterboards.ca.gov/view_documents?global_id=SL0608756247&enforcement_id=6036609
Type: CLEAN-UP AND ABATEMENT ORDER

Document Type: Site Documents **Submitted:**
Document Date: 5/22/2009 **Submitted By:** DEAN THOMAS (REGULATOR)
Size :
Title: RESPONSE TO 2008 CHARACTERIZATION REPORT
Title Link: http://geotracker.waterboards.ca.gov/view_documents?global_id=SL0608756247&enforcement_id=6246070
Type: 13267 REQUIREMENT

Document Type: Monitoring Reports **Submitted:**
Document Date: 5/15/2009* **Submitted By:** WOOD ENVIRONMENT & INFRASTRUCTURE SOLUTIONS, INC. (AUTH_RP)
Size : 9,616 KB
Title: FIRST QUARTER 2009, GROUNDWATER MONITORING REPORT PART 3 OF 3
Title Link: http://geotracker.waterboards.ca.gov/esi/uploads/geo_report/6086589992/SL0608756247.PDF
Type: MONITORING REPORT - QUARTERLY

Document Type: Monitoring Reports **Submitted:**
Document Date: 5/15/2009* **Submitted By:** WOOD ENVIRONMENT & INFRASTRUCTURE SOLUTIONS, INC. (AUTH_RP)
Size : 6,909 KB
Title: FIRST QUARTER 2009, GROUNDWATER MONITORING REPORT PART 2 OF 3
Title Link: http://geotracker.waterboards.ca.gov/esi/uploads/geo_report/7649132847/SL0608756247.PDF
Type: MONITORING REPORT - QUARTERLY

Document Type: Monitoring Reports **Submitted:**
Document Date: 5/15/2009* **Submitted By:** WOOD ENVIRONMENT & INFRASTRUCTURE SOLUTIONS, INC. (AUTH_RP)
Size : 14,733 KB
Title: FIRST QUARTER 2009, GROUNDWATER MONITORING REPORT PART 1 OF 3
Title Link: http://geotracker.waterboards.ca.gov/esi/uploads/geo_report/1490322291/SL0608756247.PDF
Type: MONITORING REPORT - QUARTERLY

Document Type: Site Documents **Submitted:**
Document Date: 4/15/2009 **Submitted By:** THEA TRYON (REGULATOR)
Size :
Title: GENERIC NOTIFICATION OF ELEVATED NITRATE TO PRIVATE WELL USERS IN THE LLAGAS SUBBASIN
Title Link: http://geotracker.waterboards.ca.gov/view_documents?global_id=SL0608756247&enforcement_id=6010580
Type: LETTER - NOTICE

Document Type: Site Documents **Submitted:**
Document Date: 3/27/2009 **Submitted By:** (REGULATOR)
Size :
Title: PHASE 18 RESPONSE LETTER
Title Link: http://geotracker.waterboards.ca.gov/view_documents?global_id=SL0608756247&enforcement_id=6036301
Type: CLEAN-UP AND ABATEMENT ORDER

Document Type: Site Documents **Submitted:**
Document Date: 3/16/2009 **Submitted By:** (REGULATOR)
Size :
Title: FEBRUARY 27, 2009 REPLACEMENT WATER MONITORING FREQUENCY REVISION REQUESTS
Title Link: http://geotracker.waterboards.ca.gov/view_documents?global_id=SL0608756247&enforcement_id=6036608
Type: CLEAN-UP AND ABATEMENT ORDER

Document Type: Site Documents **Submitted:**

Document Date: 3/4/2009 **Submitted By:** (REGULATOR)
Size :
Title: JANUARY 30, 2009 REPLACEMENT WATER MONITORING FREQUENCY REVISION REQUEST
Title Link: http://geotracker.waterboards.ca.gov/view_documents?global_id=SL0608756247&enforcement_id=6036607
Type: CLEAN-UP AND ABATEMENT ORDER

Document Type: Monitoring Reports **Submitted:**
Document Date: 2/4/2009 **Submitted By:** WOOD ENVIRONMENT & INFRASTRUCTURE SOLUTIONS, INC. (AUTH_RP)
Size : 6,976 KB
Title: FOURTH QUARTER 2008, GROUNDWATER MONITORING REPORT PART 6 OF 9
Title Link: http://geotracker.waterboards.ca.gov/esi/uploads/geo_report/2524972081/SL0608756247.PDF
Type: MONITORING REPORT - QUARTERLY

Document Type: Monitoring Reports **Submitted:**
Document Date: 2/4/2009 **Submitted By:** WOOD ENVIRONMENT & INFRASTRUCTURE SOLUTIONS, INC. (AUTH_RP)
Size : 934 KB
Title: FOURTH QUARTER 2008, GROUNDWATER MONITORING REPORT PART 7 OF 9
Title Link: http://geotracker.waterboards.ca.gov/esi/uploads/geo_report/8411034703/SL0608756247.PDF
Type: MONITORING REPORT - QUARTERLY

Document Type: Monitoring Reports **Submitted:**
Document Date: 2/4/2009 **Submitted By:** WOOD ENVIRONMENT & INFRASTRUCTURE SOLUTIONS, INC. (AUTH_RP)
Size : 11,582 KB
Title: FOURTH QUARTER 2008, GROUNDWATER MONITORING REPORT PART 3 OF 9
Title Link: http://geotracker.waterboards.ca.gov/esi/uploads/geo_report/5146309971/SL0608756247.PDF
Type: MONITORING REPORT - QUARTERLY

Document Type: Monitoring Reports **Submitted:**
Document Date: 2/4/2009 **Submitted By:** WOOD ENVIRONMENT & INFRASTRUCTURE SOLUTIONS, INC. (AUTH_RP)
Size : 11,881 KB
Title: FOURTH QUARTER 2008, GROUNDWATER MONITORING REPORT PART 1 OF 9
Title Link: http://geotracker.waterboards.ca.gov/esi/uploads/geo_report/4507167994/SL0608756247.PDF
Type: MONITORING REPORT - QUARTERLY

Document Type: Monitoring Reports **Submitted:**
Document Date: 2/4/2009 **Submitted By:** WOOD ENVIRONMENT & INFRASTRUCTURE SOLUTIONS, INC. (AUTH_RP)
Size : 14,661 KB
Title: FOURTH QUARTER 2008, GROUNDWATER MONITORING REPORT PART 4 OF 9
Title Link: http://geotracker.waterboards.ca.gov/esi/uploads/geo_report/6028780877/SL0608756247.PDF
Type: MONITORING REPORT - QUARTERLY

Document Type: Monitoring Reports **Submitted:**
Document Date: 2/4/2009 **Submitted By:** WOOD ENVIRONMENT & INFRASTRUCTURE SOLUTIONS, INC. (AUTH_RP)
Size : 12,406 KB
Title: FOURTH QUARTER 2008, GROUNDWATER MONITORING REPORT PART 2 OF 9
Title Link: http://geotracker.waterboards.ca.gov/esi/uploads/geo_report/6834242880/SL0608756247.PDF
Type: MONITORING REPORT - QUARTERLY

Document Type: Monitoring Reports **Submitted:**
Document Date: 2/4/2009 **Submitted By:** WOOD ENVIRONMENT & INFRASTRUCTURE SOLUTIONS, INC. (AUTH_RP)
Size : 12,242 KB
Title: FOURTH QUARTER 2008, GROUNDWATER MONITORING REPORT PART 8 OF 9
Title Link: http://geotracker.waterboards.ca.gov/esi/uploads/geo_report/1982543051/SL0608756247.PDF
Type: MONITORING REPORT - QUARTERLY

Document Type: Monitoring Reports **Submitted:**

Document Date: 2/4/2009 **Submitted By:** WOOD ENVIRONMENT & INFRASTRUCTURE SOLUTIONS, INC. (AUTH_RP)
Size : 488 KB
Title: FOURTH QUARTER 2008, GROUNDWATER MONITORING REPORT PART 9 OF 9
Title Link: http://geotracker.waterboards.ca.gov/esi/uploads/geo_report/2944500148/SL0608756247.PDF
Type: MONITORING REPORT - QUARTERLY

Document Type: Monitoring Reports **Submitted:**
Document Date: 2/4/2009 **Submitted By:** WOOD ENVIRONMENT & INFRASTRUCTURE SOLUTIONS, INC. (AUTH_RP)
Size : 10,380 KB
Title: FOURTH QUARTER 2008, GROUNDWATER MONITORING REPORT PART 5 OF 9
Title Link: http://geotracker.waterboards.ca.gov/esi/uploads/geo_report/7934386312/SL0608756247.PDF
Type: MONITORING REPORT - QUARTERLY

Document Type: Site Documents **Submitted:**
Document Date: 1/22/2009 **Submitted By:** (REGULATOR)
Size :
Title: JANUARY 8, 2009 REPLACEMENT WATER MONITORING FREQUENCY REVISION REQUEST
Title Link: http://geotracker.waterboards.ca.gov/view_documents?global_id=SL0608756247&enforcement_id=6036606
Type: CLEAN-UP AND ABATEMENT ORDER

Document Type: Site Documents **Submitted:**
Document Date: 1/8/2009 **Submitted By:** (REGULATOR)
Size :
Title: DECEMBER 17, 2009 REPLACEMENT WATER MONITORING FREQUENCY REVISION REQUESTS
Title Link: http://geotracker.waterboards.ca.gov/view_documents?global_id=SL0608756247&enforcement_id=6036605
Type: CLEAN-UP AND ABATEMENT ORDER

Document Type: Site Documents **Submitted:**
Document Date: 1/8/2009 **Submitted By:** (REGULATOR)
Size :
Title: PHASE 17 RESPONSE LETTER
Title Link: http://geotracker.waterboards.ca.gov/view_documents?global_id=SL0608756247&enforcement_id=6036299
Type: CLEAN-UP AND ABATEMENT ORDER

Document Type: Site Documents **Submitted:**
Document Date: 12/9/2008 **Submitted By:** (REGULATOR)
Size :
Title: RESPONSE TO 90% DESIGN REPORT EXTENSION REQUEST
Title Link: http://geotracker.waterboards.ca.gov/view_documents?global_id=SL0608756247&enforcement_id=6039450
Type: CLEAN-UP AND ABATEMENT ORDER

Document Type: Site Documents **Submitted:**
Document Date: 12/9/2008 **Submitted By:** (REGULATOR)
Size :
Title: RESPONSE TO OLIN'S RECOMMENDATION FOR FINAL LOCATION OF DEEP EXTRACTION WELL
Title Link: http://geotracker.waterboards.ca.gov/view_documents?global_id=SL0608756247&enforcement_id=6039452
Type: STAFF LETTER

Document Type: Site Documents **Submitted:**
Document Date: 11/26/2008 **Submitted By:** (REGULATOR)
Size :
Title: COMMENTS ON PERFORMANCE MONITORING AND REMEDIAL CONTINGENCY PLAN FOR GW EXTRACTION-HYDRAULIC CONTAINMENT AND MNA
Title Link: http://geotracker.waterboards.ca.gov/view_documents?global_id=SL0608756247&enforcement_id=6039442
Type: CLEAN-UP AND ABATEMENT ORDER

Document Type: Site Documents **Submitted:**
Document Date: 11/20/2008 **Submitted By:** (REGULATOR)
Size :
Title: OCTOBER 14, 2008 REPLACEMENT WATER MONITORING FREQUENCY REVISION REQUESTS
Title Link: http://geotracker.waterboards.ca.gov/view_documents?global_id=SL0608756247&enforcement_id=6036602
Type: CLEAN-UP AND ABATEMENT ORDER

Document Type: Site Documents **Submitted:**
Document Date: 11/20/2008 **Submitted By:** (REGULATOR)

Size :
Title: NOVEMBER 4, 2008 REPLACEMENT WATER MONITORING FREQUENCY REVISION REQUEST
Title Link: http://geotracker.waterboards.ca.gov/view_documents?global_id=SL0608756247&enforcement_id=6036603
Type: CLEAN-UP AND ABATEMENT ORDER

Document Type: Site Documents **Submitted:**
Document Date: 11/19/2008 **Submitted By:** (REGULATOR)
Size :
Title: BOTTLED WATER NOTIFICATION PROCESS
Title Link: http://geotracker.waterboards.ca.gov/view_documents?global_id=SL0608756247&enforcement_id=6039447
Type: LETTER - NOTICE

Document Type: Site Documents **Submitted:**
Document Date: 11/18/2008 **Submitted By:** (REGULATOR)
Size :
Title: RESPONSE TO SCOPE OF WORK FOR PILOT PROGRAM OF SHALLOW GW EXTRACTION SYSTEM
Title Link: http://geotracker.waterboards.ca.gov/view_documents?global_id=SL0608756247&enforcement_id=6039444
Type: STAFF LETTER

Document Type: Monitoring Reports **Submitted:**
Document Date: 11/6/2008 **Submitted By:** WOOD ENVIRONMENT & INFRASTRUCTURE SOLUTIONS, INC. (AUTH_RP)
Size : 14,647 KB
Title: THIRD QUARTER 2008, GROUNDWATER MONITORING REPORT PART 5 OF 7
Title Link: http://geotracker.waterboards.ca.gov/esi/uploads/geo_report/3007858753/SL0608756247.PDF
Type: MONITORING REPORT - QUARTERLY

Document Type: Monitoring Reports **Submitted:**
Document Date: 11/6/2008 **Submitted By:** WOOD ENVIRONMENT & INFRASTRUCTURE SOLUTIONS, INC. (AUTH_RP)
Size : 10,224 KB
Title: THIRD QUARTER 2008, GROUNDWATER MONITORING REPORT PART 7 OF 7
Title Link: http://geotracker.waterboards.ca.gov/esi/uploads/geo_report/9915050685/SL0608756247.PDF
Type: MONITORING REPORT - QUARTERLY

Document Type: Monitoring Reports **Submitted:**
Document Date: 11/6/2008 **Submitted By:** WOOD ENVIRONMENT & INFRASTRUCTURE SOLUTIONS, INC. (AUTH_RP)
Size : 12,600 KB
Title: THIRD QUARTER 2008, GROUNDWATER MONITORING REPORT PART 2 OF 7
Title Link: http://geotracker.waterboards.ca.gov/esi/uploads/geo_report/6984497547/SL0608756247.PDF
Type: MONITORING REPORT - QUARTERLY

Document Type: Monitoring Reports **Submitted:**
Document Date: 11/6/2008 **Submitted By:** WOOD ENVIRONMENT & INFRASTRUCTURE SOLUTIONS, INC. (AUTH_RP)
Size : 11,203 KB
Title: THIRD QUARTER 2008, GROUNDWATER MONITORING REPORT PART 3 OF 7
Title Link: http://geotracker.waterboards.ca.gov/esi/uploads/geo_report/1968826770/SL0608756247.PDF
Type: MONITORING REPORT - QUARTERLY

Document Type: Monitoring Reports **Submitted:**
Document Date: 11/6/2008 **Submitted By:** WOOD ENVIRONMENT & INFRASTRUCTURE SOLUTIONS, INC. (AUTH_RP)
Size : 14,415 KB
Title: THIRD QUARTER 2008, GROUNDWATER MONITORING REPORT PART 4 OF 7
Title Link: http://geotracker.waterboards.ca.gov/esi/uploads/geo_report/5350094020/SL0608756247.PDF
Type: MONITORING REPORT - QUARTERLY

Document Type: Monitoring Reports **Submitted:**
Document Date: 11/6/2008 **Submitted By:** WOOD ENVIRONMENT & INFRASTRUCTURE SOLUTIONS, INC. (AUTH_RP)
Size : 13,003 KB

Title: THIRD QUARTER 2008, GROUNDWATER MONITORING REPORT PART 6 OF 7
Title Link: http://geotracker.waterboards.ca.gov/esi/uploads/geo_report/3646010458/SL0608756247.PDF
Type: MONITORING REPORT - QUARTERLY

Document Type: Monitoring Reports
Submitted:
Document Date: 11/6/2008
Submitted By: WOOD ENVIRONMENT & INFRASTRUCTURE SOLUTIONS, INC. (AUTH_RP)
Size : 15,224 KB
Title: THIRD QUARTER 2008, GROUNDWATER MONITORING REPORT PART 1 OF 7
Title Link: http://geotracker.waterboards.ca.gov/esi/uploads/geo_report/8955806910/SL0608756247.PDF
Type: MONITORING REPORT - QUARTERLY

Document Type: Site Documents
Submitted:
Document Date: 10/7/2008
Submitted By: (REGULATOR)
Size :
Title: SEPTEMBER 16, 2008 REPLACEMENT WATER MONITORING FREQUENCY REVISION REQUESTS
Title Link: http://geotracker.waterboards.ca.gov/view_documents?global_id=SL0608756247&enforcement_id=6036601
Type: CLEAN-UP AND ABATEMENT ORDER

Document Type: Site Documents
Submitted:
Document Date: 10/6/2008
Submitted By: (REGULATOR)
Size :
Title: RESPONSE TO 2ND QTR 2008 GW MONITORING REPORT
Title Link: http://geotracker.waterboards.ca.gov/view_documents?global_id=SL0608756247&enforcement_id=6039440
Type: 13267 MONITORING PROGRAM

Document Type: Site Documents
Submitted:
Document Date: 9/16/2008
Submitted By: (REGULATOR)
Size :
Title: AUGUST 18, 2008 REPLACEMENT WATER MONITORING FREQUENCY REVISION REQUESTS
Title Link: http://geotracker.waterboards.ca.gov/view_documents?global_id=SL0608756247&enforcement_id=6036599
Type: CLEAN-UP AND ABATEMENT ORDER

Document Type: Site Documents
Submitted:
Document Date: 9/16/2008
Submitted By: (REGULATOR)
Size :
Title: PHASE 16 RESPONSE LETTER
Title Link: http://geotracker.waterboards.ca.gov/view_documents?global_id=SL0608756247&enforcement_id=6036298
Type: CLEAN-UP AND ABATEMENT ORDER

Document Type: Site Documents
Submitted:
Document Date: 9/11/2008
Submitted By: (REGULATOR)
Size :
Title: RESPONSE TO 45% ENGINEERING DESIGN REPORT FOR THE INTERMEDIATE AQUIFER CONTAINMENT AND CLEANUP SYSTEM
Title Link: http://geotracker.waterboards.ca.gov/view_documents?global_id=SL0608756247&enforcement_id=6039436
Type: CLEAN-UP AND ABATEMENT ORDER

Document Type: Site Documents
Submitted:
Document Date: 8/4/2008
Submitted By: THEA TRYON (REGULATOR)
Size :
Title: MONITORING AND REPORTING PROGRAM R3-2008-0028
Title Link: http://geotracker.waterboards.ca.gov/view_documents?global_id=SL0608756247&enforcement_id=6010592
Type: 13267 MONITORING PROGRAM

Document Type: Monitoring Reports
Submitted:
Document Date: 7/30/2008
Submitted By: WOOD ENVIRONMENT & INFRASTRUCTURE SOLUTIONS, INC. (AUTH_RP)
Size : 15,116 KB
Title: SECOND QUARTER 2008, GROUNDWATER MONITORING REPORT PART 1 OF 2
Title Link: http://geotracker.waterboards.ca.gov/esi/uploads/geo_report/6380329966/SL0608756247.PDF
Type: MONITORING REPORT - QUARTERLY

Document Type: Site Documents
Submitted:
Document Date: 7/30/2008
Submitted By: (REGULATOR)
Size :
Title: ANNUAL ESTIMATE FOR CLEANUP OVERSIGHT

Title Link: http://geotracker.waterboards.ca.gov/view_documents?global_id=SL0608756247&enforcement_id=6039432
Type: STAFF LETTER

Document Type: Monitoring Reports **Submitted:**
Document Date: 7/30/2008 **Submitted By:** WOOD ENVIRONMENT & INFRASTRUCTURE SOLUTIONS, INC. (AUTH_RP)
Size : 12,566 KB
Title: SECOND QUARTER 2008, GROUNDWATER MONITORING REPORT PART 2 OF 2
Title Link: http://geotracker.waterboards.ca.gov/esi/uploads/geo_report/4524471461/SL0608756247.PDF
Type: MONITORING REPORT - QUARTERLY

Document Type: Site Documents **Submitted:**
Document Date: 7/29/2008 **Submitted By:** (REGULATOR)
Size :
Title: REQUEST FOR SUPPORT ON EXPEDITING THE SANTA CLARA VALLEY WATER DISTRICT PERCHLORATE SOURCE AND BACKGROUND STUDY FOR THE LLAGAS SUBBASIN
Title Link: http://geotracker.waterboards.ca.gov/view_documents?global_id=SL0608756247&enforcement_id=6039431
Type: TECHNICAL CORRESPONDENCE / ASSISTANCE / OTHER

Document Type: Site Documents **Submitted:**
Document Date: 7/29/2008 **Submitted By:** (REGULATOR)
Size :
Title: PHASE 15 RESPONSE LETTER
Title Link: http://geotracker.waterboards.ca.gov/view_documents?global_id=SL0608756247&enforcement_id=6036295
Type: CLEAN-UP AND ABATEMENT ORDER

Document Type: Site Documents **Submitted:**
Document Date: 7/29/2008 **Submitted By:** (REGULATOR)
Size :
Title: RESPONSE TO 4TH QTR 2007 AND 1ST QTR 2008 GW MONITORING REPORTS, ANNUAL CLEANUP STATUS REPORT, AND 2007 CHARACTERIZATION REPORT
Title Link: http://geotracker.waterboards.ca.gov/view_documents?global_id=SL0608756247&enforcement_id=6039430
Type: CLEAN-UP AND ABATEMENT ORDER

Document Type: Site Documents **Submitted:**
Document Date: 7/29/2008 **Submitted By:** (REGULATOR)
Size :
Title: RESPONSE TO OLIN'S PHASE 15 TERMINATION OF REPLACEMENT WATER AND REVISED MONITORING FREQUENCY REQUEST
Title Link: http://geotracker.waterboards.ca.gov/view_documents?global_id=SL0608756247&enforcement_id=6036598
Type: CLEAN-UP AND ABATEMENT ORDER

Document Type: Site Documents **Submitted:**
Document Date: 7/18/2008 **Submitted By:** (REGULATOR)
Size :
Title: RESPONSE TO OLIN'S DEEP AQUIFER EXTRACTION WELL INSTALLATION WORK PLAN
Title Link: http://geotracker.waterboards.ca.gov/view_documents?global_id=SL0608756247&enforcement_id=6039428
Type: STAFF LETTER

Document Type: Site Documents **Submitted:**
Document Date: 6/26/2008 **Submitted By:** (REGULATOR)
Size :
Title: JUNE 10, 2008 REPLACEMENT WATER MONITORING FREQUENCY REVISION REQUESTS
Title Link: http://geotracker.waterboards.ca.gov/view_documents?global_id=SL0608756247&enforcement_id=6036596
Type: CLEAN-UP AND ABATEMENT ORDER

Document Type: Site Documents **Submitted:**
Document Date: 6/26/2008 **Submitted By:** (REGULATOR)
Size :
Title: JUNE 17, 2008 REPLACEMENT WATER MONITORING FREQUENCY REVISION REQUESTS
Title Link: http://geotracker.waterboards.ca.gov/view_documents?global_id=SL0608756247&enforcement_id=6036597
Type: CLEAN-UP AND ABATEMENT ORDER

Document Type: Site Documents **Submitted:**
Document Date: 6/24/2008 **Submitted By:** (REGULATOR)
Size :
Title: PHASE 14 RESPONSE LETTER
Title Link: http://geotracker.waterboards.ca.gov/view_documents?global_id=SL0608756247&enforcement_id=6036294

Type: CLEAN-UP AND ABATEMENT ORDER

Document Type: Site Documents **Submitted:**
Document Date: 6/4/2008 **Submitted By:** (REGULATOR)
Size :
Title: MAY 22, 2008 REPLACEMENT WATER MONITORING FREQUENCY REVISION REQUESTS
Title Link: http://geotracker.waterboards.ca.gov/view_documents?global_id=SL0608756247&enforcement_id=6036595
Type: CLEAN-UP AND ABATEMENT ORDER

Document Type: Site Documents **Submitted:**
Document Date: 5/13/2008 **Submitted By:** (REGULATOR)
Size :
Title: RESPONSE TO AREA I PLUME MIGRATION CONTROL FS ADDENDUM & INTERMEDIATE AQUIFER CLEANUP WORK PLAN
Title Link: http://geotracker.waterboards.ca.gov/view_documents?global_id=SL0608756247&enforcement_id=6039459
Type: CLEAN-UP AND ABATEMENT ORDER

Document Type: Monitoring Reports **Submitted:**
Document Date: 5/5/2008 **Submitted By:** WOOD ENVIRONMENT & INFRASTRUCTURE SOLUTIONS, INC. (AUTH_RP)
Size : 14,794 KB
Title: FIRST QUARTER 2008, GROUNDWATER MONITORING REPORT PART 4 OF 5
Title Link: http://geotracker.waterboards.ca.gov/esi/uploads/geo_report/3995526969/SL0608756247.PDF
Type: MONITORING REPORT - QUARTERLY

Document Type: Monitoring Reports **Submitted:**
Document Date: 5/5/2008 **Submitted By:** WOOD ENVIRONMENT & INFRASTRUCTURE SOLUTIONS, INC. (AUTH_RP)
Size : 14,635 KB
Title: FIRST QUARTER 2008, GROUNDWATER MONITORING REPORT PART 1 OF 5
Title Link: http://geotracker.waterboards.ca.gov/esi/uploads/geo_report/6725437998/SL0608756247.PDF
Type: MONITORING REPORT - QUARTERLY

Document Type: Monitoring Reports **Submitted:**
Document Date: 5/5/2008 **Submitted By:** WOOD ENVIRONMENT & INFRASTRUCTURE SOLUTIONS, INC. (AUTH_RP)
Size : 15,050 KB
Title: FIRST QUARTER 2008, GROUNDWATER MONITORING REPORT PART 5 OF 5
Title Link: http://geotracker.waterboards.ca.gov/esi/uploads/geo_report/3659291148/SL0608756247.PDF
Type: MONITORING REPORT - QUARTERLY

Document Type: Monitoring Reports **Submitted:**
Document Date: 5/5/2008 **Submitted By:** WOOD ENVIRONMENT & INFRASTRUCTURE SOLUTIONS, INC. (AUTH_RP)
Size : 13,185 KB
Title: FIRST QUARTER 2008, GROUNDWATER MONITORING REPORT PART 2 OF 5
Title Link: http://geotracker.waterboards.ca.gov/esi/uploads/geo_report/8793394327/SL0608756247.PDF
Type: MONITORING REPORT - QUARTERLY

Document Type: Monitoring Reports **Submitted:**
Document Date: 5/5/2008 **Submitted By:** WOOD ENVIRONMENT & INFRASTRUCTURE SOLUTIONS, INC. (AUTH_RP)
Size : 7,028 KB
Title: FIRST QUARTER 2008, GROUNDWATER MONITORING REPORT PART 3 OF 5
Title Link: http://geotracker.waterboards.ca.gov/esi/uploads/geo_report/3731938242/SL0608756247.PDF
Type: MONITORING REPORT - QUARTERLY

Document Type: Site Documents **Submitted:**
Document Date: 4/11/2008 **Submitted By:** (REGULATOR)
Size :
Title: PHASE 13 RESPONSE LETTER
Title Link: http://geotracker.waterboards.ca.gov/view_documents?global_id=SL0608756247&enforcement_id=6036291
Type: CLEAN-UP AND ABATEMENT ORDER

Document Type: Site Documents **Submitted:**
Document Date: 4/3/2008 **Submitted By:** (REGULATOR)
Size :
Title: PETITION OF CITY OF MORGAN HILL FOR OLIN CORPORATION
Title Link: http://geotracker.waterboards.ca.gov/view_documents?global_id=SL0608756247&enforcement_id=6039458
Type: TECHNICAL CORRESPONDENCE / ASSISTANCE / OTHER

Document Type: Site Documents **Submitted:**
Document Date: 3/6/2008 **Submitted By:** (REGULATOR)
Size :
Title: RESPONSE TO LLAGAS SUBBASIN CLEANUP WORK PLAN AND SUPP. CLEANUP WORK PLAN INFO
Title Link: http://geotracker.waterboards.ca.gov/view_documents?global_id=SL0608756247&enforcement_id=6039455
Type: CLEAN-UP AND ABATEMENT ORDER

Document Type: Site Documents **Submitted:**
Document Date: 3/5/2008 **Submitted By:** (REGULATOR)
Size :
Title: DEEP AQUIFER EXTRACTION WELL INSTALLATION EXTENSION REQUEST
Title Link: http://geotracker.waterboards.ca.gov/view_documents?global_id=SL0608756247&enforcement_id=6039457
Type: CLEAN-UP AND ABATEMENT ORDER

Document Type: Site Documents **Submitted:**
Document Date: 3/3/2008 **Submitted By:** (REGULATOR)
Size :
Title: FEBRUARY 12, 2008 REPLACEMENT WATER MONITORING FREQUENCY REVISION REQUEST
Title Link: http://geotracker.waterboards.ca.gov/view_documents?global_id=SL0608756247&enforcement_id=6036592
Type: CLEAN-UP AND ABATEMENT ORDER

Document Type: Monitoring Reports **Submitted:**
Document Date: 2/8/2008 **Submitted By:** WOOD ENVIRONMENT & INFRASTRUCTURE SOLUTIONS, INC. (AUTH_RP)
Size : 14,240 KB
Title: FOURTH QUARTER 2007, GROUNDWATER MONITORING REPORT PART 1 OF 11
Title Link: http://geotracker.waterboards.ca.gov/esi/uploads/geo_report/2115986704/SL0608756247.PDF
Type: MONITORING REPORT - QUARTERLY

Document Type: Monitoring Reports **Submitted:**
Document Date: 2/8/2008 **Submitted By:** WOOD ENVIRONMENT & INFRASTRUCTURE SOLUTIONS, INC. (AUTH_RP)
Size : 8,994 KB
Title: FOURTH QUARTER 2007, GROUNDWATER MONITORING REPORT PART 11 OF 11
Title Link: http://geotracker.waterboards.ca.gov/esi/uploads/geo_report/1952853143/SL0608756247.PDF
Type: MONITORING REPORT - QUARTERLY

Document Type: Monitoring Reports **Submitted:**
Document Date: 2/8/2008 **Submitted By:** WOOD ENVIRONMENT & INFRASTRUCTURE SOLUTIONS, INC. (AUTH_RP)
Size : 14,777 KB
Title: FOURTH QUARTER 2007, GROUNDWATER MONITORING REPORT PART 9 OF 11
Title Link: http://geotracker.waterboards.ca.gov/esi/uploads/geo_report/6736575067/SL0608756247.PDF
Type: MONITORING REPORT - QUARTERLY

Document Type: Monitoring Reports **Submitted:**
Document Date: 2/8/2008 **Submitted By:** WOOD ENVIRONMENT & INFRASTRUCTURE SOLUTIONS, INC. (AUTH_RP)
Size : 12,248 KB
Title: FOURTH QUARTER 2007, GROUNDWATER MONITORING REPORT PART 10 OF 11
Title Link: http://geotracker.waterboards.ca.gov/esi/uploads/geo_report/6798222422/SL0608756247.PDF
Type: MONITORING REPORT - QUARTERLY

Document Type: Monitoring Reports **Submitted:**
Document Date: 2/8/2008 **Submitted By:** WOOD ENVIRONMENT & INFRASTRUCTURE SOLUTIONS, INC. (AUTH_RP)
Size : 10,759 KB

Title: FOURTH QUARTER 2007, GROUNDWATER MONITORING REPORT PART 5 OF 11
Title Link: http://geotracker.waterboards.ca.gov/esi/uploads/geo_report/6944944620/SL0608756247.PDF
Type: MONITORING REPORT - QUARTERLY

Document Type: Monitoring Reports
Submitted:
Document Date: 2/8/2008
Submitted By: WOOD ENVIRONMENT & INFRASTRUCTURE SOLUTIONS, INC. (AUTH_RP)
Size : 10,844 KB
Title: FOURTH QUARTER 2007, GROUNDWATER MONITORING REPORT PART 6 OF 11
Title Link: http://geotracker.waterboards.ca.gov/esi/uploads/geo_report/2281522989/SL0608756247.PDF
Type: MONITORING REPORT - QUARTERLY

Document Type: Monitoring Reports
Submitted:
Document Date: 2/8/2008
Submitted By: WOOD ENVIRONMENT & INFRASTRUCTURE SOLUTIONS, INC. (AUTH_RP)
Size : 11,124 KB
Title: FOURTH QUARTER 2007, GROUNDWATER MONITORING REPORT PART 7 OF 11
Title Link: http://geotracker.waterboards.ca.gov/esi/uploads/geo_report/3682828605/SL0608756247.PDF
Type: MONITORING REPORT - QUARTERLY

Document Type: Monitoring Reports
Submitted:
Document Date: 2/8/2008
Submitted By: WOOD ENVIRONMENT & INFRASTRUCTURE SOLUTIONS, INC. (AUTH_RP)
Size : 6,457 KB
Title: FOURTH QUARTER 2007, GROUNDWATER MONITORING REPORT PART 8 OF 11
Title Link: http://geotracker.waterboards.ca.gov/esi/uploads/geo_report/5073656976/SL0608756247.PDF
Type: MONITORING REPORT - QUARTERLY

Document Type: Monitoring Reports
Submitted:
Document Date: 2/8/2008
Submitted By: WOOD ENVIRONMENT & INFRASTRUCTURE SOLUTIONS, INC. (AUTH_RP)
Size : 10,811 KB
Title: FOURTH QUARTER 2007, GROUNDWATER MONITORING REPORT PART 2 OF 11
Title Link: http://geotracker.waterboards.ca.gov/esi/uploads/geo_report/8042712152/SL0608756247.PDF
Type: MONITORING REPORT - QUARTERLY

Document Type: Monitoring Reports
Submitted:
Document Date: 2/8/2008
Submitted By: WOOD ENVIRONMENT & INFRASTRUCTURE SOLUTIONS, INC. (AUTH_RP)
Size : 10,503 KB
Title: FOURTH QUARTER 2007, GROUNDWATER MONITORING REPORT PART 3 OF 11
Title Link: http://geotracker.waterboards.ca.gov/esi/uploads/geo_report/2979374766/SL0608756247.PDF
Type: MONITORING REPORT - QUARTERLY

Document Type: Monitoring Reports
Submitted:
Document Date: 2/8/2008
Submitted By: WOOD ENVIRONMENT & INFRASTRUCTURE SOLUTIONS, INC. (AUTH_RP)
Size : 10,872 KB
Title: FOURTH QUARTER 2007, GROUNDWATER MONITORING REPORT PART 4 OF 11
Title Link: http://geotracker.waterboards.ca.gov/esi/uploads/geo_report/3012608408/SL0608756247.PDF
Type: MONITORING REPORT - QUARTERLY

Document Type: Site Documents
Submitted:
Document Date: 2/5/2008
Submitted By: (REGULATOR)
Size :
Title: RESPONSE TO REQUEST TO INCORPORATE SNAP SAMPLER INTO SAP
Title Link: http://geotracker.waterboards.ca.gov/view_documents?global_id=SL0608756247&enforcement_id=6039453
Type: STAFF LETTER

Document Type: Site Documents
Submitted:
Document Date: 2/4/2008
Submitted By: (REGULATOR)
Size :
Title: JANUARY 14, 2008 REPLACEMENT WATER MONITORING FREQUENCY REVISION REQUESTS

Title Link: http://geotracker.waterboards.ca.gov/view_documents?global_id=SL0608756247&enforcement_id=6036591
Type: CLEAN-UP AND ABATEMENT ORDER

Document Type: Site Documents **Submitted:**
Document Date: 1/4/2008 **Submitted By:** (REGULATOR)
Size :
Title: RESPONSE TO OLIN'S PHASE 12 TERMINATION OF REPLACEMENT WATER AND REVISED MONITORING FREQUENCIES REQUEST
Title Link: http://geotracker.waterboards.ca.gov/view_documents?global_id=SL0608756247&enforcement_id=6036287
Type: CLEAN-UP AND ABATEMENT ORDER

Document Type: Site Documents **Submitted:**
Document Date: 12/14/2007 **Submitted By:** (REGULATOR)
Size :
Title: OCTOBER 31, 2007 REPLACEMENT WATER MONITORING FREQUENCY REVISION REQUESTS
Title Link: http://geotracker.waterboards.ca.gov/view_documents?global_id=SL0608756247&enforcement_id=6036589
Type: CLEAN-UP AND ABATEMENT ORDER

Document Type: Site Documents **Submitted:**
Document Date: 12/14/2007 **Submitted By:** THEA TRYON (REGULATOR)
Size :
Title: CLEANUP AND ABATEMENT ORDER R3-2007-0077
Title Link: http://geotracker.waterboards.ca.gov/view_documents?global_id=SL0608756247&enforcement_id=6010586
Type: CLEAN-UP AND ABATEMENT ORDER

Document Type: Monitoring Reports **Submitted:**
Document Date: 11/6/2007 **Submitted By:** WOOD ENVIRONMENT & INFRASTRUCTURE SOLUTIONS, INC. (AUTH_RP)
Size : 14,559 KB
Title: THIRD QUARTER 2007, GROUNDWATER MONITORING REPORT PART 1 OF 5
Title Link: http://geotracker.waterboards.ca.gov/esi/uploads/geo_report/8759826481/SL0608756247.PDF
Type: MONITORING REPORT - QUARTERLY

Document Type: Monitoring Reports **Submitted:**
Document Date: 11/6/2007 **Submitted By:** WOOD ENVIRONMENT & INFRASTRUCTURE SOLUTIONS, INC. (AUTH_RP)
Size : 11,930 KB
Title: THIRD QUARTER 2007, GROUNDWATER MONITORING REPORT PART 4 OF 5
Title Link: http://geotracker.waterboards.ca.gov/esi/uploads/geo_report/3116621255/SL0608756247.PDF
Type: MONITORING REPORT - QUARTERLY

Document Type: Monitoring Reports **Submitted:**
Document Date: 11/6/2007 **Submitted By:** WOOD ENVIRONMENT & INFRASTRUCTURE SOLUTIONS, INC. (AUTH_RP)
Size : 13,589 KB
Title: THIRD QUARTER 2007, GROUNDWATER MONITORING REPORT PART 3 OF 5
Title Link: http://geotracker.waterboards.ca.gov/esi/uploads/geo_report/3310882389/SL0608756247.PDF
Type: MONITORING REPORT - QUARTERLY

Document Type: Monitoring Reports **Submitted:**
Document Date: 11/6/2007 **Submitted By:** WOOD ENVIRONMENT & INFRASTRUCTURE SOLUTIONS, INC. (AUTH_RP)
Size : 12,763 KB
Title: THIRD QUARTER 2007, GROUNDWATER MONITORING REPORT PART 2 OF 5
Title Link: http://geotracker.waterboards.ca.gov/esi/uploads/geo_report/2201130747/SL0608756247.PDF
Type: MONITORING REPORT - QUARTERLY

Document Type: Monitoring Reports **Submitted:**
Document Date: 11/6/2007 **Submitted By:** WOOD ENVIRONMENT & INFRASTRUCTURE SOLUTIONS, INC. (AUTH_RP)
Size : 13,902 KB
Title: THIRD QUARTER 2007, GROUNDWATER MONITORING REPORT PART 5 OF 5
Title Link: http://geotracker.waterboards.ca.gov/esi/uploads/geo_report/8524764120/SL0608756247.PDF
Type: MONITORING REPORT - QUARTERLY

Document Type: Site Documents **Submitted:**
Document Date: 10/2/2007 **Submitted By:** (REGULATOR)
Size :
Title: SEPTEMBER 20, 2007 REPLACEMENT WATER MONITORING FREQUENCY REVISION REQUESTS
Title Link: http://geotracker.waterboards.ca.gov/view_documents?global_id=SL0608756247&enforcement_id=6036588
Type: CLEAN-UP AND ABATEMENT ORDER

Document Type: Monitoring Reports **Submitted:**
Document Date: 8/13/2007 **Submitted By:** WOOD ENVIRONMENT & INFRASTRUCTURE SOLUTIONS, INC. (AUTH_RP)
Size : 13,861 KB
Title: SECOND QUARTER 2007, GROUNDWATER MONITORING REPORT PART 4 OF 8
Title Link: http://geotracker.waterboards.ca.gov/esi/uploads/geo_report/8576551675/SL0608756247.PDF
Type: MONITORING REPORT - QUARTERLY

Document Type: Monitoring Reports **Submitted:**
Document Date: 8/13/2007 **Submitted By:** WOOD ENVIRONMENT & INFRASTRUCTURE SOLUTIONS, INC. (AUTH_RP)
Size : 9,630 KB
Title: SECOND QUARTER 2007, GROUNDWATER MONITORING REPORT PART 7 OF 8
Title Link: http://geotracker.waterboards.ca.gov/esi/uploads/geo_report/6773008048/SL0608756247.PDF
Type: MONITORING REPORT - QUARTERLY

Document Type: Monitoring Reports **Submitted:**
Document Date: 8/13/2007 **Submitted By:** WOOD ENVIRONMENT & INFRASTRUCTURE SOLUTIONS, INC. (AUTH_RP)
Size : 9,420 KB
Title: SECOND QUARTER 2007, GROUNDWATER MONITORING REPORT PART 2 OF 8
Title Link: http://geotracker.waterboards.ca.gov/esi/uploads/geo_report/6581791758/SL0608756247.PDF
Type: MONITORING REPORT - QUARTERLY

Document Type: Monitoring Reports **Submitted:**
Document Date: 8/13/2007 **Submitted By:** WOOD ENVIRONMENT & INFRASTRUCTURE SOLUTIONS, INC. (AUTH_RP)
Size : 14,298 KB
Title: SECOND QUARTER 2007, GROUNDWATER MONITORING REPORT PART 6 OF 8
Title Link: http://geotracker.waterboards.ca.gov/esi/uploads/geo_report/5952192544/SL0608756247.PDF
Type: MONITORING REPORT - QUARTERLY

Document Type: Monitoring Reports **Submitted:**
Document Date: 8/13/2007 **Submitted By:** WOOD ENVIRONMENT & INFRASTRUCTURE SOLUTIONS, INC. (AUTH_RP)
Size : 13,145 KB
Title: SECOND QUARTER 2007, GROUNDWATER MONITORING REPORT PART 5 OF 8
Title Link: http://geotracker.waterboards.ca.gov/esi/uploads/geo_report/6825962901/SL0608756247.PDF
Type: MONITORING REPORT - QUARTERLY

Document Type: Monitoring Reports **Submitted:**
Document Date: 8/13/2007 **Submitted By:** WOOD ENVIRONMENT & INFRASTRUCTURE SOLUTIONS, INC. (AUTH_RP)
Size : 8,214 KB
Title: SECOND QUARTER 2007, GROUNDWATER MONITORING REPORT PART 1 OF 8
Title Link: http://geotracker.waterboards.ca.gov/esi/uploads/geo_report/5673277139/SL0608756247.PDF
Type: MONITORING REPORT - QUARTERLY

Document Type: Monitoring Reports **Submitted:**
Document Date: 8/13/2007 **Submitted By:** WOOD ENVIRONMENT & INFRASTRUCTURE SOLUTIONS, INC. (AUTH_RP)
Size : 13,000 KB
Title: SECOND QUARTER 2007, GROUNDWATER MONITORING REPORT PART 8 OF 8
Title Link: http://geotracker.waterboards.ca.gov/esi/uploads/geo_report/4731556773/SL0608756247.PDF
Type: MONITORING REPORT - QUARTERLY

Document Type: Monitoring Reports **Submitted:**
Document Date: 8/13/2007 **Submitted By:** WOOD ENVIRONMENT & INFRASTRUCTURE SOLUTIONS, INC. (AUTH_RP)
Size : 14,541 KB
Title: SECOND QUARTER 2007, GROUNDWATER MONITORING REPORT PART 3 OF 8
Title Link: http://geotracker.waterboards.ca.gov/esi/uploads/geo_report/6222964227/SL0608756247.PDF
Type: MONITORING REPORT - QUARTERLY

Document Type: Monitoring Reports **Submitted:**
Document Date: 7/30/2007 **Submitted By:** WOOD ENVIRONMENT & INFRASTRUCTURE SOLUTIONS, INC. (AUTH_RP)
Size : 11,474 KB
Title: FIRST QUARTER 2007, GROUNDWATER MONITORING REPORT PART 4 OF 6
Title Link: http://geotracker.waterboards.ca.gov/esi/uploads/geo_report/1897509515/SL0608756247.PDF
Type: MONITORING REPORT - QUARTERLY

Document Type: Monitoring Reports **Submitted:**
Document Date: 7/30/2007 **Submitted By:** WOOD ENVIRONMENT & INFRASTRUCTURE SOLUTIONS, INC. (AUTH_RP)
Size : 10,542 KB
Title: FIRST QUARTER 2007, GROUNDWATER MONITORING REPORT PART 2 OF 6
Title Link: http://geotracker.waterboards.ca.gov/esi/uploads/geo_report/7903323113/SL0608756247.PDF
Type: MONITORING REPORT - QUARTERLY

Document Type: Monitoring Reports **Submitted:**
Document Date: 7/30/2007 **Submitted By:** WOOD ENVIRONMENT & INFRASTRUCTURE SOLUTIONS, INC. (AUTH_RP)
Size : 14,992 KB
Title: FIRST QUARTER 2007, GROUNDWATER MONITORING REPORT PART 5 OF 6
Title Link: http://geotracker.waterboards.ca.gov/esi/uploads/geo_report/1926787436/SL0608756247.PDF
Type: MONITORING REPORT - QUARTERLY

Document Type: Monitoring Reports **Submitted:**
Document Date: 7/30/2007 **Submitted By:** WOOD ENVIRONMENT & INFRASTRUCTURE SOLUTIONS, INC. (AUTH_RP)
Size : 12,479 KB
Title: FIRST QUARTER 2007, GROUNDWATER MONITORING REPORT PART 3 OF 6
Title Link: http://geotracker.waterboards.ca.gov/esi/uploads/geo_report/2776415765/SL0608756247.PDF
Type: MONITORING REPORT - QUARTERLY

Document Type: Monitoring Reports **Submitted:**
Document Date: 7/30/2007 **Submitted By:** WOOD ENVIRONMENT & INFRASTRUCTURE SOLUTIONS, INC. (AUTH_RP)
Size : 7,558 KB
Title: FIRST QUARTER 2007, GROUNDWATER MONITORING REPORT PART 1 OF 6
Title Link: http://geotracker.waterboards.ca.gov/esi/uploads/geo_report/6605563104/SL0608756247.PDF
Type: MONITORING REPORT - QUARTERLY

Document Type: Monitoring Reports **Submitted:**
Document Date: 7/30/2007 **Submitted By:** WOOD ENVIRONMENT & INFRASTRUCTURE SOLUTIONS, INC. (AUTH_RP)
Size : 14,931 KB
Title: FIRST QUARTER 2007, GROUNDWATER MONITORING REPORT PART 6 OF 6
Title Link: http://geotracker.waterboards.ca.gov/esi/uploads/geo_report/8443205118/SL0608756247.PDF
Type: MONITORING REPORT - QUARTERLY

Document Type: Site Documents **Submitted:**
Document Date: 7/27/2007 **Submitted By:** (REGULATOR)
Size :
Title: RESPONSE TO TENNANT WELL ISSUE
Title Link: http://geotracker.waterboards.ca.gov/view_documents?global_id=SL0608756247&enforcement_id=6039429
Type: STAFF LETTER

Document Type: Monitoring Reports
Submitted:
Document Date: 2/5/2007
Submitted By: WOOD ENVIRONMENT & INFRASTRUCTURE SOLUTIONS, INC. (AUTH_RP)
Size : 11,600 KB
Title: FOURTH QUARTER 2006, GROUNDWATER MONITORING REPORT, PART 2 OF 3
Title Link: http://geotracker.waterboards.ca.gov/esi/uploads/geo_report/7091886758/SL0608756247.PDF
Type: MONITORING REPORT - QUARTERLY

Document Type: Monitoring Reports
Submitted:
Document Date: 2/5/2007
Submitted By: WOOD ENVIRONMENT & INFRASTRUCTURE SOLUTIONS, INC. (AUTH_RP)
Size : 9,430 KB
Title: FOURTH QUARTER 2006, GROUNDWATER MONITORING REPORT, PART 1 OF 3
Title Link: http://geotracker.waterboards.ca.gov/esi/uploads/geo_report/8265089273/SL0608756247.PDF
Type: MONITORING REPORT - QUARTERLY

Document Type: Monitoring Reports
Submitted:
Document Date: 2/5/2007
Submitted By: WOOD ENVIRONMENT & INFRASTRUCTURE SOLUTIONS, INC. (AUTH_RP)
Size : 12,314 KB
Title: FOURTH QUARTER 2006, GROUNDWATER MONITORING REPORT, PART 3 OF 3
Title Link: http://geotracker.waterboards.ca.gov/esi/uploads/geo_report/9941836297/SL0608756247.PDF
Type: MONITORING REPORT - QUARTERLY

Document Type: Site Documents
Submitted:
Document Date: 1/1/2007
Submitted By: NAOMI HENNEFELD (REGULATOR)
Size :
Title: ADMINISTRATIVE RECORD: WATER BOARD EMAILS 2007 - 2011
Title Link: http://geotracker.waterboards.ca.gov/view_documents?global_id=SL0608756247&enforcement_id=6324669
Type: EMAIL CORRESPONDENCE

Document Type: Site Documents
Submitted:
Document Date: 12/8/2006
Submitted By: DEAN THOMAS (REGULATOR)
Size :
Title: DECEMBER 8, 2006 REPLACEMENT WATER MONITORING LETTER
Title Link: http://geotracker.waterboards.ca.gov/view_documents?global_id=SL0608756247&enforcement_id=6045109
Type: 13267 REQUIREMENT

Document Type: Monitoring Reports
Submitted:
Document Date: 11/28/2006
Submitted By: WOOD ENVIRONMENT & INFRASTRUCTURE SOLUTIONS, INC. (AUTH_RP)
Size : 9,032 KB
Title: THIRD QUARTER 2006, GROUNDWATER MONITORING REPORT, PART 7 OF 12
Title Link: http://geotracker.waterboards.ca.gov/esi/uploads/geo_report/2367037713/SL0608756247.PDF
Type: MONITORING REPORT - QUARTERLY

Document Type: Monitoring Reports
Submitted:
Document Date: 11/28/2006
Submitted By: WOOD ENVIRONMENT & INFRASTRUCTURE SOLUTIONS, INC. (AUTH_RP)
Size : 14,994 KB
Title: THIRD QUARTER 2006, GROUNDWATER MONITORING REPORT, PART 5 OF 12
Title Link: http://geotracker.waterboards.ca.gov/esi/uploads/geo_report/8799162149/SL0608756247.PDF
Type: MONITORING REPORT - QUARTERLY

Document Type: Monitoring Reports
Submitted:
Document Date: 11/28/2006
Submitted By: WOOD ENVIRONMENT & INFRASTRUCTURE SOLUTIONS, INC. (AUTH_RP)
Size : 13,414 KB
Title: THIRD QUARTER 2006, GROUNDWATER MONITORING REPORT, PART 6 OF 12
Title Link: http://geotracker.waterboards.ca.gov/esi/uploads/geo_report/8353762567/SL0608756247.PDF
Type: MONITORING REPORT - QUARTERLY

Document Type: Monitoring Reports **Submitted:**
Document Date: 11/28/2006 **Submitted By:** WOOD ENVIRONMENT & INFRASTRUCTURE SOLUTIONS, INC. (AUTH_RP)
Size : 12,544 KB
Title: THIRD QUARTER 2006, GROUNDWATER MONITORING REPORT, PART 3 OF 12
Title Link: http://geotracker.waterboards.ca.gov/esi/uploads/geo_report/7328367471/SL0608756247.PDF
Type: MONITORING REPORT - QUARTERLY

Document Type: Monitoring Reports **Submitted:**
Document Date: 11/28/2006 **Submitted By:** WOOD ENVIRONMENT & INFRASTRUCTURE SOLUTIONS, INC. (AUTH_RP)
Size : 14,758 KB
Title: THIRD QUARTER 2006, GROUNDWATER MONITORING REPORT, PART 11 OF 12
Title Link: http://geotracker.waterboards.ca.gov/esi/uploads/geo_report/9533694207/SL0608756247.PDF
Type: MONITORING REPORT - QUARTERLY

Document Type: Monitoring Reports **Submitted:**
Document Date: 11/28/2006 **Submitted By:** WOOD ENVIRONMENT & INFRASTRUCTURE SOLUTIONS, INC. (AUTH_RP)
Size : 14,333 KB
Title: THIRD QUARTER 2006, GROUNDWATER MONITORING REPORT, PART 12 OF 12
Title Link: http://geotracker.waterboards.ca.gov/esi/uploads/geo_report/8868609368/SL0608756247.PDF
Type: MONITORING REPORT - QUARTERLY

Document Type: Monitoring Reports **Submitted:**
Document Date: 11/28/2006 **Submitted By:** WOOD ENVIRONMENT & INFRASTRUCTURE SOLUTIONS, INC. (AUTH_RP)
Size : 7,482 KB
Title: THIRD QUARTER 2006, GROUNDWATER MONITORING REPORT, PART 2 OF 12
Title Link: http://geotracker.waterboards.ca.gov/esi/uploads/geo_report/5762403726/SL0608756247.PDF
Type: MONITORING REPORT - QUARTERLY

Document Type: Monitoring Reports **Submitted:**
Document Date: 11/28/2006 **Submitted By:** WOOD ENVIRONMENT & INFRASTRUCTURE SOLUTIONS, INC. (AUTH_RP)
Size : 12,534 KB
Title: THIRD QUARTER 2006, GROUNDWATER MONITORING REPORT, PART 9 OF 12
Title Link: http://geotracker.waterboards.ca.gov/esi/uploads/geo_report/5630429923/SL0608756247.PDF
Type: MONITORING REPORT - QUARTERLY

Document Type: Monitoring Reports **Submitted:**
Document Date: 11/28/2006 **Submitted By:** WOOD ENVIRONMENT & INFRASTRUCTURE SOLUTIONS, INC. (AUTH_RP)
Size : 11,511 KB
Title: THIRD QUARTER 2006, GROUNDWATER MONITORING REPORT, PART 10 OF 12
Title Link: http://geotracker.waterboards.ca.gov/esi/uploads/geo_report/4171955704/SL0608756247.PDF
Type: MONITORING REPORT - QUARTERLY

Document Type: Monitoring Reports **Submitted:**
Document Date: 11/28/2006 **Submitted By:** WOOD ENVIRONMENT & INFRASTRUCTURE SOLUTIONS, INC. (AUTH_RP)
Size : 11,313 KB
Title: THIRD QUARTER 2006, GROUNDWATER MONITORING REPORT, PART 1 OF 12
Title Link: http://geotracker.waterboards.ca.gov/esi/uploads/geo_report/1952992081/SL0608756247.PDF
Type: MONITORING REPORT - QUARTERLY

Document Type: Monitoring Reports **Submitted:**
Document Date: 11/28/2006 **Submitted By:** WOOD ENVIRONMENT & INFRASTRUCTURE SOLUTIONS, INC. (AUTH_RP)
Size : 11,122 KB
Title: THIRD QUARTER 2006, GROUNDWATER MONITORING REPORT, PART 8 OF 12
Title Link: http://geotracker.waterboards.ca.gov/esi/uploads/geo_report/1634780704/SL0608756247.PDF

Type: MONITORING REPORT - QUARTERLY

Document Type: Monitoring Reports **Submitted:**
Document Date: 11/28/2006 **Submitted By:** WOOD ENVIRONMENT & INFRASTRUCTURE SOLUTIONS, INC. (AUTH_RP)
Size : 5,934 KB
Title: THIRD QUARTER 2006, GROUNDWATER MONITORING REPORT, PART 4 OF 12
Title Link: http://geotracker.waterboards.ca.gov/esi/uploads/geo_report/6079496622/SL0608756247.PDF
Type: MONITORING REPORT - QUARTERLY

Document Type: Site Documents **Submitted:**
Document Date: 10/6/2006 **Submitted By:** THEA TRYON (REGULATOR)
Size :
Title: BOTTLED WATER MONITORING REQUIREMENTS
Title Link: http://geotracker.waterboards.ca.gov/view_documents?global_id=SL0608756247&enforcement_id=601061713267 REQUIREMENT
Type:

Document Type: Monitoring Reports **Submitted:**
Document Date: 8/2/2006* **Submitted By:** WOOD ENVIRONMENT & INFRASTRUCTURE SOLUTIONS, INC. (AUTH_RP)
Size : 14,262 KB
Title: SECOND QUARTER 2006, GROUNDWATER MONITORING REPORT, PART 1 OF 4
Title Link: http://geotracker.waterboards.ca.gov/esi/uploads/geo_report/8409970939/SL0608756247.PDF
Type: MONITORING REPORT - QUARTERLY

Document Type: Monitoring Reports **Submitted:**
Document Date: 8/2/2006* **Submitted By:** WOOD ENVIRONMENT & INFRASTRUCTURE SOLUTIONS, INC. (AUTH_RP)
Size : 13,320 KB
Title: SECOND QUARTER 2006, GROUNDWATER MONITORING REPORT, PART 2 OF 4
Title Link: http://geotracker.waterboards.ca.gov/esi/uploads/geo_report/4002079606/SL0608756247.PDF
Type: MONITORING REPORT - QUARTERLY

Document Type: Monitoring Reports **Submitted:**
Document Date: 8/2/2006* **Submitted By:** WOOD ENVIRONMENT & INFRASTRUCTURE SOLUTIONS, INC. (AUTH_RP)
Size : 11,005 KB
Title: SECOND QUARTER 2006, GROUNDWATER MONITORING REPORT, PART 3 OF 4
Title Link: http://geotracker.waterboards.ca.gov/esi/uploads/geo_report/6469589054/SL0608756247.PDF
Type: MONITORING REPORT - QUARTERLY

Document Type: Monitoring Reports **Submitted:**
Document Date: 8/2/2006* **Submitted By:** WOOD ENVIRONMENT & INFRASTRUCTURE SOLUTIONS, INC. (AUTH_RP)
Size : 8,326 KB
Title: SECOND QUARTER 2006, GROUNDWATER MONITORING REPORT, PART 4 OF 4
Title Link: http://geotracker.waterboards.ca.gov/esi/uploads/geo_report/7653562247/SL0608756247.PDF
Type: MONITORING REPORT - QUARTERLY

Document Type: Monitoring Reports **Submitted:**
Document Date: 5/22/2006* **Submitted By:** WOOD ENVIRONMENT & INFRASTRUCTURE SOLUTIONS, INC. (AUTH_RP)
Size : 6,709 KB
Title: FIRST QUARTER 2005, GROUNDWATER MONITORING REPORT, PART 4 OF 4
Title Link: http://geotracker.waterboards.ca.gov/esi/uploads/geo_report/5738095939/SL0608756247.PDF
Type: MONITORING REPORT - QUARTERLY

Document Type: Monitoring Reports **Submitted:**
Document Date: 5/22/2006* **Submitted By:** WOOD ENVIRONMENT & INFRASTRUCTURE SOLUTIONS, INC. (AUTH_RP)
Size : 10,782 KB
Title: FIRST QUARTER 2005, GROUNDWATER MONITORING REPORT, PART 1 OF 4
Title Link: http://geotracker.waterboards.ca.gov/esi/uploads/geo_report/4397842228/SL0608756247.PDF

Type: MONITORING REPORT - QUARTERLY

Document Type: Monitoring Reports
Submitted:
Document Date: 5/22/2006*
Submitted By: WOOD ENVIRONMENT & INFRASTRUCTURE SOLUTIONS, INC. (AUTH_RP)
Size : 14,777 KB
Title: FIRST QUARTER 2005, GROUNDWATER MONITORING REPORT, PART 2 OF 4
Title Link: http://geotracker.waterboards.ca.gov/esi/uploads/geo_report/5899595499/SL0608756247.PDF
Type: MONITORING REPORT - QUARTERLY

Document Type: Monitoring Reports
Submitted:
Document Date: 5/22/2006*
Submitted By: WOOD ENVIRONMENT & INFRASTRUCTURE SOLUTIONS, INC. (AUTH_RP)
Size : 12,963 KB
Title: FIRST QUARTER 2005, GROUNDWATER MONITORING REPORT, PART 3 OF 4
Title Link: http://geotracker.waterboards.ca.gov/esi/uploads/geo_report/6211410343/SL0608756247.PDF
Type: MONITORING REPORT - QUARTERLY

Document Type: Monitoring Reports
Submitted:
Document Date: 5/17/2006*
Submitted By: WOOD ENVIRONMENT & INFRASTRUCTURE SOLUTIONS, INC. (AUTH_RP)
Size : 14,050 KB
Title: FIRST QUARTER 2006, GROUNDWATER MONITORING REPORT, PART 1 OF 5
Title Link: http://geotracker.waterboards.ca.gov/esi/uploads/geo_report/4206817448/SL0608756247.PDF
Type: MONITORING REPORT - QUARTERLY

Document Type: Monitoring Reports
Submitted:
Document Date: 5/17/2006*
Submitted By: WOOD ENVIRONMENT & INFRASTRUCTURE SOLUTIONS, INC. (AUTH_RP)
Size : 9,754 KB
Title: FIRST QUARTER 2006, GROUNDWATER MONITORING REPORT, PART 2 OF 5
Title Link: http://geotracker.waterboards.ca.gov/esi/uploads/geo_report/5897260367/SL0608756247.PDF
Type: MONITORING REPORT - QUARTERLY

Document Type: Monitoring Reports
Submitted:
Document Date: 5/17/2006*
Submitted By: WOOD ENVIRONMENT & INFRASTRUCTURE SOLUTIONS, INC. (AUTH_RP)
Size : 3,799 KB
Title: FIRST QUARTER 2006, GROUNDWATER MONITORING REPORT, PART 4 OF 5
Title Link: http://geotracker.waterboards.ca.gov/esi/uploads/geo_report/1456115543/SL0608756247.PDF
Type: MONITORING REPORT - QUARTERLY

Document Type: Monitoring Reports
Submitted:
Document Date: 5/17/2006*
Submitted By: WOOD ENVIRONMENT & INFRASTRUCTURE SOLUTIONS, INC. (AUTH_RP)
Size : 11,999 KB
Title: FIRST QUARTER 2006, GROUNDWATER MONITORING REPORT, PART 3 OF 5
Title Link: http://geotracker.waterboards.ca.gov/esi/uploads/geo_report/9154647648/SL0608756247.PDF
Type: MONITORING REPORT - QUARTERLY

Document Type: Monitoring Reports
Submitted:
Document Date: 5/17/2006*
Submitted By: WOOD ENVIRONMENT & INFRASTRUCTURE SOLUTIONS, INC. (AUTH_RP)
Size : 12,065 KB
Title: FIRST QUARTER 2006, GROUNDWATER MONITORING REPORT, PART 5 OF 5
Title Link: http://geotracker.waterboards.ca.gov/esi/uploads/geo_report/6056777775/SL0608756247.PDF
Type: MONITORING REPORT - QUARTERLY

Document Type: Monitoring Reports
Submitted:
Document Date: 5/16/2006*
Submitted By: WOOD ENVIRONMENT & INFRASTRUCTURE SOLUTIONS, INC. (AUTH_RP)
Size : 10,796 KB

Title: THIRD QUARTER 2005, GROUNDWATER MONITORING REPORT, PART 2 OF 3
Title Link: http://geotracker.waterboards.ca.gov/esi/uploads/geo_report/8636367619/SL0608756247.PDF
Type: MONITORING REPORT - QUARTERLY

Document Type: Monitoring Reports
Submitted:
Document Date: 5/16/2006*
Submitted By: WOOD ENVIRONMENT & INFRASTRUCTURE SOLUTIONS, INC. (AUTH_RP)
Size : 7,653 KB
Title: FOURTH QUARTER 2005, GROUNDWATER MONITORING REPORT, PART 4 OF 5
Title Link: http://geotracker.waterboards.ca.gov/esi/uploads/geo_report/8619888126/SL0608756247.PDF
Type: MONITORING REPORT - QUARTERLY

Document Type: Monitoring Reports
Submitted:
Document Date: 5/16/2006*
Submitted By: WOOD ENVIRONMENT & INFRASTRUCTURE SOLUTIONS, INC. (AUTH_RP)
Size : 12,882 KB
Title: FOURTH QUARTER 2005, GROUNDWATER MONITORING REPORT, PART 1 OF 5
Title Link: http://geotracker.waterboards.ca.gov/esi/uploads/geo_report/4513120889/SL0608756247.PDF
Type: MONITORING REPORT - QUARTERLY

Document Type: Monitoring Reports
Submitted:
Document Date: 5/16/2006*
Submitted By: WOOD ENVIRONMENT & INFRASTRUCTURE SOLUTIONS, INC. (AUTH_RP)
Size : 14,324 KB
Title: FOURTH QUARTER 2005, GROUNDWATER MONITORING REPORT, PART 3 OF 5
Title Link: http://geotracker.waterboards.ca.gov/esi/uploads/geo_report/9360837638/SL0608756247.PDF
Type: MONITORING REPORT - QUARTERLY

Document Type: Monitoring Reports
Submitted:
Document Date: 5/16/2006*
Submitted By: WOOD ENVIRONMENT & INFRASTRUCTURE SOLUTIONS, INC. (AUTH_RP)
Size : 5,362 KB
Title: FOURTH QUARTER 2005, GROUNDWATER MONITORING REPORT, PART 2 OF 5
Title Link: http://geotracker.waterboards.ca.gov/esi/uploads/geo_report/2192670524/SL0608756247.PDF
Type: MONITORING REPORT - QUARTERLY

Document Type: Monitoring Reports
Submitted:
Document Date: 5/16/2006*
Submitted By: WOOD ENVIRONMENT & INFRASTRUCTURE SOLUTIONS, INC. (AUTH_RP)
Size : 14,743 KB
Title: THIRD QUARTER 2005, GROUNDWATER MONITORING REPORT, PART 3 OF 3
Title Link: http://geotracker.waterboards.ca.gov/esi/uploads/geo_report/8760375797/SL0608756247.PDF
Type: MONITORING REPORT - QUARTERLY

Document Type: Monitoring Reports
Submitted:
Document Date: 5/16/2006*
Submitted By: WOOD ENVIRONMENT & INFRASTRUCTURE SOLUTIONS, INC. (AUTH_RP)
Size : 10,450 KB
Title: THIRD QUARTER 2005, GROUNDWATER MONITORING REPORT, PART 1 OF 3
Title Link: http://geotracker.waterboards.ca.gov/esi/uploads/geo_report/1344388663/SL0608756247.PDF
Type: MONITORING REPORT - QUARTERLY

Document Type: Monitoring Reports
Submitted:
Document Date: 5/16/2006*
Submitted By: WOOD ENVIRONMENT & INFRASTRUCTURE SOLUTIONS, INC. (AUTH_RP)
Size : 14,699 KB
Title: FOURTH QUARTER 2005, GROUNDWATER MONITORING REPORT, PART 5 OF 5
Title Link: http://geotracker.waterboards.ca.gov/esi/uploads/geo_report/2421872794/SL0608756247.PDF
Type: MONITORING REPORT - QUARTERLY

Document Type: Monitoring Reports
Submitted:
Document Date: 5/15/2006*
Submitted By: WOOD ENVIRONMENT & INFRASTRUCTURE SOLUTIONS, INC.

(AUTH_RP)

Size : 14,762 KB
Title: SECOND QUARTER 2005, GROUNDWATER MONITORING REPORT, PART 4 OF 6
Title Link: http://geotracker.waterboards.ca.gov/esi/uploads/geo_report/2220823526/SL0608756247.PDF
Type: MONITORING REPORT - QUARTERLY

Document Type: Monitoring Reports **Submitted:**
Document Date: 5/15/2006* **Submitted By:** WOOD ENVIRONMENT & INFRASTRUCTURE SOLUTIONS, INC. (AUTH_RP)
Size : 6,988 KB
Title: SECOND QUARTER 2005, GROUNDWATER MONITORING REPORT, PART 6 OF 6
Title Link: http://geotracker.waterboards.ca.gov/esi/uploads/geo_report/5770309269/SL0608756247.PDF
Type: MONITORING REPORT - QUARTERLY

Document Type: Monitoring Reports **Submitted:**
Document Date: 5/15/2006 **Submitted By:** WOOD ENVIRONMENT & INFRASTRUCTURE SOLUTIONS, INC. (AUTH_RP)
Size : 10,397 KB
Title: SECOND QUARTER 2005, GROUNDWATER MONITORING REPORT, PART 2 OF 6
Title Link: http://geotracker.waterboards.ca.gov/esi/uploads/geo_report/9728468179/SL0608756247.PDF
Type: MONITORING REPORT - QUARTERLY

Document Type: Monitoring Reports **Submitted:**
Document Date: 5/15/2006* **Submitted By:** WOOD ENVIRONMENT & INFRASTRUCTURE SOLUTIONS, INC. (AUTH_RP)
Size : 10,337 KB
Title: SECOND QUARTER 2005, GROUNDWATER MONITORING REPORT, PART 1 OF 6
Title Link: http://geotracker.waterboards.ca.gov/esi/uploads/geo_report/7723875284/SL0608756247.PDF
Type: MONITORING REPORT - QUARTERLY

Document Type: Monitoring Reports **Submitted:**
Document Date: 5/15/2006* **Submitted By:** WOOD ENVIRONMENT & INFRASTRUCTURE SOLUTIONS, INC. (AUTH_RP)
Size : 8,340 KB
Title: SECOND QUARTER 2005, GROUNDWATER MONITORING REPORT, PART 3 OF 6
Title Link: http://geotracker.waterboards.ca.gov/esi/uploads/geo_report/6167661368/SL0608756247.PDF
Type: MONITORING REPORT - QUARTERLY

Document Type: Monitoring Reports **Submitted:**
Document Date: 5/15/2006* **Submitted By:** WOOD ENVIRONMENT & INFRASTRUCTURE SOLUTIONS, INC. (AUTH_RP)
Size : 8,647 KB
Title: SECOND QUARTER 2005, GROUNDWATER MONITORING REPORT, PART 5 OF 6
Title Link: http://geotracker.waterboards.ca.gov/esi/uploads/geo_report/3440717399/SL0608756247.PDF
Type: MONITORING REPORT - QUARTERLY

Document Type: Monitoring Reports **Submitted:**
Document Date: 11/1/2005 **Submitted By:** JAMEY ROSEN (AUTH_RP)
Size : 10,477 KB
Title: THIRD QUARTER 2005 PERFORMANCE MONITORING REPORT FOR ON-SITE CONTAINMENT & TREATMENT OF PERCHLORATE IN GROUNDWATER AND IN SITU BIOREMEDIATION OF PERCHLORATE IN SOIL
Title Link: http://geotracker.waterboards.ca.gov/esi/uploads/geo_report/1821195304/SL0608756247.PDF
Type: MONITORING REPORT - QUARTERLY

Document Type: Site Documents **Submitted:**
Document Date: 5/19/2005 **Submitted By:** THEA TRYON (REGULATOR)
Size :
Title: STATE BOARD ORDER WQ 2005-0007 FOR REPLACEMENT WATER REQUIREMENTS
Title Link: http://geotracker.waterboards.ca.gov/view_documents?global_id=SL0608756247&enforcement_id=6010606
Type: CLEAN-UP AND ABATEMENT ORDER

Document Type: Site Documents **Submitted:**
Document Date: 7/6/2004 **Submitted By:** THEA TRYON (REGULATOR)
Size :

Title: CLEANUP AND ABATEMENT ORDER R3-2004-0101 FOR REPLACEMENT WATER REQUIREMENTS
Title Link: http://geotracker.waterboards.ca.gov/view_documents?global_id=SL0608756247&enforcement_id=6010613
Type: CLEAN-UP AND ABATEMENT ORDER

Document Type: Site Documents **Submitted:**
Document Date: 8/12/2003 **Submitted By:** NAOMI HENNEFELD (REGULATOR)
Size :
Title: DEVELOPMENT OF SCREENING LEVELS FOR PERCHLORATE IN SOIL AT THE OLIN-STANDARD FUSEE SITE
Title Link: http://geotracker.waterboards.ca.gov/view_documents?global_id=SL0608756247&document_id=5913818
Type: OTHER REPORT / DOCUMENT

Document Type: Site Documents **Submitted:**
Document Date: 1/1/2003 **Submitted By:** NAOMI HENNEFELD (REGULATOR)
Size :
Title: ADMINISTRATIVE RECORD: WATER BOARD MISCELLANEOUS DOCUMENTS 2003 - 2011
Title Link: http://geotracker.waterboards.ca.gov/view_documents?global_id=SL0608756247&enforcement_id=6324666
Type: TECHNICAL CORRESPONDENCE / ASSISTANCE / OTHER

Document Type: Site Documents **Submitted:**
Document Date: 1/1/2002 **Submitted By:** NAOMI HENNEFELD (REGULATOR)
Size :
Title: ADMINISTRATIVE RECORD: WATER BOARD ORDERS 2002 - 2007
Title Link: http://geotracker.waterboards.ca.gov/view_documents?global_id=SL0608756247&enforcement_id=6324661
Type: TECHNICAL CORRESPONDENCE / ASSISTANCE / OTHER

Document Type: Site Documents **Submitted:**
Document Date: 1/1/2001 **Submitted By:** NAOMI HENNEFELD (REGULATOR)
Size :
Title: ADMINISTRATIVE RECORD: WATER BOARD STAFF LETTERS 2001 - 2011
Title Link: http://geotracker.waterboards.ca.gov/view_documents?global_id=SL0608756247&enforcement_id=6319514
Type: STAFF LETTER

Cleanup Program Sites from GeoTracker Search - Site Maps(as of Jan 18, 2019)

Title: GEO_MAP **Submitted By:** JAMEY ROSEN (AUTH_RP)
Size : 21 KB **Submitted:** 11/2/2005
Link: http://geotracker.waterboards.ca.gov/esi/uploads/geo_map/7275357902/SL0608756247.pdf

Title: GEO_BORE (MW-SW-017) **Submitted By:** JAMEY ROSEN (AUTH_RP)
Size : 106 KB **Submitted:** 11/3/2005
Link: http://geotracker.waterboards.ca.gov/esi/uploads/geo_bore/2108154118/SL0608756247.pdf

Title: GEO_BORE (MW-SW-015) **Submitted By:** JAMEY ROSEN (AUTH_RP)
Size : 85 KB **Submitted:** 11/3/2005
Link: http://geotracker.waterboards.ca.gov/esi/uploads/geo_bore/3944577872/SL0608756247.pdf

Title: MP-02-095 (MP-02-095) **Submitted By:** FREDERIC ALBRECHT (AUTH_RP)
Size : 776 KB **Submitted:** 8/31/2016*
Link: http://geotracker.waterboards.ca.gov/esi/uploads/geo_bore/3521242141/SL0608756247.PDF

Title: GEO_BORE (MW-SW-016) **Submitted By:** JAMEY ROSEN (AUTH_RP)
Size : 130 KB **Submitted:** 11/3/2005
Link: http://geotracker.waterboards.ca.gov/esi/uploads/geo_bore/3092529118/SL0608756247.pdf

Title: GEO_BORE (MW-SW-018) **Submitted By:** JAMEY ROSEN (AUTH_RP)
Size : 154 KB **Submitted:** 11/3/2005
Link: http://geotracker.waterboards.ca.gov/esi/uploads/geo_bore/1238233268/SL0608756247.pdf

Title: MP-02-150 (MP-02-150) **Submitted By:** FREDERIC ALBRECHT (AUTH_RP)
Size : 776 KB **Submitted:** 8/31/2016*
Link: http://geotracker.waterboards.ca.gov/esi/uploads/geo_bore/7887049078/SL0608756247.PDF

Cleanup Program Sites from GeoTracker Search - Cleanup Action Report(as of Jan 18, 2019)

Status: Open - Remediation
Date : 4/8/2004

Status: Open - Remediation
Date : 10/1/2003

Status: Open - Site Assessment
Date : 12/1/2001

Status: Open - Case Begin Date
Date : 3/21/2001

Status: Open - Site Assessment
Date : 3/21/2001

59	1 of 1	NNE	0.38 / 2,012.92	350.24 / 9	GLASS TEK/ BALCUNAS 16840 JOLEEN WAY MORGAN HILL CA 95037	CLEANUP SITES

Global ID: SLT3S5601369
Status: OPEN - REMEDIATION
Status Date: 2005-03-01 00:00:00
Site Code:
Site Facility Type: CLEANUP PROGRAM SITE
County: SANTA CLARA
Latitude: 37.127296516474
Longitude: -121.638286113739
Data Source: Cleanup Program Sites from GeoTracker Search; Cleanup Sites from GeoTracker Cleanup Sites Data Download

Cleanup Sites from GeoTracker Cleanup Sites Data Download - Facilities Detail

RB Case Number: S23778
Local Case Number:
Begin Date: 1986-01-02 00:00:00
Stop Method:
Lead Agency: CENTRAL COAST RWQCB (REGION 3)
Local Agency:
Potential COC:
Potential Media of Concern: Aquifer used for drinking water supply
How Discovered: * UNK
How Discovered Description:
Stop Description:
Calwater Watershed Name: Pajaro River - South Santa Clara Valley (305.30)
DWR GW Subbasin Name: Gilroy-Hollister Valley - Llagas Area (3-003.01)
Disadvantaged Community:
Site History:
CUF Case: NO
Case Worker: DT
File Location: Regional Board

Cleanup Sites from GeoTracker Cleanup Sites Data Download - Regulatory Acitivity

Action Type: ENFORCEMENT
Date : 2018-07-31 00:00:00
Action: Annual Estimation Letter

Action Type: ENFORCEMENT
Date : 2017-07-24 00:00:00
Action: Annual Estimation Letter

Action Type: ENFORCEMENT
Date : 2017-03-06 00:00:00
Action: 13267 Monitoring Program

Action Type: RESPONSE
Date : 2017-02-13 00:00:00
Action: Remedial Action Complete

Action Type: ENFORCEMENT
Date : 2016-07-27 00:00:00
Action: Annual Estimation Letter

Action Type: RESPONSE
Date : 2016-04-20 00:00:00

Action: Monitoring Report - Annually

Action Type: ENFORCEMENT
Date : 2016-03-24 00:00:00
Action: Email Correspondence

Action Type: RESPONSE
Date : 2015-11-15 00:00:00
Action: Soil Vapor Intrusion Investigation Report

Action Type: ENFORCEMENT
Date : 2015-08-18 00:00:00
Action: Cost Recovery Agreement Settlements / Decrees

Action Type: ENFORCEMENT
Date : 2015-04-22 00:00:00
Action: Email Correspondence

Action Type: RESPONSE
Date : 2015-04-20 00:00:00
Action: Monitoring Report - Annually

Action Type: ENFORCEMENT
Date : 2015-03-19 00:00:00
Action: Email Correspondence

Action Type: ENFORCEMENT
Date : 2014-12-09 00:00:00
Action: Email Correspondence

Action Type: ENFORCEMENT
Date : 2014-11-21 00:00:00
Action: Email Correspondence

Action Type: RESPONSE
Date : 2014-11-15 00:00:00
Action: Soil Vapor Intrusion Investigation Report

Action Type: ENFORCEMENT
Date : 2014-08-22 00:00:00
Action: Cost Recovery Agreement Settlements / Decrees

Action Type: ENFORCEMENT
Date : 2014-05-02 00:00:00
Action: Email Correspondence

Action Type: ENFORCEMENT
Date : 2014-04-23 00:00:00
Action: Email Correspondence

Action Type: RESPONSE
Date : 2014-04-20 00:00:00
Action: Monitoring Report - Annually

Action Type: ENFORCEMENT
Date : 2014-04-07 00:00:00
Action: 13267 Requirement

Action Type: ENFORCEMENT
Date : 2013-12-19 00:00:00
Action: 13267 Monitoring Program

Action Type: ENFORCEMENT
Date : 2013-10-07 00:00:00
Action: Staff Letter

Action Type: ENFORCEMENT
Date : 2013-08-28 00:00:00
Action: 13267 Requirement

Action Type: ENFORCEMENT
Date : 2013-08-13 00:00:00
Action: Cost Recovery Agreement / N. of Reimbursement

Action Type: RESPONSE
Date : 2013-07-02 00:00:00
Action: Correspondence

Action Type: ENFORCEMENT
Date : 2013-04-30 00:00:00
Action: Staff Letter

Action Type: RESPONSE
Date : 2013-04-20 00:00:00
Action: Monitoring Report - Semi-Annually - Regulator Responded

Action Type: RESPONSE
Date : 2012-10-20 00:00:00
Action: Monitoring Report - Semi-Annually

Action Type: ENFORCEMENT
Date : 2012-09-07 00:00:00
Action: Cost Recovery Agreement / N. of Reimbursement

Action Type: ENFORCEMENT
Date : 2012-04-20 00:00:00
Action: 13267 Monitoring Program

Action Type: RESPONSE
Date : 2012-04-20 00:00:00
Action: Monitoring Report - Semi-Annually

Action Type: ENFORCEMENT
Date : 2012-04-11 00:00:00
Action: Staff Letter

Action Type: RESPONSE
Date : 2012-02-28 00:00:00
Action: Other Workplan

Action Type: ENFORCEMENT
Date : 2012-01-10 00:00:00
Action: Staff Letter

Action Type: RESPONSE
Date : 2011-12-09 00:00:00
Action: Other Workplan

Action Type: RESPONSE
Date : 2011-04-20 00:00:00
Action: Monitoring Report - Quarterly

Action Type: RESPONSE
Date : 2011-01-20 00:00:00
Action: Monitoring Report - Quarterly

Action Type: RESPONSE
Date : 2010-10-20 00:00:00
Action: Monitoring Report - Quarterly

Action Type: ENFORCEMENT
Date : 2010-08-02 00:00:00
Action: Cost Recovery Agreement / N. of Reimbursement

Action Type: RESPONSE
Date : 2010-07-20 00:00:00
Action: Monitoring Report - Quarterly

Action Type: RESPONSE
Date : 2010-04-20 00:00:00
Action: Monitoring Report - Quarterly

Action Type: RESPONSE
Date : 2010-01-20 00:00:00
Action: Monitoring Report - Quarterly

Action Type: RESPONSE
Date : 2009-10-26 00:00:00
Action: Monitoring Report - Quarterly

Action Type: RESPONSE
Date : 2009-10-20 00:00:00
Action: Monitoring Report - Quarterly

Action Type: RESPONSE
Date : 2009-07-20 00:00:00
Action: Monitoring Report - Quarterly

Action Type: ENFORCEMENT
Date : 2009-04-28 00:00:00
Action: File review

Action Type: RESPONSE
Date : 2009-04-20 00:00:00
Action: Monitoring Report - Quarterly

Action Type: ENFORCEMENT
Date : 2009-02-19 00:00:00
Action: File review

Action Type: RESPONSE
Date : 2009-01-20 00:00:00
Action: Monitoring Report - Quarterly

Action Type: ENFORCEMENT
Date : 2008-12-16 00:00:00
Action: File review

Action Type: RESPONSE
Date : 2008-10-20 00:00:00
Action: Monitoring Report - Quarterly

Action Type: RESPONSE
Date : 2008-08-29 00:00:00
Action: Corrective Action Plan / Remedial Action Plan

Action Type: RESPONSE
Date : 2008-08-29 00:00:00
Action: Remedial Progress Report

Action Type: RESPONSE
Date : 2008-07-20 00:00:00
Action: Monitoring Report - Quarterly

Action Type: RESPONSE
Date : 2008-05-23 00:00:00
Action: Other Report / Document

Action Type: RESPONSE
Date : 2008-05-12 00:00:00
Action: Other Report / Document

Action Type: RESPONSE
Date : 2008-04-20 00:00:00
Action: Monitoring Report - Quarterly

Action Type: ENFORCEMENT

Date : 2008-03-19 00:00:00
Action: Technical Correspondence / Assistance / Other

Action Type: ENFORCEMENT
Date : 2008-03-12 00:00:00
Action: Staff Letter

Action Type: ENFORCEMENT
Date : 2008-03-12 00:00:00
Action: Technical Correspondence / Assistance / Other

Action Type: RESPONSE
Date : 2008-01-23 00:00:00
Action: Monitoring Report - Quarterly

Action Type: RESPONSE
Date : 2008-01-20 00:00:00
Action: Monitoring Report - Quarterly

Action Type: RESPONSE
Date : 2007-11-01 00:00:00
Action: Monitoring Report - Quarterly

Action Type: RESPONSE
Date : 2007-10-20 00:00:00
Action: Monitoring Report - Quarterly

Action Type: RESPONSE
Date : 2007-07-23 00:00:00
Action: Monitoring Report - Quarterly

Action Type: RESPONSE
Date : 2007-07-20 00:00:00
Action: Monitoring Report - Quarterly

Action Type: RESPONSE
Date : 2007-04-20 00:00:00
Action: Monitoring Report - Quarterly

Action Type: RESPONSE
Date : 2007-01-22 00:00:00
Action: Monitoring Report - Quarterly

Action Type: RESPONSE
Date : 2007-01-20 00:00:00
Action: Monitoring Report - Quarterly

Action Type: RESPONSE
Date : 2006-11-14 00:00:00
Action: Correspondence

Action Type: RESPONSE
Date : 2006-10-20 00:00:00
Action: Monitoring Report - Quarterly

Action Type: RESPONSE
Date : 2006-07-20 00:00:00
Action: Monitoring Report - Quarterly

Action Type: ENFORCEMENT
Date : 2006-05-16 00:00:00
Action: Staff Letter

Action Type: RESPONSE
Date : 2006-04-20 00:00:00
Action: Monitoring Report - Quarterly

Action Type: RESPONSE
Date : 2006-03-20 00:00:00

Action: Soil and Water Investigation Workplan

Action Type: RESPONSE
Date : 2006-01-24 00:00:00
Action: Monitoring Report - Quarterly

Action Type: RESPONSE
Date : 2006-01-20 00:00:00
Action: Unknown

Action Type: RESPONSE
Date : 2006-01-20 00:00:00
Action: Monitoring Report - Quarterly

Action Type: RESPONSE
Date : 2005-10-31 00:00:00
Action: Monitoring Report - Quarterly

Action Type: RESPONSE
Date : 2005-10-20 00:00:00
Action: Monitoring Report - Quarterly

Action Type: ENFORCEMENT
Date : 2005-10-14 00:00:00
Action: Staff Letter

Action Type: RESPONSE
Date : 2005-08-08 00:00:00
Action: Monitoring Report - Quarterly

Action Type: RESPONSE
Date : 2005-07-20 00:00:00
Action: Monitoring Report - Quarterly

Action Type: RESPONSE
Date : 2005-04-26 00:00:00
Action: Monitoring Report - Quarterly

Action Type: RESPONSE
Date : 2005-04-20 00:00:00
Action: Monitoring Report - Quarterly

Action Type: REMEDIATION
Date : 2005-03-01 00:00:00
Action: Ex Situ Physical/Chemical Treatment (other than P&T, SVE, or Excavation)

Action Type: RESPONSE
Date : 2005-01-24 00:00:00
Action: Monitoring Report - Quarterly

Action Type: RESPONSE
Date : 2004-10-20 00:00:00
Action: Monitoring Report - Quarterly

Action Type: RESPONSE
Date : 2004-07-21 00:00:00
Action: Monitoring Report - Quarterly

Action Type: RESPONSE
Date : 2004-06-10 00:00:00
Action: Correspondence

Action Type: RESPONSE
Date : 2004-04-27 00:00:00
Action: Monitoring Report - Quarterly

Action Type: RESPONSE
Date : 2004-04-20 00:00:00
Action: Monitoring Report - Quarterly

Action Type: RESPONSE
Date : 2004-01-20 00:00:00
Action: Other Report / Document

Action Type: RESPONSE
Date : 2004-01-20 00:00:00
Action: Monitoring Report - Quarterly

Action Type: RESPONSE
Date : 2003-10-21 00:00:00
Action: Monitoring Report - Quarterly

Action Type: RESPONSE
Date : 2003-07-23 00:00:00
Action: Monitoring Report - Quarterly

Action Type: RESPONSE
Date : 2003-07-20 00:00:00
Action: Monitoring Report - Quarterly

Action Type: RESPONSE
Date : 2003-06-06 00:00:00
Action: Pilot Study/ Treatability Report

Action Type: RESPONSE
Date : 2003-04-22 00:00:00
Action: Monitoring Report - Quarterly

Action Type: RESPONSE
Date : 2003-01-24 00:00:00
Action: Monitoring Report - Quarterly

Action Type: RESPONSE
Date : 2003-01-20 00:00:00
Action: Monitoring Report - Quarterly

Action Type: RESPONSE
Date : 2002-11-19 00:00:00
Action: Other Report / Document

Action Type: ENFORCEMENT
Date : 2002-11-01 00:00:00
Action: Staff Letter

Action Type: RESPONSE
Date : 2002-10-22 00:00:00
Action: Monitoring Report - Quarterly

Action Type: RESPONSE
Date : 2002-10-21 00:00:00
Action: Correspondence

Action Type: RESPONSE
Date : 2002-10-20 00:00:00
Action: Monitoring Report - Quarterly

Action Type: RESPONSE
Date : 2002-07-24 00:00:00
Action: Monitoring Report - Quarterly

Action Type: RESPONSE
Date : 2002-07-20 00:00:00
Action: Monitoring Report - Quarterly

Action Type: RESPONSE
Date : 2002-04-23 00:00:00
Action: Monitoring Report - Quarterly

Action Type: RESPONSE
Date : 2002-01-29 00:00:00
Action: Pilot Study / Treatability Workplan

Action Type: RESPONSE
Date : 2000-06-26 00:00:00
Action: Correspondence

Action Type: RESPONSE
Date : 2000-06-19 00:00:00
Action: Soil and Water Investigation Report

Action Type: RESPONSE
Date : 2000-05-16 00:00:00
Action: Proposed Plan

Action Type: RESPONSE
Date : 1996-05-06 00:00:00
Action: Other Report / Document

Action Type: RESPONSE
Date : 1995-08-02 00:00:00
Action: Well Installation Report

Action Type: RESPONSE
Date : 1995-03-13 00:00:00
Action: NPDES / WDR Reports

Action Type: RESPONSE
Date : 1995-02-23 00:00:00
Action: Well Installation Report

Action Type: RESPONSE
Date : 1994-09-07 00:00:00
Action: Other Report / Document

Action Type: RESPONSE
Date : 1994-06-21 00:00:00
Action: Well Installation Report

Action Type: RESPONSE
Date : 1994-04-14 00:00:00
Action: Other Report / Document

Action Type: RESPONSE
Date : 1994-03-11 00:00:00
Action: Other Workplan

Action Type: REMEDIATION
Date : 1994-01-20 00:00:00
Action: Soil Vapor Extraction (SVE)

Action Type: REMEDIATION
Date : 1994-01-20 00:00:00
Action: Pump & Treat (P&T) Groundwater

Action Type: RESPONSE
Date : 1993-09-07 00:00:00
Action: Other Report / Document

Action Type: ENFORCEMENT
Date : 1993-08-24 00:00:00
Action: Clean-up and Abatement Order

Action Type: RESPONSE
Date : 1987-10-19 00:00:00
Action: Phase I Assessment Report

Action Type: Other

Date : 1986-01-02 00:00:00
Action: Leak Reported

Cleanup Sites from GeoTracker Cleanup Sites Data Download - Status History

Status: Open - Remediation
Status Date: 2005-03-01 00:00:00

Status: Open - Remediation
Status Date: 1994-01-20 00:00:00

Status: Open - Case Begin Date
Status Date: 1986-01-02 00:00:00

Cleanup Sites from GeoTracker Cleanup Sites Data Download - Regulatory Contacts

Contact Type: Regional Board Caseworker
Contact Name: DEAN THOMAS
Phone Number:
Organization Name: CENTRAL COAST RWQCB (REGION 3)
Email: dthomas@waterboards.ca.gov
Address: 895 AEROVISTA PLACE, SUITE 101
City: SAN LUIS OBISPO

Cleanup Program Sites from GeoTracker Search - Regulatory Profile(as of Jan 18, 2019)

Project Status:
CUF Claim:
CUF Priority Assign:
CUF Amount Paid:
User Defined Beneficial Use:
Designated Beneficial Use: MUN, AGR, IND, PROC
Project Oversight Agencies:
Report Link: http://geotracker.waterboards.ca.gov/profile_report?global_id=SLT3S5601369
Cleanup Status Detail: OPEN - REMEDIATION AS OF 3/1/2005
Cleanup History Link: http://geotracker.waterboards.ca.gov/profile_report_include?global_id=SLT3S5601369&tabname=regulatoryhistory
Potential COC: VOLATILE ORGANIC COMPOUNDS
Potential Media Of Concern: AQUIFER USED FOR DRINKING WATER SUPPLY
DWR GW Sub Basin: Gilroy-Hollister Valley - Llagas Area (3-003.01)
Calwater Watershed Name: Pajaro River - South Santa Clara Valley (305.30)
Post Closure Site Management:
Future Land Use:
Cleanup Oversight Agencies: CENTRAL COAST RWQCB (REGION 3) (LEAD) - CASE #: S23778
CASEWORKER: DEAN THOMAS
WDR Place Type:
WDR File:
WDR Order:
File Location: REGIONAL BOARD

Site History:

No site history available

Cleanup Program Sites from GeoTracker Search - Cleanup Action(as of Jan 18, 2019)

Action Type: SOIL VAPOR EXTRACTION (SVE)
Phase: Other (See Description)
Description:
Contaminant Mass Removed:
Begin Date: 1/20/1994
End Date:

Action Type: EX SITU PHYSICAL/CHEMICAL TREATMENT (OTHER THAN P&T, SVE, OR EXCAVATION)
Phase: Water
Description: injection of low DO water and cheese whey
Contaminant Mass Removed:
Begin Date: 3/1/2005
End Date:

Action Type: PUMP & TREAT (P&T) GROUNDWATER
Phase: Water
Description:
Contaminant Mass Removed:
Begin Date: 1/20/1994
End Date:

Cleanup Program Sites from GeoTracker Search - Regulatory Activities(as of Jan 18, 2019)

Action Type: Other Regulatory Actions
Action Date: 7/31/2018
Received Issue Date: 7/31/2018
Action: Annual Estimation Letter
Doc Link: http://geotracker.waterboards.ca.gov/view_documents?global_id=SLT3S5601369&enforcement_id=6365632&temptable=ENFORCEMENT
Title Description Comments:

annual estimate for cleanup oversight fy 2018 - 2019

Action Type: Other Regulatory Actions
Action Date: 7/24/2017
Received Issue Date: 7/24/2017
Action: Annual Estimation Letter
Doc Link: http://geotracker.waterboards.ca.gov/view_documents?global_id=SLT3S5601369&enforcement_id=6327573&temptable=ENFORCEMENT
Title Description Comments:

Annual Estimate for Cleanup Oversight FY 2017 - 2018

Action Type: Enforcement/Orders
Action Date: 3/6/2017
Received Issue Date: 3/6/2017
Action: 13267 Monitoring Program
Doc Link: http://geotracker.waterboards.ca.gov/view_documents?global_id=SLT3S5601369&enforcement_id=6313669&temptable=ENFORCEMENT
Title Description Comments:

Review of Annual Monitoring Report, Concurrence with NFA, and Transmittal of MRP No. R3-2017-0011 - March 2017

Action Type: Response Requested - Reports
Action Date: 2/13/2017
Received Issue Date: 2/13/2017
Action: Remedial Action Complete
Doc Link: http://geotracker.waterboards.ca.gov/view_documents_all?global_id=SLT3S5601369&doc_id=5912909
Title Description Comments:

Site History and NFA Request

Action Type: Other Regulatory Actions
Action Date: 7/27/2016
Received Issue Date: 7/27/2016
Action: Annual Estimation Letter
Doc Link: http://geotracker.waterboards.ca.gov/view_documents?global_id=SLT3S5601369&enforcement_id=6293880&temptable=ENFORCEMENT
Title Description Comments:

Annual Estimate for Cleanup Oversight FY 2016 - 2017

Action Type: Response Requested - Reports
Action Date: 4/20/2016
Received Issue Date:
Action: Monitoring Report - Annually
Doc Link:
Title Description Comments:

Action Type: Other Regulatory Actions
Action Date: 3/24/2016
Received Issue Date: 3/24/2016
Action: Email Correspondence

Doc Link: http://geotracker.waterboards.ca.gov/view_documents?global_id=SLT3S5601369&enforcement_id=6291118&temptable=ENFORCEMENT
Title Description Comments:

Staff Response to Closure Request

Action Type: Response Requested - Reports
Action Date: 11/15/2015
Received Issue Date:
Action: Soil Vapor Intrusion Investigation Report
Doc Link:
Title Description Comments:

Action Type: Agreements
Action Date: 8/18/2015
Received Issue Date: 8/18/2015
Action: Cost Recovery Agreement Settlements / Decrees
Doc Link: http://geotracker.waterboards.ca.gov/view_documents?global_id=SLT3S5601369&enforcement_id=6257075&temptable=ENFORCEMENT
Title Description Comments:

Annual Estimate for Cleanup Oversight FY 2015 - 2016

Action Type: Other Regulatory Actions
Action Date: 4/22/2015
Received Issue Date: 4/22/2015
Action: Email Correspondence
Doc Link: http://geotracker.waterboards.ca.gov/view_documents?global_id=SLT3S5601369&enforcement_id=6311820&temptable=ENFORCEMENT
Title Description Comments:

Correspondence Re: Well Destruction Activities

Action Type: Response Requested - Reports
Action Date: 4/20/2015
Received Issue Date:
Action: Monitoring Report - Annually
Doc Link:
Title Description Comments:

Action Type: Other Regulatory Actions
Action Date: 3/19/2015
Received Issue Date: 3/19/2015
Action: Email Correspondence
Doc Link: http://geotracker.waterboards.ca.gov/view_documents?global_id=SLT3S5601369&enforcement_id=6311806&temptable=ENFORCEMENT
Title Description Comments:

Comments & Responses on Well Sampling, Well Destruction, & Liner Repair

Action Type: Other Regulatory Actions
Action Date: 3/19/2015
Received Issue Date: 3/19/2015
Action: Email Correspondence
Doc Link: http://geotracker.waterboards.ca.gov/view_documents?global_id=SLT3S5601369&enforcement_id=6311813&temptable=ENFORCEMENT
Title Description Comments:

Comments and Responses-Indoor Air Monitoring

Action Type: Other Regulatory Actions
Action Date: 12/9/2014
Received Issue Date: 12/9/2014
Action: Email Correspondence

Doc Link: http://geotracker.waterboards.ca.gov/view_documents?global_id=SLT3S5601369&enforcement_id=6232447&temptable=ENFORCEMENT
Title Description Comments:

Staffs Comments on Work Plan

Action Type: Other Regulatory Actions
Action Date: 11/21/2014
Received Issue Date: 11/21/2014
Action: Email Correspondence
Doc Link: http://geotracker.waterboards.ca.gov/view_documents?global_id=SLT3S5601369&enforcement_id=6232444&temptable=ENFORCEMENT
Title Description Comments:

Staff Comments on 2014 Annual Groundwater and Soil Vapor Sampling Report

Action Type: Response Requested - Reports
Action Date: 11/15/2014
Received Issue Date: 11/14/2014
Action: Soil Vapor Intrusion Investigation Report
Doc Link:
Title Description Comments:

Action Type: Agreements
Action Date: 8/22/2014
Received Issue Date: 8/22/2014
Action: Cost Recovery Agreement Settlements / Decrees
Doc Link: http://geotracker.waterboards.ca.gov/view_documents?global_id=SLT3S5601369&enforcement_id=6220281&temptable=ENFORCEMENT
Title Description Comments:

Annual estimate for cleanup oversight FY 2014-2015

Action Type: Other Regulatory Actions
Action Date: 5/2/2014
Received Issue Date: 5/2/2014
Action: Email Correspondence
Doc Link: http://geotracker.waterboards.ca.gov/view_documents?global_id=SLT3S5601369&enforcement_id=6213026&temptable=ENFORCEMENT
Title Description Comments:

Monitoring Well Abandonment Request

Action Type: Other Regulatory Actions
Action Date: 4/23/2014
Received Issue Date: 4/23/2014
Action: Email Correspondence
Doc Link: http://geotracker.waterboards.ca.gov/view_documents?global_id=SLT3S5601369&enforcement_id=6216390&temptable=ENFORCEMENT
Title Description Comments:

Request to Delay 2014 Groundwater Monitoring Report

Action Type: Response Requested - Reports
Action Date: 4/20/2014
Received Issue Date: 4/30/2014
Action: Monitoring Report - Annually
Doc Link:
Title Description Comments:

- Staff concurred with submittal of only the EDF for 2014 Annual Groundwater Report because of extra effort of the soil vapor investigation. Note, Joleen to provide write-up of 2014 groundwater monitoring in the November soil vapor report. Note also that well VE-13 was dry and may need an alternate well for winter 2015

Action Type: Enforcement/Orders
Action Date: 4/7/2014
Received Issue Date: 4/7/2014
Action: 13267 Requirement
Doc Link: http://geotracker.waterboards.ca.gov/view_documents?global_id=SLT3S5601369&enforcement_id=6198965&temptable=ENFORCEMENT
Title Description Comments:

comments on soil vapor monitoring report

Action Type: Enforcement/Orders
Action Date: 12/19/2013
Received Issue Date: 12/19/2013
Action: 13267 Monitoring Program
Doc Link: http://geotracker.waterboards.ca.gov/view_documents?global_id=SLT3S5601369&enforcement_id=6188284&temptable=ENFORCEMENT
Title Description Comments:

Comments on Data GAP Report and Transmittal of Revised Monitoring and Reporting Program order No. R3-2008-0081

Action Type: Enforcement/Orders
Action Date: 12/19/2013
Received Issue Date: 12/19/2013
Action: 13267 Monitoring Program
Doc Link: http://geotracker.waterboards.ca.gov/view_documents?global_id=SLT3S5601369&enforcement_id=6222140&temptable=ENFORCEMENT
Title Description Comments:

Updated Monitoring and Reporting Program

Action Type: Other Regulatory Actions
Action Date: 10/7/2013
Received Issue Date: 10/7/2013
Action: Staff Letter
Doc Link: http://geotracker.waterboards.ca.gov/view_documents?global_id=SLT3S5601369&enforcement_id=6177986&temptable=ENFORCEMENT
Title Description Comments:

Concurrence with Data GAP Work Plan

Action Type: Enforcement/Orders
Action Date: 8/28/2013
Received Issue Date: 8/28/2013
Action: 13267 Requirement
Doc Link: http://geotracker.waterboards.ca.gov/view_documents?global_id=SLT3S5601369&enforcement_id=6173388&temptable=ENFORCEMENT
Title Description Comments:

RESPONSE TO SITE CLOSURE EVALUATION/DATA GAP WORK PLAN

Action Type: Agreements
Action Date: 8/13/2013
Received Issue Date: 8/13/2013
Action: Cost Recovery Agreement / N. of Reimbursement
Doc Link: http://geotracker.waterboards.ca.gov/view_documents?global_id=SLT3S5601369&enforcement_id=6171952&temptable=ENFORCEMENT
Title Description Comments:

COST RECOVERY ESTIMATE FOR FISCAL YR 2013-2014

Action Type: Response Requested - Other
Action Date: 7/2/2013
Received Issue Date: 7/2/2013
Action: Correspondence
Doc Link: http://geotracker.waterboards.ca.gov/view_documents_all?global_id=SLT3S5601369&doc_id=5775929

Title Description Comments:

Comment Responses, 1Q13 Semiannual Report

Action Type: Other Regulatory Actions
Action Date: 4/30/2013
Received Issue Date: 4/30/2013
Action: Staff Letter
Doc Link: http://geotracker.waterboards.ca.gov/view_documents?global_id=SLT3S5601369&enforcement_id=6168163&temptable=ENFORCEMENT
Title Description Comments:

Q1 2013 Groundwater Monitoring Report Extension Request

Action Type: Response Requested - Reports
Action Date: 4/20/2013
Received Issue Date: 5/7/2013
Action: Monitoring Report - Semi-Annually - Regulator Responded
Doc Link:
Title Description Comments:

1Q13 Semiannual Monitoring Report - Good afternoon, Thank you for the report submittal and for addressing many of my comments on the last semiannual. Staff reviewed the report and has a few comments on the subject report as follows: 1) Under previous work; please note that a chemical oxidation pilot study was performed at the site. Jim may have historical documents. 2) Under well network, last paragraph, page 3 note that we approved well abandonment with caveat that if MW-B2 concentrations show rebound, then a replacement intermediate zone well will be required on the adjacent property. 3) The Discussion section indicates that TCE and Vinyl Chloride in groundwater exceed the ESL for vapor intrusion to indoor air, residential scenario. Please discuss implications for occupants of the industrial buildings located directly downgradient of the property (industrial scenario ESLs vs. groundwater concentrations below the buildings). 4) Sample Collection: the report includes SOPs for groundwater purging and sampling; however, the SOPs are for micro-purge methods and not for 3-well volume purge/bailer sampling methods that were used. Please provide Confluence' SOPs for 3 volume purge/bailer sampling methods & how they collect the sample, especially from submerged wells. Comments not addressed from last quarters report: 1) Please provide well abandonment information in the tables (dates of abandonment, etc.) 2) Update Geotracker to include monitoring well survey coordinates & boring logs. Please send an email responding to my comments by end of June. Sincerely, Dean Thomas, PG Site Cleanup Program Central Coast Water Board 895 Aerovista Place, Suite 101 San Luis Obispo, CA 93401-7906 (805)549-3690 direct (805)549-3147 office (805)788-3594 fax

Action Type: Response Requested - Reports
Action Date: 10/20/2012
Received Issue Date: 11/30/2012
Action: Monitoring Report - Semi-Annually
Doc Link:
Title Description Comments:

- From: Thomas, Dean@Waterboards To: "Greg McIver" Subject: Third Quarter 2012 Groundwater Monitoring Report for Joleen Way Site Date: Friday, December 07, 2012 12:14:00 PM Attachments: IMG_0006.jpg Good morning Greg, Hope all is well up there in the pines. Staff reviewed SGI's Third Quarter Groundwater Monitoring report for the subject site and wanted to provide comments for SGI to address during future monitoring. Comments on the report are as follows: -In Unit A groundwater zone, a mound is evident under the source area/stormwater retention pond such that some groundwater may flow towards MW-2. This condition is fairly common; however, MW-2 VOCs are ND as of 2011. This well is not included for sampling in the MRP; however, staff may require future sampling of this well should the mounding persist. -Gauging of MW-B9 (well not found because it was abandoned) and MW-B3 (well not in MRP but staff previously directed SGI to gauge going forward because of B9 abandonment) zone monitoring wells was not completed. Need to gauge MW-B3 going forward (see 1Q12 report planned activities). Please inform your contractor. -Need to show all abandoned wells on the maps and tables, and include well destruction logs/permits on geotracker. Staff's records show that MW-18, -B5, and -B7 were abandoned May 2012, and B6/B9 were abandoned 2 or 3 Q12. -Need to load well coordinates on geotracker. -Need to switch to low-flow purging methods, but in the interim, collect samples with bailer from mid-screen interval (especially for deep wells). -MW-1's sample was a grab sample because no purging was done before sampling the well (formerly an extraction well). A minimum of 3 well volumes is required during purging (or, for slow wells, purging until dry, then allow for recovery before sampling). -In Figure 4, gradient arrow is incorrect. Regional pumping appears to have reversed the normal southerly gradient to the northeast in the B zone. -As for site closure, any MNA approach will have to show that cleanup below Water Quality Objectives for VOC constituents will occur in a reasonable time frame and that no current or future beneficial user of groundwater is threatened. -Please provide staff with a two-week's notice before the next monitoring event. Regards, Dean Thomas, PG Site Cleanup Program Central Coast Water Board 895 Aerovista Place, Suite 101 San Luis Obispo, CA 93401-7906 (805)549-3690 direct (805)549-3147 office (805)788-3594 fax

Action Type: Agreements
Action Date: 9/7/2012
Received Issue Date: 9/7/2012
Action: Cost Recovery Agreement / N. of Reimbursement
Doc Link: http://geotracker.waterboards.ca.gov/view_documents?global_id=SLT3S5601369&enforcement_id=6138202&temptable=ENFORCEMENT
Title Description Comments:

ANNUAL ESTIMATE FOR CLEANUP OVERSIGHT

Action Type: Enforcement/Orders
Action Date: 4/20/2012
Received Issue Date: 4/20/2012
Action: 13267 Monitoring Program
Doc Link: http://geotracker.waterboards.ca.gov/view_documents?global_id=SLT3S5601369&enforcement_id=6121106&temptable=ENFORCEMENT
Title Description Comments:

Revised Monitoring and Reporting Program R3-2008-0081

Action Type: Response Requested - Reports
Action Date: 4/20/2012
Received Issue Date: 8/2/2012
Action: Monitoring Report - Semi-Annually
Doc Link:
Title Description Comments:

- Report is late because of change in consultants and considerable assimilation of past activities/reports at the site. Wells were sampled 4/12/2012; also had access issues with offsite property (fomer Higashi) and subsequent well abandonment/ offsite system abandonment information included in the report. Former Higashi property was sold for redevelopment. Staff reviewed the report (which also represents rebound testing as GETS system was shut off last year). Discussed with ESI's Greg McIver that diffusion bag method is not acceptable because of difference in concentrations between std. 3 well volume purge and diffusion bag. However, suggested low-flow purging methods. Westerly gradient needs to be monitored & may need to sample well MW-2 if it persists.

Action Type: Other Regulatory Actions
Action Date: 4/11/2012
Received Issue Date: 4/11/2012
Action: Staff Letter
Doc Link: http://geotracker.waterboards.ca.gov/view_documents?global_id=SLT3S5601369&enforcement_id=6121118&temptable=ENFORCEMENT
Title Description Comments:

Response to Revised Groundwater Extraction and Treatment System Shutdown Confirmation (Rebound Test) and Site Evaluation Work Plan

Action Type: Response Requested - Workplans
Action Date: *2/28/2012
Received Issue Date: 2/14/2012
Action: Other Workplan
Doc Link: http://geotracker.waterboards.ca.gov/view_documents_all?global_id=SLT3S5601369&doc_id=5731586
Title Description Comments:

- Staff verbally concurred with extended deadline on revised Work Plan so consultant can compile data per our comment letter

Action Type: Other Regulatory Actions
Action Date: 1/10/2012
Received Issue Date: 1/10/2012
Action: Staff Letter
Doc Link: http://geotracker.waterboards.ca.gov/view_documents?global_id=SLT3S5601369&enforcement_id=6113533&temptable=ENFORCEMENT
Title Description Comments:

Staff Response to December 2011 Work Plan

Action Type: Response Requested - Workplans
Action Date: 12/9/2011
Received Issue Date: 12/9/2011
Action: Other Workplan
Doc Link:
Title Description Comments:

Groundwater Extraction and Treatment System Shutdown Confirmatin and Site Evaluation Work Plan (draft)

Action Type: Response Requested - Reports
Action Date: 4/20/2011
Received Issue Date: 4/20/2011
Action: Monitoring Report - Quarterly
Doc Link:
Title Description Comments:

First Quarter 2011 Monitoring Report - TCE and daughter products remain elevated in source area; effluent samples below compliance levels; Discharger is evaluating next step in corrective action

Action Type: Response Requested - Reports
Action Date: 1/20/2011
Received Issue Date: 3/9/2011
Action: Monitoring Report - Quarterly
Doc Link: http://geotracker.waterboards.ca.gov/view_documents_all?global_id=SLT3S5601369&doc_id=5957202
Title Description Comments:

4Q2010 Monitoring Report

Action Type: Response Requested - Reports
Action Date: 10/20/2010
Received Issue Date: 10/27/2010
Action: Monitoring Report - Quarterly
Doc Link: http://geotracker.waterboards.ca.gov/view_documents_all?global_id=SLT3S5601369&doc_id=5957201
Title Description Comments:

3Q2010 Monitoring Report

Action Type: Agreements
Action Date: 8/2/2010
Received Issue Date: 8/2/2010
Action: Cost Recovery Agreement / N. of Reimbursement
Doc Link: http://geotracker.waterboards.ca.gov/view_documents?global_id=SLT3S5601369&enforcement_id=6059702&temptable=ENFORCEMENT
Title Description Comments:

Cost Recovery 2010-2011

Action Type: Response Requested - Reports
Action Date: 7/20/2010
Received Issue Date: 7/20/2010
Action: Monitoring Report - Quarterly
Doc Link: http://geotracker.waterboards.ca.gov/view_documents_all?global_id=SLT3S5601369&doc_id=5957200
Title Description Comments:

2Q2010 Monitoring Report

Action Type: Response Requested - Reports
Action Date: 4/20/2010
Received Issue Date: 4/20/2010
Action: Monitoring Report - Quarterly
Doc Link: http://geotracker.waterboards.ca.gov/view_documents_all?global_id=SLT3S5601369&doc_id=5956947
Title Description Comments:

1Q2010 Monitoring Report

Action Type: Response Requested - Reports
Action Date: 1/20/2010
Received Issue Date: 1/20/2010
Action: Monitoring Report - Quarterly
Doc Link: http://geotracker.waterboards.ca.gov/view_documents_all?global_id=SLT3S5601369&doc_id=5957189
Title Description Comments:

4Q2009 Monitoring Report

Action Type: Response Requested - Reports
Action Date: 10/26/2009
Received Issue Date: 10/26/2009
Action: Monitoring Report - Quarterly
Doc Link: http://geotracker.waterboards.ca.gov/view_documents_all?global_id=SLT3S5601369&doc_id=5957187
Title Description Comments:

3Q2009 Monitoring Report

Action Type: Response Requested - Reports
Action Date: 10/20/2009
Received Issue Date:
Action: Monitoring Report - Quarterly
Doc Link:
Title Description Comments:

Action Type: Response Requested - Reports
Action Date: 7/20/2009
Received Issue Date: 7/21/2009
Action: Monitoring Report - Quarterly
Doc Link:
Title Description Comments:

- Low levels of chlorinated solvent continue to be detected. Remediation discontinued to evaluate whether rebound will occur. Telecommute.

Action Type: Response Requested - Reports
Action Date: 7/20/2009
Received Issue Date: 8/25/2009
Action: Monitoring Report - Quarterly
Doc Link: http://geotracker.waterboards.ca.gov/view_documents_all?global_id=SLT3S5601369&doc_id=5957198
Title Description Comments:

2Q2009 Monitoring Report

Action Type: Other Regulatory Actions
Action Date: 4/28/2009
Received Issue Date: 4/28/2009
Action: File review
Doc Link:
Title Description Comments:

Review first quarter 2009 monitoring and remediation report Low levels of chlorinated solvent continue to be detected. Remediation discontinued to evaluate whether rebound will occur. Telecommute.

Action Type: Response Requested - Reports
Action Date: 4/20/2009
Received Issue Date: 4/20/2009
Action: Monitoring Report - Quarterly
Doc Link: http://geotracker.waterboards.ca.gov/view_documents_all?global_id=SLT3S5601369&doc_id=5957193
Title Description Comments:

1Q2009 Monitoring Report

Action Type: Response Requested - Reports
Action Date: 4/20/2009
Received Issue Date: 4/20/2009
Action: Monitoring Report - Quarterly
Doc Link:
Title Description Comments:

Action Type: Other Regulatory Actions

Action Date: 2/19/2009
Received Issue Date: 2/19/2009
Action: File review
Doc Link:
Title Description Comments:

Review fourth quarter gw monitoring report Concentrations have been reduced to levels at or near MCLs. Remediation continues. Telecommute.

Action Type: Response Requested - Reports
Action Date: 1/20/2009
Received Issue Date: 2/18/2009
Action: Monitoring Report - Quarterly
Doc Link: http://geotracker.waterboards.ca.gov/view_documents_all?global_id=SLT3S5601369&doc_id=5957197
Title Description Comments:

4Q2008 Monitoring Report

Action Type: Response Requested - Reports
Action Date: 1/20/2009
Received Issue Date: 2/18/2009
Action: Monitoring Report - Quarterly
Doc Link:
Title Description Comments:

- Fourth Quarter 2008

Action Type: Other Regulatory Actions
Action Date: 12/16/2008
Received Issue Date: 12/16/2008
Action: File review
Doc Link:
Title Description Comments:

Review third quarter 08 monitoring and remediation report Remediation is ongoing. A bioremediation workplan is being prepared. Telecommute.

Action Type: Response Requested - Reports
Action Date: 10/20/2008
Received Issue Date: 11/10/2008
Action: Monitoring Report - Quarterly
Doc Link:
Title Description Comments:

- Third Quarter 2008

Action Type: Response Requested - Reports
Action Date: 10/20/2008
Received Issue Date: 10/20/2008
Action: Monitoring Report - Quarterly
Doc Link: http://geotracker.waterboards.ca.gov/view_documents_all?global_id=SLT3S5601369&doc_id=5957195
Title Description Comments:

3Q2008 Monitoring Report

Action Type: Response Requested - Reports
Action Date: *8/29/2008
Received Issue Date: 10/7/2008
Action: Remedial Progress Report
Doc Link:
Title Description Comments:

Remedial Progress Report - bioremediation status report

Action Type: Response Requested - Workplans

Action Date: *8/29/2008
Received Issue Date: 12/17/2008
Action: Corrective Action Plan / Remedial Action Plan
Doc Link:
Title Description Comments:

Corrective Action Plan / Remedial Action Plan - bioremediation, The bioremediation workplan is to be submitted only when necessary. Therefore, it is not considered at this time.

Action Type: Response Requested - Reports
Action Date: 7/20/2008
Received Issue Date: 8/1/2008
Action: Monitoring Report - Quarterly
Doc Link:
Title Description Comments:

Monitoring Report - Quarterly

Action Type: Response Requested - Reports
Action Date: 7/20/2008
Received Issue Date: 8/8/2008
Action: Monitoring Report - Quarterly
Doc Link: http://geotracker.waterboards.ca.gov/view_documents_all?global_id=SLT3S5601369&doc_id=5957194
Title Description Comments:

2Q2008 Monitoring Report

Action Type: Response Requested - Other
Action Date: 5/23/2008
Received Issue Date: 5/22/2008
Action: Other Report / Document
Doc Link:
Title Description Comments:

Other Report / Document - building plans for development on Balcunas Trust property

Action Type: Response Requested - Other
Action Date: 5/12/2008
Received Issue Date: 5/23/2008
Action: Other Report / Document
Doc Link:
Title Description Comments:

Status Report - gw treatment system update

Action Type: Response Requested - Reports
Action Date: 4/20/2008
Received Issue Date: 5/12/2008
Action: Monitoring Report - Quarterly
Doc Link:
Title Description Comments:

Monitoring Report - Quarterly

Action Type: Response Requested - Reports
Action Date: 4/20/2008
Received Issue Date: 4/20/2008
Action: Monitoring Report - Quarterly
Doc Link: http://geotracker.waterboards.ca.gov/view_documents_all?global_id=SLT3S5601369&doc_id=5957179
Title Description Comments:

1Q2008 Monitoring Report - Appendices not included in hard copy of report; the DVD with the PDF version was for 3Q2007 (not sure what happened here).

Action Type: Other Regulatory Actions
Action Date: 3/19/2008
Received Issue Date: 3/19/2008
Action: Technical Correspondence / Assistance / Other
Doc Link:
Title Description Comments:

Balcunas Development

Action Type: Other Regulatory Actions
Action Date: 3/12/2008
Received Issue Date: 3/12/2008
Action: Technical Correspondence / Assistance / Other
Doc Link:
Title Description Comments:

bioremediation and gw treatment system

Action Type: Other Regulatory Actions
Action Date: 3/12/2008
Received Issue Date: 3/12/2008
Action: Staff Letter
Doc Link: http://geotracker.waterboards.ca.gov/view_documents?global_id=SLT3S5601369&enforcement_id=6107649&temptable=ENFORCEMENT
Title Description Comments:

Bioremediation Plan Response Letter

Action Type: Response Requested - Reports
Action Date: 1/23/2008
Received Issue Date: 1/23/2008
Action: Monitoring Report - Quarterly
Doc Link: http://geotracker.waterboards.ca.gov/view_documents_all?global_id=SLT3S5601369&doc_id=5957171
Title Description Comments:

4Q2007 Monitoring Report

Action Type: Response Requested - Reports
Action Date: 1/20/2008
Received Issue Date: 2/13/2008
Action: Monitoring Report - Quarterly
Doc Link:
Title Description Comments:

Monitoring Report - Quarterly

Action Type: Response Requested - Reports
Action Date: 11/1/2007
Received Issue Date: 11/1/2007
Action: Monitoring Report - Quarterly
Doc Link: http://geotracker.waterboards.ca.gov/view_documents_all?global_id=SLT3S5601369&doc_id=5957170
Title Description Comments:

3Q2007 Monitoring Report

Action Type: Response Requested - Reports
Action Date: 10/20/2007
Received Issue Date: 11/16/2007
Action: Monitoring Report - Quarterly
Doc Link:
Title Description Comments:

Monitoring Report - Quarterly

Action Type: Response Requested - Reports
Action Date: 7/23/2007
Received Issue Date: 7/23/2007
Action: Monitoring Report - Quarterly
Doc Link: http://geotracker.waterboards.ca.gov/view_documents_all?global_id=SLT3S5601369&doc_id=5957191
Title Description Comments:

2Q2007 Monitoring Report

Action Type: Response Requested - Reports
Action Date: 7/20/2007
Received Issue Date: 7/24/2007
Action: Monitoring Report - Quarterly
Doc Link:
Title Description Comments:

Monitoring Report - Quarterly - via email

Action Type: Response Requested - Reports
Action Date: 4/20/2007
Received Issue Date: 5/14/2007
Action: Monitoring Report - Quarterly
Doc Link:
Title Description Comments:

Monitoring Report - Quarterly - via email on 4/22/07

Action Type: Response Requested - Reports
Action Date: 4/20/2007
Received Issue Date: 4/20/2007
Action: Monitoring Report - Quarterly
Doc Link: http://geotracker.waterboards.ca.gov/view_documents_all?global_id=SLT3S5601369&doc_id=5957169
Title Description Comments:

1Q2007 Monitoring Report - Appendices not included in hard copy of the report.

Action Type: Response Requested - Reports
Action Date: 1/22/2007
Received Issue Date: 1/22/2007
Action: Monitoring Report - Quarterly
Doc Link: http://geotracker.waterboards.ca.gov/view_documents_all?global_id=SLT3S5601369&doc_id=5957163
Title Description Comments:

4Q2006 Monitoring Report

Action Type: Response Requested - Reports
Action Date: 1/20/2007
Received Issue Date: 2/21/2007
Action: Monitoring Report - Quarterly
Doc Link:
Title Description Comments:

Monitoring Report - Quarterly - via email on 1/24/07

Action Type: Response Requested - Other
Action Date: 11/14/2006
Received Issue Date: 11/14/2006
Action: Correspondence
Doc Link: http://geotracker.waterboards.ca.gov/view_documents_all?global_id=SLT3S5601369&doc_id=5956946
Title Description Comments:

Request to Expand Bioremediation Program

Action Type: Response Requested - Reports
Action Date: 10/20/2006
Received Issue Date: 11/27/2006
Action: Monitoring Report - Quarterly
Doc Link:
Title Description Comments:

Monitoring Report - Quarterly - all by 12/14/06

Action Type: Response Requested - Reports
Action Date: 10/20/2006
Received Issue Date: 10/20/2006
Action: Monitoring Report - Quarterly
Doc Link: http://geotracker.waterboards.ca.gov/view_documents_all?global_id=SLT3S5601369&doc_id=5957161
Title Description Comments:

3Q2006 Monitoring Report w Apps A & C - This report was uploaded from a DVD containing a PDF version of the report. Appendix B was password protected, and was not able to be uploaded with the rest of the report.

Action Type: Response Requested - Reports
Action Date: 7/20/2006
Received Issue Date: 7/20/2006
Action: Monitoring Report - Quarterly
Doc Link:
Title Description Comments:

Monitoring Report - Quarterly - via email on the 20th, hard copy on the 24th

Action Type: Response Requested - Reports
Action Date: 7/20/2006
Received Issue Date: 7/20/2006
Action: Monitoring Report - Quarterly
Doc Link: http://geotracker.waterboards.ca.gov/view_documents_all?global_id=SLT3S5601369&doc_id=5957002
Title Description Comments:

2Q2006 Monitoring Report w Apps A & C - This report was uploaded from a DVD containing a PDF version of the report. Appendix B was password protected, and was not able to be uploaded with the rest of the report.

Action Type: Other Regulatory Actions
Action Date: 5/16/2006
Received Issue Date: 5/16/2006
Action: Staff Letter
Doc Link: http://geotracker.waterboards.ca.gov/view_documents?global_id=SLT3S5601369&enforcement_id=6113536&temptable=ENFORCEMENT
Title Description Comments:

Rose Garden Development response letter

Action Type: Response Requested - Reports
Action Date: 4/20/2006
Received Issue Date: 4/20/2006
Action: Monitoring Report - Quarterly
Doc Link:
Title Description Comments:

Monitoring Report - Quarterly - via email on the 20th, hard copy on July 10th

Action Type: Response Requested - Reports
Action Date: 4/20/2006
Received Issue Date: 4/20/2006
Action: Monitoring Report - Quarterly
Doc Link: http://geotracker.waterboards.ca.gov/view_documents_all?global_id=SLT3S5601369&doc_id=5957001
Title Description Comments:

1Q2006 Monitoring Report

Action Type: Response Requested - Workplans
Action Date: *3/20/2006
Received Issue Date: 2/27/2006
Action: Soil and Water Investigation Workplan
Doc Link:
Title Description Comments:

Soil and Water Investigation Workplan

Action Type: Response Requested - Reports
Action Date: 1/24/2006
Received Issue Date: 1/24/2006
Action: Monitoring Report - Quarterly
Doc Link: http://geotracker.waterboards.ca.gov/view_documents_all?global_id=SLT3S5601369&doc_id=5957000
Title Description Comments:

4Q2005 Monitoring Report

Action Type: Response Requested - Reports
Action Date: 1/20/2006
Received Issue Date: 1/25/2006
Action: Monitoring Report - Quarterly
Doc Link:
Title Description Comments:

Monitoring Report - Quarterly

Action Type: Response Requested - Other
Action Date: *1/20/2006
Received Issue Date: 1/25/2006
Action: Unknown
Doc Link:
Title Description Comments:

Describes the current status of the source water

Action Type: Response Requested - Reports
Action Date: 10/31/2005
Received Issue Date: 10/31/2005
Action: Monitoring Report - Quarterly
Doc Link: http://geotracker.waterboards.ca.gov/view_documents_all?global_id=SLT3S5601369&doc_id=5956997
Title Description Comments:

3Q2005 Monitoring Report

Action Type: Response Requested - Reports
Action Date: 10/20/2005
Received Issue Date: 11/3/2005
Action: Monitoring Report - Quarterly
Doc Link:
Title Description Comments:

Monitoring Report - Quarterly

Action Type: Other Regulatory Actions
Action Date: 10/14/2005
Received Issue Date: 10/14/2005
Action: Staff Letter
Doc Link:
Title Description Comments:

sampling Olin's wells

Action Type: Response Requested - Reports
Action Date: 8/8/2005
Received Issue Date: 8/8/2005
Action: Monitoring Report - Quarterly
Doc Link: http://geotracker.waterboards.ca.gov/view_documents_all?global_id=SLT3S5601369&doc_id=5957160
Title Description Comments:

2Q2005 Monitoring Report

Action Type: Response Requested - Reports
Action Date: 7/20/2005
Received Issue Date: 8/15/2005
Action: Monitoring Report - Quarterly
Doc Link:
Title Description Comments:

Monitoring Report - Quarterly

Action Type: Response Requested - Reports
Action Date: 4/26/2005
Received Issue Date: 4/26/2005
Action: Monitoring Report - Quarterly
Doc Link: http://geotracker.waterboards.ca.gov/view_documents_all?global_id=SLT3S5601369&doc_id=5957017
Title Description Comments:

1Q2005 Monitoring Report

Action Type: Response Requested - Reports
Action Date: 4/20/2005
Received Issue Date: 4/26/2005
Action: Monitoring Report - Quarterly
Doc Link:
Title Description Comments:

Monitoring Report - Quarterly

Action Type: Cleanup Action
Action Date: 3/1/2005
Received Issue Date:
Action: Ex Situ Physical/Chemical Treatment (other than P&T, SVE, or Excavation)
Doc Link:
Title Description Comments:

injection of low DO water and cheese whey

Action Type: Response Requested - Reports
Action Date: 1/24/2005
Received Issue Date: 1/24/2005
Action: Monitoring Report - Quarterly
Doc Link: http://geotracker.waterboards.ca.gov/view_documents_all?global_id=SLT3S5601369&doc_id=5957016
Title Description Comments:

4Q2004 Monitoring Report

Action Type: Response Requested - Reports
Action Date: 10/20/2004
Received Issue Date: 10/20/2004
Action: Monitoring Report - Quarterly
Doc Link:
Title Description Comments:

Monitoring Report - Quarterly

Action Type: Response Requested - Reports
Action Date: 10/20/2004
Received Issue Date: 10/20/2004
Action: Monitoring Report - Quarterly
Doc Link: http://geotracker.waterboards.ca.gov/view_documents_all?global_id=SLT3S5601369&doc_id=5957153
Title Description Comments:

3Q2004 Monitoring Report

Action Type: Response Requested - Reports
Action Date: 7/21/2004
Received Issue Date: 7/21/2004
Action: Monitoring Report - Quarterly
Doc Link: http://geotracker.waterboards.ca.gov/view_documents_all?global_id=SLT3S5601369&doc_id=5957152
Title Description Comments:

2Q2004 Monitoring Report

Action Type: Response Requested - Other
Action Date: 6/10/2004
Received Issue Date: 6/10/2004
Action: Correspondence
Doc Link: http://geotracker.waterboards.ca.gov/view_documents_all?global_id=SLT3S5601369&doc_id=5957151
Title Description Comments:

Proposed Modifications to MRP No. 97-112

Action Type: Response Requested - Reports
Action Date: 4/27/2004
Received Issue Date: 4/27/2004
Action: Monitoring Report - Quarterly
Doc Link: http://geotracker.waterboards.ca.gov/view_documents_all?global_id=SLT3S5601369&doc_id=5956992
Title Description Comments:

1Q2004 Monitoring Report

Action Type: Response Requested - Reports
Action Date: 4/20/2004
Received Issue Date: 4/27/2004
Action: Monitoring Report - Quarterly
Doc Link:
Title Description Comments:

Monitoring Report - Quarterly

Action Type: Response Requested - Other
Action Date: 1/20/2004
Received Issue Date: 1/20/2004
Action: Other Report / Document
Doc Link: http://geotracker.waterboards.ca.gov/view_documents_all?global_id=SLT3S5601369&doc_id=5956941
Title Description Comments:

Small Pipeline Leak Repair

Action Type: Response Requested - Reports
Action Date: 1/20/2004
Received Issue Date: 1/20/2004
Action: Monitoring Report - Quarterly
Doc Link: http://geotracker.waterboards.ca.gov/view_documents_all?global_id=SLT3S5601369&doc_id=5956944
Title Description Comments:

4Q2003 Monitoring Report

Action Type: Response Requested - Reports
Action Date: 10/21/2003
Received Issue Date: 10/21/2003
Action: Monitoring Report - Quarterly
Doc Link: http://geotracker.waterboards.ca.gov/view_documents_all?global_id=SLT3S5601369&doc_id=5956991
Title Description Comments:

3Q2003 Monitoring Report

Action Type: Response Requested - Reports
Action Date: 7/23/2003
Received Issue Date: 7/23/2003
Action: Monitoring Report - Quarterly
Doc Link: http://geotracker.waterboards.ca.gov/view_documents_all?global_id=SLT3S5601369&doc_id=5956988
Title Description Comments:

2Q2003 Monitoring Report

Action Type: Response Requested - Reports
Action Date: 7/20/2003
Received Issue Date: 7/23/2003
Action: Monitoring Report - Quarterly
Doc Link:
Title Description Comments:

Monitoring Report - Quarterly

Action Type: Response Requested - Reports
Action Date: 6/6/2003
Received Issue Date: 6/6/2003
Action: Pilot Study/ Treatability Report
Doc Link: http://geotracker.waterboards.ca.gov/view_documents_all?global_id=SLT3S5601369&doc_id=5956938
Title Description Comments:

Phase II Pilot Study Update

Action Type: Response Requested - Reports
Action Date: 4/22/2003
Received Issue Date: 4/22/2003
Action: Monitoring Report - Quarterly
Doc Link: http://geotracker.waterboards.ca.gov/view_documents_all?global_id=SLT3S5601369&doc_id=5956690
Title Description Comments:

1Q2003 Monitoring Report

Action Type: Response Requested - Reports
Action Date: 1/24/2003
Received Issue Date: 1/24/2003
Action: Monitoring Report - Quarterly
Doc Link: http://geotracker.waterboards.ca.gov/view_documents_all?global_id=SLT3S5601369&doc_id=5956688
Title Description Comments:

4Q2002 Monitoring Report

Action Type: Response Requested - Reports
Action Date: 1/20/2003
Received Issue Date: 1/24/2003
Action: Monitoring Report - Quarterly
Doc Link:
Title Description Comments:

Monitoring Report - Quarterly

Action Type: Response Requested - Other
Action Date: 11/19/2002
Received Issue Date: 11/19/2002
Action: Other Report / Document
Doc Link: http://geotracker.waterboards.ca.gov/view_documents_all?global_id=SLT3S5601369&doc_id=5956936
Title Description Comments:

Evaluation Report, Bromide Tracer Test

Action Type: Other Regulatory Actions
Action Date: 11/1/2002
Received Issue Date: 11/1/2002
Action: Staff Letter
Doc Link:
Title Description Comments:

groundwater monitoring

Action Type: Response Requested - Reports
Action Date: 10/22/2002
Received Issue Date: 10/22/2002
Action: Monitoring Report - Quarterly
Doc Link: http://geotracker.waterboards.ca.gov/view_documents_all?global_id=SLT3S5601369&doc_id=5955990
Title Description Comments:

3Q2002 Monitoring Report

Action Type: Response Requested - Other
Action Date: 10/21/2002
Received Issue Date: 10/21/2002
Action: Correspondence
Doc Link: http://geotracker.waterboards.ca.gov/view_documents_all?global_id=SLT3S5601369&doc_id=5956935
Title Description Comments:

Proposed Modifications to MRP No. 97-112

Action Type: Response Requested - Reports
Action Date: 10/20/2002
Received Issue Date: 10/22/2002
Action: Monitoring Report - Quarterly
Doc Link:
Title Description Comments:

Monitoring Report - Quarterly

Action Type: Response Requested - Reports
Action Date: 7/24/2002
Received Issue Date: 7/24/2002
Action: Monitoring Report - Quarterly
Doc Link: http://geotracker.waterboards.ca.gov/view_documents_all?global_id=SLT3S5601369&doc_id=5955989
Title Description Comments:

2Q2002 Monitoring Report

Action Type: Response Requested - Reports
Action Date: 7/20/2002
Received Issue Date: 7/24/2002
Action: Monitoring Report - Quarterly
Doc Link:
Title Description Comments:

Monitoring Report - Quarterly

Action Type: Response Requested - Reports
Action Date: 4/23/2002
Received Issue Date: 4/23/2002
Action: Monitoring Report - Quarterly
Doc Link: http://geotracker.waterboards.ca.gov/view_documents_all?global_id=SLT3S5601369&doc_id=5955988
Title Description Comments:

1Q2002 Monitoring Report

Action Type: Response Requested - Workplans
Action Date: 1/29/2002
Received Issue Date: 1/29/2002
Action: Pilot Study / Treatability Workplan
Doc Link: http://geotracker.waterboards.ca.gov/view_documents_all?global_id=SLT3S5601369&doc_id=5955967
Title Description Comments:

Proposed In-Situ Bioremediation Program

Action Type: Response Requested - Other
Action Date: 6/26/2000
Received Issue Date: 6/26/2000
Action: Correspondence
Doc Link: http://geotracker.waterboards.ca.gov/view_documents_all?global_id=SLT3S5601369&doc_id=5955965
Title Description Comments:

Revisions to Treatment System MRP

Action Type: Response Requested - Other
Action Date: 6/26/2000
Received Issue Date: 6/26/2000
Action: Correspondence
Doc Link: http://geotracker.waterboards.ca.gov/view_documents_all?global_id=SLT3S5601369&doc_id=5955966
Title Description Comments:

SCVWD: Comments on Dunbar Proposal to Implement In-Situ Biodegradation

Action Type: Response Requested - Reports
Action Date: 6/19/2000
Received Issue Date: 6/19/2000
Action: Soil and Water Investigation Report
Doc Link: http://geotracker.waterboards.ca.gov/view_documents_all?global_id=SLT3S5601369&doc_id=5955964
Title Description Comments:

Dunbar Letter RE Groundwater and Soil Investigation Results

Action Type: Response Requested - Workplans
Action Date: 5/16/2000
Received Issue Date: 5/16/2000
Action: Proposed Plan
Doc Link: http://geotracker.waterboards.ca.gov/view_documents_all?global_id=SLT3S5601369&doc_id=5955963
Title Description Comments:

Proposed In-Situ Biodegradation Program

Action Type: Response Requested - Other
Action Date: 5/6/1996
Received Issue Date: 5/6/1996
Action: Other Report / Document
Doc Link: http://geotracker.waterboards.ca.gov/view_documents_all?global_id=SLT3S5601369&doc_id=5955819
Title Description Comments:

SCVWD: Joleen Way Associates Treated Groundwater Reinjection/Recharge Project

Action Type: Response Requested - Reports
Action Date: 8/2/1995
Received Issue Date: 8/2/1995
Action: Well Installation Report
Doc Link: http://geotracker.waterboards.ca.gov/view_documents_all?global_id=SLT3S5601369&doc_id=5955816
Title Description Comments:

Installation of MW-19, MW-20, & MW-B5

Action Type: Response Requested - Reports
Action Date: 3/13/1995
Received Issue Date: 3/13/1995
Action: NPDES / WDR Reports
Doc Link: http://geotracker.waterboards.ca.gov/view_documents_all?global_id=SLT3S5601369&doc_id=5955815
Title Description Comments:

Annual Operating Report: Groundwater & Vapor Extraction Systems

Action Type: Response Requested - Reports
Action Date: 2/23/1995
Received Issue Date: 2/23/1995
Action: Well Installation Report
Doc Link: http://geotracker.waterboards.ca.gov/view_documents_all?global_id=SLT3S5601369&doc_id=5955813
Title Description Comments:

Installation of Heated Air Injection Wells & Additional Vapor Extraction Wells

Action Type: Response Requested - Other
Action Date: 9/7/1994
Received Issue Date: 9/7/1994
Action: Other Report / Document
Doc Link: http://geotracker.waterboards.ca.gov/view_documents_all?global_id=SLT3S5601369&doc_id=5955811
Title Description Comments:

Operation & Maintenance Plan for Vapor & Groundwater Extraction, Treatment, & Discharge

Action Type: Response Requested - Reports
Action Date: 6/21/1994
Received Issue Date: 6/21/1994
Action: Well Installation Report
Doc Link: http://geotracker.waterboards.ca.gov/view_documents_all?global_id=SLT3S5601369&doc_id=5955808
Title Description Comments:

Installation of MW-15, Higashi Property

Action Type: Response Requested - Reports
Action Date: 6/21/1994
Received Issue Date: 6/21/1994
Action: Well Installation Report
Doc Link: http://geotracker.waterboards.ca.gov/view_documents_all?global_id=SLT3S5601369&doc_id=5955810
Title Description Comments:

Installation of MW-16 & MW-17

Action Type: Response Requested - Other
Action Date: 4/14/1994
Received Issue Date: 4/14/1994
Action: Other Report / Document
Doc Link: http://geotracker.waterboards.ca.gov/view_documents_all?global_id=SLT3S5601369&doc_id=5955807
Title Description Comments:

North-South Cross Section for Joleen Way Project Area

Action Type: Response Requested - Workplans
Action Date: 3/11/1994
Received Issue Date: 3/11/1994
Action: Other Workplan
Doc Link: http://geotracker.waterboards.ca.gov/view_documents_all?global_id=SLT3S5601369&doc_id=5955806
Title Description Comments:

Workplan for the Delineation of Soil and Groundwater Degradation

Action Type: Cleanup Action
Action Date: 1/20/1994
Received Issue Date:
Action: Pump & Treat (P&T) Groundwater
Doc Link:
Title Description Comments:

Action Type: Cleanup Action
Action Date: 1/20/1994
Received Issue Date:
Action: Soil Vapor Extraction (SVE)
Doc Link:
Title Description Comments:

Action Type: Response Requested - Other
Action Date: 9/7/1993
Received Issue Date: 9/7/1993
Action: Other Report / Document
Doc Link: http://geotracker.waterboards.ca.gov/view_documents_all?global_id=SLT3S5601369&doc_id=5955805
Title Description Comments:

Draft Project Overview: Groundwater and Soil Remediation Program

Action Type: Enforcement/Orders
Action Date: 8/24/1993
Received Issue Date: 8/24/1993
Action: Clean-up and Abatement Order
Doc Link: http://geotracker.waterboards.ca.gov/view_documents?global_id=SLT3S5601369&enforcement_id=6108103&temptable=ENFORCEMENT
Title Description Comments:

CAO 93-37

Action Type: Response Requested - Reports
Action Date: 10/19/1987
Received Issue Date: 10/19/1987
Action: Phase I Assessment Report
Doc Link: http://geotracker.waterboards.ca.gov/view_documents_all?global_id=SLT3S5601369&doc_id=5955804
Title Description Comments:

Phase I Investigation Report

Action Type: Leak Action
Action Date: 1/2/1986
Received Issue Date:
Action: Leak Reported
Doc Link:
Title Description Comments:

Cleanup Program Sites from GeoTracker Search - Documents(as of Jan 18, 2019)

Document Type: Site Documents ***Submitted:***

Document Date: 7/31/2018 **Submitted By:** ALEC MOENS (REGULATOR)
Size :
Title: ANNUAL ESTIMATE FOR CLEANUP OVERSIGHT FY 2018 - 2019
Title Link: http://geotracker.waterboards.ca.gov/view_documents?global_id=SLT3S5601369&enforcement_id=6365632
Type: ANNUAL ESTIMATION LETTER

Document Type: Site Documents **Submitted:**
Document Date: 9/1/2017* **Submitted By:** GREG MCIVER (AUTH_RP)
Size : 11,216 KB
Title: REQUEST FOR SITE CLOSURE
Title Link: http://geotracker.waterboards.ca.gov/esi/uploads/geo_report/4686790168/SLT3S5601369.PDF
Type: REQUEST FOR CLOSURE

Document Type: Site Documents **Submitted:**
Document Date: 7/24/2017 **Submitted By:** NAOMI HENNEFELD (REGULATOR)
Size :
Title: ANNUAL ESTIMATE FOR CLEANUP OVERSIGHT FY 2017 - 2018
Title Link: http://geotracker.waterboards.ca.gov/view_documents?global_id=SLT3S5601369&enforcement_id=6327573
Type: ANNUAL ESTIMATION LETTER

Document Type: Monitoring Reports **Submitted:**
Document Date: 7/13/2017* **Submitted By:** GREG MCIVER (AUTH_RP)
Size : 13,056 KB
Title: 2017 ANNUAL GROUNDWATER MONITORING AND SAMPLING AND WELL DESTRUCTION REPORT
Title Link: http://geotracker.waterboards.ca.gov/esi/uploads/geo_report/6550424396/SLT3S5601369.PDF
Type: MONITORING REPORT - ANNUALLY

Document Type: Site Documents **Submitted:**
Document Date: 3/6/2017 **Submitted By:** NAOMI HENNEFELD (REGULATOR)
Size :
Title: REVIEW OF ANNUAL MONITORING REPORT, CONCURRENCE WITH NFA, AND TRANSMITTAL OF MRP NO. R3-2017-0011 - MARCH 2017
Title Link: http://geotracker.waterboards.ca.gov/view_documents?global_id=SLT3S5601369&enforcement_id=6313669
Type: 13267 MONITORING PROGRAM

Document Type: Site Documents **Submitted:**
Document Date: 2/13/2017 **Submitted By:** DEAN THOMAS (REGULATOR)
Size :
Title: SITE HISTORY AND NFA REQUEST
Title Link: http://geotracker.waterboards.ca.gov/view_documents?global_id=SLT3S5601369&document_id=5912909
Type: REMEDIAL ACTION COMPLETE

Document Type: Monitoring Reports **Submitted:**
Document Date: 12/19/2016* **Submitted By:** GREG MCIVER (AUTH_RP)
Size : 5,463 KB
Title: 2016 ANNUAL REPORT
Title Link: http://geotracker.waterboards.ca.gov/esi/uploads/geo_report/4371286749/SLT3S5601369.PDF
Type: MONITORING REPORT - ANNUALLY

Document Type: Site Documents **Submitted:**
Document Date: 7/27/2016 **Submitted By:** NAOMI HENNEFELD (REGULATOR)
Size :
Title: ANNUAL ESTIMATE FOR CLEANUP OVERSIGHT FY 2016 - 2017
Title Link: http://geotracker.waterboards.ca.gov/view_documents?global_id=SLT3S5601369&enforcement_id=6293880
Type: ANNUAL ESTIMATION LETTER

Document Type: Site Documents **Submitted:**
Document Date: 3/24/2016 **Submitted By:** DEAN THOMAS (REGULATOR)
Size :
Title: STAFF RESPONSE TO CLOSURE REQUEST
Title Link: http://geotracker.waterboards.ca.gov/view_documents?global_id=SLT3S5601369&enforcement_id=6291118
Type: EMAIL CORRESPONDENCE

Document Type: Monitoring Reports **Submitted:**
Document Date: 12/21/2015* **Submitted By:** GREG MCIVER (AUTH_RP)
Size : 56,074 KB
Title: 2015 ANNUAL MONITORING AND SAMPLING AND WELL DESTRUCTION REPORT
Title Link: http://geotracker.waterboards.ca.gov/esi/uploads/geo_report/6898542940/SLT3S5601369.PDF
Type: MONITORING REPORT - ANNUALLY

Document Type: Site Documents **Submitted:**
Document Date: 8/18/2015 **Submitted By:** SARAH ZERGA (REGULATOR)
Size :
Title: ANNUAL ESTIMATE FOR CLEANUP OVERSIGHT FY 2015 - 2016
Title Link: http://geotracker.waterboards.ca.gov/view_documents?global_id=SLT3S5601369&enforcement_id=6257075
Type: COST RECOVERY AGREEMENT SETTLEMENTS / DECREES

Document Type: Site Documents **Submitted:**
Document Date: 4/22/2015 **Submitted By:** DEAN THOMAS (REGULATOR)
Size :
Title: CORRESPONDENCE RE: WELL DESTRUCTION ACTIVITIES
Title Link: http://geotracker.waterboards.ca.gov/view_documents?global_id=SLT3S5601369&enforcement_id=6311820
Type: EMAIL CORRESPONDENCE

Document Type: Site Documents **Submitted:**
Document Date: 3/19/2015 **Submitted By:** DEAN THOMAS (REGULATOR)
Size :
Title: COMMENTS & RESPONSES ON WELL SAMPLING, WELL DESTRUCTION, & LINER REPAIR
Title Link: http://geotracker.waterboards.ca.gov/view_documents?global_id=SLT3S5601369&enforcement_id=6311806
Type: EMAIL CORRESPONDENCE

Document Type: Site Documents **Submitted:**
Document Date: 3/19/2015 **Submitted By:** DEAN THOMAS (REGULATOR)
Size :
Title: COMMENTS AND RESPONSES-INDOOR AIR MONITORING
Title Link: http://geotracker.waterboards.ca.gov/view_documents?global_id=SLT3S5601369&enforcement_id=6311813
Type: EMAIL CORRESPONDENCE

Document Type: Site Documents **Submitted:**
Document Date: 2/20/2015 **Submitted By:** GREG MCIVER (AUTH_RP)
Size : 2,937 KB
Title: WELL DESTRUCTION WORK PLAN FOR SITE WELLS LOCATED WITHIN THE ENGINEERED COVER AREA
Title Link: http://geotracker.waterboards.ca.gov/esi/uploads/geo_report/1876380681/SLT3S5601369.PDF
Type: WELL DESTRUCTION WORKPLAN

Document Type: Site Documents **Submitted:**
Document Date: 2/9/2015 **Submitted By:** GREG MCIVER (AUTH_RP)
Size : 4,326 KB
Title: INDOOR AIR SAMPLING REPORT
Title Link: http://geotracker.waterboards.ca.gov/esi/uploads/geo_report/4071630895/SLT3S5601369.PDF
Type: OTHER REPORT / DOCUMENT

Document Type: Site Documents **Submitted:**
Document Date: 12/9/2014 **Submitted By:** DEAN THOMAS (REGULATOR)
Size :
Title: STAFFS COMMENTS ON WORK PLAN
Title Link: http://geotracker.waterboards.ca.gov/view_documents?global_id=SLT3S5601369&enforcement_id=6232447
Type: EMAIL CORRESPONDENCE

Document Type: Site Documents **Submitted:**
Document Date: 12/8/2014 **Submitted By:** GREG MCIVER (AUTH_RP)
Size : 1,790 KB
Title: WORK PLAN FOR INDOOR AIR SAMPLING
Title Link: http://geotracker.waterboards.ca.gov/esi/uploads/geo_report/2941623747/SLT3S5601369.PDF
Type: OTHER WORKPLAN

Document Type: Site Documents **Submitted:**
Document Date: 11/21/2014 **Submitted By:** DEAN THOMAS (REGULATOR)
Size :
Title: STAFF COMMENTS ON 2014 ANNUAL GROUNDWATER AND SOIL VAPOR SAMPLING REPORT
Title Link: http://geotracker.waterboards.ca.gov/view_documents?global_id=SLT3S5601369&enforcement_id=6232444
Type: EMAIL CORRESPONDENCE

Document Type: Monitoring Reports **Submitted:**
Document Date: 11/14/2014* **Submitted By:** GREG MCIVER (AUTH_RP)
Size : 7,201 KB
Title: 2014 ANNUAL MONITORING AND SAMPLING AND WELL DESTRUCTION REPORT
Title Link: http://geotracker.waterboards.ca.gov/esi/uploads/geo_report/6625633001/SLT3S5601369.PDF

Type: MONITORING REPORT - ANNUALLY

Document Type: Site Documents **Submitted:**
Document Date: 8/22/2014 **Submitted By:** KENDALL STAHL (REGULATOR)
Size :
Title: ANNUAL ESTIMATE FOR CLEANUP OVERSIGHT FY 2014-2015
Title Link: http://geotracker.waterboards.ca.gov/view_documents?global_id=SLT3S5601369&enforcement_id=6220281
Type: COST RECOVERY AGREEMENT SETTLEMENTS / DECREES

Document Type: Site Documents **Submitted:**
Document Date: 5/2/2014 **Submitted By:** DEAN THOMAS (REGULATOR)
Size :
Title: MONITORING WELL ABANDONMENT REQUEST
Title Link: http://geotracker.waterboards.ca.gov/view_documents?global_id=SLT3S5601369&enforcement_id=6213026
Type: EMAIL CORRESPONDENCE

Document Type: Site Documents **Submitted:**
Document Date: 4/23/2014 **Submitted By:** DEAN THOMAS (REGULATOR)
Size :
Title: REQUEST TO DELAY 2014 GROUNDWATER MONITORING REPORT
Title Link: http://geotracker.waterboards.ca.gov/view_documents?global_id=SLT3S5601369&enforcement_id=6216390
Type: EMAIL CORRESPONDENCE

Document Type: Site Documents **Submitted:**
Document Date: 4/7/2014 **Submitted By:** KENDALL STAHL (REGULATOR)
Size :
Title: COMMENTS ON SOIL VAPOR MONITORING REPORT
Title Link: http://geotracker.waterboards.ca.gov/view_documents?global_id=SLT3S5601369&enforcement_id=6198965
Type: 13267 REQUIREMENT

Document Type: Monitoring Reports **Submitted:**
Document Date: 3/17/2014 **Submitted By:** GREG MCIVER (AUTH_RP)
Size : 2,626 KB
Title: SOIL VAPOR MONITORING REPORT
Title Link: http://geotracker.waterboards.ca.gov/esi/uploads/geo_report/6388429164/SLT3S5601369.PDF
Type: MONITORING REPORT - OTHER

Document Type: Site Documents **Submitted:**
Document Date: 12/19/2013 **Submitted By:** KENDALL STAHL (REGULATOR)
Size :
Title: COMMENTS ON DATA GAP REPORT AND TRANSMITTAL OF REVISED MONITORING AND REPORTING PROGRAM ORDER NO. R3-2008-0081
Title Link: http://geotracker.waterboards.ca.gov/view_documents?global_id=SLT3S5601369&enforcement_id=6188284
Type: 13267 MONITORING PROGRAM

Document Type: Site Documents **Submitted:**
Document Date: 12/19/2013 **Submitted By:** DEAN THOMAS (REGULATOR)
Size :
Title: UPDATED MONITORING AND REPORTING PROGRAM
Title Link: http://geotracker.waterboards.ca.gov/view_documents?global_id=SLT3S5601369&enforcement_id=6222140
Type: 13267 MONITORING PROGRAM

Document Type: Site Documents **Submitted:**
Document Date: 11/15/2013 **Submitted By:** GREG MCIVER (AUTH_RP)
Size : 9,388 KB
Title: DATA GAP INVESTIGATION REPORT AND PROPOSED MONITORING AND REPORTING PROGRAM
Title Link: http://geotracker.waterboards.ca.gov/esi/uploads/geo_report/6284351408/SLT3S5601369.PDF
Type: SOIL VAPOR INTRUSION INVESTIGATION REPORT

Document Type: Site Documents **Submitted:**
Document Date: 10/7/2013 **Submitted By:** KENDALL STAHL (REGULATOR)
Size :
Title: CONCURRENCE WITH DATA GAP WORK PLAN
Title Link: http://geotracker.waterboards.ca.gov/view_documents?global_id=SLT3S5601369&enforcement_id=6177986
Type: STAFF LETTER

Document Type: Site Documents **Submitted:**
Document Date: 9/23/2013 **Submitted By:** GREG MCIVER (AUTH_RP)
Size : 440 KB

Title: RESPONSE TO CENTRAL COAST RWQCB COMMENTS, SITE CLOSURE EVALUATION / DATA GAP WORK PLAN
Title Link: http://geotracker.waterboards.ca.gov/esi/uploads/geo_report/2668786227/SLT3S5601369.PDF
Type: CORRESPONDENCE

Document Type: Site Documents **Submitted:**
Document Date: 8/28/2013 **Submitted By:** KENDALL STAHL (REGULATOR)
Size :
Title: RESPONSE TO SITE CLOSURE EVALUATION/DATA GAP WORK PLAN
Title Link: http://geotracker.waterboards.ca.gov/view_documents?global_id=SLT3S5601369&enforcement_id=6173388
Type: 13267 REQUIREMENT

Document Type: Site Documents **Submitted:**
Document Date: 8/13/2013 **Submitted By:** KENDALL STAHL (REGULATOR)
Size :
Title: COST RECOVERY ESTIMATE FOR FISCAL YR 2013-2014
Title Link: http://geotracker.waterboards.ca.gov/view_documents?global_id=SLT3S5601369&enforcement_id=6171952
Type: COST RECOVERY AGREEMENT / N. OF REIMBURSEMENT

Document Type: Site Documents **Submitted:**
Document Date: 7/29/2013 **Submitted By:** THE SOURCE GROUP INC. (AUTH_RP)
Size : 13,598 KB
Title: SITE CLOSURE EVALUATION / DATA GAP WORK PLAN
Title Link: http://geotracker.waterboards.ca.gov/esi/uploads/geo_report/4640504360/SLT3S5601369.PDF
Type: OTHER WORKPLAN

Document Type: Site Documents **Submitted:**
Document Date: 7/2/2013 **Submitted By:** DEAN THOMAS (REGULATOR)
Size :
Title: COMMENT RESPONSES, 1Q13 SEMIANNUAL REPORT
Title Link: http://geotracker.waterboards.ca.gov/view_documents?global_id=SLT3S5601369&document_id=5775929
Type: CORRESPONDENCE

Document Type: Monitoring Reports **Submitted:**
Document Date: 5/7/2013 **Submitted By:** THE SOURCE GROUP INC. (AUTH_RP)
Size : 7,753 KB
Title: FIRST QUARTER 2013 SEMI-ANNUAL GROUNDWATER MONITORING AND SAMPLING REPORT
Title Link: http://geotracker.waterboards.ca.gov/esi/uploads/geo_report/3562213957/SLT3S5601369.PDF
Type: MONITORING REPORT - SEMI-ANNUALLY

Document Type: Site Documents **Submitted:**
Document Date: 4/30/2013 **Submitted By:** DEAN THOMAS (REGULATOR)
Size :
Title: Q1 2013 GROUNDWATER MONITORING REPORT EXTENSION REQUEST
Title Link: http://geotracker.waterboards.ca.gov/view_documents?global_id=SLT3S5601369&enforcement_id=6168163
Type: STAFF LETTER

Document Type: Monitoring Reports **Submitted:**
Document Date: 11/26/2012 **Submitted By:** THE SOURCE GROUP INC. (AUTH_RP)
Size : 5,206 KB
Title: THIRD QUARTER 2012 SEMI-ANNUAL GROUNDWATER MONITORING AND WELL DESTRUCTION REPORT
Title Link: http://geotracker.waterboards.ca.gov/esi/uploads/geo_report/5491780102/SLT3S5601369.PDF
Type: MONITORING REPORT - SEMI-ANNUALLY

Document Type: Site Documents **Submitted:**
Document Date: 9/7/2012 **Submitted By:** (REGULATOR)
Size :
Title: ANNUAL ESTIMATE FOR CLEANUP OVERSIGHT
Title Link: http://geotracker.waterboards.ca.gov/view_documents?global_id=SLT3S5601369&enforcement_id=6138202
Type: COST RECOVERY AGREEMENT / N. OF REIMBURSEMENT

Document Type: Site Documents **Submitted:**
Document Date: 8/30/2012 **Submitted By:** THE SOURCE GROUP INC. (AUTH_RP)
Size : 255 KB
Title: MONTHLY STATUS REPORT - JULY 1991
Title Link: http://geotracker.waterboards.ca.gov/esi/uploads/geo_report/1344892382/SLT3S5601369.PDF
Type: STATUS / PROGRESS REPORTS

Document Type: Monitoring Reports **Submitted:**

Document Date: 8/2/2012* **Submitted By:** THE SOURCE GROUP INC. (AUTH_RP)
Size : 7,576 KB
Title: FOURTH QUARTER 2011/FIRST QUARTER 2012 SEMI-ANNUAL GROUNDWATER MONITORING AND WELL DESTRUCTION REPORT
Title Link: http://geotracker.waterboards.ca.gov/esi/uploads/geo_report/6785047411/SLT3S5601369.PDF
Type: MONITORING REPORT - SEMI-ANNUALLY

Document Type: Site Documents **Submitted:**
Document Date: 4/20/2012 **Submitted By:** (REGULATOR)
Size :
Title: REVISED MONITORING AND REPORTING PROGRAM R3-2008-0081
Title Link: http://geotracker.waterboards.ca.gov/view_documents?global_id=SLT3S5601369&enforcement_id=612110613267 MONITORING PROGRAM
Type:

Document Type: Site Documents **Submitted:**
Document Date: 4/11/2012 **Submitted By:** (REGULATOR)
Size :
Title: RESPONSE TO REVISED GROUNDWATER EXTRACTION AND TREATMENT SYSTEM SHUTDOWN CONFIRMATION (REBOUND TEST) AND SITE EVALUATION WORK PLAN
Title Link: http://geotracker.waterboards.ca.gov/view_documents?global_id=SLT3S5601369&enforcement_id=6121118
Type: STAFF LETTER

Document Type: Site Documents **Submitted:**
Document Date: 2/28/2012 **Submitted By:** THE SOURCE GROUP INC. (AUTH_RP)
Size : 17,481 KB
Title: RESPONSE TO COMMENTS LETTER, GROUNDWATER EXTRACTION AND TREATMENT SYSTEM REBOUND TEST WORK PLAN
Title Link: http://geotracker.waterboards.ca.gov/esi/uploads/geo_report/1388386547/SLT3S5601369.PDF
Type: OTHER REPORT / DOCUMENT

Document Type: Monitoring Reports **Submitted:**
Document Date: 2/17/2012 **Submitted By:** THE SOURCE GROUP INC. (AUTH_RP)
Size : 7,292 KB
Title: 2ND QUARTER 2010 MONITORING REPORT
Title Link: http://geotracker.waterboards.ca.gov/esi/uploads/geo_report/8534581005/SLT3S5601369.PDF
Type: MONITORING REPORT - QUARTERLY

Document Type: Site Documents **Submitted:**
Document Date: 1/10/2012 **Submitted By:** DEAN THOMAS (REGULATOR)
Size :
Title: STAFF RESPONSE TO DECEMBER 2011 WORK PLAN
Title Link: http://geotracker.waterboards.ca.gov/view_documents?global_id=SLT3S5601369&enforcement_id=6113533
Type: STAFF LETTER

Document Type: Site Documents **Submitted:**
Document Date: 12/9/2011 **Submitted By:** THE SOURCE GROUP INC. (AUTH_RP)
Size : 5,565 KB
Title: GROUNDWATER EXTRACTION AND TREATMENT SYSTEM SHUTDOWN CONFIRMATION AND SITE EVALUATION WORK PLAN
Title Link: http://geotracker.waterboards.ca.gov/esi/uploads/geo_report/1025237977/SLT3S5601369.PDF
Type: OTHER WORKPLAN

Document Type: Monitoring Reports **Submitted:**
Document Date: 10/26/2011 **Submitted By:** THE SOURCE GROUP INC. (AUTH_RP)
Size : 66 KB
Title: GROUNDWATER MONITORING REPORT, THIRD QUARTER 2011
Title Link: http://geotracker.waterboards.ca.gov/esi/uploads/geo_report/2354825615/SLT3S5601369.PDF
Type: MONITORING REPORT - SEMI-ANNUALLY

Document Type: Monitoring Reports **Submitted:**
Document Date: 4/20/2011 **Submitted By:** DAVID DUNBAR (AUTH_RP)
Size : 5,014 KB
Title: FIRST QUARTER 2011 MONITORING REPORT
Title Link: http://geotracker.waterboards.ca.gov/esi/uploads/geo_report/5786900341/SLT3S5601369.PDF
Type: MONITORING REPORT - QUARTERLY

Document Type: Monitoring Reports **Submitted:**
Document Date: 3/9/2011* **Submitted By:** DAVID DUNBAR (AUTH_RP)
Size : 5,063 KB

Title: FOURTH QUARTER 2010 MONITORING REPORT
Title Link: http://geotracker.waterboards.ca.gov/esi/uploads/geo_report/2756722986/SLT3S5601369.PDF
Type: MONITORING REPORT - QUARTERLY

Document Type: Monitoring Reports **Submitted:**
Document Date: 10/27/2010 **Submitted By:** DAVID DUNBAR (AUTH_RP)
Size : 7,458 KB
Title: THIRD QUARTER 2010 MONITORING REPORT
Title Link: http://geotracker.waterboards.ca.gov/esi/uploads/geo_report/6786645472/SLT3S5601369.PDF
Type: MONITORING REPORT - QUARTERLY

Document Type: Site Documents **Submitted:**
Document Date: 8/2/2010 **Submitted By:** (REGULATOR)
Size :
Title: COST RECOVERY 2010-2011
Title Link: http://geotracker.waterboards.ca.gov/view_documents?global_id=SLT3S5601369&enforcement_id=6059702
Type: COST RECOVERY AGREEMENT / N. OF REIMBURSEMENT

Document Type: Monitoring Reports **Submitted:**
Document Date: 4/20/2010 **Submitted By:** NAOMI HENNEFELD (REGULATOR)
Size : 3,729 KB
Title: 1Q2010 MONITORING REPORT - 1Q2010_MR_20APRIL2010
Title Link: http://geotracker.waterboards.ca.gov/regulators/deliverable_documents/7263000965/2010%2D04%2D20%201Q2010%20Monitoring%20Report%2Epdf
Type: MONITORING REPORT - QUARTERLY

Document Type: Monitoring Reports **Submitted:**
Document Date: 1/20/2010 **Submitted By:** NAOMI HENNEFELD (REGULATOR)
Size : 3,810 KB
Title: 4Q2009 MONITORING REPORT - 4Q2009_MR_20JAN2010
Title Link: http://geotracker.waterboards.ca.gov/regulators/deliverable_documents/9093855917/2010%2D01%2D20%204Q2009%20Monitoring%20Report%2Epdf
Type: MONITORING REPORT - QUARTERLY

Document Type: Monitoring Reports **Submitted:**
Document Date: 10/26/2009 **Submitted By:** NAOMI HENNEFELD (REGULATOR)
Size : 2,890 KB
Title: 3Q2009 MONITORING REPORT - 3Q2009_MR_26OCT2009
Title Link: http://geotracker.waterboards.ca.gov/regulators/deliverable_documents/3148467123/2009%2D10%2D26%203Q2009%20Monitoring%20Report%2Epdf
Type: MONITORING REPORT - QUARTERLY

Document Type: Monitoring Reports **Submitted:**
Document Date: 8/25/2009 **Submitted By:** DAVID DUNBAR (AUTH_RP)
Size : 2,366 KB
Title: FIRST QUARTER 2009 MONITORING REPORT
Title Link: http://geotracker.waterboards.ca.gov/esi/uploads/geo_report/8487679898/SLT3S5601369.PDF
Type: MONITORING REPORT - QUARTERLY

Document Type: Monitoring Reports **Submitted:**
Document Date: 7/20/2009 **Submitted By:** DAVID DUNBAR (AUTH_RP)
Size : 2,017 KB
Title: SECOND QUARTER 2009 MONITORING REPORT
Title Link: http://geotracker.waterboards.ca.gov/esi/uploads/geo_report/3204714119/SLT3S5601369.PDF
Type: MONITORING REPORT - QUARTERLY

Document Type: Monitoring Reports **Submitted:**
Document Date: 2/2/2009 **Submitted By:** DAVID DUNBAR (AUTH_RP)
Size : 2,167 KB
Title: JOLEEN WAY FOURTH QUARTER 2008 GROUNDATER MONITORING REPORT
Title Link: http://geotracker.waterboards.ca.gov/esi/uploads/geo_report/9030251622/SLT3S5601369.PDF
Type: MONITORING REPORT - QUARTERLY

Document Type: Monitoring Reports **Submitted:**
Document Date: 10/20/2008 **Submitted By:** DAVID DUNBAR (AUTH_RP)
Size : 1,973 KB
Title: JOLEEN WAY THIRD QUARTER 2008 GROUNDWATER MONITORING REPORT
Title Link: http://geotracker.waterboards.ca.gov/esi/uploads/geo_report/8999627232/SLT3S5601369.PDF
Type: MONITORING REPORT - QUARTERLY

Document Type: Monitoring Reports **Submitted:**
Document Date: 7/21/2008 **Submitted By:** DAVID DUNBAR (AUTH_RP)
Size : 2,938 KB
Title: SECOND QUARTER 2008 GROUNDWATER MONITORING REPORT
Title Link: http://geotracker.waterboards.ca.gov/esi/uploads/geo_report/5781849741/SLT3S5601369.PDF
Type: MONITORING REPORT - QUARTERLY

Document Type: Site Documents **Submitted:**
Document Date: 5/23/2008 **Submitted By:** DAVID DUNBAR (AUTH_RP)
Size : 88 KB
Title: WELL MW-3R REPLACEMENT REPORT LETTER MAY-23-2008
Title Link: http://geotracker.waterboards.ca.gov/esi/uploads/geo_report/3506855845/SLT3S5601369.PDF
Type: CORRESPONDENCE

Document Type: Site Documents **Submitted:**
Document Date: 5/23/2008 **Submitted By:** DAVID DUNBAR (AUTH_RP)
Size : 3,949 KB
Title: GROUNDWATER TREATMENT SYSTEM UPDATE MAY-23-2008
Title Link: http://geotracker.waterboards.ca.gov/esi/uploads/geo_report/9917790293/SLT3S5601369.PDF
Type: OTHER REPORT / DOCUMENT

Document Type: Site Documents **Submitted:**
Document Date: 5/23/2008 **Submitted By:** DAVID DUNBAR (AUTH_RP)
Size : 95 KB
Title: BIOREMEDIATION PROGRAM CORRECTIVE ACTION PLAN LETTER MAY-23-2008
Title Link: http://geotracker.waterboards.ca.gov/esi/uploads/geo_report/6106646478/SLT3S5601369.PDF
Type: CORRESPONDENCE

Document Type: Monitoring Reports **Submitted:**
Document Date: 4/20/2008 **Submitted By:** NAOMI HENNEFELD (REGULATOR)
Size : 9,416 KB
Title: 1Q2008 MONITORING REPORT - 1Q2008_MR_20APRIL2008
Title Link: http://geotracker.waterboards.ca.gov/regulators/deliverable_documents/8703033924/2008%2D04%2D20%201Q2008%20Monitoring%20Report%2Epdf
Type: MONITORING REPORT - QUARTERLY

Document Type: Site Documents **Submitted:**
Document Date: 3/12/2008 **Submitted By:** DEAN THOMAS (REGULATOR)
Size :
Title: BIOREMEDIATION PLAN RESPONSE LETTER
Title Link: http://geotracker.waterboards.ca.gov/view_documents?global_id=SLT3S5601369&enforcement_id=6107649
Type: STAFF LETTER

Document Type: Monitoring Reports **Submitted:**
Document Date: 1/23/2008 **Submitted By:** NAOMI HENNEFELD (REGULATOR)
Size : 3,408 KB
Title: 4Q2007 MONITORING REPORT - 4Q2007_MR_23JAN2008
Title Link: http://geotracker.waterboards.ca.gov/regulators/deliverable_documents/8177437901/2008%2D01%2D23%204Q2007%20Monitoring%20Report%2Epdf
Type: MONITORING REPORT - QUARTERLY

Document Type: Monitoring Reports **Submitted:**
Document Date: 11/1/2007 **Submitted By:** NAOMI HENNEFELD (REGULATOR)
Size : 3,920 KB
Title: 3Q2007 MONITORING REPORT - 3Q2007_MR_1NOVEMBER2007
Title Link: http://geotracker.waterboards.ca.gov/regulators/deliverable_documents/2618926107/2007%2D11%2D01%203Q2007%20Monitoring%20Report%2Epdf
Type: MONITORING REPORT - QUARTERLY

Document Type: Monitoring Reports **Submitted:**
Document Date: 7/23/2007 **Submitted By:** NAOMI HENNEFELD (REGULATOR)
Size : 2,453 KB
Title: 2Q2007 MONITORING REPORT - 2Q2007_MR_23JULY2007
Title Link: http://geotracker.waterboards.ca.gov/regulators/deliverable_documents/8820132195/2007%2D07%2D23%202Q2007%20Monitoring%20Report%2Epdf
Type: MONITORING REPORT - QUARTERLY

Document Type: Monitoring Reports **Submitted:**

Document Date: 4/20/2007 **Submitted By:** NAOMI HENNEFELD (REGULATOR)
Size : 10,034 KB
Title: 1Q2007 MONITORING REPORT - 1Q2007_MR_20APRIL2007
Title Link: http://geotracker.waterboards.ca.gov/regulators/deliverable_documents/8910246908/2007%2D04%2D20%201Q2007%20Monitoring%20Report%2Epdf
Type: MONITORING REPORT - QUARTERLY

Document Type: Monitoring Reports **Submitted:**
Document Date: 1/22/2007 **Submitted By:** NAOMI HENNEFELD (REGULATOR)
Size : 1,544 KB
Title: 4Q2006 MONITORING REPORT - 4Q2006_MR_22JAN2007
Title Link: http://geotracker.waterboards.ca.gov/regulators/deliverable_documents/3858830332/2007%2D01%2D22%204Q2006%20Monitoring%20Report%2Epdf
Type: MONITORING REPORT - QUARTERLY

Document Type: Site Documents **Submitted:**
Document Date: 11/14/2006 **Submitted By:** NAOMI HENNEFELD (REGULATOR)
Size :
Title: REQUEST TO EXPAND BIOREMEDIATION PROGRAM
Title Link: http://geotracker.waterboards.ca.gov/view_documents?global_id=SLT3S5601369&document_id=5956946
Type: CORRESPONDENCE

Document Type: Monitoring Reports **Submitted:**
Document Date: 10/20/2006 **Submitted By:** NAOMI HENNEFELD (REGULATOR)
Size : 991 KB
Title: 3Q2006 MONITORING REPORT W APPS A & C - 3Q2006_MR_TEXT-APPA-APPC_20OCT2006
Title Link: http://geotracker.waterboards.ca.gov/regulators/deliverable_documents/3387667596/2006%2D10%2D20%203Q2006%20Monitoring%20Report%20w%20Apps%20A%20%26%20C%2Epdf
Type: MONITORING REPORT - QUARTERLY

Document Type: Monitoring Reports **Submitted:**
Document Date: 7/20/2006 **Submitted By:** NAOMI HENNEFELD (REGULATOR)
Size : 2,301 KB
Title: 2Q2006 MONITORING REPORT W APPS A & C - 2Q2006_MR_20JULY2006
Title Link: http://geotracker.waterboards.ca.gov/regulators/deliverable_documents/4662212550/2006%2D07%2D20%202Q2006%20Monitoring%20Report%20w%20Apps%20A%20%26%20C%2Epdf
Type: MONITORING REPORT - QUARTERLY

Document Type: Site Documents **Submitted:**
Document Date: 5/16/2006 **Submitted By:** DEAN THOMAS (REGULATOR)
Size :
Title: ROSE GARDEN DEVELOPMENT RESPONSE LETTER
Title Link: http://geotracker.waterboards.ca.gov/view_documents?global_id=SLT3S5601369&enforcement_id=6113536
Type: STAFF LETTER

Document Type: Monitoring Reports **Submitted:**
Document Date: 4/20/2006 **Submitted By:** NAOMI HENNEFELD (REGULATOR)
Size : 1,166 KB
Title: 1Q2006 MONITORING REPORT - 1Q2006_MR_20APRIL2006
Title Link: http://geotracker.waterboards.ca.gov/regulators/deliverable_documents/9261672079/2006%2D04%2D20%201Q2006%20Monitoring%20Report%2Epdf
Type: MONITORING REPORT - QUARTERLY

Document Type: Monitoring Reports **Submitted:**
Document Date: 1/24/2006 **Submitted By:** NAOMI HENNEFELD (REGULATOR)
Size : 5,543 KB
Title: 4Q2005 MONITORING REPORT - 4Q2005_MR_24JAN2006
Title Link: http://geotracker.waterboards.ca.gov/regulators/deliverable_documents/8158748805/2006%2D01%2D24%204Q2005%20Monitoring%20Report%2Epdf
Type: MONITORING REPORT - QUARTERLY

Document Type: Monitoring Reports **Submitted:**
Document Date: 10/31/2005 **Submitted By:** DAVID DUNBAR (AUTH_RP)
Size : 7,103 KB
Title: THIRD QUARTER 2005 GROUNDWATER MONITORING REPORT
Title Link: http://geotracker.waterboards.ca.gov/esi/uploads/geo_report/9575208365/SLT3S5601369.PDF
Type: MONITORING REPORT - QUARTERLY

Document Type: Monitoring Reports **Submitted:**

Document Date: 8/8/2005 **Submitted By:** NAOMI HENNEFELD (REGULATOR)
Size : 6,922 KB
Title: 2Q2005 MONITORING REPORT - 2Q2005_MR_8AUG2005
Title Link: http://geotracker.waterboards.ca.gov/regulators/deliverable_documents/7243088245/2005%2D08%2D08%202Q2005%20Monitoring%20Report%2Epdf
Type: MONITORING REPORT - QUARTERLY

Document Type: Monitoring Reports **Submitted:**
Document Date: 4/26/2005 **Submitted By:** NAOMI HENNEFELD (REGULATOR)
Size : 11,730 KB
Title: 1Q2005 MONITORING REPORT - 1Q2005_MR_22APRIL2005
Title Link: http://geotracker.waterboards.ca.gov/regulators/deliverable_documents/1308960437/2005%2D04%2D22%201Q2005%20Monitoring%20Report%2Epdf
Type: MONITORING REPORT - QUARTERLY

Document Type: Monitoring Reports **Submitted:**
Document Date: 1/24/2005 **Submitted By:** NAOMI HENNEFELD (REGULATOR)
Size : 6,491 KB
Title: 4Q2004 MONITORING REPORT - 4Q2004_MR_24JAN2005
Title Link: http://geotracker.waterboards.ca.gov/regulators/deliverable_documents/9017912924/2005%2D01%2D24%204Q2004%20Monitoring%20Report%2Epdf
Type: MONITORING REPORT - QUARTERLY

Document Type: Monitoring Reports **Submitted:**
Document Date: 10/20/2004 **Submitted By:** NAOMI HENNEFELD (REGULATOR)
Size : 8,396 KB
Title: 3Q2004 MONITORING REPORT - 3Q2004_MR_20OCT2004
Title Link: http://geotracker.waterboards.ca.gov/regulators/deliverable_documents/7362514674/2004%2D10%2D20%203Q2004%20Monitoring%20Report%2Epdf
Type: MONITORING REPORT - QUARTERLY

Document Type: Monitoring Reports **Submitted:**
Document Date: 7/21/2004 **Submitted By:** NAOMI HENNEFELD (REGULATOR)
Size : 9,298 KB
Title: 2Q2004 MONITORING REPORT - 2Q2004_MR_20JULY2004
Title Link: http://geotracker.waterboards.ca.gov/regulators/deliverable_documents/3540679037/2004%2D07%2D20%202Q2004%20Monitoring%20Report%2Epdf
Type: MONITORING REPORT - QUARTERLY

Document Type: Site Documents **Submitted:**
Document Date: 6/10/2004 **Submitted By:** NAOMI HENNEFELD (REGULATOR)
Size :
Title: PROPOSED MODIFICATIONS TO MRP NO. 97-112
Title Link: http://geotracker.waterboards.ca.gov/view_documents?global_id=SLT3S5601369&document_id=5957151
Type: CORRESPONDENCE

Document Type: Monitoring Reports **Submitted:**
Document Date: 4/27/2004 **Submitted By:** NAOMI HENNEFELD (REGULATOR)
Size : 12,672 KB
Title: 1Q2004 MONITORING REPORT - 1Q2004_MR_26APRIL2004
Title Link: http://geotracker.waterboards.ca.gov/regulators/deliverable_documents/8762010872/2004%2D04%2D26%201Q2004%20Monitoring%20Report%2Epdf
Type: MONITORING REPORT - QUARTERLY

Document Type: Site Documents **Submitted:**
Document Date: 1/20/2004 **Submitted By:** NAOMI HENNEFELD (REGULATOR)
Size :
Title: SMALL PIPELINE LEAK REPAIR
Title Link: http://geotracker.waterboards.ca.gov/view_documents?global_id=SLT3S5601369&document_id=5956941
Type: OTHER REPORT / DOCUMENT

Document Type: Monitoring Reports **Submitted:**
Document Date: 1/20/2004 **Submitted By:** NAOMI HENNEFELD (REGULATOR)
Size : 9,213 KB
Title: 4Q2003 MONITORING REPORT - 4Q2003_MR_20JAN2004
Title Link: http://geotracker.waterboards.ca.gov/regulators/deliverable_documents/2873001575/2004%2D01%2D20%204Q2003%20Monitoring%20Report%2Epdf
Type: MONITORING REPORT - QUARTERLY

Document Type: Monitoring Reports **Submitted:**
Document Date: 10/21/2003 **Submitted By:** NAOMI HENNEFELD (REGULATOR)
Size : 9,964 KB
Title: 3Q2003 MONITORING REPORT - 3Q2003_MR_20OCT2003
Title Link: http://geotracker.waterboards.ca.gov/regulators/deliverable_documents/8689381480/2003%2D10%2D20%203Q2003%20Monitoring%20Report%2Epdf
Type: MONITORING REPORT - QUARTERLY

Document Type: Monitoring Reports **Submitted:**
Document Date: 7/23/2003 **Submitted By:** NAOMI HENNEFELD (REGULATOR)
Size : 8,827 KB
Title: 2Q2003 MONITORING REPORT - 2Q2003_MR_21JULY2003
Title Link: http://geotracker.waterboards.ca.gov/regulators/deliverable_documents/1806858897/2003%2D07%2D21%202Q2003%20Monitoring%20Report%2Epdf
Type: MONITORING REPORT - QUARTERLY

Document Type: Site Documents **Submitted:**
Document Date: 6/6/2003 **Submitted By:** NAOMI HENNEFELD (REGULATOR)
Size :
Title: PHASE II PILOT STUDY UPDATE
Title Link: http://geotracker.waterboards.ca.gov/view_documents?global_id=SLT3S5601369&document_id=5956938
Type: PILOT STUDY/ TREATABILITY REPORT

Document Type: Monitoring Reports **Submitted:**
Document Date: 4/22/2003 **Submitted By:** NAOMI HENNEFELD (REGULATOR)
Size : 12,604 KB
Title: 1Q2003 MONITORING REPORT - 1Q2003_MR_21APRIL2003
Title Link: http://geotracker.waterboards.ca.gov/regulators/deliverable_documents/2155577719/2003%2D04%2D21%201Q2003%20Monitoring%20Report%2Epdf
Type: MONITORING REPORT - QUARTERLY

Document Type: Monitoring Reports **Submitted:**
Document Date: 1/24/2003 **Submitted By:** NAOMI HENNEFELD (REGULATOR)
Size : 11,390 KB
Title: 4Q2002 MONITORING REPORT - 4Q2002_MR_19JAN2003
Title Link: http://geotracker.waterboards.ca.gov/regulators/deliverable_documents/7060852527/2003%2D01%2D19%204Q2002%20Monitoring%20Report%2Epdf
Type: MONITORING REPORT - QUARTERLY

Document Type: Site Documents **Submitted:**
Document Date: 11/19/2002 **Submitted By:** NAOMI HENNEFELD (REGULATOR)
Size :
Title: EVALUATION REPORT, BROMIDE TRACER TEST
Title Link: http://geotracker.waterboards.ca.gov/view_documents?global_id=SLT3S5601369&document_id=5956936
Type: OTHER REPORT / DOCUMENT

Document Type: Monitoring Reports **Submitted:**
Document Date: 10/22/2002 **Submitted By:** NAOMI HENNEFELD (REGULATOR)
Size : 13,837 KB
Title: 3Q2002 MONITORING REPORT - 3Q2002_MR_21OCT2002
Title Link: http://geotracker.waterboards.ca.gov/regulators/deliverable_documents/3802307605/2002%2D10%2D21%203Q2002%20Monitoring%20Report%2Epdf
Type: MONITORING REPORT - QUARTERLY

Document Type: Site Documents **Submitted:**
Document Date: 10/21/2002 **Submitted By:** NAOMI HENNEFELD (REGULATOR)
Size :
Title: PROPOSED MODIFICATIONS TO MRP NO. 97-112
Title Link: http://geotracker.waterboards.ca.gov/view_documents?global_id=SLT3S5601369&document_id=5956935
Type: CORRESPONDENCE

Document Type: Monitoring Reports **Submitted:**
Document Date: 7/24/2002 **Submitted By:** NAOMI HENNEFELD (REGULATOR)
Size : 10,177 KB
Title: 2Q2002 MONITORING REPORT - 2Q2002_MR_21JULY2002
Title Link: http://geotracker.waterboards.ca.gov/regulators/deliverable_documents/8083405017/2002%2D07%2D21%202Q2002%20Monitoring%20Report%2Epdf
Type: MONITORING REPORT - QUARTERLY

Document Type: Monitoring Reports **Submitted:**
Document Date: 4/23/2002 **Submitted By:** NAOMI HENNEFELD (REGULATOR)
Size : 13,096 KB
Title: 1Q2002 MONITORING REPORT - 1Q2002_MR_21APRIL2002
Title Link: http://geotracker.waterboards.ca.gov/regulators/deliverable_documents/1551483631/2002%2D04%2D21%201Q2002%20Monitoring%20Report%2Epdf
Type: MONITORING REPORT - QUARTERLY

Document Type: Site Documents **Submitted:**
Document Date: 1/29/2002 **Submitted By:** NAOMI HENNEFELD (REGULATOR)
Size :
Title: PROPOSED IN-SITU BIOREMEDIATION PROGRAM
Title Link: http://geotracker.waterboards.ca.gov/view_documents?global_id=SLT3S5601369&document_id=5955967
Type: PILOT STUDY / TREATABILITY WORKPLAN

Document Type: Site Documents **Submitted:**
Document Date: 6/26/2000 **Submitted By:** NAOMI HENNEFELD (REGULATOR)
Size :
Title: REVISIONS TO TREATMENT SYSTEM MRP
Title Link: http://geotracker.waterboards.ca.gov/view_documents?global_id=SLT3S5601369&document_id=5955965
Type: CORRESPONDENCE

Document Type: Site Documents **Submitted:**
Document Date: 6/26/2000 **Submitted By:** NAOMI HENNEFELD (REGULATOR)
Size :
Title: SCVWD: COMMENTS ON DUNBAR PROPOSAL TO IMPLEMENT IN-SITU BIODEGRADATION
Title Link: http://geotracker.waterboards.ca.gov/view_documents?global_id=SLT3S5601369&document_id=5955966
Type: CORRESPONDENCE

Document Type: Site Documents **Submitted:**
Document Date: 6/19/2000 **Submitted By:** NAOMI HENNEFELD (REGULATOR)
Size :
Title: DUNBAR LETTER RE GROUNDWATER AND SOIL INVESTIGATION RESULTS
Title Link: http://geotracker.waterboards.ca.gov/view_documents?global_id=SLT3S5601369&document_id=5955964
Type: SOIL AND WATER INVESTIGATION REPORT

Document Type: Site Documents **Submitted:**
Document Date: 5/16/2000 **Submitted By:** NAOMI HENNEFELD (REGULATOR)
Size :
Title: PROPOSED IN-SITU BIODEGRADATION PROGRAM
Title Link: http://geotracker.waterboards.ca.gov/view_documents?global_id=SLT3S5601369&document_id=5955963
Type: PROPOSED PLAN

Document Type: Site Documents **Submitted:**
Document Date: 5/12/1999 **Submitted By:** THE SOURCE GROUP INC. (AUTH_RP)
Size : 762 KB
Title: PILOT TESTS OF IN-SITU OXIDATION OF TRICHLOROETHYLENE
Title Link: http://geotracker.waterboards.ca.gov/esi/uploads/geo_report/3729215264/SLT3S5601369.PDF
Type: PILOT STUDY/ TREATABILITY REPORT

Document Type: Monitoring Reports **Submitted:**
Document Date: 10/20/1997 **Submitted By:** THE SOURCE GROUP INC. (AUTH_RP)
Size : 4,202 KB
Title: THIRD QUARTER 1997 MONITORING REPORT
Title Link: http://geotracker.waterboards.ca.gov/esi/uploads/geo_report/3031966447/SLT3S5601369.PDF
Type: MONITORING REPORT - QUARTERLY

Document Type: Monitoring Reports **Submitted:**
Document Date: 7/25/1997 **Submitted By:** THE SOURCE GROUP INC. (AUTH_RP)
Size : 1,811 KB
Title: SECOND QUARTER 1997 MONITORING REPORT
Title Link: http://geotracker.waterboards.ca.gov/esi/uploads/geo_report/1593581438/SLT3S5601369.PDF
Type: MONITORING REPORT - QUARTERLY

Document Type: Monitoring Reports **Submitted:**
Document Date: 4/20/1997 **Submitted By:** THE SOURCE GROUP INC. (AUTH_RP)
Size : 7,443 KB
Title: FIRST QUARTER 1997 MONITORING REPORT
Title Link: http://geotracker.waterboards.ca.gov/esi/uploads/geo_report/8244321465/SLT3S5601369.PDF

Type: MONITORING REPORT - QUARTERLY

Document Type: Monitoring Reports **Submitted:**
Document Date: 1/22/1997 **Submitted By:** THE SOURCE GROUP INC. (AUTH_RP)
Size : 3,669 KB
Title: FOURTH QUARTER 1997 MONITORING REPORT
Title Link: http://geotracker.waterboards.ca.gov/esi/uploads/geo_report/9274322450/SLT3S5601369.PDF
Type: MONITORING REPORT - QUARTERLY

Document Type: Monitoring Reports **Submitted:**
Document Date: 1/20/1997 **Submitted By:** THE SOURCE GROUP INC. (AUTH_RP)
Size : 5,644 KB
Title: FOURTH QUARTER 1996 MONITORING REPORT
Title Link: http://geotracker.waterboards.ca.gov/esi/uploads/geo_report/4507856249/SLT3S5601369.PDF
Type: MONITORING REPORT - QUARTERLY

Document Type: Monitoring Reports **Submitted:**
Document Date: 8/12/1996 **Submitted By:** THE SOURCE GROUP INC. (AUTH_RP)
Size : 4,616 KB
Title: SECOND QUARTER REPORT
Title Link: http://geotracker.waterboards.ca.gov/esi/uploads/geo_report/2036756396/SLT3S5601369.PDF
Type: MONITORING REPORT - QUARTERLY

Document Type: Site Documents **Submitted:**
Document Date: 5/6/1996 **Submitted By:** NAOMI HENNEFELD (REGULATOR)
Size :
Title: SCVWD: JOLEEN WAY ASSOCIATES TREATED GROUNDWATER REINJECTION/RECHARGE PROJECT
Title Link: http://geotracker.waterboards.ca.gov/view_documents?global_id=SLT3S5601369&document_id=5955819
Type: OTHER REPORT / DOCUMENT

Document Type: Monitoring Reports **Submitted:**
Document Date: 4/20/1996 **Submitted By:** THE SOURCE GROUP INC. (AUTH_RP)
Size : 5,206 KB
Title: FIRST QUARTERLY AND ANNUAL REPORT 1996 GROUNDWATER AND VAPOR EXTRACTION SYSTEMS
Title Link: http://geotracker.waterboards.ca.gov/esi/uploads/geo_report/9533292412/SLT3S5601369.PDF
Type: MONITORING REPORT - QUARTERLY

Document Type: Monitoring Reports **Submitted:**
Document Date: 10/20/1995 **Submitted By:** THE SOURCE GROUP INC. (AUTH_RP)
Size : 7,000 KB
Title: THIRD QUARTERLY AND ANNUAL REPORT 1995 GROUNDWATER AND VAPOR EXTRACTION SYSTEMS
Title Link: http://geotracker.waterboards.ca.gov/esi/uploads/geo_report/7045148730/SLT3S5601369.PDF
Type: MONITORING REPORT - QUARTERLY

Document Type: Site Documents **Submitted:**
Document Date: 8/2/1995 **Submitted By:** NAOMI HENNEFELD (REGULATOR)
Size :
Title: INSTALLATION OF MW-19, MW-20, & MW-B5
Title Link: http://geotracker.waterboards.ca.gov/view_documents?global_id=SLT3S5601369&document_id=5955816
Type: WELL INSTALLATION REPORT

Document Type: Monitoring Reports **Submitted:**
Document Date: 7/20/1995 **Submitted By:** THE SOURCE GROUP INC. (AUTH_RP)
Size : 6,009 KB
Title: SECOND QUARTERLY REPORT-1995 GROUNDWATER AND VAPOR EXTRACTION SYSTEMS
Title Link: http://geotracker.waterboards.ca.gov/esi/uploads/geo_report/9839810967/SLT3S5601369.PDF
Type: MONITORING REPORT - QUARTERLY

Document Type: Monitoring Reports **Submitted:**
Document Date: 4/20/1995 **Submitted By:** THE SOURCE GROUP INC. (AUTH_RP)
Size : 6,661 KB
Title: FIRST QUARTERLY AND ANNUAL REPORT 1995 GROUNDWATER AND VAPOR EXTRACTION SYSTEMS
Title Link: http://geotracker.waterboards.ca.gov/esi/uploads/geo_report/5961774468/SLT3S5601369.PDF
Type: MONITORING REPORT - OTHER

Document Type: Site Documents **Submitted:**
Document Date: 3/13/1995 **Submitted By:** NAOMI HENNEFELD (REGULATOR)
Size :
Title: ANNUAL OPERATING REPORT: GROUNDWATER & VAPOR EXTRACTION SYSTEMS

Title Link: http://geotracker.waterboards.ca.gov/view_documents?global_id=SLT3S5601369&document_id=5955815
Type: NPDES / WDR REPORTS

Document Type: Site Documents **Submitted:**
Document Date: 2/23/1995 **Submitted By:** NAOMI HENNEFELD (REGULATOR)
Size :
Title: INSTALLATION OF HEATED AIR INJECTION WELLS & ADDITIONAL VAPOR EXTRACTION WELLS
Title Link: http://geotracker.waterboards.ca.gov/view_documents?global_id=SLT3S5601369&document_id=5955813
Type: WELL INSTALLATION REPORT

Document Type: Monitoring Reports **Submitted:**
Document Date: 1/20/1995 **Submitted By:** THE SOURCE GROUP INC. (AUTH_RP)
Size : 7,727 KB
Title: QUARTERLY MONITORING REPORT, OCTOBER 1 THROUGH DECEMBER 31 1994, WITH SUMMARY OF ACTIVITIES FOR 1994
Title Link: http://geotracker.waterboards.ca.gov/esi/uploads/geo_report/3926548063/SLT3S5601369.PDF
Type: MONITORING REPORT - QUARTERLY

Document Type: Monitoring Reports **Submitted:**
Document Date: 1/20/1995 **Submitted By:** THE SOURCE GROUP INC. (AUTH_RP)
Size : 5,037 KB
Title: FOURTH QUARTER AND ANNUAL REPORT 1995 GROUNDWATER AND VAPOR EXTRACTION SYSTEMS
Title Link: http://geotracker.waterboards.ca.gov/esi/uploads/geo_report/4829716503/SLT3S5601369.PDF
Type: MONITORING REPORT - OTHER

Document Type: Monitoring Reports **Submitted:**
Document Date: 10/17/1994 **Submitted By:** THE SOURCE GROUP INC. (AUTH_RP)
Size : 5,929 KB
Title: QUARTERLY MONITORING REPORT, JULY 1 THROUGH SEPTEMBER 30
Title Link: http://geotracker.waterboards.ca.gov/esi/uploads/geo_report/4107665300/SLT3S5601369.PDF
Type: MONITORING REPORT - QUARTERLY

Document Type: Site Documents **Submitted:**
Document Date: 9/7/1994 **Submitted By:** NAOMI HENNEFELD (REGULATOR)
Size :
Title: OPERATION & MAINTENANCE PLAN FOR VAPOR & GROUNDWATER EXTRACTION, TREATMENT, & DISCHARGE
Title Link: http://geotracker.waterboards.ca.gov/view_documents?global_id=SLT3S5601369&document_id=5955811
Type: OTHER REPORT / DOCUMENT

Document Type: Site Documents **Submitted:**
Document Date: 8/5/1994 **Submitted By:** THE SOURCE GROUP INC. (AUTH_RP)
Size : 1,723 KB
Title: FINAL REMEDIATION PLAN
Title Link: http://geotracker.waterboards.ca.gov/esi/uploads/geo_report/2918698906/SLT3S5601369.PDF
Type: REMEDIAL INVESTIGATION REPORT

Document Type: Monitoring Reports **Submitted:**
Document Date: 7/20/1994 **Submitted By:** THE SOURCE GROUP INC. (AUTH_RP)
Size : 6,536 KB
Title: QUARTERLY MONITORING REPORT, APRIL 1 THROUGH JUNE 30
Title Link: http://geotracker.waterboards.ca.gov/esi/uploads/geo_report/7601866960/SLT3S5601369.PDF
Type: MONITORING REPORT - QUARTERLY

Document Type: Site Documents **Submitted:**
Document Date: 6/21/1994 **Submitted By:** NAOMI HENNEFELD (REGULATOR)
Size :
Title: INSTALLATION OF MW-15, HIGASHI PROPERTY
Title Link: http://geotracker.waterboards.ca.gov/view_documents?global_id=SLT3S5601369&document_id=5955808
Type: WELL INSTALLATION REPORT

Document Type: Site Documents **Submitted:**
Document Date: 6/21/1994 **Submitted By:** NAOMI HENNEFELD (REGULATOR)
Size :
Title: INSTALLATION OF MW-16 & MW-17
Title Link: http://geotracker.waterboards.ca.gov/view_documents?global_id=SLT3S5601369&document_id=5955810
Type: WELL INSTALLATION REPORT

Document Type: Monitoring Reports **Submitted:**

Document Date: 4/20/1994 **Submitted By:** THE SOURCE GROUP INC. (AUTH_RP)
Size : 4,674 KB
Title: QUARTERLY MONITORING REPORT, JANUARY 1 THROUGH MARCH 31
Title Link: http://geotracker.waterboards.ca.gov/esi/uploads/geo_report/5174712419/SLT3S5601369.PDF
Type: MONITORING REPORT - QUARTERLY

Document Type: Site Documents **Submitted:**
Document Date: 4/14/1994 **Submitted By:** NAOMI HENNEFELD (REGULATOR)
Size :
Title: NORTH-SOUTH CROSS SECTION FOR JOLEEN WAY PROJECT AREA
Title Link: http://geotracker.waterboards.ca.gov/view_documents?global_id=SLT3S5601369&document_id=5955807
Type: OTHER REPORT / DOCUMENT

Document Type: Site Documents **Submitted:**
Document Date: 3/11/1994 **Submitted By:** NAOMI HENNEFELD (REGULATOR)
Size :
Title: WORKPLAN FOR THE DELINEATION OF SOIL AND GROUNDWATER DEGRADATION
Title Link: http://geotracker.waterboards.ca.gov/view_documents?global_id=SLT3S5601369&document_id=5955806
Type: OTHER WORKPLAN

Document Type: Monitoring Reports **Submitted:**
Document Date: 1/20/1994 **Submitted By:** THE SOURCE GROUP INC. (AUTH_RP)
Size : 7,316 KB
Title: QUARTERLY MONITORING REPORT, OCTOBER 1 THROUGH DECEMBER 31
Title Link: http://geotracker.waterboards.ca.gov/esi/uploads/geo_report/3634815990/SLT3S5601369.PDF
Type: MONITORING REPORT - QUARTERLY

Document Type: Monitoring Reports **Submitted:**
Document Date: 10/15/1993 **Submitted By:** THE SOURCE GROUP INC. (AUTH_RP)
Size : 2,695 KB
Title: QUARTERLY MONITORING REPORT, JULY 1 THROUGH SEPTEMBER 30
Title Link: http://geotracker.waterboards.ca.gov/esi/uploads/geo_report/8748015642/SLT3S5601369.PDF
Type: MONITORING REPORT - QUARTERLY

Document Type: Site Documents **Submitted:**
Document Date: 9/7/1993 **Submitted By:** NAOMI HENNEFELD (REGULATOR)
Size :
Title: DRAFT PROJECT OVERVIEW: GROUNDWATER AND SOIL REMEDIATION PROGRAM
Title Link: http://geotracker.waterboards.ca.gov/view_documents?global_id=SLT3S5601369&document_id=5955805
Type: OTHER REPORT / DOCUMENT

Document Type: Site Documents **Submitted:**
Document Date: 8/24/1993 **Submitted By:** DEAN THOMAS (REGULATOR)
Size :
Title: CAO 93-37
Title Link: http://geotracker.waterboards.ca.gov/view_documents?global_id=SLT3S5601369&enforcement_id=6108103
Type: CLEAN-UP AND ABATEMENT ORDER

Document Type: Site Documents **Submitted:**
Document Date: 5/1/1990 **Submitted By:** THE SOURCE GROUP INC. (AUTH_RP)
Size : 11,222 KB
Title: GROUNDWATER INVESTIGATION AND SOIL VAPOR EXTRACTION REPORT
Title Link: http://geotracker.waterboards.ca.gov/esi/uploads/geo_report/7074223339/SLT3S5601369.PDF
Type: SITE INVESTIGATION

Document Type: Site Documents **Submitted:**
Document Date: 3/28/1989 **Submitted By:** THE SOURCE GROUP INC. (AUTH_RP)
Size : 13,115 KB
Title: SOIL REMEDIATION INVESTIGATION
Title Link: http://geotracker.waterboards.ca.gov/esi/uploads/geo_report/9923552751/SLT3S5601369.PDF
Type: REMEDIAL INVESTIGATION REPORT

Document Type: Site Documents **Submitted:**
Document Date: 10/19/1987 **Submitted By:** NAOMI HENNEFELD (REGULATOR)
Size :
Title: PHASE I INVESTIGATION REPORT
Title Link: http://geotracker.waterboards.ca.gov/view_documents?global_id=SLT3S5601369&document_id=5955804
Type: PHASE I ASSESSMENT REPORT

Document Type: Site Documents **Submitted:**
Document Date: 7/23/1987 **Submitted By:** THE SOURCE GROUP INC. (AUTH_RP)
Size : 334 KB
Title: PHASE I REMEDIAL INVESTIGATION
Title Link: http://geotracker.waterboards.ca.gov/esi/uploads/geo_report/3747480034/SLT3S5601369.PDF
Type: REMEDIAL INVESTIGATION REPORT

Document Type: Site Documents **Submitted:**
Document Date: 12/23/1986 **Submitted By:** THE SOURCE GROUP INC. (AUTH_RP)
Size : 9,508 KB
Title: SOIL AND GROUND WATER CONTAMINATION INVESTIGATION
Title Link: http://geotracker.waterboards.ca.gov/esi/uploads/geo_report/9671004533/SLT3S5601369.PDF
Type: SOIL AND WATER INVESTIGATION REPORT

Document Type: Site Documents **Submitted:**
Document Date: 8/1/1986 **Submitted By:** THE SOURCE GROUP INC. (AUTH_RP)
Size : 2,269 KB
Title: SOIL AND GROUND WATER CONTAMINATION INVESTIGATION
Title Link: http://geotracker.waterboards.ca.gov/esi/uploads/geo_report/2078414857/SLT3S5601369.PDF
Type: SOIL AND WATER INVESTIGATION REPORT

Cleanup Program Sites from GeoTracker Search - Site Maps(as of Jan 18, 2019)

Title: MW-8 (22-AUG-1987) (MW-8) **Submitted By:** THE SOURCE GROUP INC. (AUTH_RP)
Size : 260 KB **Submitted:** 7/18/2013*
Link: http://geotracker.waterboards.ca.gov/esi/uploads/geo_bore/5978364467/SLT3S5601369.PDF

Title: MW-B2 (31-OCT-1989) (MW-B2) **Submitted By:** THE SOURCE GROUP INC. (AUTH_RP)
Size : 422 KB **Submitted:** 7/18/2013*
Link: http://geotracker.waterboards.ca.gov/esi/uploads/geo_bore/5755257785/SLT3S5601369.PDF

Title: GEO_MAP **Submitted By:** GREG MCIVER (AUTH_RP)
Size : 217 KB **Submitted:** 11/14/2014*
Link: http://geotracker.waterboards.ca.gov/esi/uploads/geo_map/4210563421/SLT3S5601369.PDF

Title: GEO_MAP **Submitted By:** GREG MCIVER (AUTH_RP)
Size : 264 KB **Submitted:** 6/23/2016*
Link: http://geotracker.waterboards.ca.gov/esi/uploads/geo_map/7589315831/SLT3S5601369.PDF

Title: MW-11 (20-JAN-1993) (MW-11) **Submitted By:** THE SOURCE GROUP INC. (AUTH_RP)
Size : 200 KB **Submitted:** 7/18/2013*
Link: http://geotracker.waterboards.ca.gov/esi/uploads/geo_bore/6082047939/SLT3S5601369.PDF

Title: MW-5 (25-NOV-1986) (MW-5) **Submitted By:** THE SOURCE GROUP INC. (AUTH_RP)
Size : 353 KB **Submitted:** 7/18/2013*
Link: http://geotracker.waterboards.ca.gov/esi/uploads/geo_bore/1217904269/SLT3S5601369.PDF

Title: VE-3 (16-OCT-1989) (VE-3) **Submitted By:** THE SOURCE GROUP INC. (AUTH_RP)
Size : 115 KB **Submitted:** 7/18/2013*
Link: http://geotracker.waterboards.ca.gov/esi/uploads/geo_bore/5459535121/SLT3S5601369.PDF

Title: DATA GAP INVESTIGATION REPORT (SB-1) **Submitted By:** GREG MCIVER (AUTH_RP)
Size : 174 KB **Submitted:** 5/22/2014*
Link: http://geotracker.waterboards.ca.gov/esi/uploads/geo_bore/8758689224/SLT3S5601369.PDF

Title: MW-19 (12-JUN-1995) (MW-19) **Submitted By:** THE SOURCE GROUP INC. (AUTH_RP)
Size : 435 KB **Submitted:** 7/18/2013*
Link: http://geotracker.waterboards.ca.gov/esi/uploads/geo_bore/1066100358/SLT3S5601369.PDF

Title: MW-20 (12-JUN-1995) (MW-20) **Submitted By:** THE SOURCE GROUP INC. (AUTH_RP)
Size : 432 KB **Submitted:** 7/18/2013*
Link: http://geotracker.waterboards.ca.gov/esi/uploads/geo_bore/7573991298/SLT3S5601369.PDF

Title: VE-1 (20-JAN-1989) (VE-1) **Submitted By:** THE SOURCE GROUP INC. (AUTH_RP)
Size : 111 KB **Submitted:** 7/18/2013*
Link: http://geotracker.waterboards.ca.gov/esi/uploads/geo_bore/4100126147/SLT3S5601369.PDF

Title: GEO_MAP **Submitted By:** THE SOURCE GROUP INC. (AUTH_RP)

Size : 10,516 KB **Submitted:** 8/2/2013*
Link: http://geotracker.waterboards.ca.gov/esi/uploads/geo_map/7043351650/SLT3S5601369.PDF

Title: VE-2 (19-JAN-1989) (VE-2) **Submitted By:** THE SOURCE GROUP INC. (AUTH_RP)
Size : 221 KB **Submitted:** 7/18/2013*
Link: http://geotracker.waterboards.ca.gov/esi/uploads/geo_bore/1108727633/SLT3S5601369.PDF

Title: MW-12 (21-JAN-1993) (MW-12) **Submitted By:** THE SOURCE GROUP INC. (AUTH_RP)
Size : 235 KB **Submitted:** 7/18/2013*
Link: http://geotracker.waterboards.ca.gov/esi/uploads/geo_bore/2450929164/SLT3S5601369.PDF

Title: MW-9 (1-SEP-1987) (MW-9) **Submitted By:** THE SOURCE GROUP INC. (AUTH_RP)
Size : 206 KB **Submitted:** 7/18/2013*
Link: http://geotracker.waterboards.ca.gov/esi/uploads/geo_bore/6120637416/SLT3S5601369.PDF

Title: MW-B5 (27-JUN-1995) (MW-B5) **Submitted By:** THE SOURCE GROUP INC. (AUTH_RP)
Size : 864 KB **Submitted:** 7/18/2013*
Link: http://geotracker.waterboards.ca.gov/esi/uploads/geo_bore/9608796596/SLT3S5601369.PDF

Title: VE-4 (19-OCT-1989) (VE-4) **Submitted By:** THE SOURCE GROUP INC. (AUTH_RP)
Size : 128 KB **Submitted:** 7/18/2013*
Link: http://geotracker.waterboards.ca.gov/esi/uploads/geo_bore/4782967746/SLT3S5601369.PDF

Title: DATA GAP INVESTIGATION REPORT (SGP-1) **Submitted By:** GREG MCIVER (AUTH_RP)
Size : 104 KB **Submitted:** 5/22/2014*
Link: http://geotracker.waterboards.ca.gov/esi/uploads/geo_bore/7762973845/SLT3S5601369.PDF

Title: DATA GAP INVESTIGATION REPORT (SGP-2) **Submitted By:** GREG MCIVER (AUTH_RP)
Size : 103 KB **Submitted:** 5/22/2014*
Link: http://geotracker.waterboards.ca.gov/esi/uploads/geo_bore/4222898364/SLT3S5601369.PDF

Title: DATA GAP INVESTIGATION REPORT (SGP-4) **Submitted By:** GREG MCIVER (AUTH_RP)
Size : 104 KB **Submitted:** 5/22/2014*
Link: http://geotracker.waterboards.ca.gov/esi/uploads/geo_bore/1837236523/SLT3S5601369.PDF

Title: GEO_MAP **Submitted By:** GREG MCIVER (AUTH_RP)
Size : 240 KB **Submitted:** 8/31/2017*
Link: http://geotracker.waterboards.ca.gov/esi/uploads/geo_map/7297033905/SLT3S5601369.PDF

Title: MW-2 (24-NOV-1986) (MW-2) **Submitted By:** THE SOURCE GROUP INC. (AUTH_RP)
Size : 345 KB **Submitted:** 7/18/2013*
Link: http://geotracker.waterboards.ca.gov/esi/uploads/geo_bore/4839082241/SLT3S5601369.PDF

Title: MW-6 (18-AUG-1987) (MW-6) **Submitted By:** THE SOURCE GROUP INC. (AUTH_RP)
Size : 280 KB **Submitted:** 7/18/2013*
Link: http://geotracker.waterboards.ca.gov/esi/uploads/geo_bore/4243091642/SLT3S5601369.PDF

Title: MW-7 (22-AUG-1987) (MW-7) **Submitted By:** THE SOURCE GROUP INC. (AUTH_RP)
Size : 194 KB **Submitted:** 7/18/2013*
Link: http://geotracker.waterboards.ca.gov/esi/uploads/geo_bore/3145694792/SLT3S5601369.PDF

Title: MW-B1 (2-MAR-1989) (MW-B1) **Submitted By:** THE SOURCE GROUP INC. (AUTH_RP)
Size : 323 KB **Submitted:** 7/18/2013*
Link: http://geotracker.waterboards.ca.gov/esi/uploads/geo_bore/1962971508/SLT3S5601369.PDF

Title: MW-C1 (12-JUL-1991) (MW-B7/C1) **Submitted By:** THE SOURCE GROUP INC. (AUTH_RP)
Size : 1,019 KB **Submitted:** 7/18/2013*
Link: http://geotracker.waterboards.ca.gov/esi/uploads/geo_bore/1242074191/SLT3S5601369.PDF

Title: VE-5 (17-OCT-1989) (VE-5) **Submitted By:** THE SOURCE GROUP INC. (AUTH_RP)
Size : 225 KB **Submitted:** 7/18/2013*
Link: http://geotracker.waterboards.ca.gov/esi/uploads/geo_bore/3860200405/SLT3S5601369.PDF

Title: DATA GAP INVESTIGATION REPORT (SGP-3) **Submitted By:** GREG MCIVER (AUTH_RP)
Size : 103 KB **Submitted:** 5/22/2014*

Link: http://geotracker.waterboards.ca.gov/esi/uploads/geo_bore/3219107925/SLT3S5601369.PDF

Title: DATA GAP INVESTIGATION REPORT (SGP-5) **Submitted By:** GREG MCIVER (AUTH_RP)
Size : 104 KB **Submitted:** 5/22/2014*
Link: http://geotracker.waterboards.ca.gov/esi/uploads/geo_bore/2606966137/SLT3S5601369.PDF

Title: DATA GAP INVESTIGATION REPORT (SGP-6) **Submitted By:** GREG MCIVER (AUTH_RP)
Size : 104 KB **Submitted:** 5/22/2014*
Link: http://geotracker.waterboards.ca.gov/esi/uploads/geo_bore/1708450257/SLT3S5601369.PDF

Title: MW-10 (4-SEP-1987) (MW-10) **Submitted By:** THE SOURCE GROUP INC. (AUTH_RP)
Size : 174 KB **Submitted:** 7/18/2013*
Link: http://geotracker.waterboards.ca.gov/esi/uploads/geo_bore/5439365446/SLT3S5601369.PDF

Title: MW-B7 (12-NOV-1993) (MW-B7/C1) **Submitted By:** THE SOURCE GROUP INC. (AUTH_RP)
Size : 1,905 KB **Submitted:** 7/18/2013*
Link: http://geotracker.waterboards.ca.gov/esi/uploads/geo_bore/9579282641/SLT3S5601369.PDF

Title: DATA GAP INVESTIGATION REPORT (SGP-7) **Submitted By:** GREG MCIVER (AUTH_RP)
Size : 103 KB **Submitted:** 5/22/2014*
Link: http://geotracker.waterboards.ca.gov/esi/uploads/geo_bore/9737473964/SLT3S5601369.PDF

Title: MW-4 (26-NOV-1986) (MW-4) **Submitted By:** THE SOURCE GROUP INC. (AUTH_RP)
Size : 359 KB **Submitted:** 7/18/2013*
Link: http://geotracker.waterboards.ca.gov/esi/uploads/geo_bore/6174195766/SLT3S5601369.PDF

Title: MW-B3 (4-NOV-1989) (MW-B3) **Submitted By:** THE SOURCE GROUP INC. (AUTH_RP)
Size : 308 KB **Submitted:** 7/18/2013*
Link: http://geotracker.waterboards.ca.gov/esi/uploads/geo_bore/1661023974/SLT3S5601369.PDF

Cleanup Program Sites from GeoTracker Search - Cleanup Action Report(as of Jan 18, 2019)

Status: Open - Remediation
Date : 3/1/2005

Status: Open - Remediation
Date : 1/20/1994

Status: Open - Case Begin Date
Date : 1/2/1986

Cleanup Program Sites from GeoTracker Search - Related Cases(as of Jan 18, 2019)

Identifier: WDR100031752 **Address:** 16840 Joleen Way
Status: ACTIVE - WDR **City:** MORGAN HILL
Association: Related Global ID
Description: Auto-Entered via Standardized Address Match
Project Name: Glass TEK/Balcunas Cleanup Site at 16840 Joleen Way
Project Link: http://geotracker.waterboards.ca.gov/profile_report?global_id=WDR100031752

60	1 of 1	NNE	0.40 / 2,091.94	350.04 / 9	Glass-Tek 16840 Joleen Way CA	SANTACLARA HSOL

SCVWD ID: 09S3E27D01s
Solvent Files: http://cf.valleywater.org/Zim/Zim%20Files/09/09S3E27D01s/
County: Santa Clara

61	1 of 1	NNE	0.40 / 2,103.37	349.97 / 9	JOLEEN WAY GROUNDWATER REMEDIATION S. END OF JOLEEN WAY	ENVIROSTOR

MORGAN HILL CA 95037

Estor/EPA ID:	43950010	***Permit Renewal Lead:***	
Site Code:		***Project Manager:***	
Nat Priority List:	NO	***Supervisor:***	
Acres:	NONE SPECIFIED	***Public Partici Spclst:***	
Special Program:		***Census Tract:***	6085512310
Funding:		***County:***	SANTA CLARA
Assembly District:		***Latitude:***	37.1274949737131
Senate District:		***Longitude:***	-121.637957903949
School District:			

APN: NONE SPECIFIED
Cleanup Status: REFER: RWQCB AS OF 12/15/1992
Cleanup Oversight Agencies: NONE SPECIFIED
Site Type: * HISTORICAL
Office: CLEANUP BERKELEY
Past Use that Caused Contam: NONE SPECIFIED
Potential Media Affected: NONE SPECIFIED
Potential Contamin of Concern:

HALOGENATED SOLVENTS

Site History:

Status: REFER: RWQCB
Program Type: HISTORICAL
CalEnviroScreen Score: 76-80%
Summary Link: http://www.envirostor.dtsc.ca.gov/public/profile_report?global_id=43950010

62	*1 of 1*	*S*	*0.41 / 2,153.04*	*332.35 / -9*	***JACKSON FAMILY TRUST 235 TENNANT AVENUE MORGAN HILL CA 95037***	***ENVIROSTOR***

Estor/EPA ID:	71002096	***Permit Renewal Lead:***	
Site Code:	550495	***Project Manager:***	ROBERT SENGA
Nat Priority List:	NO	***Supervisor:***	ROBERT SENGA
Acres:	1.14 ACRES	***Public Partici Spclst:***	
Special Program:	VOLUNTARY CLEANUP PROGRAM	***Census Tract:***	6085512310
Funding:	RESPONSIBLE PARTY	***County:***	SANTA CLARA
Assembly District:	30	***Latitude:***	37.115135
Senate District:	17	***Longitude:***	-121.639205
School District:			

APN: 817-04-030
Cleanup Status: CERTIFIED AS OF 5/13/2014
Cleanup Oversight Agencies: DTSC - SITE CLEANUP PROGRAM - LEAD AGENCY
Site Type: TIERED PERMIT
Office: CLEANUP CYPRESS
Past Use that Caused Contam: NONE
Potential Media Affected: SOIL
Potential Contamin of Concern:

TPH-JET FUEL, TPH-MOTOR OIL, TPH-DIESEL, TPH-GAS

Site History:

The facility was used for the manufacturing of sputtering from 1976 until 2002. The manufacturing of sputtering materials at the site was started by Haselden Corporation in 1976. Haselden Corporation was purchased by DeGussa, then by Leybold Materials, Inc. which later changed its name to Unaxis Materials in 2000. In early 2002, Unaxis sold the equipment and business to Hereaus which moved the business to Arizona. Unaxis retained the business name until September 2002, and continues to own the facility to date.
The sputtering manufacturing operations included weighing and blending of raw materials such as metals and metal oxide powders, producing billets by melting and sintering, machining billets, heat treating billets and parts, and bonding using Indium metal as the bonding agent. Raw materials processed included: aluminum oxide, cadmium sulfide, chromium metal, cobalt oxide, copper metal, hafnium metal and oxide, indium oxide, nickel metal, silicon carbide, silver, titanium metal and zinc oxide.
The former facility owner/operator was authorized by the Department on August 25, 1993 to treat certain hazardous waste onsite under Permit By Rule. Under this authorization, the Property was and is subject to the requirements of the Hazardous Waste Control Law at Health and Safety Code Sections 25100 et seq. The Property has also been the subject of a Corrective Action Consent Agreement dated September 13, 2004 between the Department and the former facility owner/operator. The former owner investigated 12 areas of concern ("AOCs") at the Property under the oversight of the

Department.
The property was formerly a portion of a larger property of approximately 2.5 acres with address of 16035 Vineyard Boulevard. In 2005, the original property was split into two parcels now 235 Tennant Avenue (now the Jackson Family Trust property), and 16035 Vineyard Boulevard.
After the investigation, only one of those 12 AOCs, AOC 8, is the only affected portion of the property where elevated levels of petroleum hydrocarbons which are not suitable for unrestricted use will remain in place. AOC 8 is capped by a concrete slab floor over the area.

Status: CERTIFIED
Program Type: TIERED PERMIT
CalEnviroScreen Score: 76-80%
Summary Link: http://www.envirostor.dtsc.ca.gov/public/profile_report?global_id=71002096

Completed Activities

Title: Field Oversight
Title Link:
Area Name:
Area Link:
Sub Area:
Sub Area Link:
Document Type: Oversight
Date Completed: 10/7/2013
Comments:

Title: Workplan for Soil Investigation/Request for Removal of Deed Restriction
Title Link: http://www.envirostor.dtsc.ca.gov/public/final_documents2?global_id=71002096&doc_id=60330218
Area Name:
Area Link:
Sub Area:
Sub Area Link:
Document Type: Supplemental Site Investigation Workplan
Date Completed: 9/23/2013
Comments:

Title: Certification Letter
Title Link: http://www.envirostor.dtsc.ca.gov/public/final_documents2?global_id=71002096&enforcement_id=60360144
Area Name:
Area Link:
Sub Area:
Sub Area Link:
Document Type: Certification
Date Completed: 5/13/2014
Comments:

Title: Supplemental Investigation Report
Title Link: http://www.envirostor.dtsc.ca.gov/public/final_documents2?global_id=71002096&doc_id=60334740
Area Name:
Area Link:
Sub Area:
Sub Area Link:
Document Type: Supplemental Site Investigation Report
Date Completed: 11/6/2013
Comments:

Title: Refund Advance
Title Link: http://www.envirostor.dtsc.ca.gov/public/final_documents2?global_id=71002096&enforcement_id=60367746
Area Name:
Area Link:
Sub Area:
Sub Area Link:
Document Type: Correspondence
Date Completed: 8/4/2014
Comments:

Title: Termination of Covenant to Restrict Use of Property
Title Link: http://www.envirostor.dtsc.ca.gov/public/final_documents2?global_id=71002096&enforcement_id=60341986
Area Name:
Area Link:

Sub Area:
Sub Area Link:
Document Type: Land Use Restriction - Release/Rescission
Date Completed: 3/12/2014
Comments:

Title: Standard Agreement
Title Link: http://www.envirostor.dtsc.ca.gov/public/final_documents2?global_id=71002096&enforcement_id=60328176
Area Name:
Area Link:
Sub Area:
Sub Area Link:
Document Type: Consent Agreement
Date Completed: 6/28/2013
Comments:

Title: Covenant to Restrict Use of Property
Title Link: http://www.envirostor.dtsc.ca.gov/public/final_documents2?global_id=71002096&enforcement_id=60347206
Area Name:
Area Link:
Sub Area:
Sub Area Link:
Document Type: Land Use Restriction
Date Completed: 2/27/2008
Comments:

63	1 of 1	SSW	0.41 / 2,154.73	333.14 / -8	Morgan Hill Corporation Yard 105 Edes Ct Morgan Hill CA	SANTACLARA LO

SCVWD ID: 09S3E33B01f
Closure Date: 04/13/2015
Link: http://lustop.sccgov.org/files/09S3E33B01f/

64	1 of 1	SSW	0.41 / 2,158.48	333.39 / -8	NEMATOLLAH GHASSEMKHAMI 16380 MONTEREY HWY MORGAN HILL CA 95037	LUST

Global ID: T0608502163
Status: COMPLETED - CASE CLOSED
Status Date: 1988-10-07 00:00:00
Case Type: LUST CLEANUP SITE
Date Source: LUST Cleanup Sites from GeoTracker Search; LUST Cleanup Sites from GeoTracker Cleanup Sites Data Download
County: SANTA CLARA
Latitude: 37.1154779
Longitude: -121.6443234

LUST Cleanup Sites from GeoTracker Cleanup Sites Data Download - Facilities Detail

RB Case Number: 449
Local Case Number:
Begin Date: 1987-04-03 00:00:00
Lead Agency: CENTRAL COAST RWQCB (REGION 3)
Local Agency: SANTA CLARA COUNTY LOP
CUF Case: NO
Potential Media of Concern: Under Investigation
How Discovered Description:
Calwater Watershed Name: Pajaro River - South Santa Clara Valley (305.30)
DWR GW Subbasin Name: Gilroy-Hollister Valley - Llagas Area (3-003.01)
Disadvantaged Community:
Site History:
Potential COC: Waste Oil / Motor / Hydraulic / Lubricating
How Discovered: Other Means
Stop Method:
Stop Description:
Case Worker: RB
File Location:

Regulatory Activity

Action Type: Other

Date : 1987-04-03 00:00:00
Action: Leak Reported

Regulatory Contacts

Contact Type: Regional Board Caseworker
Contact Name: RB3 STAFF
City: SAN LUIS OBISPO
Organization Name: CENTRAL COAST RWQCB (REGION 3)
Address: 895 AEROVISTA PL, SUITE 101
Email: centralcoast@waterboards.ca.gov
Phone Number: 8055493147

Contact Type: Local Agency Caseworker
Contact Name: UST CASE WORKER
City: SAN JOSE
Organization Name: SANTA CLARA COUNTY LOP
Address: 1555 Berger Drive, Suite 300
Email:
Phone Number: 4089183400

Status History

Status: Completed - Case Closed
Status Date: 1988-10-07 00:00:00

Status: Open - Site Assessment
Status Date: 1987-07-24 00:00:00

Status: Open - Case Begin Date
Status Date: 1987-04-03 00:00:00

LUST Cleanup Sites from GeoTracker Search - Regulatory Profile(as of Jan 18, 2019)

Site Facility Name: NEMATOLLAH GHASSEMKHAMI
Site Facility Type: LUST CLEANUP SITE
Cleanup Status: COMPLETED - CASE CLOSED
Project Status:
Potential COC: WASTE OIL / MOTOR / HYDRAULIC / LUBRICATING
Address: 16380 MONTEREY HWY
City: MORGAN HILL
Zip: 95037
County: SANTA CLARA
CUF Claim:
WDR Place Type:
WDR File:
WDR Order:
File Location:
CUF Priority Assig:
CUF Amount Paid:
Designated Beneficial Use: MUN, AGR, IND, PROC
Project Oversight Agencies:
Report Link: http://geotracker.waterboards.ca.gov/profile_report?global_id=T0608502163
Cleanup Status Detail: COMPLETED - CASE CLOSED AS OF 10/7/1988
Cleanup History Link: http://geotracker.waterboards.ca.gov/profile_report_include?global_id=T0608502163&tabname=regulatoryhistory
Potential Media Of Concern: UNDER INVESTIGATION
User Defined Beneficial Use:
DWR GW Sub Basin: Gilroy-Hollister Valley - Llagas Area (3-003.01)
Calwater Watershed Name: Pajaro River - South Santa Clara Valley (305.30)
Post Closure Site Management:
Future Land Use:
Cleanup Oversight Agencies: CENTRAL COAST RWQCB (REGION 3) (LEAD) - CASE #: 449
CASEWORKER: RB3 STAFF
SANTA CLARA COUNTY LOP
CASEWORKER: UST CASE WORKER
SANTA CLARA VALLEY WATER DISTRICT
Site History:

No site history available

LUST Cleanup Sites from GeoTracker Search - Cleanup Action Report(as of Jan 18, 2019)

Status: Completed - Case Closed
Date : 10/7/1988

Status: Open - Site Assessment

Map Key	Number of Records	Direction	Distance (mi/ft)	Elev/Diff (ft)	Site	DB

Date : 7/24/1987

Status: Open - Case Begin Date
Date : 4/3/1987

LUST Cleanup Sites from GeoTracker Search - Cleanup Action(as of Jan 18, 2019)

Action Type: EXCAVATION
Phase: Soil
Contaminant Mass Removed:
Description:
Begin Date:
End Date:

LUST Cleanup Sites from GeoTracker Search - Regulatory Activities(as of Jan 18, 2019)

Action Type: Leak Action
Action Date: 4/3/1987
Received Issue Date:
Action: Leak Reported
Doc Link:

Action Type: Cleanup Action
Action Date:
Received Issue Date:
Action: Excavation
Doc Link:

65	1 of 1	SSE	0.41 / 2,187.25	329.94 / -12	LIVE OAK VETERINARY HOSPITAL INC 16025 VINEYARD BL MORGAN HILL CA 95037	DELISTED HAZ

Siteid: 381700
Latitude: 37.115540
Longitude: -121.637860
Original Source: CHAZ
Record Date: 30-MAY-2017

66	1 of 5	SE	0.43 / 2,278.18	330.89 / -11	OLIN CORP MORGAN HILL PLT 425 TENNANT AVE MORGAN HILL CA 95037	CERCLIS

Site ID: 0901198
Site EPA ID: CAD009183831
Site Street Address 2:
Site County Name: SANTA CLARA
Site FIPS Code: 06085
Region Code: 09
Site SMSA No.: 7400
Site Prim. Latitude: 37D06M55S
Site Prim. Longitude: 121D38M10S
Lat Long Source:
RNON NPL Status Desc: NFRAP-Site does not qualify for the NPL based on existing information

RNPL Status Code: N
NPL Status: Not on the NPL
RFED Facility Code: N
RFED Facility Desc: Not a Federal Facility
USGS Hydro Unit No.: 18060002
Site Cong. Dist. Code: 13
ROT Desc: Unknown
FR NPL Update No.:
RFRA Code:

CERCLIS Assess History

OU ID: 00
Act Code ID:
RAT Code:
RAT Short Name:
RAT Name:
RAT Hist. Only Flag:
RAT NSI Indicator:
RAT Level:

RALT Short Name:
Act Start Date:
Act Complete Date:
AGT Order No.: 0
SH OU:
SH Code:
SH Seq:
SH Start Date:

RAT DEF OU:		***SH Complete Date:***	
RFBS Code:		***SH Lead:***	
SPA Code:			
RAT Def:			
Site Desc:	No description available .		
Site Alias:	No alias data available		

CERCLIS Assess History

OU ID:	00	***RALT Short Name:***	EPA Fund
Act Code ID:	001	***Act Start Date:***	
RAT Code:	DS	***Act Complete Date:***	11/1/1979 00:00:00
RAT Short Name:	DISCVRY	***AGT Order No.:***	10
RAT Name:	DISCOVERY	***SH OU:***	
RAT Hist. Only Flag:		***SH Code:***	
RAT NSI Indicator:	B	***SH Seq:***	
RAT Level:	1	***SH Start Date:***	
RAT DEF OU:	00	***SH Complete Date:***	
RFBS Code:		***SH Lead:***	
SPA Code:	13		
RAT Def:	The process by which a potential hazardous waste site is brought to the attention of the EPA. The process can occur through the use of several mechanisms such as a phone call or referral by another government agency.		
Site Desc:			
Site Alias:			

CERCLIS Assess History

OU ID:	00	***RALT Short Name:***	EPA Fund
Act Code ID:	001	***Act Start Date:***	
RAT Code:	PA	***Act Complete Date:***	2/14/1989 00:00:00
RAT Short Name:	PA	***AGT Order No.:***	130
RAT Name:	PRELIMINARY ASSESSMENT	***SH OU:***	
RAT Hist. Only Flag:		***SH Code:***	
RAT NSI Indicator:	B	***SH Seq:***	
RAT Level:	1	***SH Start Date:***	
RAT DEF OU:	00	***SH Complete Date:***	
RFBS Code:	P	***SH Lead:***	
SPA Code:	13		
RAT Def:	Collection of diverse existing information about the source and nature of the site hazard. It is EPA policy to complete the preliminary assessment within one year of site discovery.		
Site Desc:			
Site Alias:			

CERCLIS Assess History

OU ID:	00	***RALT Short Name:***	EPA Fund
Act Code ID:	001	***Act Start Date:***	
RAT Code:	SI	***Act Complete Date:***	3/22/1990 00:00:00
RAT Short Name:	SI	***AGT Order No.:***	160
RAT Name:	SITE INSPECTION	***SH OU:***	
RAT Hist. Only Flag:		***SH Code:***	
RAT NSI Indicator:	B	***SH Seq:***	
RAT Level:	1	***SH Start Date:***	
RAT DEF OU:	00	***SH Complete Date:***	
RFBS Code:	P	***SH Lead:***	
SPA Code:	13		
RAT Def:	The process of collecting site data and samples to characterize the severity of the hazard for the hazard ranking score and/or enforcement support.		
Site Desc:			
Site Alias:			

CERCLIS Assess History

Map Key	Number of Records	Direction	Distance (mi/ft)	Elev/Diff (ft)	Site	DB

OU ID:	00	**RALT Short Name:**	EPA In-House
Act Code ID:	001	**Act Start Date:**	
RAT Code:	VS	**Act Complete Date:**	3/22/1990 00:00:00
RAT Short Name:	ARCH SITE	**AGT Order No.:**	1500
RAT Name:	ARCHIVE SITE	**SH OU:**	
RAT Hist. Only Flag:		**SH Code:**	
RAT NSI Indicator:	B	**SH Seq:**	
RAT Level:	1	**SH Start Date:**	
RAT DEF OU:	00	**SH Complete Date:**	
RFBS Code:		**SH Lead:**	
SPA Code:	13		

RAT Def: The decision is made that no further activity is planned at the site.
Site Desc:
Site Alias:

Map Key	Number of Records	Direction	Distance (mi/ft)	Elev/Diff (ft)	Site	DB
66	2 of 5	SE	0.43 / 2,278.18	330.89 / -11	OLIN CORP MORGAN HILL PLT 425 TENNANT AVE MORGAN HILL CA 95037	CERCLIS NFRAP

Site ID:	901198	**Site FIPS Code:**	6085
Site EPA ID:	CAD009183831	**Region Code:**	9
Site Parent ID:		**Site Cong. Dist. Code:**	13
Site County Name:	SANTA CLARA	**Federal Facility:**	
Parent Site Name:			

CERCLIS-NFRAP Assess History

OU ID:	0	**Act Start Date:**	
Act Code ID:	1	**Act Complete Date:**	11/1/1979
RAT Code:	DS	**AGT Order No.:**	10
RAT Short Name:	DISCVRY	**SH OU:**	
RAT Name:	DISCOVERY	**SH Code:**	
RAT Hist. Only Flag:		**SH Seq:**	
RAT NSI Indicator:	B	**SH Start Date:**	
RAT Level:	1	**SH Complete Date:**	
RAT DEF OU:	00	**SH Lead:**	
RFBS Code:		**SH Qual:**	
SPA Code:	13	**RAQ Act. Qual Short:**	
RALT Short Name:	EPA Fund	**RNPL Status Code:**	N

RAT Def: The process by which a potential hazardous waste site is brought to the attention of the EPA. The process can occur through the use of several mechanisms such as a phone call or referral by another government agency.
RNON NPL Status Desc: NFRAP-Site does not qualify for the NPL based on existing information

CERCLIS-NFRAP Assess History

OU ID:	0	**Act Start Date:**	
Act Code ID:	1	**Act Complete Date:**	2/14/1989
RAT Code:	PA	**AGT Order No.:**	130
RAT Short Name:	PA	**SH OU:**	
RAT Name:	PRELIMINARY ASSESSMENT	**SH Code:**	
RAT Hist. Only Flag:		**SH Seq:**	
RAT NSI Indicator:	B	**SH Start Date:**	
RAT Level:	1	**SH Complete Date:**	
RAT DEF OU:	00	**SH Lead:**	
RFBS Code:	P	**SH Qual:**	
SPA Code:	13	**RAQ Act. Qual Short:**	Low priority
RALT Short Name:	EPA Fund	**RNPL Status Code:**	N

RAT Def: Collection of diverse existing information about the source and nature of the site hazard. It is EPA policy to complete the preliminary assessment within one year of site discovery.
RNON NPL Status Desc: NFRAP-Site does not qualify for the NPL based on existing information

CERCLIS-NFRAP Assess History

OU ID:	0	**Act Start Date:**	
Act Code ID:	1	**Act Complete Date:**	3/22/1990

Map Key	Number of Records	Direction	Distance (mi/ft)	Elev/Diff (ft)	Site	DB

RAT Code:	SI	**AGT Order No.:**	160
RAT Short Name:	SI	**SH OU:**	
RAT Name:	SITE INSPECTION	**SH Code:**	
RAT Hist. Only Flag:		**SH Seq:**	
RAT NSI Indicator:	B	**SH Start Date:**	
RAT Level:	1	**SH Complete Date:**	
RAT DEF OU:	00	**SH Lead:**	
RFBS Code:	P	**SH Qual:**	
SPA Code:	13	**RAQ Act. Qual Short:**	NFRAP
RALT Short Name:	EPA Fund	**RNPL Status Code:**	N

RAT Def: The process of collecting site data and samples to characterize the severity of the hazard for the hazard ranking score and/or enforcement support.

RNON NPL Status Desc: NFRAP-Site does not qualify for the NPL based on existing information

CERCLIS-NFRAP Assess History

OU ID:	0	**Act Start Date:**	
Act Code ID:	1	**Act Complete Date:**	3/22/1990
RAT Code:	VS	**AGT Order No.:**	1500
RAT Short Name:	ARCH SITE	**SH OU:**	
RAT Name:	ARCHIVE SITE	**SH Code:**	
RAT Hist. Only Flag:		**SH Seq:**	
RAT NSI Indicator:	B	**SH Start Date:**	
RAT Level:	1	**SH Complete Date:**	
RAT DEF OU:	00	**SH Lead:**	
RFBS Code:		**SH Qual:**	
SPA Code:	13	**RAQ Act. Qual Short:**	
RALT Short Name:	EPA In-House	**RNPL Status Code:**	N

RAT Def: The decision is made that no further activity is planned at the site.

RNON NPL Status Desc: NFRAP-Site does not qualify for the NPL based on existing information

---

66	3 of 5	SE	0.43 / 2,278.18	330.89 / -11	OLIN/STD FUSEE SITE 425 TENNANT MORGAN HILL CA 95037	CDO/CAO

Facility ID:	245930	**Design Flow:**	
Facility Type:	All other facilities	**Complexity:**	C
Status:	Historical	**Pretreatment:**	X - Facility is not a POTW
Status Date:	8/17/2011	**Fee Code:**	
Place Type:	Facility	**Sic Code 1:**	
Place Sub Type:		**Sic Desc 1:**	
Agency Type:	Privately-Owned Business	**Sic Code 2:**	
No Of Agencies:	1	**Sic Desc 2:**	
Program:	SLIC	**Sic Code 3:**	
No Of Programs:	1	**Sic Desc 3:**	
WD ID:	3 430311118	**Naics Code 1:**	
Reg Measure ID:	132482	**Naics Desc 1:**	
Region2:	3	**Naics Code 2:**	
Order NO:	R3-2004-0119	**Naics Desc 2:**	
NPDES CA Num:		**Naics Code 3:**	
Major Minor:		**Naics Desc 3:**	
Npdes Type:		**No Of Places:**	1
Reclamation:	N - No	**Staff Assigned:**	John Mijares
Dredge Fill Fee:		**Place County:**	Santa Clara
A301H:		**Place Latitude:**	37.115766
Effective Date:	7/9/2004	**Place Longitude:**	-121.635668
Region:	3	**Source Of Facility:**	Reg Meas
Agency Name:	OLIN CORP - ERG		

Application Fee Amt Received: 872

Assigned Staff: Hector Hernandez

Status2: Active

Facility Waste Type:

Facility Waste Type 3:

Facility Waste Type 4:

Facility Waste Type 2:

Title: CAO R3-2007-0077 for Olin Corporation 425 Tennant Avenue Site

Description: This order rescinds CAO R3-2005-0014, as amended by R3-2006-0112, but does not remove any requirements of

the prior order. CAO R3-2007-0077 requires Olin to cleanup perchlorate-impacted groundwater to background concentrations.

Threat To Water Quality:	3
Reg Measure Type:	Waiver
Program2:	SLIC
No Of Programs2:	1
Enforcement ID EID:	318621
Order Resolution Number:	R3-2007-0077
Enforcement Action Type:	Clean-up and Abatement Order
Effective Date2:	12/14/2007
Year Effective:	2007
Adoption Issuance Date:	12/14/2007
Achieve Date:	
Year Effective2:	
ACL Issuance Date:	
EPL Issuance Date:	
Latest Milestone Completion Da:	
Total Assessment Amount:	0
Initial Assessed Amount:	0
Liability $ Amount:	0
Project $ Amount:	0
Liability $ Paid:	0
Project $ Completed:	0
Total $ Paid Completed Amount:	0
Agency Issuing Enf:	
Date Of Oldest Violation Linke:	
Rank 1 Violations:	0
Rank 2 Violations:	0
Rank 3 Violations:	0
Unclassified Violations:	0
Atox Violations Num:	0
Expiration Review Date:	7/9/2009
Termination Date:	7/9/2009
WDR Review Amend:	
WDR Review Revise Renew:	
WDR Review Resc Ind:	
WDR Review No Action Required:	
WDR Review Pending:	
WDR Review Planned:	
Status Enrollee:	N
Individual General:	I
No Of Staff Assigned:	1
Supervisor:	
No Of Supervisors:	
Direction Voice:	Passive
Region3:	3
No Of Assigned Staff:	1
Supervisor2:	Eric Gobler
No Of Supervisors2:	1

--Details--

Bmp Violations NO:	0
Basin Plan Prohibition Violation:	0
Cat1 Violations NO:	0
Cat 2 Violations NO:	0
Ctox Violations NO:	0
Deficient Monitoring Violation:	0
Deficient Report Violations No:	0
Enforcement Action Violations NO:	0
Feed Violations NO:	0
Groundwater Violations NO:	0
Hydro Modification Violations NO:	0

Map Key	Number of Records	Direction	Distance (mi/ft)	Elev/Diff (ft)	Site	DB

Late Report Violations NO:	0
Oev Violations NO:	0
Other Codes Violations NO:	0
Permit Condition Violations NO:	0
Pretreatment Violations NO:	0
Rpting Failure To Notify Violations NO:	0
SSO Violations NO:	0
Surface Water Violations NO:	0
Swppp Vioaltions NO:	0
Unauthorized Discharge Violations NO:	0
Priority Violations:	0
Total Mmp Violations NO:	0
Effluent Mmp Serious:	0
Chronic Mmp:	0
Reporting Mmp Serious:	0
Total Num Of Violations Lnked To Enf Act:	0
Economic Benefit:	
Staff Cost:	
Maximum Potential Liability:	

66	4 of 5	SE	0.43 / 2,278.18	330.89 / -11	OLIN/STD FUSEE SITE 425 TENNANT MORGAN HILL CA 95037	CDO/CAO

Facility ID:	245930	**Design Flow:**	
Facility Type:	All other facilities	**Complexity:**	
Status:		**Pretreatment:**	
Status Date:		**Fee Code:**	
Place Type:	Facility	**Sic Code 1:**	
Place Sub Type:		**Sic Desc 1:**	
Agency Type:		**Sic Code 2:**	
No Of Agencies:		**Sic Desc 2:**	
Program:	NON15	**Sic Code 3:**	
No Of Programs:	1	**Sic Desc 3:**	
WD ID:		**Naics Code 1:**	
Reg Measure ID:		**Naics Desc 1:**	
Region2:		**Naics Code 2:**	
Order NO:		**Naics Desc 2:**	
NPDES CA Num:		**Naics Code 3:**	
Major Minor:		**Naics Desc 3:**	
Npdes Type:		**No Of Places:**	1
Reclamation:		**Staff Assigned:**	
Dredge Fill Fee:		**Place County:**	Santa Clara
A301H:		**Place Latitude:**	37.115766
Effective Date:		**Place Longitude:**	-121.635668
Region:	3	**Source Of Facility:**	Enf Action
Agency Name:			
Application Fee Amt Received:			
Assigned Staff:			

Status2:	Active
Facility Waste Type:	
Facility Waste Type 3:	
Facility Waste Type 4:	
Facility Waste Type 2:	
Title:	CAO R3-2004-0101 to Olin Corp/Std Fusee, 425 Tennant Ave., Replacement Wtr
Description:	CAO requires discharger to provide replacement drinking water to well owners affected by perchlorate-impacted groundwater associated with CAO R3-2007-0077 (and preceding CAOs).
Threat To Water Quality:	
Reg Measure Type:	
Program2:	NON15
No Of Programs2:	1
Enforcement ID EID:	251665
Order Resolution Number:	R3-2004-0101

Enforcement Action Type:	Clean-up and Abatement Order
Effective Date2:	7/6/2004
Year Effective:	2004
Adoption Issuance Date:	
Achieve Date:	
Year Effective2:	
ACL Issuance Date:	
EPL Issuance Date:	
Latest Milestone Completion Da:	
Total Assessment Amount:	0
Initial Assessed Amount:	0
Liability $ Amount:	0
Project $ Amount:	0
Liability $ Paid:	0
Project $ Completed:	0
Total $ Paid Completed Amount:	0
Agency Issuing Enf:	
Date Of Oldest Violation Linke:	
Rank 1 Violations:	0
Rank 2 Violations:	0
Rank 3 Violations:	0
Unclassified Violations:	0
Atox Violations Num:	0
Expiration Review Date:	
Termination Date:	
WDR Review Amend:	
WDR Review Revise Renew:	
WDR Review Resc Ind:	
WDR Review No Action Required:	
WDR Review Pending:	
WDR Review Planned:	
Status Enrollee:	
Individual General:	
No Of Staff Assigned:	
Supervisor:	
No Of Supervisors:	
Direction Voice:	
Region3:	3
No Of Assigned Staff:	
Supervisor2:	Eric Gobler
No Of Supervisors2:	1

--Details--

Bmp Violations NO:	0
Basin Plan Prohibition Violation:	0
Cat1 Violations NO:	0
Cat 2 Violations NO:	0
Ctox Violations NO:	0
Deficient Monitoring Violation:	0
Deficient Report Violations No:	0
Enforcement Action Violations NO:	0
Feed Violations NO:	0
Groundwater Violations NO:	0
Hydro Modification Violations NO:	0
Late Report Violations NO:	0
Oev Violations NO:	0
Other Codes Violations NO:	0
Permit Condition Violations NO:	0
Pretreatment Violations NO:	0
Rpting Failure To Notify Violations NO:	0

SSO Violations NO:	0
Surface Water Violations NO:	0
Swppp Vioaltions NO:	0
Unauthorized Discharge Violations NO:	0
Priority Violations:	0
Total Mmp Violations NO:	0
Effluent Mmp Serious:	0
Chronic Mmp:	0
Reporting Mmp Serious:	0
Total Num Of Violations Lnked To Enf Act:	0
Economic Benefit:	
Staff Cost:	
Maximum Potential Liability:	

66	*5 of 5*	*SE*	*0.43 / 2,278.18*	*330.89 / -11*	***OLIN CORP MORGAN HILL PLT*** ***425 TENNANT AVE*** ***MORGAN HILL CA 95037***	***SEMS ARCHIVE***

Site ID:	0901198	***FIPS Code:***	06085
EPA ID:	CAD009183831	***Cong District:***	13
NPL:	Not on the NPL	***Region:***	09
Federal Facility:	No	***County:***	SANTA CLARA
Non NPL Status:	NFRAP-Site does not qualify for the NPL based on existing information		

Action Information

Operable Units:	00	***Start Actual:***	
Action Code:	SI	***Finish Actual:***	03/22/1990
Action Name:	SI	***Qual:***	N
SEQ:	1	***Curr Action Lead:***	EPA Perf
Operable Units:	00	***Start Actual:***	
Action Code:	PA	***Finish Actual:***	02/14/1989
Action Name:	PA	***Qual:***	L
SEQ:	1	***Curr Action Lead:***	EPA Perf
Operable Units:	00	***Start Actual:***	
Action Code:	VS	***Finish Actual:***	03/22/1990
Action Name:	ARCH SITE	***Qual:***	
SEQ:	1	***Curr Action Lead:***	EPA Perf In-Hse
Operable Units:	00	***Start Actual:***	11/01/1979
Action Code:	DS	***Finish Actual:***	11/01/1979
Action Name:	DISCVRY	***Qual:***	
SEQ:	1	***Curr Action Lead:***	EPA Perf
Operable Units:	00	***Start Actual:***	11/01/1979
Action Code:	DS	***Finish Actual:***	11/01/1979
Action Name:	DISCVRY	***Qual:***	
SEQ:	1	***Curr Action Lead:***	EPA Perf
Operable Units:	00	***Start Actual:***	
Action Code:	VS	***Finish Actual:***	03/22/1990
Action Name:	ARCH SITE	***Qual:***	
SEQ:	1	***Curr Action Lead:***	EPA Perf In-Hse
Operable Units:	00	***Start Actual:***	
Action Code:	SI	***Finish Actual:***	03/22/1990
Action Name:	SI	***Qual:***	N
SEQ:	1	***Curr Action Lead:***	EPA Perf
Operable Units:	00	***Start Actual:***	
Action Code:	PA	***Finish Actual:***	02/14/1989
Action Name:	PA	***Qual:***	L

Map Key	Number of Records	Direction	Distance (mi/ft)	Elev/Diff (ft)	Site	DB

SEQ: 1 **Curr Action Lead:** EPA Perf

67	1 of 1	SSE	0.43 / 2,292.66	330.45 / -11	TM Cobb Company 375 Tennant Ave Morgan Hill CA	SANTACLARA LO

SCVWD ID: 09S3E27N01f
Closure Date: 8/25/1993
Link: http://lustop.sccgov.org/files/09S3E27N01f/

68	1 of 1	SSE	0.44 / 2,341.25	332.16 / -9	NOVA MICROWAVE INC 380 TENNANT AV STE 5 MORGAN HILL CA 95037	DELISTED HAZ

Siteid: 138970
Latitude: 37.114810
Longitude: -121.636400
Original Source: CHAZ
Record Date: 30-MAY-2017

69	1 of 1	SSW	0.45 / 2,378.76	333.19 / -8	MORGAN HILL ANIMAL HOSPITAL 16150 MONTEREY ST MORGAN HILL CA 95037	DELISTED HAZ

Siteid: 50139
Latitude: 37.114803
Longitude: -121.643532
Original Source: CHAZ
Record Date: 30-MAY-2017

70	1 of 1	ENE	0.45 / 2,390.14	344.78 / 3	BARRETT AVENUE ELEMENTARY 895 BARRETT AVENUE MORGAN HILL CA 95037	ENVIROSTOR

Estor/EPA ID: 43010020
Site Code: 204007
Nat Priority List: NO
Acres: 10 ACRES
Special Program:
Funding: SCHOOL DISTRICT
Assembly District: 30
Senate District: 17
Permit Renewal Lead:
Project Manager:
Supervisor: JOSE SALCEDO
Public Partici Spclst:
Census Tract: 6085512310
County: SANTA CLARA
Latitude: 37.1235847502149
Longitude: -121.631557303916
School District: MORGAN HILL UNIFIED SCHOOL DISTRICT
APN: 817-10-052
Cleanup Status: CERTIFIED AS OF 9/7/2000
Cleanup Oversight Agencies: DTSC - SITE CLEANUP PROGRAM - LEAD AGENCY
Site Type: SCHOOL
Office: NORTHERN CALIFORNIA SCHOOLS & SANTA SUSANA
Past Use that Caused Contam: AGRICULTURAL - ROW CROPS
Potential Media Affected: SOIL
Potential Contamin of Concern:

METALS, ORGANOCHLORINE PESTICIDES (8081 OCPS), UNCATEGORIZED

Site History:

The approximately 10 acre Site was formerly an orchard and was used since 1987 to raise flowers. There were several green-houses, covered parking, a garage and a residential trailer. The Site is bounded by residential uses to the west, east and north. The nearest surface water is 1.1 miles to the south, Llagas Creek. Samples collected at the Site indicate the presence of chlorinated pesticides, including dieldrin and toxaphene. No metals or herbicides were found.

Status: CERTIFIED

Program Type: SCHOOL CLEANUP
CalEnviroScreen Score: 76-80%
Summary Link: http://www.envirostor.dtsc.ca.gov/public/profile_report?global_id=43010020

Completed Activities

Title: Removal Action Completion Report
Title Link:
Area Name:
Area Link:
Sub Area:
Sub Area Link:
Document Type: Removal Action Completion Report
Date Completed: 9/7/2000
Comments:

Title: Voluntary Clean-up Agreement
Title Link:
Area Name:
Area Link:
Sub Area:
Sub Area Link:
Document Type: Voluntary Cleanup Agreement
Date Completed: 1/13/2000
Comments:

Title: Phase 1
Title Link:
Area Name:
Area Link:
Sub Area:
Sub Area Link:
Document Type: Phase 1
Date Completed: 10/20/1999
Comments:

Title: Action Memorandum (if <$1M)
Title Link:
Area Name:
Area Link:
Sub Area:
Sub Area Link:
Document Type: *Action Memorandum (if <$1M)
Date Completed: 6/30/2000
Comments:

Title: * Site Visit - Site Inspections/visit
Title Link:
Area Name:
Area Link:
Sub Area:
Sub Area Link:
Document Type: Site Inspections/Visit (Non LUR)
Date Completed: 10/17/1999
Comments:

Title: Certification
Title Link:
Area Name:
Area Link:
Sub Area:
Sub Area Link:
Document Type: Certification
Date Completed: 9/7/2000
Comments:

Title: * CEQA
Title Link:

Map Key	Number of Records	Direction	Distance (mi/ft)	Elev/Diff (ft)	Site	DB

Area Name:
Area Link:
Sub Area:
Sub Area Link:
Document Type: * CEQA
Date Completed: 6/30/2000
Comments:

71	1 of 3	S	0.45 / 2,394.20	330.21 / -11	DEMETRON INC 235 TENNENT AVE MORGAN HILL CA 95037	CERCLIS

Site ID: 0902697
Site EPA ID: CAT080029457
Site Street Address 2:
Site County Name: SANTA CLARA
Site FIPS Code: 06085
Region Code: 09
Site SMSA No.: 7400
Site Prim. Latitude: 37D06M55S
Site Prim. Longitude: 121D38M10S
Lat Long Source:
RNON NPL Status Desc: NFRAP-Site does not qualify for the NPL based on existing information

RNPL Status Code: N
NPL Status: Not on the NPL
RFED Facility Code: N
RFED Facility Desc: Not a Federal Facility
USGS Hydro Unit No.: 18060002
Site Cong. Dist. Code: 13
ROT Desc: Unknown
FR NPL Update No.:
RFRA Code:

CERCLIS Assess History

OU ID: 00
Act Code ID: 001
RAT Code: PA
RAT Short Name: PA
RAT Name: PRELIMINARY ASSESSMENT
RAT Hist. Only Flag:
RAT NSI Indicator: B
RAT Level: 1
RAT DEF OU: 00
RFBS Code: P
SPA Code: 13
RAT Def: Collection of diverse existing information about the source and nature of the site hazard. It is EPA policy to complete the preliminary assessment within one year of site discovery.
Site Desc:
Site Alias:

RALT Short Name: State (Fund)
Act Start Date: 1/1/1986 00:00:00
Act Complete Date: 11/1/1987 00:00:00
AGT Order No.: 130
SH OU:
SH Code:
SH Seq:
SH Start Date:
SH Complete Date:
SH Lead:

CERCLIS Assess History

OU ID: 00
Act Code ID:
RAT Code:
RAT Short Name:
RAT Name:
RAT Hist. Only Flag:
RAT NSI Indicator:
RAT Level:
RAT DEF OU:
RFBS Code:
SPA Code:
RAT Def:
Site Desc: No description available
.
Site Alias: No alias data available

RALT Short Name:
Act Start Date:
Act Complete Date:
AGT Order No.: 0
SH OU:
SH Code:
SH Seq:
SH Start Date:
SH Complete Date:
SH Lead:

CERCLIS Assess History

OU ID: 00
Act Code ID: 001
RAT Code: DS

RALT Short Name: EPA Fund
Act Start Date:
Act Complete Date: 2/1/1981 00:00:00

Map Key	Number of Records	Direction	Distance (mi/ft)	Elev/Diff (ft)	Site	DB

RAT Short Name:	DISCVRY	**AGT Order No.:**	10
RAT Name:	DISCOVERY	**SH OU:**	
RAT Hist. Only Flag:		**SH Code:**	
RAT NSI Indicator:	B	**SH Seq:**	
RAT Level:	1	**SH Start Date:**	
RAT DEF OU:	00	**SH Complete Date:**	
RFBS Code:		**SH Lead:**	
SPA Code:	13		

RAT Def: The process by which a potential hazardous waste site is brought to the attention of the EPA. The process can occur through the use of several mechanisms such as a phone call or referral by another government agency.

Site Desc:
Site Alias:

CERCLIS Assess History

OU ID:	00	**RALT Short Name:**	EPA In-House
Act Code ID:	001	**Act Start Date:**	
RAT Code:	VS	**Act Complete Date:**	11/1/1987 00:00:00
RAT Short Name:	ARCH SITE	**AGT Order No.:**	1500
RAT Name:	ARCHIVE SITE	**SH OU:**	
RAT Hist. Only Flag:		**SH Code:**	
RAT NSI Indicator:	B	**SH Seq:**	
RAT Level:	1	**SH Start Date:**	
RAT DEF OU:	00	**SH Complete Date:**	
RFBS Code:		**SH Lead:**	
SPA Code:	13		

RAT Def: The decision is made that no further activity is planned at the site.

Site Desc:
Site Alias:

71	2 of 3	S	0.45 / 2,394.20	330.21 / -11	DEMETRON INC 235 TENNENT AVE MORGAN HILL CA 95037	CERCLIS NFRAP

Site ID:	902697	**Site FIPS Code:**	6085
Site EPA ID:	CAT080029457	**Region Code:**	9
Site Parent ID:		**Site Cong. Dist. Code:**	13
Site County Name:	SANTA CLARA	**Federal Facility:**	
Parent Site Name:			

CERCLIS-NFRAP Assess History

OU ID:	0	**Act Start Date:**	
Act Code ID:	1	**Act Complete Date:**	2/1/1981
RAT Code:	DS	**AGT Order No.:**	10
RAT Short Name:	DISCVRY	**SH OU:**	
RAT Name:	DISCOVERY	**SH Code:**	
RAT Hist. Only Flag:		**SH Seq:**	
RAT NSI Indicator:	B	**SH Start Date:**	
RAT Level:	1	**SH Complete Date:**	
RAT DEF OU:	00	**SH Lead:**	
RFBS Code:		**SH Qual:**	
SPA Code:	13	**RAQ Act. Qual Short:**	
RALT Short Name:	EPA Fund	**RNPL Status Code:**	N

RAT Def: The process by which a potential hazardous waste site is brought to the attention of the EPA. The process can occur through the use of several mechanisms such as a phone call or referral by another government agency.

RNON NPL Status Desc: NFRAP-Site does not qualify for the NPL based on existing information

CERCLIS-NFRAP Assess History

OU ID:	0	**Act Start Date:**	
Act Code ID:	1	**Act Complete Date:**	11/1/1987
RAT Code:	VS	**AGT Order No.:**	1500
RAT Short Name:	ARCH SITE	**SH OU:**	
RAT Name:	ARCHIVE SITE	**SH Code:**	

RAT Hist. Only Flag:		***SH Seq:***	
RAT NSI Indicator:	B	***SH Start Date:***	
RAT Level:	1	***SH Complete Date:***	
RAT DEF OU:	00	***SH Lead:***	
RFBS Code:		***SH Qual:***	
SPA Code:	13	***RAQ Act. Qual Short:***	
RALT Short Name:	EPA In-House	***RNPL Status Code:***	N
RAT Def:	The decision is made that no further activity is planned at the site.		
RNON NPL Status Desc:	NFRAP-Site does not qualify for the NPL based on existing information		

CERCLIS-NFRAP Assess History

OU ID:	0	***Act Start Date:***	1/1/1986
Act Code ID:	1	***Act Complete Date:***	11/1/1987
RAT Code:	PA	***AGT Order No.:***	130
RAT Short Name:	PA	***SH OU:***	
RAT Name:	PRELIMINARY ASSESSMENT	***SH Code:***	
RAT Hist. Only Flag:		***SH Seq:***	
RAT NSI Indicator:	B	***SH Start Date:***	
RAT Level:	1	***SH Complete Date:***	
RAT DEF OU:	00	***SH Lead:***	
RFBS Code:	P	***SH Qual:***	
SPA Code:	13	***RAQ Act. Qual Short:***	NFRAP
RALT Short Name:	State (Fund)	***RNPL Status Code:***	N
RAT Def:	Collection of diverse existing information about the source and nature of the site hazard. It is EPA policy to complete the preliminary assessment within one year of site discovery.		
RNON NPL Status Desc:	NFRAP-Site does not qualify for the NPL based on existing information		

71	*3 of 3*	*S*	*0.45 / 2,394.20*	*330.21 / -11*	***DEMETRON INC*** ***235 TENNENT AVE*** ***MORGAN HILL CA 95037***	***SEMS ARCHIVE***

Site ID:	0902697	***FIPS Code:***	06085
EPA ID:	CAT080029457	***Cong District:***	13
NPL:	Not on the NPL	***Region:***	09
Federal Facility:	No	***County:***	SANTA CLARA
Non NPL Status:	NFRAP-Site does not qualify for the NPL based on existing information		

Action Information

Operable Units:	00	***Start Actual:***	02/01/1981
Action Code:	DS	***Finish Actual:***	02/01/1981
Action Name:	DISCVRY	***Qual:***	
SEQ:	1	***Curr Action Lead:***	EPA Perf
Operable Units:	00	***Start Actual:***	
Action Code:	VS	***Finish Actual:***	11/01/1987
Action Name:	ARCH SITE	***Qual:***	
SEQ:	1	***Curr Action Lead:***	EPA Perf In-Hse
Operable Units:	00	***Start Actual:***	01/01/1986
Action Code:	PA	***Finish Actual:***	11/01/1987
Action Name:	PA	***Qual:***	N
SEQ:	1	***Curr Action Lead:***	St Perf
Operable Units:	00	***Start Actual:***	02/01/1981
Action Code:	DS	***Finish Actual:***	02/01/1981
Action Name:	DISCVRY	***Qual:***	
SEQ:	1	***Curr Action Lead:***	EPA Perf
Operable Units:	00	***Start Actual:***	
Action Code:	VS	***Finish Actual:***	11/01/1987
Action Name:	ARCH SITE	***Qual:***	
SEQ:	1	***Curr Action Lead:***	EPA Perf In-Hse
Operable Units:	00	***Start Actual:***	01/01/1986

Map Key	Number of Records	Direction	Distance (mi/ft)	Elev/Diff (ft)	Site	DB

Action Code:	PA	**Finish Actual:**	11/01/1987
Action Name:	PA	**Qual:**	N
SEQ:	1	**Curr Action Lead:**	St Perf

72	1 of 1	WNW	0.46 / 2,436.61	338.04 / -3	Villa Ciolino 16873 Monterey Rd Morgan Hill CA	SANTACLARA LO

SCVWD ID:	09S3E28F05f
Closure Date:	11/23/2011
Link:	http://lustop.sccgov.org/files/09S3E28F05f/

73	1 of 1	WNW	0.47 / 2,469.77	337.70 / -4	VILLA CIOLINO 16873 MONTEREY ROAD MORGAN HILL CA 95037	LUST

Global ID:	T0608566519	**County:**	SANTA CLARA
Status:	COMPLETED - CASE CLOSED	**Latitude:**	37.123727825
Status Date:	2011-11-23 00:00:00	**Longitude:**	-121.649355568
Case Type:	LUST CLEANUP SITE		
Date Source:	LUST Cleanup Sites from GeoTracker Search; LUST Cleanup Sites from GeoTracker Cleanup Sites Data Download		

LUST Cleanup Sites from GeoTracker Cleanup Sites Data Download - Facilities Detail

RB Case Number:	14-768	**Potential COC:**	Gasoline
Local Case Number:	09S3E28F05f	**How Discovered:**	Tank Closure
Begin Date:	2006-08-05 00:00:00	**Stop Method:**	Close and Remove Tank
Lead Agency:	SANTA CLARA COUNTY LOP	**Stop Description:**	
Local Agency:		**Case Worker:**	
CUF Case:	YES	**File Location:**	All Files are on GeoTracker or in the Local Agency Database

Potential Media of Concern:	Other Groundwater (uses other than drinking water)
How Discovered Description:	
Calwater Watershed Name:	Pajaro River - South Santa Clara Valley (305.30)
DWR GW Subbasin Name:	Gilroy-Hollister Valley - Llagas Area (3-003.01)
Disadvantaged Community:	
Site History:	

2/06 - 2 suspect underground storage tanks (USTs) and fill pipes were discovered while demolishing a former restaurant building. Additional suspect USTs were found during a geophysical survey and it was reported the site was occupied by a gasoline station between the 1950-1960s. 8/06 - 5 USTs filled with concrete were removed. Soil excavation was conducted and contaminated soil appeared to extend east under the sidewalk. Soil samples were reported to have maximum concentrations of 9,330 ppm TPHg, 2,160 ppm TOG, 1.9 ppm Benzene, 111 ppm Toluene, 145 ppm Ethylbenzene, and 825 ppm Xylenes. Approximately 494 tons of soil were removed from the site. 3 groundwater monitoring wells were installed and initially sampled in 3/07. Maximum concentrations are reported for well MW3 (downgradient well) of 7,020 ppb TPHg, 126 ppb Benzene, 132 ppb Ethylbenzene, and 153 ppb Xylenes. 7/07 4 Geoprobe borings (B3 through B6) were advanced offsite and downgradient of the site. The investgation concluded that the "analytical data show that the concentrations of petroleum hydrocarbons in the soil and groundwater attenuate rapidly with distance from the site. " Grab groundwater samples collected downgradient were reported to have detectable concentrations of Constituents of Concern. Groundwater monitoring commenced.

Regulatory Activity

Action Type:	RESPONSE
Date :	2018-01-02 00:00:00
Action:	Other Report / Document
Action Type:	RESPONSE
Date :	2017-01-02 00:00:00
Action:	Other Report / Document
Action Type:	ENFORCEMENT
Date :	2015-07-27 00:00:00
Action:	Staff Letter

Action Type: RESPONSE
Date : 2015-07-24 00:00:00
Action: Site Assessment Report

Action Type: RESPONSE
Date : 2011-12-30 00:00:00
Action: Well Destruction Report

Action Type: ENFORCEMENT
Date : 2011-11-23 00:00:00
Action: Closure/No Further Action Letter

Action Type: RESPONSE
Date : 2011-10-31 00:00:00
Action: Well Destruction Report

Action Type: ENFORCEMENT
Date : 2011-09-19 00:00:00
Action: Staff Letter

Action Type: ENFORCEMENT
Date : 2011-08-03 00:00:00
Action: Notification - Public Notice of Case Closure

Action Type: RESPONSE
Date : 2011-07-30 00:00:00
Action: Monitoring Report - Quarterly

Action Type: RESPONSE
Date : 2011-07-25 00:00:00
Action: Soil and Water Investigation Report

Action Type: RESPONSE
Date : 2011-07-20 00:00:00
Action: Other Report / Document

Action Type: RESPONSE
Date : 2011-04-30 00:00:00
Action: Monitoring Report - Quarterly

Action Type: ENFORCEMENT
Date : 2011-03-15 00:00:00
Action: Staff Letter

Action Type: RESPONSE
Date : 2011-02-28 00:00:00
Action: Request for Closure

Action Type: RESPONSE
Date : 2011-01-30 00:00:00
Action: Monitoring Report - Quarterly

Action Type: RESPONSE
Date : 2010-12-30 00:00:00
Action: Soil and Water Investigation Report

Action Type: RESPONSE
Date : 2010-12-27 00:00:00
Action: Soil and Water Investigation Report

Action Type: ENFORCEMENT
Date : 2010-09-08 00:00:00
Action: Staff Letter

Action Type: ENFORCEMENT
Date : 2010-08-10 00:00:00
Action: Staff Letter

Action Type: RESPONSE
Date : 2009-10-30 00:00:00
Action: Monitoring Report - Quarterly

Action Type: RESPONSE
Date : 2009-07-30 00:00:00
Action: Monitoring Report - Quarterly

Action Type: RESPONSE
Date : 2009-07-02 00:00:00
Action: Monitoring Report - Quarterly

Action Type: ENFORCEMENT
Date : 2009-05-26 00:00:00
Action: Warning Letter

Action Type: RESPONSE
Date : 2009-04-30 00:00:00
Action: Monitoring Report - Quarterly

Action Type: RESPONSE
Date : 2009-02-09 00:00:00
Action: Monitoring Report - Quarterly

Action Type: RESPONSE
Date : 2009-01-30 00:00:00
Action: Monitoring Report - Quarterly

Action Type: ENFORCEMENT
Date : 2009-01-22 00:00:00
Action: Warning Letter

Action Type: RESPONSE
Date : 2008-07-30 00:00:00
Action: Monitoring Report - Quarterly

Action Type: RESPONSE
Date : 2008-05-08 00:00:00
Action: Other Report / Document

Action Type: RESPONSE
Date : 2008-04-30 00:00:00
Action: Monitoring Report - Quarterly

Action Type: RESPONSE
Date : 2008-01-30 00:00:00
Action: Monitoring Report - Quarterly

Action Type: RESPONSE
Date : 2007-11-30 00:00:00
Action: Soil and Water Investigation Report

Action Type: RESPONSE
Date : 2007-10-30 00:00:00
Action: Monitoring Report - Quarterly

Action Type: ENFORCEMENT
Date : 2007-09-26 00:00:00
Action: Staff Letter - #70629

Action Type: RESPONSE
Date : 2007-08-31 00:00:00
Action: Other Report / Document

Action Type: RESPONSE
Date : 2007-08-15 00:00:00
Action: Monitoring Report - Quarterly

Action Type: RESPONSE

Date : 2007-07-31 00:00:00
Action: Soil and Water Investigation Workplan

Action Type: ENFORCEMENT
Date : 2007-07-26 00:00:00
Action: Staff Letter - #706270

Action Type: ENFORCEMENT
Date : 2007-07-25 00:00:00
Action: Staff Letter - #70527

Action Type: RESPONSE
Date : 2007-07-24 00:00:00
Action: Monitoring Report - Quarterly

Action Type: ENFORCEMENT
Date : 2007-06-14 00:00:00
Action: Staff Letter - #704160

Action Type: RESPONSE
Date : 2007-06-05 00:00:00
Action: Other Report / Document

Action Type: RESPONSE
Date : 2007-04-06 00:00:00
Action: Soil and Water Investigation Workplan

Action Type: ENFORCEMENT
Date : 2007-02-16 00:00:00
Action: Staff Letter - #70612

Action Type: RESPONSE
Date : 2007-02-07 00:00:00
Action: Remedial Progress Report

Action Type: RESPONSE
Date : 2007-01-31 00:00:00
Action: Interim Remedial Action Report

Action Type: RESPONSE
Date : 2006-11-08 00:00:00
Action: Preliminary Site Assessment Workplan

Action Type: ENFORCEMENT
Date : 2006-10-25 00:00:00
Action: Staff Letter - #605201

Action Type: RESPONSE
Date : 2006-10-17 00:00:00
Action: Other Workplan

Action Type: ENFORCEMENT
Date : 2006-09-21 00:00:00
Action: Staff Letter - #60129

Action Type: ENFORCEMENT
Date : 2006-09-20 00:00:00
Action: Other Report

Action Type: ENFORCEMENT
Date : 2006-09-20 00:00:00
Action: Notice of Responsibility - #6002029

Action Type: RESPONSE
Date : 2006-09-08 00:00:00
Action: Unauthorized Release Form

Action Type: RESPONSE
Date : 2006-08-31 00:00:00

Action: Tank Removal Report / UST Sampling Report

Action Type: Other
Date : 2006-08-14 00:00:00
Action: Leak Discovery

Action Type: REMEDIATION
Date : 2006-08-14 00:00:00
Action: Excavation

Action Type: Other
Date : 2006-08-14 00:00:00
Action: Leak Stopped

Action Type: Other
Date : 2006-08-05 00:00:00
Action: Leak Reported

Action Type: RESPONSE
Date : 2006-01-01 00:00:00
Action: Correspondence

Regulatory Contacts

Contact Type: Regional Board Caseworker
Contact Name: WEI LIU
City: SAN LUIS OBISPO
Organization Name: CENTRAL COAST RWQCB (REGION 3)
Address: 895 AEROVISTA PLACE, SUITE 101
Email: wei.liu@waterboards.ca.gov
Phone Number: 8055493147

Status History

Status: Completed - Case Closed
Status Date: 2011-11-23 00:00:00

Status: Open - Site Assessment
Status Date: 2010-08-10 00:00:00

Status: Open - Inactive
Status Date: 2009-07-23 00:00:00

Status: Open - Verification Monitoring
Status Date: 2007-09-26 00:00:00

Status: Open - Site Assessment
Status Date: 2006-10-17 00:00:00

Status: Open - Site Assessment
Status Date: 2006-09-18 00:00:00

Status: Open - Case Begin Date
Status Date: 2006-08-05 00:00:00

LUST Cleanup Sites from GeoTracker Search - Regulatory Profile(as of Jan 18, 2019)

Site Facility Name: VILLA CIOLINO
Site Facility Type: LUST CLEANUP SITE
Cleanup Status: COMPLETED - CASE CLOSED
Project Status:
Potential COC: GASOLINE
WDR Place Type:
WDR File:
WDR Order:
File Location: ALL FILES ARE ON GEOTRACKER OR IN THE LOCAL AGENCY DATABASE
Designated Beneficial Use: MUN, AGR, IND, PROC
Project Oversight Agencies:
Address: 16873 MONTEREY ROAD
City: MORGAN HILL
Zip: 95037
County: SANTA CLARA
CUF Claim: 19061
CUF Priority Assig: B
CUF Amount Paid: $194,745

Report Link: http://geotracker.waterboards.ca.gov/profile_report?global_id=T0608566519
Cleanup Status Detail: COMPLETED - CASE CLOSED AS OF 11/23/2011
Cleanup History Link: http://geotracker.waterboards.ca.gov/profile_report_include?global_id=T0608566519&tabname=regulatoryhistory
Potential Media Of Concern: OTHER GROUNDWATER (USES OTHER THAN DRINKING WATER)
User Defined Beneficial Use:
DWR GW Sub Basin: Gilroy-Hollister Valley - Llagas Area (3-003.01)
Calwater Watershed Name: Pajaro River - South Santa Clara Valley (305.30)
Post Closure Site Management:
Future Land Use:
Cleanup Oversight Agencies: SANTA CLARA COUNTY LOP (LEAD) - CASE #: 09S3E28F05f
CENTRAL COAST RWQCB (REGION 3) - CASE #: 14-768
CASEWORKER: WEI LIU

Site History:

2/06 - 2 suspect underground storage tanks (USTs) and fill pipes were discovered while demolishing a former restaurant building. Additional suspect USTs were found during a geophysical survey and it was reported the site was occupied by a gasoline station between the 1950-1960s. 8/06 - 5 USTs filled with concrete were removed. Soil excavation was conducted and contaminated soil appeared to extend east under the sidewalk. Soil samples were reported to have maximum concentrations of 9,330 ppm TPHg, 2,160 ppm TOG, 1.9 ppm Benzene, 111 ppm Toluene, 145 ppm Ethylbenzene, and 825 ppm Xylenes. Approximately 494 tons of soil were removed from the site. 3 groundwater monitoring wells were installed and initially sampled in 3/07. Maximum concentrations are reported for well MW3 (downgradient well) of 7,020 ppb TPHg, 126 ppb Benzene, 132 ppb Ethylbenzene, and 153 ppb Xylenes. 7/07 4 Geoprobe borings (B3 through B6) were advanced offsite and downgradient of the site. The investgation concluded that the "analytical data show that the concentrations of petroleum hydrocarbons in the soil and groundwater attenuate rapidly with distance from the site. " Grab groundwater samples collected downgradient were reported to have detectable concentrations of Constituents of Concern. Groundwater monitoring commenced.

LUST Cleanup Sites from GeoTracker Search - Cleanup Action Report(as of Jan 18, 2019)

Status: Completed - Case Closed
Date : 11/23/2011

Status: Open - Site Assessment
Date : 8/10/2010

Status: Open - Inactive
Date : 7/23/2009

Status: Open - Verification Monitoring
Date : 9/26/2007

Status: Open - Site Assessment
Date : 10/17/2006

Status: Open - Site Assessment
Date : 9/18/2006

Status: Open - Case Begin Date
Date : 8/5/2006

LUST Cleanup Sites from GeoTracker Search - Cleanup Action(as of Jan 18, 2019)

Action Type: EXCAVATION
Begin Date: 8/14/2006
Phase: Soil
End Date: 11/9/2006
Contaminant Mass Removed:
Description: Marina Landfill, Monterey, CA

LUST Cleanup Sites from GeoTracker Search - Regulatory Activities(as of Jan 18, 2019)

Action Type: Response Requested - Other
Action Date: 1/2/2018
Received Issue Date: 1/2/2018
Action: Other Report / Document
Doc Link: http://geotracker.waterboards.ca.gov/view_documents_all?global_id=T0608566519&doc_id=5951250

Action Type: Response Requested - Other
Action Date: 1/2/2017

Received Issue Date: 1/2/2017
Action: Other Report / Document
Doc Link: http://geotracker.waterboards.ca.gov/view_documents_all?global_id=T0608566519&doc_id=5951251

Action Type: Other Regulatory Actions
Action Date: 7/27/2015
Received Issue Date: 7/27/2015
Action: Staff Letter
Doc Link: http://geotracker.waterboards.ca.gov/view_documents?global_id=T0608566519&enforcement_id=6254418&temptable=ENFORCEMENT

Action Type: Response Requested - Reports
Action Date: 7/24/2015
Received Issue Date: 7/24/2015
Action: Site Assessment Report
Doc Link: http://geotracker.waterboards.ca.gov/view_documents_all?global_id=T0608566519&doc_id=5849683

Action Type: Response Requested - Reports
Action Date: 12/30/2011
Received Issue Date: 11/2/2011
Action: Well Destruction Report
Doc Link: http://geotracker.waterboards.ca.gov/view_documents_all?global_id=T0608566519&doc_id=5721935

Action Type: Other Regulatory Actions
Action Date: 11/23/2011
Received Issue Date: 11/23/2011
Action: Closure/No Further Action Letter
Doc Link: http://geotracker.waterboards.ca.gov/view_documents?global_id=T0608566519&enforcement_id=6104738&temptable=ENFORCEMENT

Action Type: Response Requested - Reports
Action Date: 10/31/2011
Received Issue Date: 10/31/2011
Action: Well Destruction Report
Doc Link: http://geotracker.waterboards.ca.gov/view_documents_all?global_id=T0608566519&doc_id=5927924

Action Type: Other Regulatory Actions
Action Date: 9/19/2011
Received Issue Date: 9/19/2011
Action: Staff Letter
Doc Link: http://geotracker.waterboards.ca.gov/view_documents?global_id=T0608566519&enforcement_id=6098735&temptable=ENFORCEMENT

Action Type: Notices
Action Date: 8/3/2011
Received Issue Date: 8/3/2011
Action: Notification - Public Notice of Case Closure
Doc Link: http://geotracker.waterboards.ca.gov/view_documents?global_id=T0608566519&enforcement_id=6093770&temptable=ENFORCEMENT

Action Type: Response Requested - Reports
Action Date: 7/30/2011
Received Issue Date: 6/10/2011
Action: Monitoring Report - Quarterly
Doc Link: http://geotracker.waterboards.ca.gov/view_documents_all?global_id=T0608566519&doc_id=5694611

Action Type: Response Requested - Reports
Action Date: 7/25/2011
Received Issue Date: 7/26/2011
Action: Soil and Water Investigation Report
Doc Link: http://geotracker.waterboards.ca.gov/view_documents_all?global_id=T0608566519&doc_id=5708528

Action Type: Response Requested - Other
Action Date: 7/20/2011
Received Issue Date: 7/20/2011
Action: Other Report / Document
Doc Link: http://geotracker.waterboards.ca.gov/view_documents_all?global_id=T0608566519&doc_id=5927914

Action Type: Response Requested - Reports

Action Date: 4/30/2011
Received Issue Date: 5/2/2011
Action: Monitoring Report - Quarterly
Doc Link: http://geotracker.waterboards.ca.gov/view_documents_all?global_id=T0608566519&doc_id=5694610

Action Type: Other Regulatory Actions
Action Date: 3/15/2011
Received Issue Date: 3/15/2011
Action: Staff Letter
Doc Link: http://geotracker.waterboards.ca.gov/view_documents?global_id=T0608566519&enforcement_id=6080581&temptable=ENFORCEMENT

Action Type: Response Requested - Other
Action Date: 2/28/2011
Received Issue Date: 2/28/2011
Action: Request for Closure
Doc Link: http://geotracker.waterboards.ca.gov/view_documents_all?global_id=T0608566519&doc_id=5927919

Action Type: Response Requested - Reports
Action Date: 1/30/2011
Received Issue Date: 11/26/2010
Action: Monitoring Report - Quarterly
Doc Link: http://geotracker.waterboards.ca.gov/view_documents_all?global_id=T0608566519&doc_id=5694609

Action Type: Response Requested - Reports
Action Date: 12/30/2010
Received Issue Date: 12/30/2010
Action: Soil and Water Investigation Report
Doc Link: http://geotracker.waterboards.ca.gov/view_documents_all?global_id=T0608566519&doc_id=5927921

Action Type: Response Requested - Reports
Action Date: 12/27/2010
Received Issue Date: 12/31/2010
Action: Soil and Water Investigation Report
Doc Link: http://geotracker.waterboards.ca.gov/view_documents_all?global_id=T0608566519&doc_id=5692751

Action Type: Other Regulatory Actions
Action Date: 9/8/2010
Received Issue Date: 9/8/2010
Action: Staff Letter
Doc Link: http://geotracker.waterboards.ca.gov/view_documents?global_id=T0608566519&enforcement_id=6063008&temptable=ENFORCEMENT

Action Type: Other Regulatory Actions
Action Date: 8/10/2010
Received Issue Date: 8/10/2010
Action: Staff Letter
Doc Link: http://geotracker.waterboards.ca.gov/view_documents?global_id=T0608566519&enforcement_id=6060445&temptable=ENFORCEMENT

Action Type: Response Requested - Reports
Action Date: 10/30/2009
Received Issue Date:
Action: Monitoring Report - Quarterly
Doc Link:

Action Type: Response Requested - Reports
Action Date: 7/30/2009
Received Issue Date:
Action: Monitoring Report - Quarterly
Doc Link:

Action Type: Response Requested - Reports
Action Date: 7/2/2009
Received Issue Date: 9/1/2010
Action: Monitoring Report - Quarterly
Doc Link:

Action Type: Enforcement/Orders

Action Date: 5/26/2009
Received Issue Date: 5/26/2009
Action: Warning Letter
Doc Link: http://geotracker.waterboards.ca.gov/view_documents?global_id=T0608566519&enforcement_id=6014601&temptable=ENFORCEMENT

Action Type: Response Requested - Reports
Action Date: 4/30/2009
Received Issue Date:
Action: Monitoring Report - Quarterly
Doc Link:

Action Type: Response Requested - Reports
Action Date: 2/9/2009
Received Issue Date: 1/29/2009
Action: Monitoring Report - Quarterly
Doc Link:

Action Type: Response Requested - Reports
Action Date: 1/30/2009
Received Issue Date:
Action: Monitoring Report - Quarterly
Doc Link:

Action Type: Enforcement/Orders
Action Date: 1/22/2009
Received Issue Date: 1/22/2009
Action: Warning Letter
Doc Link: http://geotracker.waterboards.ca.gov/view_documents?global_id=T0608566519&enforcement_id=6000245&temptable=ENFORCEMENT

Action Type: Response Requested - Reports
Action Date: 7/30/2008
Received Issue Date: 7/8/2008
Action: Monitoring Report - Quarterly
Doc Link:

Action Type: Response Requested - Other
Action Date: 5/8/2008
Received Issue Date: 5/8/2008
Action: Other Report / Document
Doc Link: http://geotracker.waterboards.ca.gov/view_documents_all?global_id=T0608566519&doc_id=5927920

Action Type: Response Requested - Reports
Action Date: 4/30/2008
Received Issue Date: 4/29/2008
Action: Monitoring Report - Quarterly
Doc Link: http://geotracker.waterboards.ca.gov/view_documents_all?global_id=T0608566519&doc_id=5598381

Action Type: Response Requested - Reports
Action Date: 1/30/2008
Received Issue Date: 1/8/2008
Action: Monitoring Report - Quarterly
Doc Link: http://geotracker.waterboards.ca.gov/view_documents_all?global_id=T0608566519&doc_id=5598380

Action Type: Response Requested - Reports
Action Date: 11/30/2007
Received Issue Date: 9/19/2007
Action: Soil and Water Investigation Report
Doc Link: http://geotracker.waterboards.ca.gov/view_documents_all?global_id=T0608566519&doc_id=5570899

Action Type: Response Requested - Reports
Action Date: 10/30/2007
Received Issue Date: 9/27/2007
Action: Monitoring Report - Quarterly
Doc Link:

Action Type: Response Requested - Reports
Action Date: 10/30/2007

Received Issue Date: 9/27/2007
Action: Monitoring Report - Quarterly
Doc Link: http://geotracker.waterboards.ca.gov/view_documents_all?global_id=T0608566519&doc_id=5602869

Action Type: Other Regulatory Actions
Action Date: 9/26/2007
Received Issue Date: 9/26/2007
Action: Staff Letter - #70629
Doc Link:

Action Type: Response Requested - Other
Action Date: 8/31/2007
Received Issue Date: 7/26/2007
Action: Other Report / Document
Doc Link:

Action Type: Response Requested - Reports
Action Date: 8/15/2007
Received Issue Date: 7/26/2007
Action: Monitoring Report - Quarterly
Doc Link:

Action Type: Response Requested - Workplans
Action Date: 7/31/2007
Received Issue Date: 7/20/2007
Action: Soil and Water Investigation Workplan
Doc Link: http://geotracker.waterboards.ca.gov/view_documents_all?global_id=T0608566519&doc_id=5602867

Action Type: Other Regulatory Actions
Action Date: 7/26/2007
Received Issue Date: 7/26/2007
Action: Staff Letter - #706270
Doc Link:

Action Type: Other Regulatory Actions
Action Date: 7/25/2007
Received Issue Date: 7/25/2007
Action: Staff Letter - #70527
Doc Link:

Action Type: Response Requested - Reports
Action Date: 7/24/2007
Received Issue Date: 7/24/2007
Action: Monitoring Report - Quarterly
Doc Link: http://geotracker.waterboards.ca.gov/view_documents_all?global_id=T0608566519&doc_id=5927916

Action Type: Other Regulatory Actions
Action Date: 6/14/2007
Received Issue Date: 6/14/2007
Action: Staff Letter - #704160
Doc Link:

Action Type: Response Requested - Other
Action Date: 6/5/2007
Received Issue Date: 6/5/2007
Action: Other Report / Document
Doc Link: http://geotracker.waterboards.ca.gov/view_documents_all?global_id=T0608566519&doc_id=5927917

Action Type: Response Requested - Workplans
Action Date: 4/6/2007
Received Issue Date: 6/6/2007
Action: Soil and Water Investigation Workplan
Doc Link:

Action Type: Other Regulatory Actions
Action Date: 2/16/2007
Received Issue Date: 2/16/2007
Action: Staff Letter - #70612
Doc Link:

Action Type: Response Requested - Reports
Action Date: 2/7/2007
Received Issue Date: 2/7/2007
Action: Remedial Progress Report
Doc Link: http://geotracker.waterboards.ca.gov/view_documents_all?global_id=T0608566519&doc_id=5927918

Action Type: Response Requested - Reports
Action Date: 1/31/2007
Received Issue Date: 2/13/2007
Action: Interim Remedial Action Report
Doc Link:

Action Type: Response Requested - Workplans
Action Date: 11/8/2006
Received Issue Date: 10/20/2006
Action: Preliminary Site Assessment Workplan
Doc Link:

Action Type: Other Regulatory Actions
Action Date: 10/25/2006
Received Issue Date: 10/25/2006
Action: Staff Letter - #605201
Doc Link:

Action Type: Response Requested - Workplans
Action Date: 10/17/2006
Received Issue Date: 10/17/2006
Action: Other Workplan
Doc Link: http://geotracker.waterboards.ca.gov/view_documents_all?global_id=T0608566519&doc_id=5927925

Action Type: Other Regulatory Actions
Action Date: 9/21/2006
Received Issue Date: 9/21/2006
Action: Staff Letter - #60129
Doc Link:

Action Type: Reports
Action Date: 9/20/2006
Received Issue Date: 9/20/2006
Action: Other Report
Doc Link: http://geotracker.waterboards.ca.gov/view_documents?global_id=T0608566519&enforcement_id=6324486&temptable=ENFORCEMENT

Action Type: Notices
Action Date: 9/20/2006
Received Issue Date: 9/20/2006
Action: Notice of Responsibility - #6002029
Doc Link:

Action Type: Response Requested - Other
Action Date: 9/8/2006
Received Issue Date: 9/8/2006
Action: Unauthorized Release Form
Doc Link: http://geotracker.waterboards.ca.gov/view_documents_all?global_id=T0608566519&doc_id=5927923

Action Type: Response Requested - Reports
Action Date: 8/31/2006
Received Issue Date: 8/31/2006
Action: Tank Removal Report / UST Sampling Report
Doc Link: http://geotracker.waterboards.ca.gov/view_documents_all?global_id=T0608566519&doc_id=5927922

Action Type: Cleanup Action
Action Date: 8/14/2006
Received Issue Date:
Action: Excavation
Doc Link:

Action Type: Leak Action

Action Date: 8/14/2006
Received Issue Date:
Action: Leak Discovery
Doc Link:

Action Type: Leak Action
Action Date: 8/14/2006
Received Issue Date:
Action: Leak Stopped
Doc Link:

Action Type: Leak Action
Action Date: 8/5/2006
Received Issue Date:
Action: Leak Reported
Doc Link:

Action Type: Response Requested - Other
Action Date: 1/1/2006
Received Issue Date: 1/1/2006
Action: Correspondence
Doc Link: http://geotracker.waterboards.ca.gov/view_documents_all?global_id=T0608566519&doc_id=5927915

Action Type: Enforcement - Other
Action Date:
Received Issue Date:
Action: Unknown
Doc Link:

LUST Cleanup Sites from GeoTracker Search - Site Maps(as of Jan 18, 2019)

Title: GEO_MAP
Link: http://geotracker.waterboards.ca.gov/esi/uploads/geo_map/9038636207/T0608566519.PDF
Size : 255 KB
Submitted By: INNOVEX (AUTH_RP)
Submitted: 8/9/2011

Title: GEO_BORE (MW-2)
Link: http://geotracker.waterboards.ca.gov/esi/uploads/geo_bore/2575365960/T0608566519.pdf
Size : 25 KB
Submitted By: PETER LITTMAN (AUTH_RP)
Submitted: 9/21/2007

Title: GEO_BORE (B-5)
Link: http://geotracker.waterboards.ca.gov/esi/uploads/geo_bore/6677642643/T0608566519.pdf
Size : 80 KB
Submitted By: PETER LITTMAN (AUTH_RP)
Submitted: 9/21/2007

Title: GEO_BORE (B-4)
Link: http://geotracker.waterboards.ca.gov/esi/uploads/geo_bore/7471861898/T0608566519.pdf
Size : 72 KB
Submitted By: PETER LITTMAN (AUTH_RP)
Submitted: 9/21/2007

Title: GEO_BORE (B-2)
Link: http://geotracker.waterboards.ca.gov/esi/uploads/geo_bore/2951496958/T0608566519.pdf
Size : 23 KB
Submitted By: PETER LITTMAN (AUTH_RP)
Submitted: 9/21/2007

Title: GEO_BORE (MW-1)
Link: http://geotracker.waterboards.ca.gov/esi/uploads/geo_bore/3438342034/T0608566519.pdf
Size : 35 KB
Submitted By: PETER LITTMAN (AUTH_RP)
Submitted: 9/21/2007

Title: GEO_MAP

Link: http://geotracker.waterboards.ca.gov/esi/uploads/geo_map/4218495249/T0608566519.pdf
Size : 23 KB
Submitted By: PETER LITTMAN (AUTH_RP)
Submitted: 9/21/2007

Title: GEO_BORE (B-3)
Link: http://geotracker.waterboards.ca.gov/esi/uploads/geo_bore/1444048821/T0608566519.pdf
Size : 60 KB
Submitted By: PETER LITTMAN (AUTH_RP)
Submitted: 9/21/2007

Title: GEO_BORE (B-6)
Link: http://geotracker.waterboards.ca.gov/esi/uploads/geo_bore/8915987908/T0608566519.pdf
Size : 68 KB
Submitted By: PETER LITTMAN (AUTH_RP)
Submitted: 9/21/2007

Title: GEO_BORE (B-1)
Link: http://geotracker.waterboards.ca.gov/esi/uploads/geo_bore/5456379771/T0608566519.pdf
Size : 16 KB
Submitted By: PETER LITTMAN (AUTH_RP)
Submitted: 9/21/2007

Title: GEO_BORE (MW-3)
Link: http://geotracker.waterboards.ca.gov/esi/uploads/geo_bore/9037648081/T0608566519.pdf
Size : 26 KB
Submitted By: PETER LITTMAN (AUTH_RP)
Submitted: 9/21/2007

LUST Cleanup Sites from GeoTracker Search - Documents(as of Jan 18, 2019)

Document Type: Site Documents **Size :**
Document Date: 1/2/2018 **Submitted By:** GERALD O'REGAN (REGULATOR)
Type: OTHER REPORT / DOCUMENT **Submitted:**
Title: SITE DEVELOPMENT EARTHWORKS OBSERVATION
Title Link: http://geotracker.waterboards.ca.gov/view_documents?global_id=T0608566519&document_id=5951250

Document Type: Site Documents **Size :**
Document Date: 1/2/2017 **Submitted By:** GERALD O'REGAN (REGULATOR)
Type: OTHER REPORT / DOCUMENT **Submitted:**
Title: SOIL MANAGEMENT PLAN
Title Link: http://geotracker.waterboards.ca.gov/view_documents?global_id=T0608566519&document_id=5951251

Document Type: Site Documents **Size :**
Document Date: 7/27/2015 **Submitted By:** LANI LEE (REGULATOR)
Type: STAFF LETTER **Submitted:**
Title: RESPONSE TO ADDITIONAL SAMPLING CONDUCTED AT THE SITE; CONCUR WITH CONSULTANT'S CONCLUSION THAT LAND USE CHANGE IS OKAY AND THEIR RECOMMENDATION TO PREPARE AND IMPLEMENT A SMP FOR DEVELOPMENT.
Title Link: http://geotracker.waterboards.ca.gov/view_documents?global_id=T0608566519&enforcement_id=6254418

Document Type: Site Documents **Size :**
Document Date: 7/24/2015 **Submitted By:** LANI LEE (REGULATOR)
Type: SITE ASSESSMENT REPORT **Submitted:**
Title: NOTIFICATION OF INTENT TO DEVELOP PREVIOUSLY CLOSED LUST SITE
Title Link: http://geotracker.waterboards.ca.gov/view_documents?global_id=T0608566519&document_id=5849683

Document Type: Site Documents **Size :**
Document Date: 11/23/2011 **Submitted By:** LANI LEE (REGULATOR)
Type: CLOSURE/NO FURTHER ACTION LETTER **Submitted:**
Title: UNKNOWN
Title Link: http://geotracker.waterboards.ca.gov/view_documents?global_id=T0608566519&enforcement_id=6104738

Document Type: Site Documents **Size :**
Document Date: 10/31/2011 **Submitted By:** MICHAEL SCHUSTER (REGULATOR)
Type: WELL DESTRUCTION REPORT **Submitted:**
Title: WELL ABANDONMENT/DESTRUCTION 10/31/2011
Title Link: http://geotracker.waterboards.ca.gov/view_documents?global_id=T0608566519&document_id=5927924

Document Type: Site Documents **Size :** 18,754 KB
Document Date: 10/31/2011 **Submitted By:** INNOVEX (AUTH_RP)
Type: WELL DESTRUCTION REPORT **Submitted:**
Title: MONITORING WELL DESTRUCTION REPORT
Title Link: http://geotracker.waterboards.ca.gov/esi/uploads/geo_report/8634556591/T0608566519.PDF

Document Type: Site Documents **Size :**
Document Date: 9/19/2011 **Submitted By:** EDWARD W. ABRAMOWITZ (REGULATOR)
Type: STAFF LETTER **Submitted:**
Title: REQUEST WELL DESTRUCTION FOR CASE CLOSURE
Title Link: http://geotracker.waterboards.ca.gov/view_documents?global_id=T0608566519&enforcement_id=6098735

Document Type: Site Documents **Size :**
Document Date: 8/3/2011 **Submitted By:** (REGULATOR)
Type: NOTIFICATION - PUBLIC NOTICE OF CASE CLOSURE **Submitted:**
Title: COMMENT PERIOD ENDS 9/12/11
Title Link: http://geotracker.waterboards.ca.gov/view_documents?global_id=T0608566519&enforcement_id=6093770

Document Type: Site Documents **Size :**
Document Date: 7/20/2011 **Submitted By:** MICHAEL SCHUSTER (REGULATOR)
Type: OTHER REPORT / DOCUMENT **Submitted:**
Title: ADDENDUM 07/20/2011
Title Link: http://geotracker.waterboards.ca.gov/view_documents?global_id=T0608566519&document_id=5927914

Document Type: Site Documents **Size :** 989 KB
Document Date: 7/20/2011 **Submitted By:** INNOVEX (AUTH_RP)
Type: SITE ASSESSMENT REPORT **Submitted:**
Title: SOIL BORING INVESTIGATION REPORT - ADDENDUM
Title Link: http://geotracker.waterboards.ca.gov/esi/uploads/geo_report/9681333184/T0608566519.PDF

Document Type: Monitoring Reports **Size :** 1,352 KB
Document Date: 6/10/2011 **Submitted By:** INNOVEX (AUTH_RP)
Type: MONITORING REPORT - QUARTERLY **Submitted:**
Title: SECOND QUARTER 2011 GROUNDWATER MONITORING REPORT
Title Link: http://geotracker.waterboards.ca.gov/esi/uploads/geo_report/9280057549/T0608566519.PDF

Document Type: Site Documents **Size :** 1,039 KB
Document Date: 6/3/2011 **Submitted By:** INNOVEX (AUTH_RP)
Type: SITE ASSESSMENT REPORT **Submitted:**
Title: SOIL BORING INVESTIGATION REPORT
Title Link: http://geotracker.waterboards.ca.gov/esi/uploads/geo_report/3198649108/T0608566519.PDF

Document Type: Monitoring Reports **Size :** 5,000 KB
Document Date: 4/29/2011 **Submitted By:** INNOVEX (AUTH_RP)
Type: MONITORING REPORT - QUARTERLY **Submitted:**
Title: FIRST QUARTER 2011 GROUNDWATER MONITORING REPORT
Title Link: http://geotracker.waterboards.ca.gov/esi/uploads/geo_report/5732575416/T0608566519.PDF

Document Type: Site Documents **Size :**
Document Date: 3/15/2011 **Submitted By:** (REGULATOR)
Type: STAFF LETTER **Submitted:**
Title: REQUEST DOWNGRADIENT GRAB GROUNDWATER SAMPLING AS WAS CONDUCTED IN JULY 2007 TO ASSESS CURRENT GROUNDWATER CONDITIONS DOWNGRADIENT OF THE SITE WITHIN MONTEREY ROAD.
Title Link: http://geotracker.waterboards.ca.gov/view_documents?global_id=T0608566519&enforcement_id=6080581

Document Type: Site Documents **Size :**
Document Date: 2/28/2011 **Submitted By:** MICHAEL SCHUSTER (REGULATOR)
Type: REQUEST FOR CLOSURE **Submitted:**
Title: REQUEST FOR CLOSURE 02/28/2011
Title Link: http://geotracker.waterboards.ca.gov/view_documents?global_id=T0608566519&document_id=5927919

Document Type: Site Documents **Size :** 2,246 KB
Document Date: 2/28/2011 **Submitted By:** INNOVEX (AUTH_RP)
Type: REQUEST FOR CLOSURE **Submitted:**
Title: REVISED REQUEST FOR NO FURTHER ACTION STATUS
Title Link: http://geotracker.waterboards.ca.gov/esi/uploads/geo_report/4540467619/T0608566519.PDF

Document Type: Site Documents **Size :**
Document Date: 12/30/2010 **Submitted By:** MICHAEL SCHUSTER (REGULATOR)
Type: SOIL AND WATER INVESTIGATION REPORT **Submitted:**
Title: SOIL & WATER INVESTIGATION REPORT 12/30/2010
Title Link: http://geotracker.waterboards.ca.gov/view_documents?global_id=T0608566519&document_id=5927921

Document Type: Site Documents **Size :** 3,184 KB
Document Date: 12/30/2010 **Submitted By:** INNOVEX (AUTH_RP)
Type: SOIL AND WATER INVESTIGATION REPORT **Submitted:**
Title: SOIL BORING INVESTIGATION REPORT
Title Link: http://geotracker.waterboards.ca.gov/esi/uploads/geo_report/9685315728/T0608566519.PDF

Document Type: Monitoring Reports **Size :** 5,242 KB
Document Date: 11/24/2010 **Submitted By:** INNOVEX (AUTH_RP)
Type: MONITORING REPORT - QUARTERLY **Submitted:**
Title: FOURTH QUARTER 2010 GROUNDWATER MONITORING REPORT
Title Link: http://geotracker.waterboards.ca.gov/esi/uploads/geo_report/7237702369/T0608566519.PDF

Document Type: Site Documents **Size :**
Document Date: 9/8/2010 **Submitted By:** (REGULATOR)
Type: STAFF LETTER **Submitted:**
Title: RESUME QUARTERLY GWM
Title Link: http://geotracker.waterboards.ca.gov/view_documents?global_id=T0608566519&enforcement_id=6063008

Document Type: Monitoring Reports **Size :** 2,591 KB
Document Date: 8/31/2010 **Submitted By:** INNOVEX (AUTH_RP)
Type: MONITORING REPORT - SEMI-ANNUALLY **Submitted:**
Title: THIRD QUARTER 2010 GROUNDWATER MONITORING REPORT
Title Link: http://geotracker.waterboards.ca.gov/esi/uploads/geo_report/3243485450/T0608566519.PDF

Document Type: Site Documents **Size :**
Document Date: 8/10/2010 **Submitted By:** (REGULATOR)
Type: STAFF LETTER **Submitted:**
Title: APP WP FOR ADDITIONAL INVESTIGATION
Title Link: http://geotracker.waterboards.ca.gov/view_documents?global_id=T0608566519&enforcement_id=6060445

Document Type: Site Documents **Size :** 922 KB
Document Date: 7/30/2010 **Submitted By:** INNOVEX (AUTH_RP)
Type: SITE INVESTIGATION WORKPLAN **Submitted:**
Title: SOIL BORING INVESTIGATION WORK PLAN
Title Link: http://geotracker.waterboards.ca.gov/esi/uploads/geo_report/9317343473/T0608566519.PDF

Document Type: Site Documents **Size :**
Document Date: 5/26/2009 **Submitted By:** KRISTI CONG (REGULATOR)
Type: WARNING LETTER **Submitted:**
Title: SECOND LATE LETTER - OVERDUE GWM REPORTS
Title Link: http://geotracker.waterboards.ca.gov/view_documents?global_id=T0608566519&enforcement_id=6014601

Document Type: Site Documents **Size :**
Document Date: 1/22/2009 **Submitted By:** KRISTI CONG (REGULATOR)
Type: WARNING LETTER **Submitted:**
Title: LATE REPORT
Title Link: http://geotracker.waterboards.ca.gov/view_documents?global_id=T0608566519&enforcement_id=6000245

Document Type: Monitoring Reports **Size :** 1,335 KB
Document Date: 7/10/2008 **Submitted By:** PETER LITTMAN (AUTH_RP)
Type: MONITORING REPORT - QUARTERLY **Submitted:**
Title: FOURTH QUARTER GROUNDWATER MONITORING REPORT
Title Link: http://geotracker.waterboards.ca.gov/esi/uploads/geo_report/1689774036/T0608566519.PDF

Document Type: Site Documents **Size :**
Document Date: 5/8/2008 **Submitted By:** MICHAEL SCHUSTER (REGULATOR)
Type: OTHER REPORT / DOCUMENT **Submitted:**
Title: STATE INFORMATION 05/08/2008
Title Link: http://geotracker.waterboards.ca.gov/view_documents?global_id=T0608566519&document_id=5927920

Document Type: Monitoring Reports **Size :** 1,911 KB
Document Date: 4/29/2008 **Submitted By:** WOOD E&IS (AUTH_RP)
Type: MONITORING REPORT - QUARTERLY **Submitted:**
Title: FIRST QUARTER GROUNDWATER MONITORING PROGRAM REPORT
Title Link: http://geotracker.waterboards.ca.gov/esi/uploads/geo_report/2234089732/T0608566519.PDF

Document Type: Monitoring Reports **Size :** 1,386 KB
Document Date: 9/28/2007 **Submitted By:** PETER LITTMAN (AUTH_RP)
Type: MONITORING REPORT - QUARTERLY **Submitted:**
Title: 3RD QUARTER 2007 GW MONITORING
Title Link: http://geotracker.waterboards.ca.gov/esi/uploads/geo_report/2383793473/T0608566519.PDF

Document Type: Monitoring Reports **Size :** 874 KB
Document Date: 9/21/2007 **Submitted By:** PETER LITTMAN (AUTH_RP)
Type: MONITORING REPORT - QUARTERLY **Submitted:**
Title: 2ND QUARTER 2007 MONITORING
Title Link: http://geotracker.waterboards.ca.gov/esi/uploads/geo_report/9122668206/T0608566519.PDF

Document Type: Site Documents **Size :** 1,143 KB
Document Date: 9/21/2007 **Submitted By:** PETER LITTMAN (AUTH_RP)
Type: SOIL AND WATER INVESTIGATION REPORT **Submitted:**
Title: DOWNGRADIENT INVESTIGATION REPORT
Title Link: http://geotracker.waterboards.ca.gov/esi/uploads/geo_report/6339955210/T0608566519.PDF

Document Type: Site Documents **Size :** 1,648 KB
Document Date: 9/21/2007 **Submitted By:** PETER LITTMAN (AUTH_RP)
Type: SOIL AND WATER INVESTIGATION WORKPLAN **Submitted:**
Title: DOWNGRADIENT INVESTIGATION WORKPLAN
Title Link: http://geotracker.waterboards.ca.gov/esi/uploads/geo_report/9801801919/T0608566519.PDF

Document Type: Monitoring Reports **Size :** 5,224 KB
Document Date: 7/24/2007 **Submitted By:** MICHAEL SCHUSTER (REGULATOR)
Type: MONITORING REPORT - QUARTERLY **Submitted:**
Title: GW MONITORING REPORT 07/24/2007 - 06/10/2011 -
Title Link: http://geotracker.waterboards.ca.gov/regulators/deliverable_documents/1060257434/GWM%5FR%5F2010%2D11%2D24%2Epdf

Document Type: Monitoring Reports **Size :** 3,098 KB
Document Date: 7/24/2007 **Submitted By:** MICHAEL SCHUSTER (REGULATOR)
Type: MONITORING REPORT - QUARTERLY **Submitted:**
Title: GW MONITORING REPORT 07/24/2007 - 06/10/2011 -
Title Link: http://geotracker.waterboards.ca.gov/regulators/deliverable_documents/1060257434/GWM%5FR%5F2008%2D04%2D23%2Epdf

Document Type: Monitoring Reports **Size :** 2,628 KB
Document Date: 7/24/2007 **Submitted By:** MICHAEL SCHUSTER (REGULATOR)
Type: MONITORING REPORT - QUARTERLY **Submitted:**
Title: GW MONITORING REPORT 07/24/2007 - 06/10/2011 -
Title Link: http://geotracker.waterboards.ca.gov/regulators/deliverable_documents/1060257434/GWM%5FR%5F2010%2D08%2D31%2Epdf

Document Type: Monitoring Reports **Size :** 1,395 KB
Document Date: 7/24/2007 **Submitted By:** MICHAEL SCHUSTER (REGULATOR)
Type: MONITORING REPORT - QUARTERLY **Submitted:**
Title: GW MONITORING REPORT 07/24/2007 - 06/10/2011 -
Title Link: http://geotracker.waterboards.ca.gov/regulators/deliverable_documents/1060257434/GWM%5FR%5F2011%2D06%2D10%2Epdf

Document Type: Monitoring Reports **Size :** 5,042 KB
Document Date: 7/24/2007 **Submitted By:** MICHAEL SCHUSTER (REGULATOR)
Type: MONITORING REPORT - QUARTERLY **Submitted:**
Title: GW MONITORING REPORT 07/24/2007 - 06/10/2011 -
Title Link: http://geotracker.waterboards.ca.gov/regulators/deliverable_documents/1060257434/GWM%5FR%5F2011%2D04%2D29%2Epdf

Document Type: Monitoring Reports **Size :** 2,252 KB
Document Date: 7/24/2007 **Submitted By:** MICHAEL SCHUSTER (REGULATOR)

Type: MONITORING REPORT - QUARTERLY **Submitted:**
Title: GW MONITORING REPORT 07/24/2007 - 06/10/2011 -
Title Link: http://geotracker.waterboards.ca.gov/regulators/deliverable_documents/1060257434/GWM%5FR%5F2007%2D12%2D19%2Epdf

Document Type: Monitoring Reports **Size :** 8,026 KB
Document Date: 7/24/2007 **Submitted By:** MICHAEL SCHUSTER (REGULATOR)
Type: MONITORING REPORT - QUARTERLY **Submitted:**
Title: GW MONITORING REPORT 07/24/2007 - 06/10/2011 -
Title Link: http://geotracker.waterboards.ca.gov/regulators/deliverable_documents/1060257434/GWM%5FR%5F2007%2D07%2D24%2Epdf

Document Type: Monitoring Reports **Size :** 3,025 KB
Document Date: 7/24/2007 **Submitted By:** MICHAEL SCHUSTER (REGULATOR)
Type: MONITORING REPORT - QUARTERLY **Submitted:**
Title: GW MONITORING REPORT 07/24/2007 - 06/10/2011 -
Title Link: http://geotracker.waterboards.ca.gov/regulators/deliverable_documents/1060257434/GWM%5FR%5F2008%2D07%2D30%2Epdf

Document Type: Monitoring Reports **Size :** 1,406 KB
Document Date: 7/24/2007 **Submitted By:** MICHAEL SCHUSTER (REGULATOR)
Type: MONITORING REPORT - QUARTERLY **Submitted:**
Title: GW MONITORING REPORT 07/24/2007 - 06/10/2011 -
Title Link: http://geotracker.waterboards.ca.gov/regulators/deliverable_documents/1060257434/GWM%5FR%5F2007%2D09%2D25%2Epdf

Document Type: Site Documents **Size :**
Document Date: 6/5/2007 **Submitted By:** MICHAEL SCHUSTER (REGULATOR)
Type: OTHER REPORT / DOCUMENT **Submitted:**
Title: MISCELLANEOUS REPORT 06/05/2007 - 09/02/2008
Title Link: http://geotracker.waterboards.ca.gov/view_documents?global_id=T0608566519&document_id=5927917

Document Type: Site Documents **Size :** 10,488 KB
Document Date: 5/1/2007 **Submitted By:** PETER LITTMAN (AUTH_RP)
Type: SOIL AND WATER INVESTIGATION REPORT **Submitted:**
Title: FOLLOW-UP SITE CHARACTERIZATION REPORT
Title Link: http://geotracker.waterboards.ca.gov/esi/uploads/geo_report/3102848649/T0608566519.PDF

Document Type: Site Documents **Size :** 8,296 KB
Document Date: 5/1/2007 **Submitted By:** PETER LITTMAN (AUTH_RP)
Type: TANK REMOVAL REPORT / UST SAMPLING REPORT **Submitted:**
Title: TANK PULL REPORT
Title Link: http://geotracker.waterboards.ca.gov/esi/uploads/geo_report/8429746866/T0608566519.PDF

Document Type: Site Documents **Size :** 4,997 KB
Document Date: 5/1/2007 **Submitted By:** PETER LITTMAN (AUTH_RP)
Type: REMEDIAL PROGRESS REPORT **Submitted:**
Title: REMEDIAL EXCAVATION REPORT
Title Link: http://geotracker.waterboards.ca.gov/esi/uploads/geo_report/1676546990/T0608566519.PDF

Document Type: Site Documents **Size :**
Document Date: 2/7/2007 **Submitted By:** MICHAEL SCHUSTER (REGULATOR)
Type: REMEDIAL PROGRESS REPORT **Submitted:**
Title: REMEDIATION PROGRESS REPORT
Title Link: http://geotracker.waterboards.ca.gov/view_documents?global_id=T0608566519&document_id=5927918

Document Type: Site Documents **Size :** 1,753 KB
Document Date: 1/19/2007 **Submitted By:** PETER LITTMAN (AUTH_RP)
Type: TANK REMOVAL REPORT / UST SAMPLING REPORT **Submitted:**
Title: UNDERGROUND STORAGE TANK CLOSURE AND LIMITED OVEREXCAVATION REPORT
Title Link: http://geotracker.waterboards.ca.gov/esi/uploads/geo_report/8727421641/T0608566519.PDF

Document Type: Site Documents **Size :**
Document Date: 10/17/2006 **Submitted By:** MICHAEL SCHUSTER (REGULATOR)
Type: OTHER WORKPLAN **Submitted:**
Title: WORK PLAN 10/17/2006 - 07/30/2010

Title Link: http://geotracker.waterboards.ca.gov/view_documents?global_id=T0608566519&document_id=5927925

Document Type: Site Documents
Size :
Document Date: 9/20/2006
Submitted By: MICHAEL SCHUSTER (REGULATOR)
Type: OTHER REPORT
Submitted:
Title: MAP & METROSCAN INFORMATION 09/20/2006
Title Link: http://geotracker.waterboards.ca.gov/view_documents?global_id=T0608566519&enforcement_id=6324486

Document Type: Site Documents
Size :
Document Date: 9/8/2006
Submitted By: MICHAEL SCHUSTER (REGULATOR)
Type: UNAUTHORIZED RELEASE FORM
Submitted:
Title: UNAUTHORIZED RELEASE FORM 09/08/2006 - 09/15/2006
Title Link: http://geotracker.waterboards.ca.gov/view_documents?global_id=T0608566519&document_id=5927923

Document Type: Site Documents
Size :
Document Date: 8/31/2006
Submitted By: MICHAEL SCHUSTER (REGULATOR)
Type: TANK REMOVAL REPORT / UST SAMPLING REPORT
Submitted:
Title: TANK REMOVAL REPORT 08/31/2006
Title Link: http://geotracker.waterboards.ca.gov/view_documents?global_id=T0608566519&document_id=5927922

Document Type: Site Documents
Size :
Document Date: 1/1/2006
Submitted By: MICHAEL SCHUSTER (REGULATOR)
Type: CORRESPONDENCE
Submitted:
Title: CORRESPONDENCE 2006
Title Link: http://geotracker.waterboards.ca.gov/view_documents?global_id=T0608566519&document_id=5927915

74	1 of 1	SE	0.47 / 2,476.10	331.74 / -10	Former French Cleaner 602 Tennant Station CA	SANTACLARA HSOL

SCVWD ID: 09S3E33A01s
Solvent Files: http://cf.valleywater.org/Zim/Zim%20Files/09/09S3E33A01s/
County: Santa Clara

75	1 of 1	SW	0.49 / 2,570.11	331.32 / -10	MORGAN HILL CORPORATION YARD 105 EDES COURT MORGAN HILL CA 95037	LUST

Global ID: T0608500041
County: SANTA CLARA
Status: COMPLETED - CASE CLOSED
Latitude: 37.1150818
Status Date: 2015-04-13 00:00:00
Longitude: -121.6462631
Case Type: LUST CLEANUP SITE
Date Source: LUST Cleanup Sites from GeoTracker Search; LUST Cleanup Sites from GeoTracker Cleanup Sites Data Download

LUST Cleanup Sites from GeoTracker Cleanup Sites Data Download - Facilities Detail

RB Case Number: 2827
Potential COC: Benzene, Toluene, Xylene, MTBE / TBA / Other Fuel Oxygenates, Gasoline
Local Case Number: 09S3E33B01f
How Discovered: Other Means
Begin Date: 1995-07-13 00:00:00
Stop Method: Remove Contents
Lead Agency: SANTA CLARA COUNTY LOP
Stop Description:
Local Agency: SANTA CLARA COUNTY LOP
Case Worker: GOR
CUF Case: YES
File Location: All Files are on GeoTracker or in the Local Agency Database

Potential Media of Concern: Aquifer used for drinking water supply, Soil, Surface water
How Discovered Description: Odor in building and sewer.
Calwater Watershed Name: Pajaro River - South Santa Clara Valley (305.30)
DWR GW Subbasin Name: Gilroy-Hollister Valley - Llagas Area (3-003.01)
Disadvantaged Community:
Site History:

The project has been ongoing since 1995 and has involved evaluating, remediating, and monitoring Site soils and groundwater impacted with gasoline

related constituents of concern (COCs) including total petroleum hydrocarbons as gasoline (TPH-g), benzene, toluene, ethylbenzene, and xylenes (BTEX), and methyl tert butyl ether (MTBE) from an underground storage tank (UST) fuel leak that occurred in the mid 1990s. On March 23, 2012, SCS Engineers performed the First Semester 2012 groundwater monitoring episode at the Morgan Hill Corporation Yard. Water levels were measured and groundwater samples were collected and analyzed from 12 of the project groundwater monitoring wells. The following are concentrations in the monitoring wells: * TPH-g was only detected in well P-3 at a concentration of 9,500 ug/L.; * Benzene was only detected in well P-3 at a concentration of 1,100 ug/L; * MTBE was detected in three wells at concentrations ranging from 9.6; to 1,700 ug/L, and the maximum concentration was detected in well ATC-1; * Toluene, ethylbenzene, and xylenes were only detected in well P-3; * Based on current and previous data, the down-gradient extent of MTBE-impacted groundwater in the "A-Zone" appears to be over 800 feet southeast of the source area (north of groundwater monitoring well API2-4). The down-gradient extent of MTBEimpacted groundwater in the "B-Zone" appears to be approximately 950 feet southeast of the source area (north of the Edmundson Avenue cul-de-sac. This takes into consideration that the plum appears to be reducing in length. Based on information and data presented in the Corrective Action Review and Case Closure Evaluation report dated July 10, 2012, the Site satisfies all but two criteria of the new Low-Threat UST Closure Policy adopted by the SWRCB on May 1, 2012.

Regulatory Activity

Action Type: ENFORCEMENT
Date : 2015-04-13 00:00:00
Action: Closure/No Further Action Letter

Action Type: ENFORCEMENT
Date : 2015-04-13 00:00:00
Action: Staff Letter

Action Type: RESPONSE
Date : 2015-03-31 00:00:00
Action: Well Destruction Report - Regulator Responded

Action Type: RESPONSE
Date : 2015-03-31 00:00:00
Action: Request for Closure - Regulator Responded

Action Type: ENFORCEMENT
Date : 2015-01-08 00:00:00
Action: Email Correspondence

Action Type: ENFORCEMENT
Date : 2014-12-12 00:00:00
Action: Staff Letter

Action Type: ENFORCEMENT
Date : 2014-12-02 00:00:00
Action: Staff Letter

Action Type: RESPONSE
Date : 2014-08-29 00:00:00
Action: Email Correspondence

Action Type: ENFORCEMENT
Date : 2014-08-29 00:00:00
Action: Notification - Public Notice of Case Closure

Action Type: RESPONSE
Date : 2013-12-17 00:00:00
Action: Correspondence

Action Type: ENFORCEMENT
Date : 2013-12-17 00:00:00
Action: Staff Letter

Action Type: RESPONSE
Date : 2013-11-01 00:00:00
Action: Request for Closure - Regulator Responded

Action Type: RESPONSE
Date : 2013-10-31 00:00:00
Action: CAP/RAP - Other Report

Action Type: RESPONSE
Date : 2013-10-31 00:00:00
Action: CAP/RAP - Other Report - Regulator Responded

Action Type: ENFORCEMENT
Date : 2013-08-27 00:00:00
Action: Staff Letter

Action Type: RESPONSE
Date : 2013-07-31 00:00:00
Action: Monitoring Report - Quarterly

Action Type: RESPONSE
Date : 2013-04-30 00:00:00
Action: Monitoring Report - Quarterly

Action Type: RESPONSE
Date : 2013-01-31 00:00:00
Action: Monitoring Report - Quarterly

Action Type: RESPONSE
Date : 2012-10-31 00:00:00
Action: Monitoring Report - Quarterly

Action Type: RESPONSE
Date : 2012-08-31 00:00:00
Action: Electronic Reporting Submittal Due

Action Type: RESPONSE
Date : 2012-08-31 00:00:00
Action: Remedial Progress Report

Action Type: ENFORCEMENT
Date : 2012-08-02 00:00:00
Action: Staff Letter

Action Type: RESPONSE
Date : 2012-01-31 00:00:00
Action: Monitoring Report - Semi-Annually

Action Type: RESPONSE
Date : 2012-01-23 00:00:00
Action: Corrective Action Plan / Remedial Action Plan

Action Type: RESPONSE
Date : 2011-10-03 00:00:00
Action: Other Report / Document

Action Type: ENFORCEMENT
Date : 2011-10-03 00:00:00
Action: Site Visit / Inspection / Sampling

Action Type: RESPONSE
Date : 2011-07-31 00:00:00
Action: Monitoring Report - Semi-Annually

Action Type: ENFORCEMENT
Date : 2011-03-09 00:00:00
Action: Staff Letter

Action Type: RESPONSE
Date : 2010-07-31 00:00:00
Action: Monitoring Report - Semi-Annually

Action Type: RESPONSE
Date : 2010-01-31 00:00:00
Action: Monitoring Report - Semi-Annually

Action Type: ENFORCEMENT

Date : 2009-08-17 00:00:00
Action: Staff Letter - #9002718

Action Type: RESPONSE
Date : 2009-01-28 00:00:00
Action: Other Report / Document

Action Type: ENFORCEMENT
Date : 2005-06-03 00:00:00
Action: Other Report

Action Type: RESPONSE
Date : 2004-03-02 00:00:00
Action: Well Installation Report

Action Type: RESPONSE
Date : 2003-04-25 00:00:00
Action: Monitoring Report - Quarterly

Action Type: RESPONSE
Date : 2003-03-25 00:00:00
Action: Other Report / Document

Action Type: RESPONSE
Date : 2003-03-11 00:00:00
Action: Well Installation Workplan

Action Type: RESPONSE
Date : 2003-01-15 00:00:00
Action: Monitoring Report - Quarterly

Action Type: RESPONSE
Date : 2002-10-15 00:00:00
Action: Monitoring Report - Quarterly

Action Type: ENFORCEMENT
Date : 2002-07-29 00:00:00
Action: Staff Letter - #38297

Action Type: REMEDIATION
Date : 2002-03-27 00:00:00
Action: Pump & Treat (P&T) Groundwater

Action Type: RESPONSE
Date : 2002-01-13 00:00:00
Action: Verbal Communication

Action Type: RESPONSE
Date : 2001-11-07 00:00:00
Action: Correspondence

Action Type: RESPONSE
Date : 2000-10-19 00:00:00
Action: Other Workplan

Action Type: RESPONSE
Date : 2000-10-01 00:00:00
Action: Other Report / Document

Action Type: RESPONSE
Date : 2000-06-29 00:00:00
Action: Correspondence

Action Type: RESPONSE
Date : 1999-12-03 00:00:00
Action: Pilot Study / Treatability Workplan

Action Type: RESPONSE
Date : 1999-08-26 00:00:00

Action: Interim Remedial Action Plan

Action Type: RESPONSE
Date : 1999-06-01 00:00:00
Action: Other Workplan

Action Type: RESPONSE
Date : 1999-04-21 00:00:00
Action: Soil and Water Investigation Report

Action Type: RESPONSE
Date : 1998-08-06 00:00:00
Action: Other Workplan

Action Type: RESPONSE
Date : 1997-12-02 00:00:00
Action: Correspondence

Action Type: RESPONSE
Date : 1997-10-16 00:00:00
Action: Other Workplan

Action Type: RESPONSE
Date : 1997-05-30 00:00:00
Action: Soil and Water Investigation Workplan

Action Type: RESPONSE
Date : 1997-04-07 00:00:00
Action: Unauthorized Release Form

Action Type: ENFORCEMENT
Date : 1995-10-04 00:00:00
Action: Notice of Responsibility - #39227

Action Type: Other
Date : 1995-07-13 00:00:00
Action: Leak Reported

Action Type: Other
Date : 1995-07-11 00:00:00
Action: Leak Stopped

Action Type: Other
Date : 1995-06-02 00:00:00
Action: Leak Discovery

Regulatory Contacts

Contact Type: Local Agency Caseworker
Contact Name: Gerald O'Regan
City: SAN JOSE
Organization Name: SANTA CLARA COUNTY LOP
Address: 1555 BERGER DRIVE STE 300
Email: gerald.o'regan@deh.sccgov.org
Phone Number:

Contact Type: Regional Board Caseworker
Contact Name: WEI LIU
City: SAN LUIS OBISPO
Organization Name: CENTRAL COAST RWQCB (REGION 3)
Address: 895 AEROVISTA PLACE, SUITE 101
Email: wei.liu@waterboards.ca.gov
Phone Number: 8055493147

Status History

Status: Completed - Case Closed
Status Date: 2015-04-13 00:00:00

Status: Open - Eligible for Closure
Status Date: 2014-05-21 00:00:00

Status: Open - Remediation

Status Date: 2002-03-27 00:00:00

Status: Open - Case Begin Date
Status Date: 1995-07-13 00:00:00

Status: Open - Site Assessment
Status Date: 1995-07-13 00:00:00

LUST Cleanup Sites from GeoTracker Search - Regulatory Profile(as of Jan 18, 2019)

Site Facility Name: MORGAN HILL CORPORATION YARD
Site Facility Type: LUST CLEANUP SITE
Cleanup Status: COMPLETED - CASE CLOSED
Project Status:
Potential COC: BENZENE, GASOLINE, MTBE / TBA / OTHER FUEL OXYGENATES, TOLUENE, XYLENE
WDR Place Type:
WDR File:
WDR Order:
Address: 105 EDES COURT
City: MORGAN HILL
Zip: 95037
County: SANTA CLARA
CUF Claim: 11607
CUF Priority Assig: C
CUF Amount Paid: $1,495,000
File Location: ALL FILES ARE ON GEOTRACKER OR IN THE LOCAL AGENCY DATABASE
Designated Beneficial Use: MUN, AGR, IND, PROC
Project Oversight Agencies:
Report Link: http://geotracker.waterboards.ca.gov/profile_report?global_id=T0608500041
Cleanup Status Detail: COMPLETED - CASE CLOSED AS OF 4/13/2015
Cleanup History Link: http://geotracker.waterboards.ca.gov/profile_report_include?global_id=T0608500041&tabname=regulatoryhistory
Potential Media Of Concern: AQUIFER USED FOR DRINKING WATER SUPPLY, SOIL, SURFACE WATER
User Defined Beneficial Use: GW - FRESHWATER REPLENISHMENT, GW - GROUNDWATER RECHARGE, GW - MUNICIPAL AND DOMESTIC SUPPLY
DWR GW Sub Basin: Gilroy-Hollister Valley - Llagas Area (3-003.01)
Calwater Watershed Name: Pajaro River - South Santa Clara Valley (305.30)
Post Closure Site Management:
Future Land Use:
Cleanup Oversight Agencies: SANTA CLARA COUNTY LOP (LEAD) - CASE #: 09S3E33B01f
CASEWORKER: Gerald O'Regan
CENTRAL COAST RWQCB (REGION 3) - CASE #: 2827
CASEWORKER: WEI LIU
Site History:

The project has been ongoing since 1995 and has involved evaluating, remediating, and monitoring Site soils and groundwater impacted with gasoline related constituents of concern (COCs) including total petroleum hydrocarbons as gasoline (TPH-g), benzene, toluene, ethylbenzene, and xylenes (BTEX), and methyl tert butyl ether (MTBE) from an underground storage tank (UST) fuel leak that occurred in the mid 1990s.

On March 23, 2012, SCS Engineers performed the First Semester 2012 groundwater monitoring episode at the Morgan Hill Corporation Yard. Water levels were measured and groundwater samples were collected and analyzed from 12 of the project groundwater monitoring wells. The following are concentrations in the monitoring wells:

* TPH-g was only detected in well P-3 at a concentration of 9,500 ug/L.;
* Benzene was only detected in well P-3 at a concentration of 1,100 ug/L;
* MTBE was detected in three wells at concentrations ranging from 9.6; to 1,700 ug/L,
and the maximum concentration was detected in well ATC-1;
* Toluene, ethylbenzene, and xylenes were only detected in well P-3;
* Based on current and previous data, the down-gradient extent of MTBE-impacted groundwater in the "A-Zone" appears to be over 800 feet southeast of the source area (north of groundwater monitoring well API2-4). The down-gradient extent of MTBEimpacted groundwater in the "B-Zone" appears to be approximately 950 feet southeast of the source area (north of the Edmundson Avenue cul-de-sac. This takes into consideration that the plum appears to be reducing in length.

Based on information and data presented in the Corrective Action Review and Case Closure Evaluation report dated July 10, 2012, the Site satisfies all but two criteria of the new Low-Threat UST Closure Policy adopted by the SWRCB on May 1, 2012.

LUST Cleanup Sites from GeoTracker Search - Cleanup Action Report(as of Jan 18, 2019)

Status: Completed - Case Closed
Date : 4/13/2015

Status: Open - Eligible for Closure
Date : 5/21/2014

Status: Open - Remediation
Date : 3/27/2002

Status: Open - Case Begin Date
Date : 7/13/1995

Status: Open - Site Assessment
Date : 7/13/1995

LUST Cleanup Sites from GeoTracker Search - Cleanup Action(as of Jan 18, 2019)

Action Type: PUMP & TREAT (P&T) GROUNDWATER
Begin Date: 3/27/2002
Phase:
End Date: 9/9/9999
Contaminant Mass Removed:
Description:

LUST Cleanup Sites from GeoTracker Search - Regulatory Activities(as of Jan 18, 2019)

Action Type: Other Regulatory Actions
Action Date: 4/13/2015
Received Issue Date: 4/13/2015
Action: Staff Letter
Doc Link:

Action Type: Other Regulatory Actions
Action Date: 4/13/2015
Received Issue Date: 4/13/2015
Action: Closure/No Further Action Letter
Doc Link: http://geotracker.waterboards.ca.gov/view_documents?global_id=T0608500041&enforcement_id=6242338&temptable=ENFORCEMENT

Action Type: Response Requested - Other
Action Date: 3/31/2015
Received Issue Date: 3/31/2015
Action: Request for Closure - Regulator Responded
Doc Link: http://geotracker.waterboards.ca.gov/view_documents_all?global_id=T0608500041&doc_id=5837616

Action Type: Response Requested - Reports
Action Date: *3/31/2015
Received Issue Date: 3/31/2015
Action: Well Destruction Report - Regulator Responded
Doc Link: http://geotracker.waterboards.ca.gov/view_documents_all?global_id=T0608500041&doc_id=5823028

Action Type: Other Regulatory Actions
Action Date: 1/8/2015
Received Issue Date: 1/8/2015
Action: Email Correspondence
Doc Link: http://geotracker.waterboards.ca.gov/view_documents?global_id=T0608500041&enforcement_id=6232704&temptable=ENFORCEMENT

Action Type: Other Regulatory Actions
Action Date: 12/12/2014
Received Issue Date: 12/12/2014
Action: Staff Letter
Doc Link: http://geotracker.waterboards.ca.gov/view_documents?global_id=T0608500041&enforcement_id=6230429&temptable=ENFORCEMENT

Action Type: Other Regulatory Actions
Action Date: 12/2/2014
Received Issue Date: 12/2/2014
Action: Staff Letter
Doc Link: http://geotracker.waterboards.ca.gov/view_documents?global_id=T0608500041&enforcement_id=6229250&temptable=ENFORCEMENT

Action Type: Response Requested - Other
Action Date: 8/29/2014
Received Issue Date: 8/29/2014

Action: Email Correspondence
Doc Link: http://geotracker.waterboards.ca.gov/view_documents_all?global_id=T0608500041&doc_id=5815389

Action Type: Notices
Action Date: 8/29/2014
Received Issue Date: 8/29/2014
Action: Notification - Public Notice of Case Closure
Doc Link: http://geotracker.waterboards.ca.gov/view_documents?global_id=T0608500041&enforcement_id=6219200&temptable=ENFORCEMENT

Action Type: Other Regulatory Actions
Action Date: 12/17/2013
Received Issue Date: 12/17/2013
Action: Staff Letter
Doc Link: http://geotracker.waterboards.ca.gov/view_documents?global_id=T0608500041&enforcement_id=6186274&temptable=ENFORCEMENT

Action Type: Response Requested - Other
Action Date: 12/17/2013
Received Issue Date: 12/17/2013
Action: Correspondence
Doc Link: http://geotracker.waterboards.ca.gov/view_documents_all?global_id=T0608500041&doc_id=5879075

Action Type: Response Requested - Other
Action Date: 11/1/2013
Received Issue Date: 11/1/2013
Action: Request for Closure - Regulator Responded
Doc Link: http://geotracker.waterboards.ca.gov/view_documents_all?global_id=T0608500041&doc_id=5797888

Action Type: Response Requested - Reports
Action Date: *10/31/2013
Received Issue Date: 11/1/2013
Action: CAP/RAP - Other Report - Regulator Responded
Doc Link: http://geotracker.waterboards.ca.gov/view_documents_all?global_id=T0608500041&doc_id=5745615

Action Type: Response Requested - Reports
Action Date: 10/31/2013
Received Issue Date: 10/31/2013
Action: CAP/RAP - Other Report
Doc Link: http://geotracker.waterboards.ca.gov/view_documents_all?global_id=T0608500041&doc_id=5879070

Action Type: Other Regulatory Actions
Action Date: 8/27/2013
Received Issue Date: 8/27/2013
Action: Staff Letter
Doc Link: http://geotracker.waterboards.ca.gov/view_documents?global_id=T0608500041&enforcement_id=6173193&temptable=ENFORCEMENT

Action Type: Response Requested - Reports
Action Date: 7/31/2013
Received Issue Date: 4/30/2013
Action: Monitoring Report - Quarterly
Doc Link:

Action Type: Response Requested - Reports
Action Date: 7/31/2013
Received Issue Date: 7/31/2013
Action: Monitoring Report - Quarterly
Doc Link: http://geotracker.waterboards.ca.gov/view_documents_all?global_id=T0608500041&doc_id=5886908

Action Type: Response Requested - Reports
Action Date: 4/30/2013
Received Issue Date: 4/30/2013
Action: Monitoring Report - Quarterly
Doc Link: http://geotracker.waterboards.ca.gov/view_documents_all?global_id=T0608500041&doc_id=5745617

Action Type: Response Requested - Reports
Action Date: 1/31/2013
Received Issue Date: 1/30/2013

Action: Monitoring Report - Quarterly
Doc Link: http://geotracker.waterboards.ca.gov/view_documents_all?global_id=T0608500041&doc_id=5745609

Action Type: Response Requested - Reports
Action Date: 10/31/2012
Received Issue Date:
Action: Monitoring Report - Quarterly
Doc Link:

Action Type: Response Requested - Reports
Action Date: 8/31/2012
Received Issue Date: 8/31/2012
Action: Remedial Progress Report
Doc Link: http://geotracker.waterboards.ca.gov/view_documents_all?global_id=T0608500041&doc_id=5878983

Action Type: Response Requested - Other
Action Date: 8/31/2012
Received Issue Date:
Action: Electronic Reporting Submittal Due
Doc Link:

Action Type: Other Regulatory Actions
Action Date: 8/2/2012
Received Issue Date: 8/2/2012
Action: Staff Letter
Doc Link: http://geotracker.waterboards.ca.gov/view_documents?global_id=T0608500041&enforcement_id=6132568&temptable=ENFORCEMENT

Action Type: Response Requested - Reports
Action Date: *1/31/2012
Received Issue Date: 1/31/2012
Action: Monitoring Report - Semi-Annually
Doc Link:

Action Type: Response Requested - Workplans
Action Date: 1/23/2012
Received Issue Date: 1/23/2012
Action: Corrective Action Plan / Remedial Action Plan
Doc Link: http://geotracker.waterboards.ca.gov/view_documents_all?global_id=T0608500041&doc_id=5886907

Action Type: Other Regulatory Actions
Action Date: 10/3/2011
Received Issue Date: 10/3/2011
Action: Site Visit / Inspection / Sampling
Doc Link: http://geotracker.waterboards.ca.gov/view_documents?global_id=T0608500041&enforcement_id=6100335&temptable=ENFORCEMENT

Action Type: Response Requested - Other
Action Date: 10/3/2011
Received Issue Date: 10/3/2011
Action: Other Report / Document
Doc Link: http://geotracker.waterboards.ca.gov/view_documents_all?global_id=T0608500041&doc_id=5878982

Action Type: Response Requested - Reports
Action Date: *7/31/2011
Received Issue Date: 7/31/2011
Action: Monitoring Report - Semi-Annually
Doc Link:

Action Type: Other Regulatory Actions
Action Date: 3/9/2011
Received Issue Date: 3/9/2011
Action: Staff Letter
Doc Link: http://geotracker.waterboards.ca.gov/view_documents?global_id=T0608500041&enforcement_id=6080065&temptable=ENFORCEMENT

Action Type: Response Requested - Reports
Action Date: 7/31/2010
Received Issue Date:

Action: Monitoring Report - Semi-Annually
Doc Link:

Action Type: Response Requested - Reports
Action Date: 1/31/2010
Received Issue Date: 1/29/2010
Action: Monitoring Report - Semi-Annually
Doc Link:

Action Type: Other Regulatory Actions
Action Date: 8/17/2009
Received Issue Date: 8/17/2009
Action: Staff Letter - #9002718
Doc Link: http://geotracker.waterboards.ca.gov/view_documents?global_id=T0608500041&enforcement_id=6027746&temptable=ENFORCEMENT

Action Type: Response Requested - Other
Action Date: 1/28/2009
Received Issue Date: 1/28/2009
Action: Other Report / Document
Doc Link: http://geotracker.waterboards.ca.gov/view_documents_all?global_id=T0608500041&doc_id=5878989

Action Type: Reports
Action Date: 6/3/2005
Received Issue Date: 6/3/2005
Action: Other Report
Doc Link: http://geotracker.waterboards.ca.gov/view_documents?global_id=T0608500041&enforcement_id=6326450&temptable=ENFORCEMENT

Action Type: Response Requested - Reports
Action Date: 3/2/2004
Received Issue Date: 3/2/2004
Action: Well Installation Report
Doc Link: http://geotracker.waterboards.ca.gov/view_documents_all?global_id=T0608500041&doc_id=5878976

Action Type: Response Requested - Reports
Action Date: 4/25/2003
Received Issue Date: 4/25/2003
Action: Monitoring Report - Quarterly
Doc Link: http://geotracker.waterboards.ca.gov/view_documents_all?global_id=T0608500041&doc_id=5886909

Action Type: Response Requested - Other
Action Date: 3/25/2003
Received Issue Date: 3/25/2003
Action: Other Report / Document
Doc Link: http://geotracker.waterboards.ca.gov/view_documents_all?global_id=T0608500041&doc_id=5879069

Action Type: Response Requested - Workplans
Action Date: 3/11/2003
Received Issue Date: 3/11/2003
Action: Well Installation Workplan
Doc Link: http://geotracker.waterboards.ca.gov/view_documents_all?global_id=T0608500041&doc_id=5886905

Action Type: Response Requested - Reports
Action Date: 1/15/2003
Received Issue Date: 2/7/2003
Action: Monitoring Report - Quarterly
Doc Link:

Action Type: Response Requested - Reports
Action Date: 10/15/2002
Received Issue Date: 8/5/2002
Action: Monitoring Report - Quarterly
Doc Link:

Action Type: Other Regulatory Actions
Action Date: 7/29/2002
Received Issue Date: 7/29/2002
Action: Staff Letter - #38297

Doc Link:

Action Type: Cleanup Action
Action Date: 3/27/2002
Received Issue Date:
Action: Pump & Treat (P&T) Groundwater
Doc Link:

Action Type: Response Requested - Other
Action Date: 1/13/2002
Received Issue Date: 1/13/2002
Action: Verbal Communication
Doc Link: http://geotracker.waterboards.ca.gov/view_documents_all?global_id=T0608500041&doc_id=5878985

Action Type: Response Requested - Other
Action Date: 11/7/2001
Received Issue Date: 11/7/2001
Action: Correspondence
Doc Link: http://geotracker.waterboards.ca.gov/view_documents_all?global_id=T0608500041&doc_id=5879072

Action Type: Response Requested - Workplans
Action Date: 10/19/2000
Received Issue Date: 10/19/2000
Action: Other Workplan
Doc Link: http://geotracker.waterboards.ca.gov/view_documents_all?global_id=T0608500041&doc_id=5886906

Action Type: Response Requested - Other
Action Date: 10/1/2000
Received Issue Date: 10/1/2000
Action: Other Report / Document
Doc Link: http://geotracker.waterboards.ca.gov/view_documents_all?global_id=T0608500041&doc_id=5878986

Action Type: Response Requested - Other
Action Date: 6/29/2000
Received Issue Date: 6/29/2000
Action: Correspondence
Doc Link: http://geotracker.waterboards.ca.gov/view_documents_all?global_id=T0608500041&doc_id=5878980

Action Type: Response Requested - Workplans
Action Date: 12/3/1999
Received Issue Date: 12/3/1999
Action: Pilot Study / Treatability Workplan
Doc Link: http://geotracker.waterboards.ca.gov/view_documents_all?global_id=T0608500041&doc_id=5886904

Action Type: Response Requested - Workplans
Action Date: 8/26/1999
Received Issue Date: 8/26/1999
Action: Interim Remedial Action Plan
Doc Link: http://geotracker.waterboards.ca.gov/view_documents_all?global_id=T0608500041&doc_id=5886903

Action Type: Response Requested - Workplans
Action Date: 6/1/1999
Received Issue Date: 6/1/1999
Action: Other Workplan
Doc Link: http://geotracker.waterboards.ca.gov/view_documents_all?global_id=T0608500041&doc_id=5886901

Action Type: Response Requested - Reports
Action Date: 4/21/1999
Received Issue Date: 4/21/1999
Action: Soil and Water Investigation Report
Doc Link: http://geotracker.waterboards.ca.gov/view_documents_all?global_id=T0608500041&doc_id=5878979

Action Type: Response Requested - Workplans
Action Date: 8/6/1998
Received Issue Date: 8/6/1998
Action: Other Workplan
Doc Link: http://geotracker.waterboards.ca.gov/view_documents_all?global_id=T0608500041&doc_id=5886900

Action Type: Response Requested - Other

Action Date: 12/2/1997
Received Issue Date: 12/2/1997
Action: Correspondence
Doc Link: http://geotracker.waterboards.ca.gov/view_documents_all?global_id=T0608500041&doc_id=5879071

Action Type: Response Requested - Workplans
Action Date: 10/16/1997
Received Issue Date: 10/16/1997
Action: Other Workplan
Doc Link: http://geotracker.waterboards.ca.gov/view_documents_all?global_id=T0608500041&doc_id=5886899

Action Type: Response Requested - Workplans
Action Date: 5/30/1997
Received Issue Date: 5/30/1997
Action: Soil and Water Investigation Workplan
Doc Link: http://geotracker.waterboards.ca.gov/view_documents_all?global_id=T0608500041&doc_id=5886898

Action Type: Response Requested - Other
Action Date: 4/7/1997
Received Issue Date: 4/7/1997
Action: Unauthorized Release Form
Doc Link: http://geotracker.waterboards.ca.gov/view_documents_all?global_id=T0608500041&doc_id=5878978

Action Type: Notices
Action Date: 10/4/1995
Received Issue Date: 10/4/1995
Action: Notice of Responsibility - #39227
Doc Link:

Action Type: Leak Action
Action Date: 7/13/1995
Received Issue Date:
Action: Leak Reported
Doc Link:

Action Type: Leak Action
Action Date: 7/11/1995
Received Issue Date:
Action: Leak Stopped
Doc Link:

Action Type: Leak Action
Action Date: 6/2/1995
Received Issue Date:
Action: Leak Discovery
Doc Link:

LUST Cleanup Sites from GeoTracker Search - Site Maps(as of Jan 18, 2019)

Title: GEO_BORE (SCS-3E)
Link: http://geotracker.waterboards.ca.gov/esi/uploads/geo_bore/3871185123/T0608500041.pdf
Size : 191 KB
Submitted By: SCS ENGINEERS (AUTH_RP)
Submitted: 9/27/2006

Title: GEO_BORE (SCS-5D)
Link: http://geotracker.waterboards.ca.gov/esi/uploads/geo_bore/6232755362/T0608500041.pdf
Size : 145 KB
Submitted By: SCS ENGINEERS (AUTH_RP)
Submitted: 9/27/2006

Title: GEO_BORE (P-13A)
Link: http://geotracker.waterboards.ca.gov/esi/uploads/geo_bore/8861744523/T0608500041.pdf
Size : 88 KB
Submitted By: SCS ENGINEERS (AUTH_RP)
Submitted: 9/27/2006

Title: GEO_BORE (P-14A)

Link: http://geotracker.waterboards.ca.gov/esi/uploads/geo_bore/1856489419/T0608500041.pdf
Size : 86 KB
Submitted By: SCS ENGINEERS (AUTH_RP)
Submitted: 9/27/2006

Title: GEO_BORE (SCS-2E)
Link: http://geotracker.waterboards.ca.gov/esi/uploads/geo_bore/6024015665/T0608500041.pdf
Size : 196 KB
Submitted By: SCS ENGINEERS (AUTH_RP)
Submitted: 9/27/2006

Title: GEO_BORE (SCS-4A)
Link: http://geotracker.waterboards.ca.gov/esi/uploads/geo_bore/2587491691/T0608500041.pdf
Size : 80 KB
Submitted By: SCS ENGINEERS (AUTH_RP)
Submitted: 9/27/2006

Title: GEO_BORE (SCS-3D)
Link: http://geotracker.waterboards.ca.gov/esi/uploads/geo_bore/9232943475/T0608500041.pdf
Size : 149 KB
Submitted By: SCS ENGINEERS (AUTH_RP)
Submitted: 9/27/2006

Title: GEO_BORE (SCS-2C)
Link: http://geotracker.waterboards.ca.gov/esi/uploads/geo_bore/1234348893/T0608500041.pdf
Size : 135 KB
Submitted By: SCS ENGINEERS (AUTH_RP)
Submitted: 9/27/2006

Title: GEO_BORE (SCS-4B)
Link: http://geotracker.waterboards.ca.gov/esi/uploads/geo_bore/9380146861/T0608500041.pdf
Size : 89 KB
Submitted By: SCS ENGINEERS (AUTH_RP)
Submitted: 9/27/2006

Title: GEO_BORE (P-15A)
Link: http://geotracker.waterboards.ca.gov/esi/uploads/geo_bore/7748260319/T0608500041.pdf
Size : 87 KB
Submitted By: SCS ENGINEERS (AUTH_RP)
Submitted: 9/27/2006

Title: GEO_BORE (SCS-2B)
Link: http://geotracker.waterboards.ca.gov/esi/uploads/geo_bore/8777010858/T0608500041.pdf
Size : 89 KB
Submitted By: SCS ENGINEERS (AUTH_RP)
Submitted: 9/27/2006

Title: GEO_BORE (SCS-3B)
Link: http://geotracker.waterboards.ca.gov/esi/uploads/geo_bore/2815046012/T0608500041.pdf
Size : 139 KB
Submitted By: SCS ENGINEERS (AUTH_RP)
Submitted: 9/27/2006

Title: GEO_BORE (SCS-1E)
Link: http://geotracker.waterboards.ca.gov/esi/uploads/geo_bore/5615814030/T0608500041.pdf
Size : 189 KB
Submitted By: SCS ENGINEERS (AUTH_RP)
Submitted: 9/27/2006

Title: GEO_MAP
Link: http://geotracker.waterboards.ca.gov/esi/uploads/geo_map/9519590079/T0608500041.pdf
Size : 103 KB
Submitted By: SCS ENGINEERS (AUTH_RP)
Submitted: 10/18/2005

LUST Cleanup Sites from GeoTracker Search - Documents(as of Jan 18, 2019)

Document Type: Site Documents ***Size :***

Document Date: 4/13/2015 **Submitted By:** CHRIS WIDMANN (REGULATOR)
Type: CLOSURE/NO FURTHER ACTION LETTER **Submitted:**
Title: CASE CLOSURE LETTER/REPORT
Title Link: http://geotracker.waterboards.ca.gov/view_documents?global_id=T0608500041&enforcement_id=6242338

Document Type: Site Documents **Size :** 6,547 KB
Document Date: 3/31/2015 **Submitted By:** SCS ENGINEERS (AUTH_RP)
Type: REQUEST FOR CLOSURE **Submitted:**
Title: CASE CLOSURE ACTIVITIES SUMMARY LETTER
Title Link: http://geotracker.waterboards.ca.gov/esi/uploads/geo_report/9133811712/T0608500041.PDF

Document Type: Site Documents **Size :**
Document Date: 1/8/2015 **Submitted By:** CHRIS WIDMANN (REGULATOR)
Type: EMAIL CORRESPONDENCE **Submitted:**
Title: UNKNOWN
Title Link: http://geotracker.waterboards.ca.gov/view_documents?global_id=T0608500041&enforcement_id=6232704

Document Type: Site Documents **Size :**
Document Date: 12/12/2014 **Submitted By:** CHRIS WIDMANN (REGULATOR)
Type: STAFF LETTER **Submitted:**
Title: EXTENSION - WELL DESTRUCTION AND WASTE MATERIALS REMOVAL REPORT
Title Link: http://geotracker.waterboards.ca.gov/view_documents?global_id=T0608500041&enforcement_id=6230429

Document Type: Site Documents **Size :**
Document Date: 12/2/2014 **Submitted By:** CHRIS WIDMANN (REGULATOR)
Type: STAFF LETTER **Submitted:**
Title: GROUNDWATER MONITORING WELL DESTRUCTION AND WASTE MATERIALS REMOVAL REPORT
Title Link: http://geotracker.waterboards.ca.gov/view_documents?global_id=T0608500041&enforcement_id=6229250

Document Type: Site Documents **Size :**
Document Date: 8/29/2014 **Submitted By:** CHRIS WIDMANN (REGULATOR)
Type: NOTIFICATION - PUBLIC NOTICE OF CASE CLOSURE **Submitted:**
Title: COMMENT PERIOD CLOSES NOVEMBER 10, 2014
Title Link: http://geotracker.waterboards.ca.gov/view_documents?global_id=T0608500041&enforcement_id=6219200

Document Type: Site Documents **Size :**
Document Date: 8/29/2014 **Submitted By:** CHRIS WIDMANN (REGULATOR)
Type: EMAIL CORRESPONDENCE **Submitted:**
Title: EMAIL RESPONSE FROM CONSULTANT
Title Link: http://geotracker.waterboards.ca.gov/view_documents?global_id=T0608500041&document_id=5815389

Document Type: Site Documents **Size :**
Document Date: 12/17/2013 **Submitted By:** CANDACE GARCIA (REGULATOR)
Type: CORRESPONDENCE **Submitted:**
Title: CORRESPONDENCE FILE FROM LUSTOP 1/24/2002 - 12/17/2013
Title Link: http://geotracker.waterboards.ca.gov/view_documents?global_id=T0608500041&document_id=5879075

Document Type: Site Documents **Size :**
Document Date: 12/17/2013 **Submitted By:** CHRIS WIDMANN (REGULATOR)
Type: STAFF LETTER **Submitted:**
Title: NFA LETTER
Title Link: http://geotracker.waterboards.ca.gov/view_documents?global_id=T0608500041&enforcement_id=6186274

Document Type: Site Documents **Size :** 12,918 KB
Document Date: 10/31/2013 **Submitted By:** SCS ENGINEERS (AUTH_RP)
Type: REQUEST FOR CLOSURE **Submitted:**
Title: T0608500041-MHCY - UCAP AND REQUEST FOR CASE CLOSURE -FINAL SUBMITTAL 10-31-13
Title Link: http://geotracker.waterboards.ca.gov/esi/uploads/geo_report/4604953825/T0608500041.PDF

Document Type: Site Documents **Size :**
Document Date: 10/31/2013 **Submitted By:** CANDACE GARCIA (REGULATOR)
Type: CAP/RAP - OTHER REPORT **Submitted:**
Title: CORRECTIVE ACTION PLAN 12/26/1996 - 10/31/2013
Title Link: http://geotracker.waterboards.ca.gov/view_documents?global_id=T0608500041&document_id=5879070

Document Type: Site Documents **Size :**
Document Date: 8/27/2013 **Submitted By:** CHRIS WIDMANN (REGULATOR)
Type: STAFF LETTER **Submitted:**

Title: EXTENSION FOR UCAP APPROVED
Title Link: http://geotracker.waterboards.ca.gov/view_documents?global_id=T0608500041&enforcement_id=6173193

Document Type: Monitoring Reports **Size :** 4,198 KB
Document Date: 7/31/2013 **Submitted By:** CANDACE GARCIA (REGULATOR)
Type: MONITORING REPORT - QUARTERLY **Submitted:**
Title: QUARTERLY GROUNDWATER REPORT 3/25/1994 - 7/31/2013 -
Title Link: http://geotracker.waterboards.ca.gov/regulators/deliverable_documents/8981617808/GWM%5FR%5F2003%2D06%2D13%2Epdf

Document Type: Monitoring Reports **Size :** 7,902 KB
Document Date: 7/31/2013 **Submitted By:** CANDACE GARCIA (REGULATOR)
Type: MONITORING REPORT - QUARTERLY **Submitted:**
Title: QUARTERLY GROUNDWATER REPORT 3/25/1994 - 7/31/2013 -
Title Link: http://geotracker.waterboards.ca.gov/regulators/deliverable_documents/8981617808/GWM%5FR%5F2006%2D07%2D31%2Epdf

Document Type: Monitoring Reports **Size :** 6,792 KB
Document Date: 7/31/2013 **Submitted By:** CANDACE GARCIA (REGULATOR)
Type: MONITORING REPORT - QUARTERLY **Submitted:**
Title: QUARTERLY GROUNDWATER REPORT 3/25/1994 - 7/31/2013 -
Title Link: http://geotracker.waterboards.ca.gov/regulators/deliverable_documents/8981617808/GWM%5FR%5F2011%2D07%2D28%2Epdf

Document Type: Monitoring Reports **Size :** 6,765 KB
Document Date: 7/31/2013 **Submitted By:** CANDACE GARCIA (REGULATOR)
Type: MONITORING REPORT - QUARTERLY **Submitted:**
Title: QUARTERLY GROUNDWATER REPORT 3/25/1994 - 7/31/2013 -
Title Link: http://geotracker.waterboards.ca.gov/regulators/deliverable_documents/8981617808/GWM%5FR%5F2012%2D11%2D01%2Epdf

Document Type: Monitoring Reports **Size :** 9,087 KB
Document Date: 7/31/2013 **Submitted By:** CANDACE GARCIA (REGULATOR)
Type: MONITORING REPORT - QUARTERLY **Submitted:**
Title: QUARTERLY GROUNDWATER REPORT 3/25/1994 - 7/31/2013 -
Title Link: http://geotracker.waterboards.ca.gov/regulators/deliverable_documents/8981617808/GWM%5FR%5F2008%2D01%2D30%2Epdf

Document Type: Monitoring Reports **Size :** 1,755 KB
Document Date: 7/31/2013 **Submitted By:** CANDACE GARCIA (REGULATOR)
Type: MONITORING REPORT - QUARTERLY **Submitted:**
Title: QUARTERLY GROUNDWATER REPORT 3/25/1994 - 7/31/2013 -
Title Link: http://geotracker.waterboards.ca.gov/regulators/deliverable_documents/8981617808/GWM%5FR%5F2013%2D01%2D30%2Epdf

Document Type: Monitoring Reports **Size :** 6,492 KB
Document Date: 7/31/2013 **Submitted By:** CANDACE GARCIA (REGULATOR)
Type: MONITORING REPORT - QUARTERLY **Submitted:**
Title: QUARTERLY GROUNDWATER REPORT 3/25/1994 - 7/31/2013 -
Title Link: http://geotracker.waterboards.ca.gov/regulators/deliverable_documents/8981617808/GWM%5FR%5F2010%2D07%2D29%2Epdf

Document Type: Monitoring Reports **Size :** 8,143 KB
Document Date: 7/31/2013 **Submitted By:** MICHAEL SCHUSTER (REGULATOR)
Type: MONITORING REPORT - QUARTERLY **Submitted:**
Title: QUARTERLY GROUNDWATER REPORT 3/25/1994 - 7/31/2013 -
Title Link: http://geotracker.waterboards.ca.gov/regulators/deliverable_documents/5854688882/GWM%5FR%5F2008%2D07%2D29%2Epdf

Document Type: Monitoring Reports **Size :** 2,555 KB
Document Date: 7/31/2013 **Submitted By:** CANDACE GARCIA (REGULATOR)
Type: MONITORING REPORT - QUARTERLY **Submitted:**
Title: QUARTERLY GROUNDWATER REPORT 3/25/1994 - 7/31/2013 -
Title Link: http://geotracker.waterboards.ca.gov/regulators/deliverable_documents/8981617808/GWM%5FR%5F2004%2D02%2D16%2Epdf

Document Type: Monitoring Reports **Size :** 7,586 KB
Document Date: 7/31/2013 **Submitted By:** CANDACE GARCIA (REGULATOR)
Type: MONITORING REPORT - QUARTERLY **Submitted:**

Title: QUARTERLY GROUNDWATER REPORT 3/25/1994 - 7/31/2013 -
Title Link: http://geotracker.waterboards.ca.gov/regulators/deliverable_documents/8981617808/GWM%5FR%5F2007%2D01%2D31%2Epdf

Document Type: Monitoring Reports **Size :** 2,696 KB
Document Date: 7/31/2013 **Submitted By:** CANDACE GARCIA (REGULATOR)
Type: MONITORING REPORT - QUARTERLY **Submitted:**
Title: QUARTERLY GROUNDWATER REPORT 3/25/1994 - 7/31/2013 -
Title Link: http://geotracker.waterboards.ca.gov/regulators/deliverable_documents/8981617808/GWM%5FR%5F2003%2D10%2D30%2Epdf

Document Type: Monitoring Reports **Size :** 7,336 KB
Document Date: 7/31/2013 **Submitted By:** CANDACE GARCIA (REGULATOR)
Type: MONITORING REPORT - QUARTERLY **Submitted:**
Title: QUARTERLY GROUNDWATER REPORT 3/25/1994 - 7/31/2013 -
Title Link: http://geotracker.waterboards.ca.gov/regulators/deliverable_documents/8981617808/GWM%5FR%5F2012%2D01%2D31%2Epdf

Document Type: Monitoring Reports **Size :** 9,012 KB
Document Date: 7/31/2013 **Submitted By:** MICHAEL SCHUSTER (REGULATOR)
Type: MONITORING REPORT - QUARTERLY **Submitted:**
Title: QUARTERLY GROUNDWATER REPORT 3/25/1994 - 7/31/2013 -
Title Link: http://geotracker.waterboards.ca.gov/regulators/deliverable_documents/5854688882/GWM%5FR%5F2009%2D07%2D31%2Epdf

Document Type: Monitoring Reports **Size :** 5,008 KB
Document Date: 7/31/2013 **Submitted By:** CANDACE GARCIA (REGULATOR)
Type: MONITORING REPORT - QUARTERLY **Submitted:**
Title: QUARTERLY GROUNDWATER REPORT 3/25/1994 - 7/31/2013 -
Title Link: http://geotracker.waterboards.ca.gov/regulators/deliverable_documents/8981617808/GWM%5FR%5F2006%2D01%2D26%2Epdf

Document Type: Monitoring Reports **Size :** 8,739 KB
Document Date: 7/31/2013 **Submitted By:** CANDACE GARCIA (REGULATOR)
Type: MONITORING REPORT - QUARTERLY **Submitted:**
Title: QUARTERLY GROUNDWATER REPORT 3/25/1994 - 7/31/2013 -
Title Link: http://geotracker.waterboards.ca.gov/regulators/deliverable_documents/8981617808/GWM%5FR%5F2007%2D07%2D31%2Epdf

Document Type: Monitoring Reports **Size :** 3,452 KB
Document Date: 7/31/2013 **Submitted By:** CANDACE GARCIA (REGULATOR)
Type: MONITORING REPORT - QUARTERLY **Submitted:**
Title: QUARTERLY GROUNDWATER REPORT 3/25/1994 - 7/31/2013 -
Title Link: http://geotracker.waterboards.ca.gov/regulators/deliverable_documents/8981617808/GWM%5FR%5F2004%2D06%2D23%2Epdf

Document Type: Monitoring Reports **Size :** 3,114 KB
Document Date: 7/31/2013 **Submitted By:** CANDACE GARCIA (REGULATOR)
Type: MONITORING REPORT - QUARTERLY **Submitted:**
Title: QUARTERLY GROUNDWATER REPORT 3/25/1994 - 7/31/2013 -
Title Link: http://geotracker.waterboards.ca.gov/regulators/deliverable_documents/8981617808/GWM%5FR%5F2005%2D08%2D09%2Epdf

Document Type: Monitoring Reports **Size :** 5,779 KB
Document Date: 7/31/2013 **Submitted By:** CANDACE GARCIA (REGULATOR)
Type: MONITORING REPORT - QUARTERLY **Submitted:**
Title: QUARTERLY GROUNDWATER REPORT 3/25/1994 - 7/31/2013 -
Title Link: http://geotracker.waterboards.ca.gov/regulators/deliverable_documents/8981617808/GWM%5FR%5F2012%2D07%2D30%2Epdf

Document Type: Monitoring Reports **Size :** 4,539 KB
Document Date: 7/31/2013 **Submitted By:** CANDACE GARCIA (REGULATOR)
Type: MONITORING REPORT - QUARTERLY **Submitted:**
Title: QUARTERLY GROUNDWATER REPORT 3/25/1994 - 7/31/2013 -
Title Link: http://geotracker.waterboards.ca.gov/regulators/deliverable_documents/8981617808/GWM%5FR%5F2013%2D04%2D29%2Epdf

Document Type: Monitoring Reports **Size :** 1,706 KB
Document Date: 7/31/2013 **Submitted By:** CANDACE GARCIA (REGULATOR)
Type: MONITORING REPORT - QUARTERLY **Submitted:**

Title: QUARTERLY GROUNDWATER REPORT 3/25/1994 - 7/31/2013 -
Title Link: http://geotracker.waterboards.ca.gov/regulators/deliverable_documents/8981617808/GWM%5FR%5F2013%2D07%2D31%2Epdf

Document Type: Monitoring Reports **Size :** 2,131 KB
Document Date: 7/31/2013 **Submitted By:** MICHAEL SCHUSTER (REGULATOR)
Type: MONITORING REPORT - QUARTERLY **Submitted:**
Title: QUARTERLY GROUNDWATER REPORT 3/25/1994 - 7/31/2013 -
Title Link: http://geotracker.waterboards.ca.gov/regulators/deliverable_documents/5854688882/GWM%5FR%5F2001%2D08%2D20%2Epdf

Document Type: Monitoring Reports **Size :** 6,831 KB
Document Date: 7/31/2013 **Submitted By:** CANDACE GARCIA (REGULATOR)
Type: MONITORING REPORT - QUARTERLY **Submitted:**
Title: QUARTERLY GROUNDWATER REPORT 3/25/1994 - 7/31/2013 -
Title Link: http://geotracker.waterboards.ca.gov/regulators/deliverable_documents/8981617808/GWM%5FR%5F2011%2D01%2D31%2Epdf

Document Type: Monitoring Reports **Size :** 8,006 KB
Document Date: 7/31/2013 **Submitted By:** MICHAEL SCHUSTER (REGULATOR)
Type: MONITORING REPORT - QUARTERLY **Submitted:**
Title: QUARTERLY GROUNDWATER REPORT 3/25/1994 - 7/31/2013 -
Title Link: http://geotracker.waterboards.ca.gov/regulators/deliverable_documents/5854688882/GWM%5FR%5F2009%2D01%2D29%2Epdf

Document Type: Monitoring Reports **Size :** 5,696 KB
Document Date: 7/31/2013 **Submitted By:** CANDACE GARCIA (REGULATOR)
Type: MONITORING REPORT - QUARTERLY **Submitted:**
Title: QUARTERLY GROUNDWATER REPORT 3/25/1994 - 7/31/2013 -
Title Link: http://geotracker.waterboards.ca.gov/regulators/deliverable_documents/8981617808/GWM%5FR%5F2005%2D01%2D18%2Epdf

Document Type: Monitoring Reports **Size :** 7,656 KB
Document Date: 7/31/2013 **Submitted By:** CANDACE GARCIA (REGULATOR)
Type: MONITORING REPORT - QUARTERLY **Submitted:**
Title: QUARTERLY GROUNDWATER REPORT 3/25/1994 - 7/31/2013 -
Title Link: http://geotracker.waterboards.ca.gov/regulators/deliverable_documents/8981617808/GWM%5FR%5F2010%2D01%2D29%2Epdf

Document Type: Monitoring Reports **Size :** 6,760 KB
Document Date: 4/30/2013* **Submitted By:** SCS ENGINEERS (AUTH_RP)
Type: MONITORING REPORT - QUARTERLY **Submitted:**
Title: MORGAN HILL CORP YARD QMR 1ST 2013 SUBMITTED 4-30-13
Title Link: http://geotracker.waterboards.ca.gov/esi/uploads/geo_report/4288365185/T0608500041.PDF

Document Type: Monitoring Reports **Size :** 1,743 KB
Document Date: 1/30/2013 **Submitted By:** SCS ENGINEERS (AUTH_RP)
Type: MONITORING REPORT - QUARTERLY **Submitted:**
Title: T0608500041 - 4Q12 GMR - SUBMITTED 1-30-2013
Title Link: http://geotracker.waterboards.ca.gov/esi/uploads/geo_report/1565442919/T0608500041.PDF

Document Type: Site Documents **Size :** 265 KB
Document Date: 8/31/2012 **Submitted By:** SCS ENGINEERS (AUTH_RP)
Type: CORRESPONDENCE **Submitted:**
Title: SUMMARY OF STREAM SAMPLE DATA
Title Link: http://geotracker.waterboards.ca.gov/esi/uploads/geo_report/9725263476/T0608500041.PDF

Document Type: Site Documents **Size :**
Document Date: 8/31/2012 **Submitted By:** CANDACE GARCIA (REGULATOR)
Type: REMEDIAL PROGRESS REPORT **Submitted:**
Title: REMEDIAL REPORT 4/1/2000 - 8/31/2012
Title Link: http://geotracker.waterboards.ca.gov/view_documents?global_id=T0608500041&document_id=5878983

Document Type: Site Documents **Size :**
Document Date: 8/2/2012 **Submitted By:** CHRIS WIDMANN (REGULATOR)
Type: STAFF LETTER **Submitted:**
Title: GWM REPORTS ETC...
Title Link: http://geotracker.waterboards.ca.gov/view_documents?global_id=T0608500041&enforcement_id=6132568

Document Type: Monitoring Reports **Size :** 6,460 KB
Document Date: 7/30/2012 **Submitted By:** SCS ENGINEERS (AUTH_RP)
Type: MONITORING REPORT - SEMI-ANNUALLY **Submitted:**
Title: MORGAN HILL CORP YARD GROUNDWATER MONITORING REPORT 1ST SEMESTER 2012 - 7-30-12
Title Link: http://geotracker.waterboards.ca.gov/esi/uploads/geo_report/1987502992/T0608500041.PDF

Document Type: Site Documents **Size :** 13,436 KB
Document Date: 7/10/2012 **Submitted By:** SCS ENGINEERS (AUTH_RP)
Type: OTHER REPORT / DOCUMENT **Submitted:**
Title: MORGAN HILL CORPORATION YARD CORRECTIVE ACTION REVIEW AND CASE CLOSURE EVALUATION - JULY 10, 2012
Title Link: http://geotracker.waterboards.ca.gov/esi/uploads/geo_report/3624653637/T0608500041.PDF

Document Type: Monitoring Reports **Size :** 13,199 KB
Document Date: 1/31/2012 **Submitted By:** SCS ENGINEERS (AUTH_RP)
Type: MONITORING REPORT - SEMI-ANNUALLY **Submitted:**
Title: SECOND SEMESTER 2011 SEMIANNUAL VERIFICATION MONITORING REPORT
Title Link: http://geotracker.waterboards.ca.gov/esi/uploads/geo_report/9469986915/T0608500041.PDF

Document Type: Site Documents **Size :** 1,020 KB
Document Date: 1/23/2012 **Submitted By:** SCS ENGINEERS (AUTH_RP)
Type: OTHER WORKPLAN **Submitted:**
Title: CORRECTIVE ACTION REVIEW AND CASE CLOSURE EVALUATION WORKPLAN
Title Link: http://geotracker.waterboards.ca.gov/esi/uploads/geo_report/2237904369/T0608500041.PDF

Document Type: Site Documents **Size :**
Document Date: 1/23/2012 **Submitted By:** CANDACE GARCIA (REGULATOR)
Type: CORRECTIVE ACTION PLAN / REMEDIAL ACTION PLAN **Submitted:**
Title: WORKPLAN
Title Link: http://geotracker.waterboards.ca.gov/view_documents?global_id=T0608500041&document_id=5886907

Document Type: Site Documents **Size :**
Document Date: 10/3/2011 **Submitted By:** EDWARD W. ABRAMOWITZ (REGULATOR)
Type: SITE VISIT / INSPECTION / SAMPLING **Submitted:**
Title: SITE VISIT
Title Link: http://geotracker.waterboards.ca.gov/view_documents?global_id=T0608500041&enforcement_id=6100335

Document Type: Site Documents **Size :**
Document Date: 10/3/2011 **Submitted By:** CANDACE GARCIA (REGULATOR)
Type: OTHER REPORT / DOCUMENT **Submitted:**
Title: SITE VISIT 1/1/1998 - 10/3/2011
Title Link: http://geotracker.waterboards.ca.gov/view_documents?global_id=T0608500041&document_id=5878982

Document Type: Monitoring Reports **Size :** 6,813 KB
Document Date: 7/28/2011* **Submitted By:** SCS ENGINEERS (AUTH_RP)
Type: MONITORING REPORT - SEMI-ANNUALLY **Submitted:**
Title: 1ST SEMESTER 2011 MONITORING REPORT - 105 EDES CT, MORGAN HILL, CA
Title Link: http://geotracker.waterboards.ca.gov/esi/uploads/geo_report/4792525529/T0608500041.PDF

Document Type: Site Documents **Size :**
Document Date: 3/9/2011 **Submitted By:** (REGULATOR)
Type: STAFF LETTER **Submitted:**
Title: GROUNDWATER MONITORING REPORT
Title Link: http://geotracker.waterboards.ca.gov/view_documents?global_id=T0608500041&enforcement_id=6080065

Document Type: Monitoring Reports **Size :** 2,428 KB
Document Date: 8/18/2010* **Submitted By:** SCS ENGINEERS (AUTH_RP)
Type: MONITORING REPORT - SEMI-ANNUALLY **Submitted:**
Title: GROUNDWATER MONITORING REPORT, 1ST SEMESTER 2010
Title Link: http://geotracker.waterboards.ca.gov/esi/uploads/geo_report/9251229703/T0608500041.PDF

Document Type: Monitoring Reports **Size :** 8,959 KB
Document Date: 7/29/2010* **Submitted By:** SCS ENGINEERS (AUTH_RP)
Type: MONITORING REPORT - SEMI-ANNUALLY **Submitted:**
Title: 09S3E33B01F - SEMI ANNUAL VERIFICATION MONITORING REPORT - 1ST SEMESTER 2010
Title Link: http://geotracker.waterboards.ca.gov/esi/uploads/geo_report/4615952491/T0608500041.PDF

Document Type: Monitoring Reports **Size :** 10,116 KB

Document Date: 1/29/2010 **Submitted By:** SCS ENGINEERS (AUTH_RP)
Type: MONITORING REPORT - SEMI-ANNUALLY **Submitted:**
Title: SEMI-ANNUAL VERIFICATION MONITORING REPORT - 105 EDES COURT - MORGAN HILL - 2ND SEMESTER 2009
Title Link: http://geotracker.waterboards.ca.gov/esi/uploads/geo_report/5180230259/T0608500041.PDF

Document Type: Site Documents **Size :**
Document Date: 8/17/2009 **Submitted By:** KRISTI CONG (REGULATOR)
Type: STAFF LETTER **Submitted:**
Title: SEMI ANNUAL GROUNDWATER MONITORING
Title Link: http://geotracker.waterboards.ca.gov/view_documents?global_id=T0608500041&enforcement_id=6027746

Document Type: Monitoring Reports **Size :** 11,488 KB
Document Date: 7/31/2009 **Submitted By:** SCS ENGINEERS (AUTH_RP)
Type: MONITORING REPORT - SEMI-ANNUALLY **Submitted:**
Title: SEMI ANNUAL VERIFICATION MONITORING REPORT - 105 EDES COURT - MORGAN HILL - 1ST SEMESTER 2009
Title Link: http://geotracker.waterboards.ca.gov/esi/uploads/geo_report/8384721159/T0608500041.PDF

Document Type: Monitoring Reports **Size :** 8,000 KB
Document Date: 1/29/2009* **Submitted By:** SCS ENGINEERS (AUTH_RP)
Type: MONITORING REPORT - SEMI-ANNUALLY **Submitted:**
Title: SEMI-ANNUAL VERIFICATION MONITORING REPORT - 105 EDES COURT - MORGAN HILL - 1ST SEMESTER 2008
Title Link: http://geotracker.waterboards.ca.gov/esi/uploads/geo_report/3501265585/T0608500041.PDF

Document Type: Site Documents **Size :**
Document Date: 1/28/2009 **Submitted By:** CANDACE GARCIA (REGULATOR)
Type: OTHER REPORT / DOCUMENT **Submitted:**
Title: MISCELLANEOUS REPORT FROM LUSTOP 11/2/2006 - 1/28/2009
Title Link: http://geotracker.waterboards.ca.gov/view_documents?global_id=T0608500041&document_id=5878989

Document Type: Monitoring Reports **Size :** 8,067 KB
Document Date: 7/29/2008 **Submitted By:** SCS ENGINEERS (AUTH_RP)
Type: MONITORING REPORT - SEMI-ANNUALLY **Submitted:**
Title: SEMI ANNUAL VERIFICATION MONITOING REPORT - 105 EDES COURT - MORGAN HILL - 1ST SEMESTER 2008
Title Link: http://geotracker.waterboards.ca.gov/esi/uploads/geo_report/8631435573/T0608500041.PDF

Document Type: Monitoring Reports **Size :** 8,911 KB
Document Date: 2/1/2008 **Submitted By:** SCS ENGINEERS (AUTH_RP)
Type: MONITORING REPORT - SEMI-ANNUAL **Submitted:**
Title: SEMI ANNUAL VERIFICATION MONITORING REPORT - 2ND SEMESTER 2007
Title Link: http://geotracker.waterboards.ca.gov/esi/uploads/geo_report/6656278312/T0608500041.PDF

Document Type: Monitoring Reports **Size :** 8,662 KB
Document Date: 9/17/2007 **Submitted By:** SCS ENGINEERS (AUTH_RP)
Type: MONITORING REPORT - SEMI-ANNUAL **Submitted:**
Title: SEMIANNUAL VERIFICATION MONITORING REPORT 1ST SEMESTER 2007
Title Link: http://geotracker.waterboards.ca.gov/esi/uploads/geo_report/1407780528/T0608500041.PDF

Document Type: Monitoring Reports **Size :** 7,833 KB
Document Date: 2/7/2007 **Submitted By:** SCS ENGINEERS (AUTH_RP)
Type: MONITORING REPORT - SEMI-ANNUAL **Submitted:**
Title: 2ND SEMESTER 2006 RPT
Title Link: http://geotracker.waterboards.ca.gov/esi/uploads/geo_report/4744657218/T0608500041.PDF

Document Type: Monitoring Reports **Size :** 12,199 KB
Document Date: 8/21/2006 **Submitted By:** SCS ENGINEERS (AUTH_RP)
Type: MONITORING REPORT - SEMI-ANNUAL **Submitted:**
Title: SECOND SEMESTER 2005 GW MONITORING REPORT
Title Link: http://geotracker.waterboards.ca.gov/esi/uploads/geo_report/6729298233/T0608500041.PDF

Document Type: Monitoring Reports **Size :** 8,057 KB
Document Date: 8/21/2006 **Submitted By:** SCS ENGINEERS (AUTH_RP)
Type: MONITORING REPORT - SEMI-ANNUAL **Submitted:**
Title: FIRST SEMESTER 2006 GW MONITORING REPORT
Title Link: http://geotracker.waterboards.ca.gov/esi/uploads/geo_report/3371719181/T0608500041.PDF

Document Type: Monitoring Reports **Size :** 5,696 KB
Document Date: 10/12/2005 **Submitted By:** SCS ENGINEERS (AUTH_RP)
Type: MONITORING REPORT - SEMI-ANNUAL **Submitted:**
Title: SECOND SEMESTER 2004 GW MONITORING REPORT
Title Link: http://geotracker.waterboards.ca.gov/esi/uploads/geo_report/5540342032/T0608500041.PDF

Document Type: Monitoring Reports **Size :** 3,114 KB
Document Date: 10/12/2005 **Submitted By:** SCS ENGINEERS (AUTH_RP)
Type: MONITORING REPORT - SEMI-ANNUAL **Submitted:**
Title: FIRST SEMESTER 2005 GW MONITORING REPORT
Title Link: http://geotracker.waterboards.ca.gov/esi/uploads/geo_report/2657941520/T0608500041.PDF

Document Type: Site Documents **Size :**
Document Date: 6/3/2005 **Submitted By:** MICHAEL SCHUSTER (REGULATOR)
Type: OTHER REPORT **Submitted:**
Title: MAP & METROSCAN INFORMATION 06/03/2005
Title Link: http://geotracker.waterboards.ca.gov/view_documents?global_id=T0608500041&enforcement_id=6326450

Document Type: Site Documents **Size :**
Document Date: 3/2/2004 **Submitted By:** CANDACE GARCIA (REGULATOR)
Type: WELL INSTALLATION REPORT **Submitted:**
Title: WELL CONSTRUCTION 10/1/2000 - 3/2/2004
Title Link: http://geotracker.waterboards.ca.gov/view_documents?global_id=T0608500041&document_id=5878976

Document Type: Monitoring Reports **Size :** 5,268 KB
Document Date: 4/25/2003 **Submitted By:** CANDACE GARCIA (REGULATOR)
Type: MONITORING REPORT - QUARTERLY **Submitted:**
Title: QUARTERLY GROUNDWATER REPORT 1/1/1997 - 4/25/2003 -
Title Link: http://geotracker.waterboards.ca.gov/regulators/deliverable_documents/9804671347/GWM%5FR%5F1998%2D10%2D06%2Epdf

Document Type: Monitoring Reports **Size :** 6,307 KB
Document Date: 4/25/2003 **Submitted By:** CANDACE GARCIA (REGULATOR)
Type: MONITORING REPORT - QUARTERLY **Submitted:**
Title: QUARTERLY GROUNDWATER REPORT 1/1/1997 - 4/25/2003 -
Title Link: http://geotracker.waterboards.ca.gov/regulators/deliverable_documents/9804671347/GWM%5FR%5F1997%2D08%2D19%2Epdf

Document Type: Monitoring Reports **Size :** 2,013 KB
Document Date: 4/25/2003 **Submitted By:** CANDACE GARCIA (REGULATOR)
Type: MONITORING REPORT - QUARTERLY **Submitted:**
Title: QUARTERLY GROUNDWATER REPORT 1/1/1997 - 4/25/2003 -
Title Link: http://geotracker.waterboards.ca.gov/regulators/deliverable_documents/9804671347/GWM%5FR%5F2000%2D03%2D13%2Epdf

Document Type: Monitoring Reports **Size :** 7,445 KB
Document Date: 4/25/2003 **Submitted By:** CANDACE GARCIA (REGULATOR)
Type: MONITORING REPORT - QUARTERLY **Submitted:**
Title: QUARTERLY GROUNDWATER REPORT 1/1/1997 - 4/25/2003 -
Title Link: http://geotracker.waterboards.ca.gov/regulators/deliverable_documents/9804671347/GWM%5FR%5F1998%2D08%2D14%2Epdf

Document Type: Monitoring Reports **Size :** 4,134 KB
Document Date: 4/25/2003 **Submitted By:** CANDACE GARCIA (REGULATOR)
Type: MONITORING REPORT - QUARTERLY **Submitted:**
Title: QUARTERLY GROUNDWATER REPORT 1/1/1997 - 4/25/2003 -
Title Link: http://geotracker.waterboards.ca.gov/regulators/deliverable_documents/9804671347/GWM%5FR%5F2003%2D02%2D04%2Epdf

Document Type: Monitoring Reports **Size :** 8,646 KB
Document Date: 4/25/2003 **Submitted By:** CANDACE GARCIA (REGULATOR)
Type: MONITORING REPORT - QUARTERLY **Submitted:**
Title: QUARTERLY GROUNDWATER REPORT 1/1/1997 - 4/25/2003 -
Title Link: http://geotracker.waterboards.ca.gov/regulators/deliverable_documents/9804671347/GWM%5FR%5F1998%2D01%2D14%2Epdf

Document Type: Monitoring Reports **Size :** 3,221 KB
Document Date: 4/25/2003 **Submitted By:** CANDACE GARCIA (REGULATOR)
Type: MONITORING REPORT - QUARTERLY **Submitted:**

Title: QUARTERLY GROUNDWATER REPORT 1/1/1997 - 4/25/2003 -
Title Link: http://geotracker.waterboards.ca.gov/regulators/deliverable_documents/9804671347/GWM%5FR%5F2001%2D06%2D05%2Epdf

Document Type: Monitoring Reports **Size :** 4,681 KB
Document Date: 4/25/2003 **Submitted By:** CANDACE GARCIA (REGULATOR)
Type: MONITORING REPORT - QUARTERLY **Submitted:**
Title: QUARTERLY GROUNDWATER REPORT 1/1/1997 - 4/25/2003 -
Title Link: http://geotracker.waterboards.ca.gov/regulators/deliverable_documents/9804671347/GWM%5FR%5F1999%2D11%2D08%2Epdf

Document Type: Monitoring Reports **Size :** 14,205 KB
Document Date: 4/25/2003 **Submitted By:** CANDACE GARCIA (REGULATOR)
Type: MONITORING REPORT - QUARTERLY **Submitted:**
Title: QUARTERLY GROUNDWATER REPORT 1/1/1997 - 4/25/2003 -
Title Link: http://geotracker.waterboards.ca.gov/regulators/deliverable_documents/9804671347/GWM%5FR%5F2000%2D05%2D04%2Epdf

Document Type: Monitoring Reports **Size :** 1,151 KB
Document Date: 4/25/2003 **Submitted By:** CANDACE GARCIA (REGULATOR)
Type: MONITORING REPORT - QUARTERLY **Submitted:**
Title: QUARTERLY GROUNDWATER REPORT 1/1/1997 - 4/25/2003 -
Title Link: http://geotracker.waterboards.ca.gov/regulators/deliverable_documents/9804671347/GWM%5FR%5F1999%2D07%2D07%2Epdf

Document Type: Monitoring Reports **Size :** 2,202 KB
Document Date: 4/25/2003 **Submitted By:** CANDACE GARCIA (REGULATOR)
Type: MONITORING REPORT - QUARTERLY **Submitted:**
Title: QUARTERLY GROUNDWATER REPORT 1/1/1997 - 4/25/2003 -
Title Link: http://geotracker.waterboards.ca.gov/regulators/deliverable_documents/9804671347/GWM%5FR%5F2000%2D07%2D17%2Epdf

Document Type: Monitoring Reports **Size :** 5,239 KB
Document Date: 4/25/2003 **Submitted By:** CANDACE GARCIA (REGULATOR)
Type: MONITORING REPORT - QUARTERLY **Submitted:**
Title: QUARTERLY GROUNDWATER REPORT 1/1/1997 - 4/25/2003 -
Title Link: http://geotracker.waterboards.ca.gov/regulators/deliverable_documents/9804671347/GWM%5FR%5F1999%2D07%2D08%2Epdf

Document Type: Monitoring Reports **Size :** 3,743 KB
Document Date: 4/25/2003 **Submitted By:** CANDACE GARCIA (REGULATOR)
Type: MONITORING REPORT - QUARTERLY **Submitted:**
Title: QUARTERLY GROUNDWATER REPORT 1/1/1997 - 4/25/2003 -
Title Link: http://geotracker.waterboards.ca.gov/regulators/deliverable_documents/9804671347/GWM%5FR%5F1999%2D02%2D10%2Epdf

Document Type: Monitoring Reports **Size :** 3,613 KB
Document Date: 4/25/2003 **Submitted By:** CANDACE GARCIA (REGULATOR)
Type: MONITORING REPORT - QUARTERLY **Submitted:**
Title: QUARTERLY GROUNDWATER REPORT 1/1/1997 - 4/25/2003 -
Title Link: http://geotracker.waterboards.ca.gov/regulators/deliverable_documents/9804671347/GWM%5FR%5F1997%2D02%2D27%2Epdf

Document Type: Monitoring Reports **Size :** 3,523 KB
Document Date: 4/25/2003 **Submitted By:** CANDACE GARCIA (REGULATOR)
Type: MONITORING REPORT - QUARTERLY **Submitted:**
Title: QUARTERLY GROUNDWATER REPORT 1/1/1997 - 4/25/2003 -
Title Link: http://geotracker.waterboards.ca.gov/regulators/deliverable_documents/9804671347/GWM%5FR%5F2002%2D05%2D31%2Epdf

Document Type: Monitoring Reports **Size :** 3,014 KB
Document Date: 4/25/2003 **Submitted By:** CANDACE GARCIA (REGULATOR)
Type: MONITORING REPORT - QUARTERLY **Submitted:**
Title: QUARTERLY GROUNDWATER REPORT 1/1/1997 - 4/25/2003 -
Title Link: http://geotracker.waterboards.ca.gov/regulators/deliverable_documents/9804671347/GWM%5FR%5F2000%2D11%2D29%2Epdf

Document Type: Monitoring Reports **Size :** 2,313 KB
Document Date: 4/25/2003 **Submitted By:** CANDACE GARCIA (REGULATOR)
Type: MONITORING REPORT - QUARTERLY **Submitted:**

Title: QUARTERLY GROUNDWATER REPORT 1/1/1997 - 4/25/2003 -
Title Link: http://geotracker.waterboards.ca.gov/regulators/deliverable_documents/9804671347/GWM%5FR%5F2002%2D03%2D28%2Epdf

Document Type: Monitoring Reports **Size :** 3,231 KB
Document Date: 4/25/2003 **Submitted By:** CANDACE GARCIA (REGULATOR)
Type: MONITORING REPORT - QUARTERLY **Submitted:**
Title: QUARTERLY GROUNDWATER REPORT 1/1/1997 - 4/25/2003 -
Title Link: http://geotracker.waterboards.ca.gov/regulators/deliverable_documents/9804671347/GWM%5FR%5F2001%2D03%2D21%2Epdf

Document Type: Monitoring Reports **Size :** 3,103 KB
Document Date: 4/25/2003 **Submitted By:** CANDACE GARCIA (REGULATOR)
Type: MONITORING REPORT - QUARTERLY **Submitted:**
Title: QUARTERLY GROUNDWATER REPORT 1/1/1997 - 4/25/2003 -
Title Link: http://geotracker.waterboards.ca.gov/regulators/deliverable_documents/9804671347/GWM%5FR%5F2003%2D04%2D25%2Epdf

Document Type: Monitoring Reports **Size :** 5,891 KB
Document Date: 4/25/2003 **Submitted By:** CANDACE GARCIA (REGULATOR)
Type: MONITORING REPORT - QUARTERLY **Submitted:**
Title: QUARTERLY GROUNDWATER REPORT 1/1/1997 - 4/25/2003 -
Title Link: http://geotracker.waterboards.ca.gov/regulators/deliverable_documents/9804671347/GWM%5FR%5F1998%2D04%2D13%2Epdf

Document Type: Monitoring Reports **Size :** 2,208 KB
Document Date: 4/25/2003 **Submitted By:** CANDACE GARCIA (REGULATOR)
Type: MONITORING REPORT - QUARTERLY **Submitted:**
Title: QUARTERLY GROUNDWATER REPORT 1/1/1997 - 4/25/2003 -
Title Link: http://geotracker.waterboards.ca.gov/regulators/deliverable_documents/9804671347/GWM%5FR%5F2002%2D01%2D14%2Epdf

Document Type: Monitoring Reports **Size :** 3,969 KB
Document Date: 4/25/2003 **Submitted By:** CANDACE GARCIA (REGULATOR)
Type: MONITORING REPORT - QUARTERLY **Submitted:**
Title: QUARTERLY GROUNDWATER REPORT 1/1/1997 - 4/25/2003 -
Title Link: http://geotracker.waterboards.ca.gov/regulators/deliverable_documents/9804671347/GWM%5FR%5F1999%2D06%2D03%2Epdf

Document Type: Monitoring Reports **Size :** 2,476 KB
Document Date: 4/25/2003 **Submitted By:** CANDACE GARCIA (REGULATOR)
Type: MONITORING REPORT - QUARTERLY **Submitted:**
Title: QUARTERLY GROUNDWATER REPORT 1/1/1997 - 4/25/2003 -
Title Link: http://geotracker.waterboards.ca.gov/regulators/deliverable_documents/9804671347/GWM%5FR%5F1997%2D04%2D01%2Epdf

Document Type: Monitoring Reports **Size :** 2,484 KB
Document Date: 4/25/2003 **Submitted By:** CANDACE GARCIA (REGULATOR)
Type: MONITORING REPORT - QUARTERLY **Submitted:**
Title: QUARTERLY GROUNDWATER REPORT 1/1/1997 - 4/25/2003 -
Title Link: http://geotracker.waterboards.ca.gov/regulators/deliverable_documents/9804671347/GWM%5FR%5F2002%2D07%2D31%2Epdf

Document Type: Site Documents **Size :**
Document Date: 3/25/2003 **Submitted By:** CANDACE GARCIA (REGULATOR)
Type: OTHER REPORT / DOCUMENT **Submitted:**
Title: ADDENDUM FROM LUSTOP 2/20/1996 - 3/25/2003
Title Link: http://geotracker.waterboards.ca.gov/view_documents?global_id=T0608500041&document_id=5879069

Document Type: Site Documents **Size :**
Document Date: 3/11/2003 **Submitted By:** CANDACE GARCIA (REGULATOR)
Type: WELL INSTALLATION WORKPLAN **Submitted:**
Title: WORKPLAN
Title Link: http://geotracker.waterboards.ca.gov/view_documents?global_id=T0608500041&document_id=5886905

Document Type: Site Documents **Size :**
Document Date: 1/13/2002 **Submitted By:** CANDACE GARCIA (REGULATOR)
Type: VERBAL COMMUNICATION **Submitted:**
Title: PHONE LOG FROM LUSTROP 9/28/1995 - 1/13/2002

Title Link: http://geotracker.waterboards.ca.gov/view_documents?global_id=T0608500041&document_id=5878985

Document Type: Site Documents **Size :**
Document Date: 11/7/2001 **Submitted By:** CANDACE GARCIA (REGULATOR)
Type: CORRESPONDENCE **Submitted:**
Title: CORRESPONDENCE FILE FROM LUSTOP 1/29/1998 - 11/7/2001
Title Link: http://geotracker.waterboards.ca.gov/view_documents?global_id=T0608500041&document_id=5879072

Document Type: Site Documents **Size :**
Document Date: 10/19/2000 **Submitted By:** CANDACE GARCIA (REGULATOR)
Type: OTHER WORKPLAN **Submitted:**
Title: WORKPLAN
Title Link: http://geotracker.waterboards.ca.gov/view_documents?global_id=T0608500041&document_id=5886906

Document Type: Site Documents **Size :**
Document Date: 10/1/2000 **Submitted By:** CANDACE GARCIA (REGULATOR)
Type: OTHER REPORT / DOCUMENT **Submitted:**
Title: MISCELLANEOUS SAMPLE RESULTS FROM LUSTOP 6/29/1995 - 10/1/2000
Title Link: http://geotracker.waterboards.ca.gov/view_documents?global_id=T0608500041&document_id=5878986

Document Type: Site Documents **Size :**
Document Date: 6/29/2000 **Submitted By:** CANDACE GARCIA (REGULATOR)
Type: CORRESPONDENCE **Submitted:**
Title: STATE RELATED COORESPONDENCE FROM LUSTOP 10/5/1995 - 6/29/2000
Title Link: http://geotracker.waterboards.ca.gov/view_documents?global_id=T0608500041&document_id=5878980

Document Type: Site Documents **Size :**
Document Date: 12/3/1999 **Submitted By:** CANDACE GARCIA (REGULATOR)
Type: PILOT STUDY / TREATABILITY WORKPLAN **Submitted:**
Title: WORKPLAN
Title Link: http://geotracker.waterboards.ca.gov/view_documents?global_id=T0608500041&document_id=5886904

Document Type: Site Documents **Size :**
Document Date: 8/26/1999 **Submitted By:** CANDACE GARCIA (REGULATOR)
Type: INTERIM REMEDIAL ACTION PLAN **Submitted:**
Title: WORKPLAN
Title Link: http://geotracker.waterboards.ca.gov/view_documents?global_id=T0608500041&document_id=5886903

Document Type: Site Documents **Size :**
Document Date: 6/1/1999 **Submitted By:** CANDACE GARCIA (REGULATOR)
Type: OTHER WORKPLAN **Submitted:**
Title: WORKPLAN
Title Link: http://geotracker.waterboards.ca.gov/view_documents?global_id=T0608500041&document_id=5886901

Document Type: Site Documents **Size :**
Document Date: 4/21/1999 **Submitted By:** CANDACE GARCIA (REGULATOR)
Type: SOIL AND WATER INVESTIGATION REPORT **Submitted:**
Title: GROUNDWATER ASSESSMENT REPORT 10/3/1995 - 4/21/1999
Title Link: http://geotracker.waterboards.ca.gov/view_documents?global_id=T0608500041&document_id=5878979

Document Type: Site Documents **Size :**
Document Date: 8/6/1998 **Submitted By:** CANDACE GARCIA (REGULATOR)
Type: OTHER WORKPLAN **Submitted:**
Title: WORKPLAN
Title Link: http://geotracker.waterboards.ca.gov/view_documents?global_id=T0608500041&document_id=5886900

Document Type: Site Documents **Size :**
Document Date: 12/2/1997 **Submitted By:** CANDACE GARCIA (REGULATOR)
Type: CORRESPONDENCE **Submitted:**
Title: CORRESPONDENCE FILE FROM LUSTOP 7/17/1995 - 12/2/1997
Title Link: http://geotracker.waterboards.ca.gov/view_documents?global_id=T0608500041&document_id=5879071

Document Type: Site Documents **Size :**
Document Date: 10/16/1997 **Submitted By:** CANDACE GARCIA (REGULATOR)
Type: OTHER WORKPLAN **Submitted:**
Title: WORKPLAN
Title Link: http://geotracker.waterboards.ca.gov/view_documents?global_id=T0608500041&document_id=5886899

Map Key	Number of Records	Direction	Distance (mi/ft)	Elev/Diff (ft)	Site	DB

Document Type: Site Documents
Document Date: 5/30/1997
Type: SOIL AND WATER INVESTIGATION WORKPLAN
Title: WORKPLAN
Title Link: http://geotracker.waterboards.ca.gov/view_documents?global_id=T0608500041&document_id=5886898
Size :
Submitted By: CANDACE GARCIA (REGULATOR)
Submitted:

Document Type: Site Documents
Document Date: 4/7/1997
Type: UNAUTHORIZED RELEASE FORM
Title: URF 7/13/1995 - 4/7/1997
Title Link: http://geotracker.waterboards.ca.gov/view_documents?global_id=T0608500041&document_id=5878978
Size :
Submitted By: CANDACE GARCIA (REGULATOR)
Submitted:

76	1 of 1	S	0.57 / 3,022.80	327.42 / -14	A FRENCH CLEANER 602 TENNANT STATION WAY MORGAN HILL CA 95037	ENVIROSTOR

Estor/EPA ID: 60000130
Site Code: 201604
Nat Priority List: NO
Acres: 0.05 ACRES
Special Program: VOLUNTARY CLEANUP PROGRAM
Funding: SITE PROPONENT
Assembly District: 30
Senate District: 17
School District:
APN: 817-06-055, 81706057
Cleanup Status: CERTIFIED AS OF 11/28/2016
Cleanup Oversight Agencies: DTSC - SITE CLEANUP PROGRAM - LEAD AGENCY
Site Type: VOLUNTARY CLEANUP
Office: CLEANUP BERKELEY
Past Use that Caused Contam: DRY CLEANING
Potential Media Affected: SOIL, SOIL VAPOR
Potential Contamin of Concern:

Permit Renewal Lead:
Project Manager: HENRY CHUI
Supervisor: MARK PIROS
Public Partici Spclst:
Census Tract: 6085512307
County: SANTA CLARA
Latitude: 37.112812
Longitude: -121.638503

TETRACHLOROETHYLENE (PCE)

Site History:

The site is located in a retail strip mall on Tennant Station Way between Vineyard Boulevard and Church Street. The Site is 2,000 square feet and is a part of a multi-tenant single story building. Several dry cleaning businesses operated at the site including, Holiday Cleaners from 1986 to 1990, Sa Donna's Holiday Cleaners from 1990 to 1999, and A French Cleaners from 1999 to 2004. A soil vapor extraction system had operated from September 2012 to March 2015. Post remediation sub-slab and soil vapor samples reported in the January 2016 report verified that the cleanup goals have been achieved. The site is currently being used as a bowling center, arcade, and offices.

Status: CERTIFIED
Program Type: VOLUNTARY CLEANUP
CalEnviroScreen Score: 26-30%
Summary Link: http://www.envirostor.dtsc.ca.gov/public/profile_report?global_id=60000130

Completed Activities

Title: VCA Amendment
Title Link: http://www.envirostor.dtsc.ca.gov/public/final_documents2?global_id=60000130&enforcement_id=6009989
Area Name:
Area Link:
Sub Area:
Sub Area Link:
Document Type: Amendment - Order/Agreement
Date Completed: 11/21/2006
Comments:

Title: Annual Oversight Cost Estimate
Title Link: http://www.envirostor.dtsc.ca.gov/public/final_documents2?global_id=60000130&enforcement_id=60413275
Area Name:
Area Link:
Sub Area:

Sub Area Link:
Document Type: Annual Oversight Cost Estimate
Date Completed: 9/22/2016
Comments: The DTSC oversight cost estimate for all the project activities for fiscal year 2016/2017. The project activities include review of the Sub-slab and Soil Vapor Sampling Report, Well Decommissioning Workplan and Report, and preparation of the Site Certification.

Title: 2015 Annual Oversight Cost Estimate
Title Link: http://www.envirostor.dtsc.ca.gov/public/final_documents2?global_id=60000130&enforcement_id=60396926
Area Name:
Area Link:
Sub Area:
Sub Area Link:
Document Type: Annual Oversight Cost Estimate
Date Completed: 9/22/2015
Comments:

Title: A French Cleaners 2014 2nd Quarter SVE Status Report_July 2014
Title Link: http://www.envirostor.dtsc.ca.gov/public/final_documents2?global_id=60000130&doc_id=60367653
Area Name:
Area Link:
Sub Area:
Sub Area Link:
Document Type: Technical Report
Date Completed: 8/1/2014
Comments:

Title: 2013 2nd Quarter SVE Status Report
Title Link: http://www.envirostor.dtsc.ca.gov/public/final_documents2?global_id=60000130&doc_id=60338806
Area Name:
Area Link:
Sub Area:
Sub Area Link:
Document Type: Monitoring Report
Date Completed: 12/13/2013
Comments:

Title: A French Cleaners Site SVE Pilot Test Implementation Request
Title Link: http://www.envirostor.dtsc.ca.gov/public/final_documents2?global_id=60000130&doc_id=60275000
Area Name:
Area Link:
Sub Area:
Sub Area Link:
Document Type: *Correspondence - Received
Date Completed: 8/26/2011
Comments:

Title: Annual Oversight Cost Estimate
Title Link: http://www.envirostor.dtsc.ca.gov/public/final_documents2?global_id=60000130&enforcement_id=60310435
Area Name:
Area Link:
Sub Area:
Sub Area Link:
Document Type: Annual Oversight Cost Estimate
Date Completed: 10/9/2012
Comments: Annual DTSC oversight cost estimate for fiscal year 2012/2013 is $23,484.

Title: Report for Indoor Air Testing (Assessment Rpt. Addendum #1)
Title Link: http://www.envirostor.dtsc.ca.gov/public/final_documents2?global_id=60000130&doc_id=6017843
Area Name:
Area Link:
Sub Area:
Sub Area Link:
Document Type: Site Characterization Report
Date Completed: 2/7/2008
Comments:

Title: Workplan - Environmental Investigation
Title Link: http://www.envirostor.dtsc.ca.gov/public/final_documents2?global_id=60000130&doc_id=6013287

Area Name:
Area Link:
Sub Area:
Sub Area Link:
Document Type: Site Characterization Workplan
Date Completed: 11/17/2006
Comments: Workplan approved requiring groundwater and indoor air asessments.

Title: French Cleaners SVE 2nd Quarter 2015 Status Report
Title Link: http://www.envirostor.dtsc.ca.gov/public/final_documents2?global_id=60000130&doc_id=60395746
Area Name:
Area Link:
Sub Area:
Sub Area Link:
Document Type: Technical Report
Date Completed: 10/22/2015
Comments: The Second Quarter, 2015 - SVE System Status Report summarizes remedial activities conducted at the site from April 1 to June 30, 2015. DTSC provided comments on the Report and conveyed concerns regarding the sampling methods and continued leak detections in the sample results. DTSC comments and concerns are to be addressed in the revised Sampling Workplan and in future quarterly SVE reports.

Title: 2013 3rd Quarter SVE System Status Report
Title Link: http://www.envirostor.dtsc.ca.gov/public/final_documents2?global_id=60000130&doc_id=60338823
Area Name:
Area Link:
Sub Area:
Sub Area Link:
Document Type: Monitoring Report
Date Completed: 12/13/2013
Comments:

Title: SUb-Slab Ventilation System Pilot Study Workplan
Title Link: http://www.envirostor.dtsc.ca.gov/public/final_documents2?global_id=60000130&doc_id=60272758
Area Name:
Area Link:
Sub Area:
Sub Area Link:
Document Type: Pilot Study/Treatability Workplan
Date Completed: 12/14/2011
Comments: Sub-Slab Ventilation System Pilot Test Work Plan approved for implementation. The results of the pilot test will help determine if the ventilation system be either continued or extended to facilitate sub-surface soil gas remediation at the Site.

Title: Amendment to Voluntary Cleanup Agreement
Title Link: http://www.envirostor.dtsc.ca.gov/public/final_documents2?global_id=60000130&enforcement_id=6012168
Area Name:
Area Link:
Sub Area:
Sub Area Link:
Document Type: Amendment - Order/Agreement
Date Completed: 5/12/2008
Comments:

Title: Well Decommissioning Report
Title Link: http://www.envirostor.dtsc.ca.gov/public/final_documents2?global_id=60000130&doc_id=60416912
Area Name:
Area Link:
Sub Area:
Sub Area Link:
Document Type: Well Decommissioning Report
Date Completed: 11/22/2016
Comments: The report documents the decommissioning of the four soil vapor monitoring wells and five soil vapor extraction system wells that were on the site, which was performed in accordance with the DTSC-approved work plan.

Title: A French Cleaners 2015 1st Quarter SVE Status Report_April 2015
Title Link: http://www.envirostor.dtsc.ca.gov/public/final_documents2?global_id=60000130&doc_id=60380700
Area Name:
Area Link:
Sub Area:

Sub Area Link:
Document Type: Technical Report
Date Completed: 10/23/2015
Comments: DTSC had provided comments on the 1st Quarter SVE Status Report and expressed a number of concerns regarding sampling methods and continued leak detections in the sample results. DTSC comments and concerns will be addressed in the revised Sampling Workplan and in future Quarterly SVE Reports.

Title: 2014/2015 DTSC Oversight Cost Estimate
Title Link: http://www.envirostor.dtsc.ca.gov/public/final_documents2?global_id=60000130&enforcement_id=60380681
Area Name:
Area Link:
Sub Area:
Sub Area Link:
Document Type: Annual Oversight Cost Estimate
Date Completed: 9/24/2014
Comments: A French Cleaner REW and schedule for FY14/15. Scheduled activities included are SVE quarterly reports and Closure Workplan.

Title: 2013 4th and 2014 1st Quarter SVE System Status Report
Title Link: http://www.envirostor.dtsc.ca.gov/public/final_documents2?global_id=60000130&doc_id=60338825
Area Name:
Area Link:
Sub Area:
Sub Area Link:
Document Type: Operations and Maintenance Report
Date Completed: 6/19/2014
Comments: The Report summarizes the operation of the soil vapor extraction (SVE) system from October 1, 2013 to March 31, 2014. Rebound testing was conducted between January 28 and March 20, 2014 and verification sample results showed that the SVE inlet PCE concentrations exceeded the SVE system restart parameter of 200 micrograms per cubic meter. The SVE system was restarted on March 21, 2014.

Title: CEQA (NOE)
Title Link: http://www.envirostor.dtsc.ca.gov/public/final_documents2?global_id=60000130&enforcement_id=60309471
Area Name:
Area Link:
Sub Area:
Sub Area Link:
Document Type: CEQA - Notice of Exemption
Date Completed: 9/30/2013
Comments: DTSC determined that the post-RAW remedy changes, from soil excavation with a soil vapor extraction contingency remedy to soil vapor extraction with no soil excavation is exempt from CEQA review.

Title: A French Cleaners SVE Pilot Test Work Notice
Title Link: http://www.envirostor.dtsc.ca.gov/public/final_documents2?global_id=60000130&doc_id=60310433
Area Name:
Area Link:
Sub Area:
Sub Area Link:
Document Type: Work Notice
Date Completed: 7/27/2012
Comments: DTSC distributed this notice to inform the community about the upcoming pilot test of a soil vapor extraction system to determine if soil vapor extraction is an effective cleanup method for the Site.

Title: A French Cleaner Removal Action Workplan
Title Link: http://www.envirostor.dtsc.ca.gov/public/final_documents2?global_id=60000130&doc_id=6018941
Area Name:
Area Link:
Sub Area:
Sub Area Link:
Document Type: Removal Action Workplan
Date Completed: 11/9/2010
Comments:

Title: Report for Soil Gas and Soil Sampling (Assessment Rpt. Addendum #3)
Title Link: http://www.envirostor.dtsc.ca.gov/public/final_documents2?global_id=60000130&doc_id=6018175
Area Name:
Area Link:
Sub Area:
Sub Area Link:

Document Type: Site Characterization Report
Date Completed: 3/17/2008
Comments:

Title: VCA Amendment for PDF File
Title Link: http://www.envirostor.dtsc.ca.gov/public/final_documents2?global_id=60000130&enforcement_id=6010563
Area Name:
Area Link:
Sub Area:
Sub Area Link:
Document Type: Amendment - Order/Agreement
Date Completed: 3/28/2007
Comments: Amendment requires PDF submission of documents in addition to paper copy.

Title: A French Cleaners RAW ESD
Title Link: http://www.envirostor.dtsc.ca.gov/public/final_documents2?global_id=60000130&doc_id=6018976
Area Name:
Area Link:
Sub Area:
Sub Area Link:
Document Type: Removal Action Workplan w/ESD
Date Completed: 10/2/2013
Comments: A French Cleaner has requested to modify the selected remedy for the A French Cleaner Site (Site) located at 650 Tennant Station, Morgan Hill, California. The modified remedy will not require the excavation of impacted soil from beneath the suite where the former dry cleaner operated as originally proposed in the RAW. Soil vapor extraction will be implemented at the Site as the primary cleanup action, rather than as a contingency cleanup action as outlined in the RAW. DTSC has determined that this is a significant, but not fundamental, change to the
remedy as described in the RAW and has prepared and approved this Explanation of Significant Differences.

Title: A French Cleaners RAW Fact Sheet
Title Link: http://www.envirostor.dtsc.ca.gov/public/final_documents2?global_id=60000130&doc_id=6028407
Area Name:
Area Link:
Sub Area:
Sub Area Link:
Document Type: Fact Sheets
Date Completed: 9/15/2010
Comments: Draft RAW public comment period schedule the run from October 20, 2010 thru November 20, 2010.

Title: Report for Soil Gas Sampling (Assessment Rpt. Addendum #2)
Title Link: http://www.envirostor.dtsc.ca.gov/public/final_documents2?global_id=60000130&doc_id=6017185
Area Name:
Area Link:
Sub Area:
Sub Area Link:
Document Type: Site Characterization Report
Date Completed: 2/7/2008
Comments:

Title: Investigation Fieldwork
Title Link:
Area Name:
Area Link:
Sub Area:
Sub Area Link:
Document Type: Fieldwork
Date Completed: 11/14/2006
Comments: Fieldwork has been completed. A report will be submitted in the 2nd week of December.

Title: A French Cleaners ESD Fact Sheet
Title Link: http://www.envirostor.dtsc.ca.gov/public/final_documents2?global_id=60000130&doc_id=60272888
Area Name:
Area Link:
Sub Area:
Sub Area Link:
Document Type: Fact Sheets

Date Completed: 10/21/2013
Comments: Remedy changed from soil excavation with soil vapor extraction as a contingency remedy to soil vapor extraction as the selected remedy.

Title: A-French Cleaners NOE Documents
Title Link: http://www.envirostor.dtsc.ca.gov/public/final_documents2?global_id=60000130&enforcement_id=60252542
Area Name:
Area Link:
Sub Area:
Sub Area Link:
Document Type: CEQA - Notice of Exemption
Date Completed: 11/5/2010
Comments:

Title: Site Certification
Title Link: http://www.envirostor.dtsc.ca.gov/public/final_documents2?global_id=60000130&enforcement_id=6012305
Area Name:
Area Link:
Sub Area:
Sub Area Link:
Document Type: Certification
Date Completed: 11/28/2016
Comments: DTSC certified the completion of the removal actions at the site. A soil vapor extraction system was constructed and operated until the tetrachloroethene concentrations in soil vapor were reduced to non-detectable levels in the vapor monitoring wells.

Title: Well Decommissioning Workplan
Title Link: http://www.envirostor.dtsc.ca.gov/public/final_documents2?global_id=60000130&doc_id=60413178
Area Name:
Area Link:
Sub Area:
Sub Area Link:
Document Type: Well Decommissioning Workplan
Date Completed: 10/17/2016
Comments: The Work Plan describes the procedures to properly abandon the monitoring and soil vapor extraction wells and to remove the soil vapor extraction system.

Title: Soil Vapor Extration rebound Testing Request
Title Link: http://www.envirostor.dtsc.ca.gov/public/final_documents2?global_id=60000130&doc_id=60351475
Area Name:
Area Link:
Sub Area:
Sub Area Link:
Document Type: Technical Workplan
Date Completed: 2/12/2014
Comments:

Title: 2013 1st Qtr SVE Status Report
Title Link: http://www.envirostor.dtsc.ca.gov/public/final_documents2?global_id=60000130&doc_id=60325218
Area Name:
Area Link:
Sub Area:
Sub Area Link:
Document Type: Monitoring Report
Date Completed: 12/13/2013
Comments:

Title: Soil Vapor Extraction System Operation Workplan
Title Link: http://www.envirostor.dtsc.ca.gov/public/final_documents2?global_id=60000130&doc_id=60272759
Area Name:
Area Link:
Sub Area:
Sub Area Link:
Document Type: Design/Implementation Workplan
Date Completed: 12/11/2013
Comments:

Title: Sub Slab Ventilation System Install and Startup Report
Title Link: http://www.envirostor.dtsc.ca.gov/public/final_documents2?global_id=60000130&doc_id=60310749

Area Name:
Area Link:
Sub Area:
Sub Area Link:
Document Type: Pilot/Treatability Study Report
Date Completed: 1/24/2013
Comments: Pilot study indicates that soil vapor extraction is an appropriate remediation technology for the Site. DTSC will modify the selected Site remedy to soil vapor extraction.

Title: A French Cleaners Annual DTSC Oversight Cost Estimate
Title Link: http://www.envirostor.dtsc.ca.gov/public/final_documents2?global_id=60000130&enforcement_id=60285118
Area Name:
Area Link:
Sub Area:
Sub Area Link:
Document Type: Annual Oversight Cost Estimate
Date Completed: 11/22/2011
Comments: Annual Oversight Cost Estimate completed.

Title: A French Cleaners RAW Public Notice
Title Link: http://www.envirostor.dtsc.ca.gov/public/final_documents2?global_id=60000130&doc_id=60254326
Area Name:
Area Link:
Sub Area:
Sub Area Link:
Document Type: Public Notice
Date Completed: 10/17/2010
Comments: Public Notice announcing Draft RAW public comment period completed. Public Notice ran in the Morgan Hill Dispatch on October 20, 2010.

Title: Community Profile
Title Link: http://www.envirostor.dtsc.ca.gov/public/final_documents2?global_id=60000130&doc_id=6019605
Area Name:
Area Link:
Sub Area:
Sub Area Link:
Document Type: Community Profile
Date Completed: 11/24/2008
Comments: The Community Profile summarized responses to a public survey that DTSC conducted to gauge community interest in the project.

Title: Soil Gas Sampling (Assessment Rpt. Addendum #2)
Title Link:
Area Name:
Area Link:
Sub Area:
Sub Area Link:
Document Type: Fieldwork
Date Completed: 10/31/2007
Comments: Field work was completed.

Title: Groundwater and Indoor Air Assessment Report
Title Link: http://www.envirostor.dtsc.ca.gov/public/final_documents2?global_id=60000130&doc_id=6013289
Area Name:
Area Link:
Sub Area:
Sub Area Link:
Document Type: Site Characterization Report
Date Completed: 3/9/2007
Comments: PCE concentration in indoor air is above acceptable limit for commercial use.

Title: Preliminary Endangerment Assessment
Title Link: http://www.envirostor.dtsc.ca.gov/public/final_documents2?global_id=60000130&doc_id=6008568
Area Name:
Area Link:
Sub Area:
Sub Area Link:
Document Type: Preliminary Endangerment Assessment Report
Date Completed: 8/10/2006

Comments: PEA approved which recommends additional soil gas and groundwater sampling.

Title: French Cleaners Sub-Slab and Soil Vapor Report
Title Link: http://www.envirostor.dtsc.ca.gov/public/final_documents2?global_id=60000130&doc_id=60397837
Area Name:
Area Link:
Sub Area:
Sub Area Link:
Document Type: Technical Report
Date Completed: 8/8/2016
Comments: The Report details the results of the sub-slab and soil gas confirmation sampling that was performed to confirm that the PCE soil vapor concentrations at the Site are below the removal goals established in the Final Removal Action Workplan. PCE was not detected in the confirmation sub-slab and soil gas samples. Additionally, a significant reduction in the PCE concentrations in soil vapor extraction system influent has been observed since startup, and the mass removal by the system has become negligible. DTSC has determined that no further action is required at the Site. A certification will be issued once confirmation is received that the soil vapor extraction and monitoring wells have been properly decommissioned.

Title: A French Cleaners SVE Confirmation Sampling and Closure Work Plan
Title Link: http://www.envirostor.dtsc.ca.gov/public/final_documents2?global_id=60000130&doc_id=60367651
Area Name:
Area Link:
Sub Area:
Sub Area Link:
Document Type: Design/Implementation Workplan
Date Completed: 9/2/2015
Comments:

Title: 2013/14 DTSC Oversight Cost Estimate
Title Link: http://www.envirostor.dtsc.ca.gov/public/final_documents2?global_id=60000130&enforcement_id=60336762
Area Name:
Area Link:
Sub Area:
Sub Area Link:
Document Type: Annual Oversight Cost Estimate
Date Completed: 10/3/2013
Comments: The estimated annual oversight cost for the 2013/14 fiscal year is $27,986.

Title: Soil and Soil Gas Sampling (Assessment Rpt. Addendum #3)
Title Link:
Area Name:
Area Link:
Sub Area:
Sub Area Link:
Document Type: Fieldwork
Date Completed: 1/18/2008
Comments: Field work was completed.

Title: Workplan (Addendum)
Title Link: http://www.envirostor.dtsc.ca.gov/public/final_documents2?global_id=60000130&doc_id=6017845
Area Name:
Area Link:
Sub Area:
Sub Area Link:
Document Type: Site Characterization Workplan
Date Completed: 1/15/2008
Comments: The approval letter references a workplan dated 1-11-08 however the approval letter should have referred to a later version dated 1-14-08 (a correction to the letter was made and initialed. The confusion occurred because the consultant provided two drafts dated 1-11-08 and later corrected the date on the latter version to 1-14-08.

Title: Indoor Air Sampling (Assessment Rpt. Addendum #1)
Title Link:
Area Name:
Area Link:
Sub Area:
Sub Area Link:
Document Type: Fieldwork
Date Completed: 5/16/2007
Comments: Field work completed.

Map Key	Number of Records	Direction	Distance (mi/ft)	Elev/Diff (ft)	Site	DB

Title: Voluntary Cleanup Agreement
Title Link: http://www.envirostor.dtsc.ca.gov/public/final_documents2?global_id=60000130&enforcement_id=6008134
Area Name:
Area Link:
Sub Area:
Sub Area Link:
Document Type: Voluntary Cleanup Agreement
Date Completed: 1/26/2006
Comments:

77	1 of 1	NW	0.70 / 3,675.48	348.15 / 7	SUNSWEET 91 EAST 4TH STREET MORGAN HILL CA 95037	ENVIROSTOR

Estor/EPA ID: 43200019
Site Code:
Nat Priority List: NO
Acres: NONE SPECIFIED
Special Program:
Funding:
Assembly District: 30
Senate District: 17
School District:
Permit Renewal Lead:
Project Manager:
Supervisor:
Public Partici Spclst:
Census Tract: 6085512314
County: SANTA CLARA
Latitude: 37.1283276630821
Longitude: -121.650409555279
APN: 726-13-032
Cleanup Status: REFER: OTHER AGENCY AS OF 4/5/1996
Cleanup Oversight Agencies: NONE SPECIFIED
Site Type: * HISTORICAL
Office: CLEANUP BERKELEY
Past Use that Caused Contam: NONE SPECIFIED
Potential Media Affected: NONE SPECIFIED
Potential Contamin of Concern:

NONE SPECIFIED

Site History:

Status: REFER: OTHER AGENCY
Program Type: HISTORICAL
CalEnviroScreen Score: 31-35%
Summary Link: http://www.envirostor.dtsc.ca.gov/public/profile_report?global_id=43200019

Unplottable Summary

Total: 4 Unplottable sites

DB	Company Name/Site Name	Address	City	Zip	ERIS ID
CDL		VEHICLE STOP AT VINEYARD & MONTEREY	MORGAN HILL CA	95037	820115825
RCRA NON GEN	PACIFIC BELL	L4S RAILROAD AVENUE ***EPA Handler ID:*** CAT080019342	MORGAN HILL CA	95037	810339649
SANTACLARA HSOL	Malech Lane Wells	Malech Ln & Monterey Rd	CA		855819757
SWAT	SANTA CLARA COUNTY-EASTSIDE LANDFILL	SE OF SAN JOSE , CA	CA		822570275

Unplottable Report

Site:
VEHICLE STOP AT VINEYARD & MONTEREY MORGAN HILL CA 95037 CDL

Clue:	2000-09-101
Date:	9/20/2000
County:	SANTA CLARA
Lab Type:	M
Lab Type Description:	Mobile Lab - location where illegal drug lab equipment and materials were found in a vehicle or other mode of transport.

Site: ***PACIFIC BELL***
L4S RAILROAD AVENUE MORGAN HILL CA 95037 RCRA NON GEN

EPA Handler ID:	CAT080019342
Gen Status Universe:	No Report
Contact Name:	ENVIRONMENTAL MANAGER
Contact Address:	L4S RAILROAD AVENUE , , MORGAN HILL , CA, 95037 , US
Contact Phone No and Ext:	408-491-6029
Contact Email:	
Contact Country:	US
County Name:	SANTA CLARA
EPA Region:	09
Land Type:	Other
Receive Date:	19810119

Violation/Evaluation Summary

Note:	NO RECORDS: As of Mar 2019, there are no Compliance Monitoring and Enforcement (violation) records associated with this facility (EPA ID).

Handler Summary

Importer Activity:	No
Mixed Waste Generator:	No
Transporter Activity:	No
Transfer Facility:	No
Onsite Burner Exemption:	No
Furnace Exemption:	No
Underground Injection Activity:	No
Commercial TSD:	No
Used Oil Transporter:	No
Used Oil Transfer Facility:	No
Used Oil Processor:	No
Used Oil Refiner:	No
Used Oil Burner:	No
Used Oil Market Burner:	No
Used Oil Spec Marketer:	No

Hazardous Waste Handler Details

Sequence No:	1
Receive Date:	19810119
Handler Name:	PACIFIC BELL
Generator Status Universe:	No Report
Source Type:	Notification

Owner/Operator Details

Owner/Operator Ind:	Current Operator	***Street No:***	
Type:	Private	***Street 1:***	NOT REQUIRED
Name:	NOT REQUIRED	***Street 2:***	
Date Became Current:		***City:***	NOT REQUIRED
Date Ended Current:		***State:***	ME
Phone:	415-555-1212	***Country:***	
Source Type:	Notification	***Zip Code:***	99999

Owner/Operator Ind:	Current Owner	***Street No:***	
Type:	Private	***Street 1:***	NOT REQUIRED
Name:	THE PACIFIC TELEPHONE AND TELEGRAPH CO	***Street 2:***	
Date Became Current:		***City:***	NOT REQUIRED
Date Ended Current:		***State:***	ME
Phone:	415-555-1212	***Country:***	
Source Type:	Notification	***Zip Code:***	99999

Site: ***Malech Lane Wells***
Malech Ln & Monterey Rd CA

SANTACLARA HSOL

SCVWD ID:	08S2E27H01s
Solvent Files:	http://cf.valleywater.org/Zim/Zim%20Files/08/08S2E27H01s/
County:	Santa Clara

Site: ***SANTA CLARA COUNTY-EASTSIDE LANDFILL***
SE OF SAN JOSE , CA CA

SWAT

Site Leak:	
Rank:	2
SWIS Number:	
Report Status Code:	R
Report Status:	RETURNED FOR REVISION
Site Classification Code:	
Transcribe Source:	Solid Waste Assessment Test (SWAT) Program Report to the Legislature 1989-1990
Site Classification:	
Activity Status Code:	
Activity Description:	
Character of Site Code:	
Character of Site:	
Size of Site Code:	
Size of Site:	
Proposal Status:	
Site Leak Desc:	
Type of Leak:	
Enforce Action:	
Enforce Action Desc:	
Waste Management Unit:	
Waste Discharger Sys NO:	2 000080260
Initial Notif Date:	
Proposal Due Date:	
Report Due Date:	07/01/88
Anticipated Rprt Submit Dt:	
Report Received Date:	06/27/88
Report Target Review Date:	
Report Resubmitted Due Date:	03/01/91
Report Resubmitted Rcvd Dt:	
Report Approval Date:	
Anticip Proposal Submit Dt:	
Proposal Received Date:	
Proposal Target Review Date:	
Proposal Status Code:	
Proposal Resubmitted Due Dt:	
Proposal Resubmitted Received Due Date:	
Proposal Accepted Date:	
Exemption Questionnaire	

Approved Date:
Waiver Approved Date:
Type of Leak Code:
DHS & CWMB Notif Date:
Report Summ Sent Date:
Monitor Program Revise Date:
Revise WDR Target Date:
Hazardous Waste Surface:
Above Reg Level Surface:
Below Reg Level Surface:
Hazardous Waste Ground:
Above Reg Level Ground:
Below Reg Level Ground:
Hazardous Waste Vadose:
Above Reg Level Vadose:
Below Reg Level Vadose:
Surface:
Ground:
Vadose:
Operator Name: SANTA CLARA COUNTY
Agency Name:
County Number:
County Name: SANTA CLARA
Regional Board Contact:
Region: SAN FRANCISCO BAY REGION 2
Remarks:

Appendix: Database Descriptions

Environmental Risk Information Services (ERIS) can search the following databases. The extent of historical information varies with each database and current information is determined by what is publicly available to ERIS at the time of update. ERIS updates databases as set out in ASTM Standard E1527-13, Section 8.1.8 Sources of Standard Source Information:

"Government information from nongovernmental sources may be considered current if the source updates the information at least every 90 days, or, for information that is updated less frequently than quarterly by the government agency, within 90 days of the date the government agency makes the information available to the public."

Standard Environmental Record Sources

Federal

National Priority List: NPL

National Priorities List (Superfund)-NPL: EPA's (United States Environmental Protection Agency) list of the most serious uncontrolled or abandoned hazardous waste sites identified for possible long-term remedial action under the Superfund program. The NPL, which EPA is required to update at least once a year, is based primarily on the score a site receives from EPA's Hazard Ranking System. A site must be on the NPL to receive money from the Superfund Trust Fund for remedial action.

Government Publication Date: Feb 6, 2019

National Priority List - Proposed: PROPOSED NPL

Includes sites proposed (by the EPA, the state, or concerned citizens) for addition to the NPL due to contamination by hazardous waste and identified by the Environmental Protection Agency (EPA) as a candidate for cleanup because it poses a risk to human health and/or the environment.

Government Publication Date: Feb 6, 2019

Deleted NPL: DELETED NPL

The National Oil and Hazardous Substances Pollution Contingency Plan (NCP) establishes the criteria that the EPA uses to delete sites from the NPL. In accordance with 40 CFR 300.425.(e), sites may be deleted from the NPL where no further response is appropriate.

Government Publication Date: Feb 6, 2019

SEMS List 8R Active Site Inventory: SEMS

The Superfund Program has deployed the Superfund Enterprise Management System (SEMS), which integrates multiple legacy systems into a comprehensive tracking and reporting tool. This inventory contains active sites evaluated by the Superfund program that are either proposed to be or are on the National Priorities List (NPL) as well as sites that are in the screening and assessment phase for possible inclusion on the NPL. The Active Site Inventory Report displays site and location information at active SEMS sites. An active site is one at which site assessment, removal, remedial, enforcement, cost recovery, or oversight activities are being planned or conducted.

Government Publication Date: Apr 11, 2019

SEMS List 8R Archive Sites: SEMS ARCHIVE

The Superfund Enterprise Management System (SEMS) Archived Site Inventory displays site and location information at sites archived from SEMS. An archived site is one at which EPA has determined that assessment has been completed and no further remedial action is planned under the Superfund program at this time.

Government Publication Date: Apr 11, 2019

Inventory of Open Dumps, June 1985: ODI

The Resource Conservation and Recovery Act (RCRA) provides for publication of an inventory of open dumps. The Act defines "open dumps" as facilities which do not comply with EPA's "Criteria for Classification of Solid Waste Disposal Facilities and Practices" (40 CFR 257).

Government Publication Date: Jun 1985

Comprehensive Environmental Response, Compensation and Liability Information System - CERCLIS: CERCLIS

Superfund is a program administered by the United States Environmental Protection Agency (EPA) to locate, investigate, and clean up the worst hazardous waste sites throughout the United States. CERCLIS is a database of potential and confirmed hazardous waste sites at which the EPA Superfund program has some involvement. It contains sites that are either proposed to be or are on the National Priorities List (NPL) as well as sites that are in the screening and assessment phase for possible inclusion on the NPL. The EPA administers the Superfund program in cooperation with individual states and tribal governments; this database is made available by the EPA.

Government Publication Date: Oct 25, 2013

EPA Report on the Status of Open Dumps on Indian Lands: IODI

Public Law 103-399, The Indian Lands Open Dump Cleanup Act of 1994, enacted October 22, 1994, identified congressional concerns that solid waste open dump sites located on American Indian or Alaska Native (AI/AN) lands threaten the health and safety of residents of those lands and contiguous areas. The purpose of the Act is to identify the location of open dumps on Indian lands, assess the relative health and environment hazards posed by those sites, and provide financial and technical assistance to Indian tribal governments to close such dumps in compliance with Federal standards and regulations or standards promulgated by Indian Tribal governments or Alaska Native entities.

Government Publication Date: Dec 31, 1998

CERCLIS - No Further Remedial Action Planned: CERCLIS NFRAP

An archived site is one at which EPA has determined that assessment has been completed and no further remedial action is planned under the Superfund program at this time. The Archive designation means that, to the best of EPA's knowledge, assessment at a site has been completed and that EPA has determined no further steps will be taken to list this site on the National Priorities List (NPL). This decision does not necessarily mean that there is no hazard associated with a given site; it only means that, based upon available information, the location is not judged to be a potential NPL site.

Government Publication Date: Oct 25, 2013

CERCLIS Liens: CERCLIS LIENS

A Federal Superfund lien exists at any property where EPA has incurred Superfund costs to address contamination ("Superfund site") and has provided notice of liability to the property owner. A Federal CERCLA ("Superfund") lien can exist by operation of law at any site or property at which EPA has spent Superfund monies. This database is made available by the United States Environmental Protection Agency (EPA).

Government Publication Date: Jan 30, 2014

RCRA CORRACTS-Corrective Action: RCRA CORRACTS

RCRA Info is EPA's comprehensive information system, providing access to data supporting the Resource Conservation and Recovery Act (RCRA) of 1976 and the Hazardous and Solid Waste Amendments (HSWA) of 1984. At these sites, the Corrective Action Program ensures that cleanups occur. EPA and state regulators work with facilities and communities to design remedies based on the contamination, geology, and anticipated use unique to each site.

Government Publication Date: Mar 4, 2019

RCRA non-CORRACTS TSD Facilities: RCRA TSD

RCRA Info is EPA's comprehensive information system, providing access to data supporting the Resource Conservation and Recovery Act (RCRA) of 1976 and the Hazardous and Solid Waste Amendments (HSWA) of 1984. This database includes Non-Corrective Action sites listed as treatment, storage and/or disposal facilities of hazardous waste as defined by the Resource Conservation and Recovery Act (RCRA).

Government Publication Date: Mar 4, 2019

RCRA Generator List: RCRA LQG

RCRA Info is EPA's comprehensive information system, providing access to data supporting the Resource Conservation and Recovery Act (RCRA) of 1976 and the Hazardous and Solid Waste Amendments (HSWA) of 1984. RCRA Info replaces the data recording and reporting abilities of the Resource Conservation and Recovery Information System (RCRIS) and the Biennial Reporting System (BRS). A hazardous waste generator is any person or site whose processes and actions create hazardous waste (see 40 CFR 260.10). Large Quantity Generators (LQGs) generate 1,000 kilograms per month or more of hazardous waste or more than one kilogram per month of acutely hazardous waste.

Government Publication Date: Mar 4, 2019

RCRA Small Quantity Generators List: RCRA SQG

RCRA Info is the EPA's comprehensive information system, providing access to data supporting the Resource Conservation and Recovery Act (RCRA) of 1976 and the Hazardous and Solid Waste Amendments (HSWA) of 1984. RCRA Info replaces the data recording and reporting abilities of the Resource Conservation and Recovery Information System (RCRIS) and the Biennial Reporting System (BRS). A hazardous waste generator is any person or site whose processes and actions create hazardous waste (see 40 CFR 260.10). Small Quantity Generators (SQGs) generate more than 100 kilograms, but less than 1,000 kilograms, of hazardous waste per month.

Government Publication Date: Mar 4, 2019

RCRA Conditionally Exempt Small Quantity Generators List: RCRA CESQG

RCRA Info is the EPA's comprehensive information system, providing access to data supporting the Resource Conservation and Recovery Act (RCRA) of 1976 and the Hazardous and Solid Waste Amendments (HSWA) of 1984. RCRA Info replaces the data recording and reporting abilities of the Resource Conservation and Recovery Information System (RCRIS) and the Biennial Reporting System (BRS). A hazardous waste generator is any person or site whose processes and actions create hazardous waste (see 40 CFR 260.10). Conditionally Exempt Small Quantity Generators (CESQG) generate 100 kilograms or less per month of hazardous waste or one kilogram or less per month of acutely hazardous waste.

Government Publication Date: Mar 4, 2019

RCRA Non-Generators: RCRA NON GEN

RCRA Info is EPA's comprehensive information system, providing access to data supporting the Resource Conservation and Recovery Act (RCRA) of 1976 and the Hazardous and Solid Waste Amendments (HSWA) of 1984. RCRA Info replaces the data recording and reporting abilities of the Resource Conservation and Recovery Information System (RCRIS) and the Biennial Reporting System (BRS). A hazardous waste generator is any person or site whose processes and actions create hazardous waste (see 40 CFR 260.10). Non-Generators do not presently generate hazardous waste.

Government Publication Date: Mar 4, 2019

Federal Engineering Controls-ECs: FED ENG

Engineering controls (ECs) encompass a variety of engineered and constructed physical barriers (e.g., soil capping, sub-surface venting systems, mitigation barriers, fences) to contain and/or prevent exposure to contamination on a property. This database is made available by the United States Environmental Protection Agency (EPA).

Government Publication Date: Sep 20, 2018

Federal Institutional Controls- ICs: FED INST

Institutional controls are non-engineered instruments, such as administrative and legal controls, that help minimize the potential for human exposure to contamination and/or protect the integrity of the remedy. Although it is EPA's (United States Environmental Protection Agency) expectation that treatment or engineering controls will be used to address principal threat wastes and that groundwater will be returned to its beneficial use whenever practicable, ICs play an important role in site remedies because they reduce exposure to contamination by limiting land or resource use and guide human behavior at a site.

Government Publication Date: Sep 20, 2018

Emergency Response Notification System: ERNS 1982 TO 1986

Database of oil and hazardous substances spill reports controlled by the National Response Center. The primary function of the National Response Center is to serve as the sole national point of contact for reporting oil, chemical, radiological, biological, and etiological discharges into the environment anywhere in the United States and its territories.

Government Publication Date: 1982-1986

Emergency Response Notification System: ERNS 1987 TO 1989

Database of oil and hazardous substances spill reports controlled by the National Response Center. The primary function of the National Response Center is to serve as the sole national point of contact for reporting oil, chemical, radiological, biological, and etiological discharges into the environment anywhere in the United States and its territories.

Government Publication Date: 1987-1989

Emergency Response Notification System: ERNS

Database of oil and hazardous substances spill reports controlled by the National Response Center. The primary function of the National Response Center is to serve as the sole national point of contact for reporting oil, chemical, radiological, biological, and etiological discharges into the environment anywhere in the United States and its territories. This database is made available by the United States Environmental Protection Agency (EPA).

Government Publication Date: Mar 21, 2019

The Assessment, Cleanup and Redevelopment Exchange System (ACRES) Brownfield Database: FED BROWNFIELDS

Brownfields are real property, the expansion, redevelopment, or reuse of which may be complicated by the presence or potential presence of a hazardous substance, pollutant, or contaminant. Cleaning up and reinvesting in these properties protects the environment, reduces blight, and takes development pressures off greenspaces and working lands. This database is made available by the United States Environmental Protection Agency (EPA).

Government Publication Date: Jan 11, 2019

FEMA Underground Storage Tank Listing: FEMA UST

The Federal Emergency Management Agency (FEMA) of the Department of Homeland Security maintains a list of FEMA owned underground storage tanks.

Government Publication Date: Dec 31, 2017

LIEN on Property: SEMS LIEN

The EPA Superfund Enterprise Management System (SEMS) provides LIEN information on properties under the EPA Superfund Program.

Government Publication Date: Apr 11, 2019

Superfund Decision Documents: SUPERFUND ROD

This database contains a listing of decision documents for Superfund sites. Decision documents serve to provide the reasoning for the choice of (or) changes to a Superfund Site cleanup plan. The decision documents include Records of Decision (ROD), ROD Amendments, Explanations of Significant Differences (ESD), along with other associated memos and files. This information is maintained and made available by the US EPA (Environmental Protection Agency).

Government Publication Date: Feb 12, 2019

State

State Response Sites: RESPONSE

A list of identified confirmed release sites where the Department of Toxic Substances Control (DTSC) is involved in remediation, either in a lead or oversight capacity. These confirmed release sites are generally high-priority and high potential risk. This database is state equivalent NPL.

Government Publication Date: Mar 11, 2019

EnviroStor Database: ENVIROSTOR

The EnviroStor Data Management System is made available by the Department of Toxic Substances Control (DTSC). Includes Corrective Action sites, Tiered Permit sites, Historical Sites and Evaluation/Investigation sites. This database is state equivalent CERCLIS.

Government Publication Date: Mar 11, 2019

Delisted State Response Sites: DELISTED ENVS

Sites removed from the list of State Response Sites made available by the EnviroStor Data Management System, Department of Toxic Substances Control (DTSC).

Government Publication Date: Mar 11, 2019

Solid Waste Information System (SWIS): SWF/LF

The Solid Waste Information System (SWIS) database made available by the Department of Resources Recycling and Recovery (CalRecycle) contains information on solid waste facilities, operations, and disposal sites throughout the State of California. The types of facilities found in this database include landfills, transfer stations, material recovery facilities, composting sites, transformation facilities, waste tire sites, and closed disposal sites.

Government Publication Date: Feb 11, 2019

EnviroStor Hazardous Waste Facilities: HWP

A list of hazardous waste facilities including permitted, post-closure and historical facilities found in the Department of Toxic Substances Control (DTSC) EnviroStor database.

Government Publication Date: Mar 11, 2019

Land Disposal Sites: LDS

Land Disposal Sites in GeoTracker, the State Water Resources Control Board (SWRCB)'s data management system. The Land Disposal program regulates of waste discharge to land for treatment, storage and disposal in waste management units. Waste management units include waste piles, surface impoundments, and landfills.

Government Publication Date: Nov 30, 2018

Sites Listed in the Solid Waste Assessment Test (SWAT) Program Report: SWAT

In a 1993 Memorandum of Understanding, the State Water Resources Control Board (SWRCB) agreed to submit a comprehensive report on the Solid Waste Assessment Test (SWAT) Program to the California Integrated Waste Management Board (CIWMB). This report summarizes the work completed to date on the SWAT Program, and addresses both the impacts that leakage from solid waste disposal sites (SWDS) may have upon waters of the State and the actions taken to address such leakage.

Government Publication Date: Dec 31, 1995

Leaking Underground Fuel Tank Reports: LUST

List of Leaking Underground Storage Tanks within the Cleanup Sites data in GeoTracker database. GeoTracker is the State Water Resources Control Board's (SWRCB) data management system for managing sites that impact groundwater, especially those that require groundwater cleanup (Underground Storage Tanks, Department of Defense and Site Cleanup Program) as well as permitted facilities such as operating Underground Storage Tanks. The Leak Prevention Program that overlooks LUST sites is the SWRCB in California's Environmental Protection Agency.

Government Publication Date: Apr 10, 2019

Delisted Leaking Storage Tanks: DELISTED LST

List of Leaking Underground Storage Tanks (LUST) cleanup sites removed from GeoTracker, the State Water Resources Control Board (SWRCB)'s database system, as well as sites removed from the SWRCB's list of UST Case closures.

Government Publication Date: Apr 10, 2019

Solid Waste Disposal Sites with Waste Constituents Above Hazardous Waste Levels: SWRCB SWF

This is a list of solid waste disposal sites identified by California State Water Resources Control Board with waste constituents above hazardous waste levels outside the waste management unit.

Government Publication Date: Sep 20, 2006

Permitted Underground Storage Tank (UST) in GeoTracker: UST

List of Permitted Underground Storage Tank (UST) sites made available by the State Water Resources Control Board (SWRCB) in California's Environmental Protection Agency (EPA).

Government Publication Date: Nov 30, 2018

Proposed Closure of Underground Storage Tank Cases: UST CLOSURE

List of UST cases that are being considered for closure by either the California Environmental Protection Agency, State Water Resources Control Board or the Executive Director that have been posted for a 60-day public comment period.

Government Publication Date: Mar 11, 2019

Historical Hazardous Substance Storage Information Database: HHSS

The Historical Hazardous Substance Storage database contains information collected in the 1980s from facilities that stored hazardous substances. The information was originally collected on paper forms, was later transferred to microfiche, and recently indexed as a searchable database. When using this database, please be aware that it is based upon self-reported information submitted by facilities which has not been independently verified. It is unlikely that every facility responded to the survey and the database should not be expected to be a complete inventory of all facilities that were operating at that time. This database is maintained by the California State Water Resources Control Board's (SWRCB) Geotracker.

Government Publication Date: Aug 27, 2015

Aboveground Storage Tanks: AST

A statewide list from 2009 of aboveground storage tanks (ASTs) made available by the Cal FIRE Office of the State Fire Marshal (OSFM). This list is no longer maintained or updated by the Cal FIRE OSFM.

Government Publication Date: Aug 31, 2009

Delisted Storage Tanks: DELISTED TNK

This database contains a list of storage tank sites that were removed by the State Water Resources Control Board (SWRCB) in California's Environmental Protection Agency (EPA) and the Cal FIRE Office of State Fire Marshal (OSFM).

Government Publication Date: Mar 11, 2019

California Environmental Reporting System (CERS) Tanks: CERS TANK

List of sites in the California Environmental Protection Agency (CalEPA) Regulated Site Portal which fall under the Aboveground Petroleum Storage and Underground Storage Tank regulatory programs. The CalEPA oversees the statewide implementation of the Unified Program which applies regulatory standards to protect Californians from hazardous waste and materials.

Government Publication Date: May 6, 2019

Site Mitigation and Brownfields Reuse Program Facility Sites with Land Use Restrictions: LUR

The Department of Toxic Substances Control (DTSC) Site Mitigation and Brownfields Reuse Program (SMBRP) list includes sites cleaned up under the program's oversight and generally does not include current or former hazardous waste facilities that required a hazardous waste facility permit. The list represents land use restrictions that are active. Some sites have multiple land use restrictions.

Government Publication Date: Mar 11, 2019

Hazardous Waste Management Program Facility Sites with Deed / Land Use Restrictions: HLUR

The Department of Toxic Substances Control (DTSC) Hazardous Waste Management Program (HWMP) has developed a list of current or former hazardous waste facilities that have a recorded land use restriction at the local county recorder's office. The land use restrictions on this list were required by the DTSC HWMP as a result of the presence of hazardous substances that remain on site after the facility (or part of the facility) has been closed or cleaned up. The types of land use restriction include deed notice, deed restriction, or a land use restriction that binds current and future owners.

Government Publication Date: Apr 17, 2019

Deed Restrictions and Land Use Restrictions: DEED

List of Deed Restrictions, Land Use Restrictions and Covenants in GeoTracker made available by the State Water Resources Control Board (SWRCB) in California's Environmental Protection Agency. A deed restriction (land use covenant) may be required to facilitate the remediation of past environmental contamination and to protect human health and the environment by reducing the risk of exposure to residual hazardous materials.

Government Publication Date: Nov 30, 2018

Voluntary Cleanup Program: VCP

List of sites in the Voluntary Cleanup Program made available by the Department of Toxic Substances and Control (DTSC). The Voluntary Cleanup Program was designed to respond to lower priority sites. Under the Voluntary Cleanup Program, DTSC enters site-specific agreements with project proponents for DTSC oversight of site assessment, investigation, and/or removal or remediation activities, and the project proponents agree to pay DTSC's reasonable costs for those services.

Government Publication Date: Mar 11, 2019

GeoTracker Cleanup Program Sites: CLEANUP SITES

A list of Cleanup Program sites in the state of California made available by The State Water Resources Control Board (SWRCB) of the California Environmental Protection Agency (EPA). SWRCB tracks leaking underground storage tank cleanups as well as other water board cleanups.

Government Publication Date: Apr 17, 2019

Delisted California Environmental Reporting System (CERS) Tanks: DELISTED CTNK

This database contains a list of Aboveground Petroleum Storage and Underground Storage Tank sites that were removed from in the California Environmental Protection Agency (CalEPA) Regulated Site Portal.

Government Publication Date: May 6, 2019

Historical Hazardous Substance Storage Container Information - Facility Summary: HIST TANK

The State Water Resources Control Board maintained the Hazardous Substance Storage Containers listing and inventory in th 1980s. This facility summary lists historic tank sites where the following container types were present: farm motor vehicle fuel tanks; waste tanks; sumps; pits, ponds, lagoons, and others; and all other product tanks. This set, published in May 1988, lists facility and owner information, as well as the number of containers. This data is historic and will not be updated.

Government Publication Date: May 27, 1988

Tribal

Leaking Underground Storage Tanks (LUSTs) on Indian Lands: INDIAN LUST

LUSTs on Tribal/Indian Lands in Region 9, which includes California.

Government Publication Date: Dec 31, 2017

Underground Storage Tanks (USTs) on Indian Lands: INDIAN UST

USTs on Tribal/Indian Lands in Region 9, which includes California.

Government Publication Date: Dec 31, 2017

Delisted Tribal Leaking Storage Tanks: DELISTED ILST

Leaking Underground Storage Tank facilities which have been removed from the Regional Tribal LUST lists made available by the EPA.

Government Publication Date: Oct 14, 2017

Delisted Tribal Underground Storage Tanks: DELISTED IUST

Underground Storage Tank facilities which have been removed from the Regional Tribal UST lists made available by the EPA.

Government Publication Date: Oct 14, 2017

County

Delisted County Records: DELISTED COUNTY

Records removed from county or CUPA databases. Records may be removed from the county lists made available by the respective county departments because they are inactive, or because they have been deemed to be below reportable thresholds.

Government Publication Date: May 16, 2019

Orange County - Anaheim City UST Cleanup Cases: UST CLEANUP

A list of UST Cleanup Cases in the City of Anaheim in Orange County. As part of its Groundwater Protection Program, the City of Anaheim managed the UST Cleanup Oversight Program from April 1991 to June 2014. This list is published by the City of Anaheim Underground Storage Tank Cleanup Program.

Government Publication Date: May 26, 2015

San Francisco County - Maher Ordinance: MAHER SF

List of development projects that are located on sites with known or suspected soil and/or groundwater contamination are subject to the provisions of Health Code Article 22A, which is administered by the San Francisco County Department of Public Health (DPH).

Government Publication Date: Apr 17, 2019

Santa Clara County - City of San Jose Hazardous Material Facilities: SANJOSE HM

A list of facilities with hazardous materials, including underground and aboveground tanks. This list is maintained by the City of San Jose Fire Department.

Government Publication Date: Apr 28, 2019

Santa Clara County - Gilroy City CUPA Facilities List: GILROY CUPA

The Gilroy City Fire Marshal's office maintains a list of CUPA Facilities located in Gilroy City.

Government Publication Date: Jan 30, 2019

Santa Clara County - CUPA Facilities List: SANTACLARA CUPA

A list of facilities associated with various Certified Unified Program Agency (CUPA) programs in Santa Clara County. This list is made available by Santa Clara County Department of Environmental health (DEH). DEH's Hazardous Materials Compliance Division (HMCD) is CUPA for the county with jurisdiction within the Cities of Los Altos Hills, Monte Sereno, and Saratoga; and in all unincorporated areas of Santa Clara County, including Moffett Field, San Martin, and Stanford.

Government Publication Date: Apr 16, 2019

Santa Clara County - Historic Solvent Case Listing: SANTACLARA HSOL

The Santa Clara Valley Water District was responsible for the oversight of solvent and toxic release cases and maintained a list of historic solvent cases in Santa Clara County.

Government Publication Date: Aug 22, 2016

Santa Clara County - Local Oversight Program Listing: SANTACLARA LO

A list of Leaking Underground Storage Tanks (LUST) facilities in Santa Clara County Provided by Santa Clara Department of Environmental Health (DEH). Since July 1, 2004 the DEH has served as the oversight agency for investigations and clean-up of petroleum releases from underground storage tanks through implementation of the Local Oversight Program (LOP) contract with the State Water Resources Control Board.

Government Publication Date: Jun 14, 2017

Santa Clara County - Sunnyvale City CUPA List: SUNNYVALE CUPA

A list of facilities associated with various Certified Unified Program Agency (CUPA) programs in Sunnyvale City, Santa Clara County. This list is made available by the Fire Prevention & Hazardous Materials division of the Sunnyvale Department of Public Safety.

Government Publication Date: Apr 17, 2019

Additional Environmental Record Sources

Federal

Facility Registry Service/Facility Index: FINDS/FRS

The US Environmental Protection Agency (EPA)'s Facility Registry System (FRS) is a centrally managed database that identifies facilities, sites or places subject to environmental regulations or of environmental interest. FRS creates high-quality, accurate, and authoritative facility identification records through rigorous verification and management procedures that incorporate information from program national systems, state master facility records, data collected from EPA's Central Data Exchange registrations and data management personnel.

Government Publication Date: Jan 30, 2019

Toxics Release Inventory (TRI) Program: TRIS

The EPA's Toxics Release Inventory (TRI) is a database containing data on disposal or other releases of over 650 toxic chemicals from thousands of U.S. facilities and information about how facilities manage those chemicals through recycling, energy recovery, and treatment. One of TRI's primary purposes is to inform communities about toxic chemical releases to the environment.

Government Publication Date: Dec 31, 2017

Hazardous Materials Information Reporting System: HMIRS

US DOT - Department of Transportation Pipeline and Hazardous Materials Safety Administration (PHMSA) Incidents Reports Database taken from Hazmat Intelligence Portal, U.S. Department of Transportation.

Government Publication Date: Jan 8, 2019

National Clandestine Drug Labs: NCDL

The U.S. Department of Justice ("the Department") provides this data as a public service. It contains addresses of some locations where law enforcement agencies reported they found chemicals or other items that indicated the presence of either clandestine drug laboratories or dumpsites. In most cases, the source of the entries is not the Department, and the Department has not verified the entry and does not guarantee its accuracy.

Government Publication Date: Jul 18, 2018

Toxic Substances Control Act: TSCA

The Environmental Protection Agency (EPA) is amending the Toxic Substances Control Act (TSCA) section 8(a) Inventory Update Reporting (IUR) rule and changing its name to the Chemical Data Reporting (CDR) rule.

The CDR enables EPA to collect and publish information on the manufacturing, processing, and use of commercial chemical substances and mixtures (referred to hereafter as chemical substances) on the TSCA Chemical Substance Inventory (TSCA Inventory). This includes current information on chemical substance production volumes, manufacturing sites, and how the chemical substances are used. This information helps the Agency determine whether people or the environment are potentially exposed to reported chemical substances. EPA publishes submitted CDR data that is not Confidential Business Information (CBI).

Government Publication Date: Jun 30, 2017

Hist TSCA: HIST TSCA

The Environmental Protection Agency (EPA) is amending the Toxic Substances Control Act (TSCA) section 8(a) Inventory Update Reporting (IUR) rule and changing its name to the Chemical Data Reporting (CDR) rule.

The 2006 IUR data summary report includes information about chemicals manufactured or imported in quantities of 25,000 pounds or more at a single site during calendar year 2005. In addition to the basic manufacturing information collected in previous reporting cycles, the 2006 cycle is the first time EPA collected information to characterize exposure during manufacturing, processing and use of organic chemicals. The 2006 cycle also is the first time manufacturers of inorganic chemicals were required to report basic manufacturing information.

Government Publication Date: Dec 31, 2006

FTTS Administrative Case Listing: FTTS ADMIN

An administrative case listing from the Federal Insecticide, Fungicide, & Rodenticide Act (FIFRA) and Toxic Substances Control Act (TSCA), together known as FTTS. This database was obtained from the Environmental Protection Agency's (EPA) National Compliance Database (NCDB). The FTTS and NCDB was shut down in 2006.

Government Publication Date: Jan 19, 2007

FTTS Inspection Case Listing: FTTS INSP

An inspection case listing from the Federal Insecticide, Fungicide, & Rodenticide Act (FIFRA) and Toxic Substances Control Act (TSCA), together known as FTTS. This database was obtained from the Environmental Protection Agency's (EPA) National Compliance Database (NCDB). The FTTS and NCDB was shut down in 2006.

Government Publication Date: Jan 19, 2007

Potentially Responsible Parties List: PRP

Early in the cleanup process, the Environmental Protection Agency (EPA) conducts a search to find the potentially responsible parties (PRPs). EPA looks for evidence to determine liability by matching wastes found at the site with parties that may have contributed wastes to the site.

Government Publication Date: Dec 20, 2018

State Coalition for Remediation of Drycleaners Listing: SCRD DRYCLEANER

The State Coalition for Remediation of Drycleaners (SCRD) was established in 1998, with support from the U.S. Environmental Protection Agency (EPA) Office of Superfund Remediation and Technology Innovation. Coalition members are states with mandated programs and funding for drycleaner site remediation. Current members are Alabama, Connecticut, Florida, Illinois, Kansas, Minnesota, Missouri, North Carolina, Oregon, South Carolina, Tennessee, Texas, and Wisconsin.

Government Publication Date: Nov 08, 2017

Integrated Compliance Information System (ICIS): ICIS

The Integrated Compliance Information System (ICIS) is a system that provides information for the Federal Enforcement and Compliance (FE&C) and the National Pollutant Discharge Elimination System (NPDES) programs. The FE&C component supports the Environmental Protection Agency's (EPA) Civil Enforcement and Compliance program activities. These activities include Compliance Assistance, Compliance Monitoring and Enforcement. The NPDES program supports tracking of NPDES permits, limits, discharge monitoring data and other program reports.

Government Publication Date: Nov 18, 2016

Drycleaner Facilities: FED DRYCLEANERS

A list of drycleaner facilities from the Integrated Compliance Information System (ICIS). The Environmental Protection Agency (EPA) tracks facilities that possess NAIC and SIC codes that classify businesses as drycleaner establishments.

Government Publication Date: May 29, 2018

Delisted Drycleaner Facilities: DELISTED FED DRY

List of sites removed from the list of Drycleaner Facilities (sites in the EPA's Integrated Compliance Information System (ICIS) with NAIC or SIC codes identifying the business as a drycleaner establishment).

Government Publication Date: May 29, 2018

Formerly Used Defense Sites: FUDS

Formerly Used Defense Sites (FUDS) are properties that were formerly owned by, leased to, or otherwise possessed by and under the jurisdiction of the Secretary of Defense prior to October 1986, where the Department of Defense (DoD) is responsible for an environmental restoration. This list is published by the U.S. Army Corps of Engineers.

Government Publication Date: Oct 23, 2018

Material Licensing Tracking System (MLTS): MLTS

A list of sites that store radioactive material subject to the Nuclear Regulatory Commission (NRC) licensing requirements. This list is maintained by the NRC. As of September 2016, the NRC no longer releases location information for sites. Site locations were last received in July 2016.

Government Publication Date: Nov 1, 2018

Historic Material Licensing Tracking System (MLTS) sites: HIST MLTS

A historic list of sites that have inactive licenses and/or removed from the Material Licensing Tracking System (MLTS). In some cases, a site is removed from the MLTS when the state becomes an "Agreement State". An Agreement State is a State that has signed an agreement with the Nuclear Regulatory Commission (NRC) authorizing the State to regulate certain uses of radioactive materials within the State.

Government Publication Date: Jan 31, 2010

Mines Master Index File: MINES

The Master Index File (MIF) contains mine identification numbers issued by the Department of Labor Mine Safety and Health Administration (MSHA) for mines active or opened since 1971. Note that addresses may or may not correspond with the physical location of the mine itself.

Government Publication Date: Nov 30, 2018

Alternative Fueling Stations: ALT FUELS

List of alternative fueling stations made available by the US Department of Energy's Office of Energy Efficiency & Renewable Energy. Includes Biodiesel stations, Ethanol (E85) stations, Liquefied Petroleum Gas (Propane) stations, Ethanol (E85) stations, Natural Gas stations, Hydrogen stations, and Electric Vehicle Supply Equipment (EVSE). The National Renewable Energy Laboratory (NREL) obtains information about new stations from trade media, Clean Cities coordinators, a Submit New Station form on the Station Locator website, and through collaborating with infrastructure equipment and fuel providers, original equipment manufacturers (OEMs), and industry groups.

Government Publication Date: Apr 8, 2019

Registered Pesticide Establishments: SSTS

List of active EPA-registered foreign and domestic pesticide-producing and device-producing establishments based on data from the Section Seven Tracking System (SSTS). The Federal Insecticide, Fungicide, and Rodenticide Act (FIFRA) Section 7 requires that facilities producing pesticides, active ingredients, or devices be registered. The list of establishments is made available by the EPA.

Government Publication Date: Sep 1, 2018

Polychlorinated Biphenyl (PCB) Notifiers: PCB

Facilities included in the national list of facilities that have notified the United States Environmental Protection Agency (EPA) of Polychlorinated Biphenyl (PCB) activities. Any company or person storing, transporting or disposing of PCBs or conducting PCB research and development must notify the EPA and receive an identification number.

Government Publication Date: Mar 20, 2019

State

Dry Cleaning Facilities: DRYCLEANERS

A list of drycleaner related facilities that have EPA ID numbers. These are facilities with certain SIC codes: power laundries, family and commercial, linen supply, commercial laundry, dry cleaning and pressing machines - Coin Operated Laundry and Dry Cleaning. This is provided by the Department of Toxic Substance Control.

Government Publication Date: Apr 16, 2019

Delisted Drycleaners: DELISTED DRYCLEANERS

Sites removed from the list of drycleaner related facilities that have EPA ID numbers, made available by the California Department of Toxic Substance Control.

Government Publication Date: Apr 16, 2019

Non-Toxic Dry Cleaning Incentive Program: DRYC GRANT

A list of grant recipients of the Non-Toxic Dry Cleaning Incentive Program made available by the California Air Resources Board (CARB). The program provides grants to eligible dry cleaning businesses to assist them in transitioning away from PERC machines to alternative non-toxic and non-smog forming technologies.

Government Publication Date: Feb 28, 2018

Hazardous Waste and Substances Site List - Site Cleanup: HWSS CLEANUP

The Hazardous Waste and Substances Sites (Cortese) List is a planning document used by the State, local agencies and developers to comply with the California Environmental Quality Act requirements in providing information about the location of hazardous materials release sites. This list is published by California Department of Toxic Substance Control.

Government Publication Date: Apr 23, 2019

List of Hazardous Waste Facilities Subject to Corrective Action: DTSC HWF

This is a list of hazardous waste facilities identified in Health and Safety Code (HSC) § 25187.5. These facilities are those where Department of Toxic Substances Control (DTSC) has taken or contracted for corrective action because a facility owner/operator has failed to comply with a date for taking corrective action in an order issued under HSC § 25187, or because DTSC determined that immediate corrective action was necessary to abate an imminent or substantial endangerment.

Government Publication Date: Jul 18, 2016

EnviroStor Inspection, Compliance, and Enforcement: INSP COMP ENF

A list of permitted facilities with inspections and enforcements tracked in the Department of Toxic Substance Control (DTSC) EnviroStor.

Government Publication Date: Apr 19, 2019

School Property Evaluation Program Sites: SCH

A list of sites registered with The Department of Toxic Substances Control (DTSC) School Property Evaluation and Cleanup (SPEC) Division. SPEC is responsible for assessing, investigating and cleaning up proposed school sites. The Division ensures that selected properties are free of contamination or, if the properties were previously contaminated, that they have been cleaned up to a level that protects the students and staff who will occupy the new school.

Government Publication Date: Mar 11, 2019

California Hazardous Material Incident Report System (CHMIRS): CHMIRS

A list of reported hazardous material incidents, spills, and releases from the California Hazardous Material Incident Report System (CHMIRS). This list has been made available by the California Office of Emergency Services (OES).

Government Publication Date: Jan 25, 2019

Hazardous Waste Manifest Data: HAZNET

A list of hazardous waste manifests received each year by Department of Toxic Substances Control (DTSC). The volume of manifests is typically 900,000 - 1,000,000 annually, representing approximately 450,000 - 500,000 shipments.

Government Publication Date: Oct 24, 2016

Historical California Hazardous Material Incident Report System (CHMIRS): HIST CHMIRS

A list of reported hazardous material incidents, spills, and releases from the California Hazardous Material Incident Report System (CHMIRS) prior to 1993. This list has been made available by the California Office of Emergency Services (OES).

Government Publication Date: Jan 1, 1993

Historical Hazardous Waste Manifest Data: HIST MANIFEST

A list of historic hazardous waste manifests received by the Department of Toxic Substances Control (DTSC) from year the 1980 to 1992. The volume of manifests is typically 900,000 - 1,000,000 annually, representing approximately 450,000 - 500,000 shipments.

Government Publication Date: Dec 31, 1992

Historical Cortese List: HIST CORTESE

List of sites which were once included on the Cortese list. The Hazardous Waste and Substances Sites (Cortese) List is a planning document used by the State, local agencies and developers to comply with the California Environmental Quality Act requirements for providing information about the location of hazardous sites.

Government Publication Date: Nov 13, 2008

Cease and Desist Orders and Cleanup and Abatement Orders: CDO/CAO

The California Environment Protection Agency "Cortese List" of active Cease and Desist Orders (CDO) and Cleanup and Abatement Orders (CAO). This list contains many CDOs and CAOs that do NOT concern the discharge of wastes that are hazardous materials. Many of the listed orders concern, as examples, discharges of domestic sewage, food processing wastes, or sediment that do not contain hazardous materials, but the Water Boards' database does not distinguish between these types of orders.

Government Publication Date: Feb 16, 2012

California Environmental Reporting System (CERS) Hazardous Waste Sites: CERS HAZ

List of sites in the California Environmental Protection Agency (CalEPA) Regulated Site Portal which fall under the following regulatory programs: Hazardous Chemical Management, Hazardous Waste Onsite Treatment, Household Hazardous Waste Collection, Hazardous Waste Generator, RCRA LQ HW Generator. The CalEPA oversees the statewide implementation of the Unified Program which applies regulatory standards to protect Californians from hazardous waste and materials.

Government Publication Date: May 6, 2019

Delisted Environmental Reporting System (CERS) Hazardous Waste Sites: DELISTED HAZ

This database contains a list of sites that were removed from the California Environmental Protection Agency (CalEPA) in the following regulatory programs: Hazardous Chemical Management, Hazardous Waste Onsite Treatment, Household Hazardous Waste Collection, Hazardous Waste Generator, RCRA LQ HW Generator.

Government Publication Date: Nov 29, 2018

Sites in GeoTracker: GEOTRACKER

GeoTracker is the State Water Resource Control Boards' data management system for sites that impact, or have the potential to impact, water quality in California, with emphasis on groundwater. This is a list of sites in GeoTracker that aren't otherwise categorized as LUST, Land Disposal Sites (LDS), Cleanup Sites, or sites having Waste Discharge Requirements (WDR). This listing includes program types such as Underground Injection Control (UIC), Confined Animal Facilities (CAF), Irrigated Lands Regulatory Program, plans, and non-case information.

Government Publication Date: Apr 17, 2019

Waste Discharge Requirements: WASTE DISCHG

List of sites in California State Water Resources Control Board (SWRCB) Waste Discharge Requirements (WDRs) Program in California, made available by the SWRCB via GeoTracker. The WDR program regulates point discharges that are exempt pursuant to Subsection 20090 of Title 27 and not subject to the Federal Water Pollution Control Act. The scope of the WDRs Program also includes the discharge of wastes classified as inert, pursuant to section 20230 of Title 27.

Government Publication Date: Nov 30, 2018

Toxic Pollutant Emissions Facilities: EMISSIONS

A list of criteria and toxic pollutant emissions data for facilities in California made available by the California Environmental Protection Agency - Air Resources Board (ARB). Risk data may be based on previous inventory submittals. The toxics data are submitted to the ARB by the local air districts as requirement of the Air Toxics "Hot Spots" Program. This program requires emission inventory updates every four years.

Government Publication Date: Dec 31, 2016

Clandestine Drug Lab Sites: CDL

The Department of Toxic Substances Control (DTSC) maintains a listing of drug lab sites. DTSC is responsible for removal and disposal of hazardous substances discovered by law enforcement officials while investigating illegal/clandestine drug laboratories.

Government Publication Date: Dec 31, 2017

Tribal

No Tribal additional environmental record sources available for this State.

County

No County additional environmental databases were selected to be included in the search.

Definitions

Database Descriptions: This section provides a detailed explanation for each database including: source, information available, time coverage, and acronyms used. They are listed in alphabetic order.

Detail Report: This is the section of the report which provides the most detail for each individual record. Records are summarized by location, starting with the project property followed by records in closest proximity.

Distance: The distance value is the distance between plotted points, not necessarily the distance between the sites' boundaries. All values are an approximation.

Direction: The direction value is the compass direction of the site in respect to the project property and/or center point of the report.

Elevation: The elevation value is taken from the location at which the records for the site address have been plotted. All values are an approximation. Source: Google Elevation API.

Executive Summary: This portion of the report is divided into 3 sections:

'Report Summary'- Displays a chart indicating how many records fall on the project property and, within the report search radii.

'Site Report Summary'-Project Property'- This section lists all the records which fall on the project property. For more details, see the 'Detail Report' section.

'Site Report Summary-Surrounding Properties'- This section summarizes all records on adjacent properties, listing them in order of proximity from the project property. For more details, see the 'Detail Report' section.

Map Key: The map key number is assigned according to closest proximity from the project property. Map Key numbers always start at #1. The project property will always have a map key of '1' if records are available. If there is a number in brackets beside the main number, this will indicate the number of records on that specific property. If there is no number in brackets, there is only one record for that property.

The symbol and colour used indicates 'elevation': the red inverted triangle will dictate 'ERIS Sites with Lower Elevation', the yellow triangle will dictate 'ERIS Sites with Higher Elevation' and the orange square will dictate 'ERIS Sites with Same Elevation.'

Unplottables: These are records that could not be mapped due to various reasons, including limited geographic information. These records may or may not be in your study area, and are included as reference.