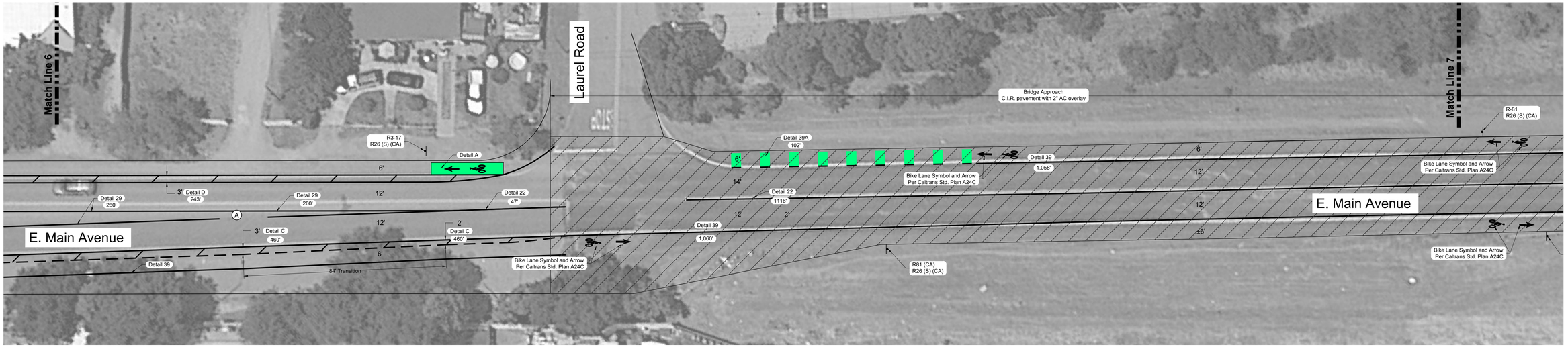


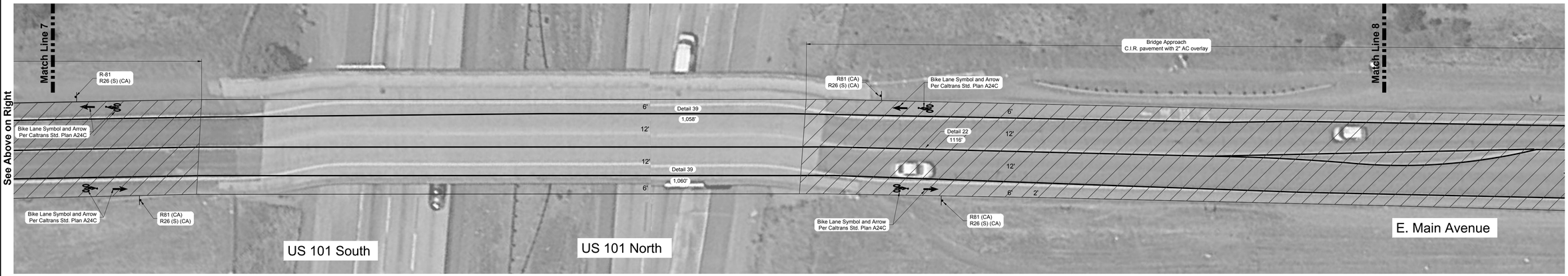


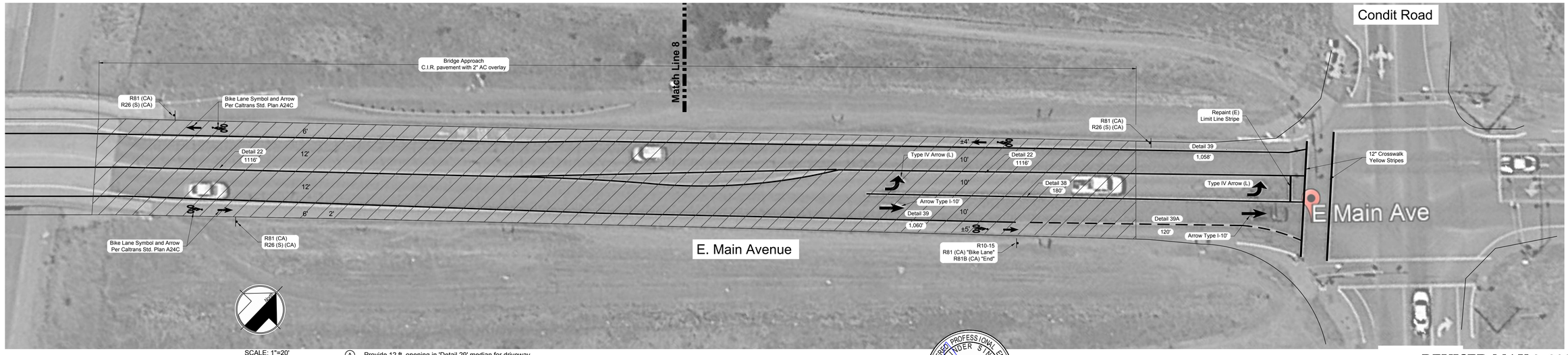


SCALE: 1"=20'

0 10 20 30 40

(A) Provide 12 ft. opening in 'Detail 29' median for driveway access to property on the North side of street

REVISED MAY 8, 2020

| NO. | DESCRIPTION | DATE | BY |
|---|---|---|---|
| | | | |
| | | | |
| | | | |

REVISIONS

WORK ACCEPTED: INSPECTOR:
BY: DATE:

**City of Morgan Hill**
Public Works Department
CITY OF MORGAN HILL
17575 PEAK AVE. MORGAN HILL, CA 95037
(408) 776-6480 FAX (408) 779-7236

| DRAWN: RS | DESIGN: HS | HOR. 1"=20' |
|---|---|---|
| CHECKED: | DATE: | VERT. |
| APPROVED: | DATE: | JOB NO. 218159.2 |

Scott C. Creer
RCE 58879
CITY ENGINEER
EXP. DATE 06-30-2021

SUPERVISED BY:
SIGNATURE DATE

REGISTERED PROFESSIONAL ENGINEER
HARVINDER SINGLA
C49717
STATE OF CALIFORNIA
07/22/20

**MH engineering Co.**
SUBDIVISIONS - LAND PLANNING - LAND SURVEYS
16075 VINEYARD BOULEVARD MORGAN HILL, CA 95037
(408) 779-7381 FAX: (408) 226-5712

**Buffered Bike Lane Improvements**
**East Main Avenue**
MORGAN HILL CALIFORNIA

CITY FILE NO. ----
PLAN SET: 04/2020
DRAWING: **STR-4R**
13 of 13

Buffered Bike Lane Improvements
East Main Avenue