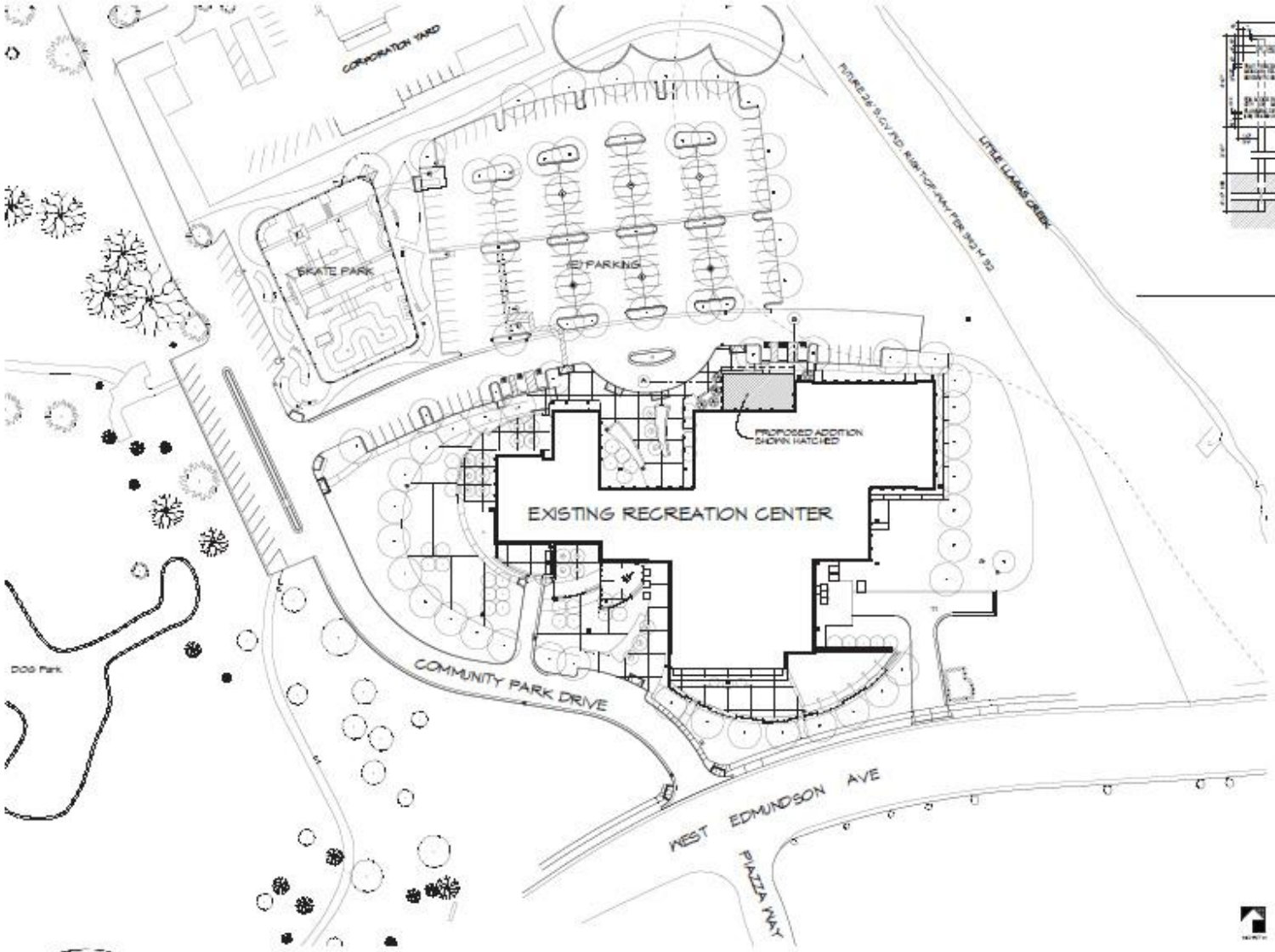

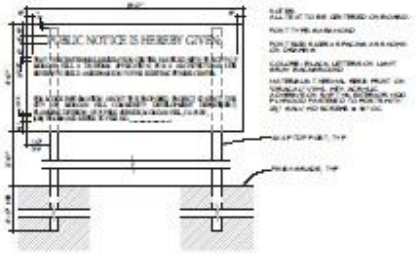

PROJECT SIGN

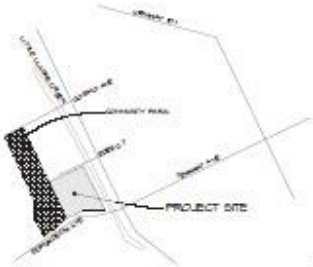

VICINITY MAP

CITY OF MORGAN HILL
CENTENNIAL RECREATION CENTER
TOGETHER WITH THE YMCA

CENTENNIAL RECREATION CENTER EXPANSION PROJECT

DIAGRAMATIC SITE PLAN - SHEET 1

DATE: 02/25/04
SCALE: 1" = 40'-0"

WESTON MILES ARCHITECTS