DEVELOPMENT SERVICES
AUG 30 2019
CITY OF MORGAN HILL

Phase I and II Environmental Site Assessment, Morgan Hill D
18110 Monterey Drive
Morgan Hill, California

Stantec

Prepared for:
City Ventures
444 Spear Street, Suite 200
San Francisco, California 94105

Prepared by:
Stantec Consulting Services Inc.
25864-F Business Center Drive
Redlands, California 92374

Project No.: 185804012

September 11, 2017

Sign-off Sheet and Signatures of Environmental Professionals

This Phase I and II Environmental Site Assessment was prepared by Stantec Consulting Services Inc. (Stantec) for City Ventures. The material in it reflects Stantec's best judgment in light of the information available to it at the time of preparation. Any use which a third party makes of this report, or any reliance on or decisions made based on it, are the responsibilities of such third parties. Stantec accepts no responsibility for damages, if any, suffered by any third party as a result of decisions made or actions based on this report.

All information, conclusions, and recommendations provided by Stantec in this document regarding the Phase I ESA have been prepared under the supervision of and reviewed by the professionals whose signatures appear below.

I declare that, to the best of my professional knowledge and belief, I meet the definition of Environmental Professional as defined in § 312.10 of 40 CFR 312. I have the specific qualifications based on education, training, and experience to assess a property of the nature, history, and setting of the Property. I have developed and performed all the appropriate inquiries in conformance with the standards and practices set forth in 40 CFR Part 312.

Prepared by _____
(signature)

Matt Sapp
Staff Scientist

Reviewed by _____
(signature)

Alicia Jansen
Associate Scientist

Approved by _____
(signature)

Kyle Emerson, C.E.G. 1271
Managing Principal Geologist

Table of Contents

ABBREVIATIONS ..... **I**
1.0 SUMMARY **1.1**
2.0 INTRODUCTION **2.1**
2.1 PROPERTY DESCRIPTION 2.2
2.2 SPECIAL TERMS, CONDITIONS, AND SIGNIFICANT ASSUMPTIONS 2.2
2.3 EXCEPTIONS AND LIMITING CONDITIONS 2.3
2.4 PERSONNEL QUALIFICATIONS 2.3
3.0 USER-PROVIDED INFORMATION **3.1**
3.1 SPECIALIZED KNOWLEDGE OR EXPERIENCE 3.1
3.2 PURCHASE PRICE VS. PROPERTY VALUE 3.2
4.0 RECORDS REVIEW **4.1**
4.1 PHYSICAL SETTING 4.1
4.1.1 Property Topography and Surface Water Flow 4.1
4.1.2 Regional and Property Geology 4.1
4.1.3 Regional and Property Hydrogeology 4.2
4.2 FEDERAL, STATE AND TRIBAL ENVIRONMENTAL RECORDS 4.2
4.2.1 Listings for Property 4.2
4.2.2 Listings for Nearby Sites with Potential to Impact Property 4.2
4.3 LOCAL/REGIONAL ENVIRONMENTAL RECORDS 4.3
4.3.1 Santa Clara County Department of Environmental Health Services 4.4
4.3.2 County of Santa Clara Fire Department 4.4
4.3.3 Local Building and/or Planning Department Records 4.5
4.3.4 Regional Water Quality Control Board, Region 3 ..... 4.5
4.4 HISTORICAL RECORDS REVIEW 4.5
4.4.1 Land Title Records/Deeds 4.5
4.4.2 Aerial Photographs 4.5
4.4.3 City Directories 4.6
4.4.4 Historical Fire Insurance Maps 4.7
4.4.5 Historical Topographic Maps 4.8
4.4.6 Other Historical Sources 4.8
5.0 SITE RECONNAISSANCE **5.1**
5.1 SITE RECONNAISSANCE METHODOLOGY 5.1
5.2 GENERAL DESCRIPTION 5.1
5.3 HAZARDOUS SUBSTANCES AND PETROLEUM PRODUCTS 5.2
5.4 INTERIOR OBSERVATIONS 5.2
5.5 EXTERIOR OBSERVATIONS 5.2
5.6 UNDERGROUND STORAGE TANKS/STRUCTURES 5.3
5.7 ABOVEGROUND STORAGE TANKS 5.3
5.8 ADJOINING PROPERTIES 5.3
5.8.1 Current Uses of Adjoining Properties 5.3
5.8.2 Observed Evidence of Past Uses of Adjoining Properties 5.4

5.8.3 Pits, Ponds or Lagoons on Adjoining Properties 5.4
5.9 OBSERVED PHYSICAL SETTING 5.4
6.0 POTENTIAL FOR VAPOR ENCROACHMENT 6.1
7.0 INTERVIEWS 7.1
8.0 LIMITED SUBSURFACE INVESTIGATION 8.1
8.1 PRE-ASSESSMENT ACTIVITIES 8.1
8.2 FIELD INVESTIGATION 8.1
8.3 SAMPLING PROCEDURES 8.2
8.3.1 Hand Auger Soil Sampling 8.2
8.4 BORING ABANDONMENT PROCEDURES 8.2
8.5 DECONTAMINATION PROCEDURES 8.2
8.6 RESULTS 8.2
9.0 EVALUATION 9.1
9.1 FINDINGS AND OPINIONS 9.1
9.2 DATA GAPS 9.2
9.3 CONCLUSIONS 9.2
10.0 NON-SCOPE CONSIDERATIONS 10.1
11.0 REFERENCES 11.1

LIST OF FIGURES

Figure 1 Site Location Map
Figure 2 Site Map

LIST OF TABLES

Table 1 Summary of Soil Analytical Results - Pesticides, Arsenic, and Lead

LIST OF APPENDICES

APPENDIX A PHOTOGRAPHS OF THE PROPERTY AND VICINITY
APPENDIX B STANTEC RESUMES
APPENDIX C USER PROVIDED DOCUMENTS
APPENDIX D ENVIRONMENTAL AGENCY DATABASE SEARCH REPORT
APPENDIX E AGENCY RECORDS
APPENDIX F HISTORICAL DOCUMENTS
APPENDIX G LABORATORY ANALYTICAL REPORT

Abbreviations

AAI	All Appropriate Inquiry
ACM	Asbestos containing material
AST	Aboveground Storage Tank
ASTM	American Society for Testing and Materials
BER	Business Environmental Risk
CAA	Clean Air Act
CERCLA	Comprehensive Environmental Response, Compensation, and Liability Act
CFR	Code of Federal Regulation
CREC	Controlled Recognized Environmental Conditions
CWA	Clean Water Act
ELUC	Environmental Land Use Control
EP	Environmental Professional
EPA	Environmental Protection Agency
ESA	Environmental Site Assessment
FEMA	Federal Emergency Management Agency
ft msl	Feet above mean sea level
HREC	Historical Recognized Environmental Conditions
HWMU	Hazardous Waste Management Unit
LBP	Lead-based Paint
LUST	Leaking Underground Storage Tank
NESHAP	National Emissions Standard for Hazardous Air Pollutants
PAHs	Polynuclear Aromatic Hydrocarbons
PCBs	Polychlorinated Biphenyls
pVEC	Potential Vapor Encroachment Condition
RCRA	Resource Conservation and Recovery Act
REC	Recognized Environmental Conditions
SWMU	Solid Waste Management Unit
TSCA	Toxic Substance Control Act
USDA	United States Department of Agriculture
USGS	United States Geological Survey
UST	Underground Storage Tank
VOCs	Volatile Organic Compounds

1.0 SUMMARY

Stantec has completed a Phase I Environmental Site Assessment (ESA) report of the property located at 18110 Monterey Drive in Morgan Hill, California (the "Property" or the "Site"), on behalf of City Ventures (the "Client"). The work was performed in conformance with the requirements of American Society for Testing and Materials (ASTM) Designation E 1527-13 and All Appropriate Inquiries (AAI) Final Rule 40 CFR Part 312, except as may have been modified by the scope of work, and terms and conditions, requested by the Client. Any exceptions to, or deletions from, the ASTM practice are described in Section 2.3.

The Property consists of approximately 6 acre of land located at the northeast corner of Old Monterey Road and Monterey Road in the City of Morgan Hill, California. Surrounding properties are a mix of residential structures, vacant land and a rail line to the east. A Property location map is illustrated on Figure 1. A Property map illustrating the main features of the Property is provided as Figure 2. Photographs taken during the site reconnaissance visit are provided in Appendix A.

The Property is composed of vacant land. A mobile home and several parked trailers and a motor home are located along the southern boundary of the Site. The remainder of the Property has been tiled for weed control or is native vegetation. An active rail line borders the Property's eastern boundary. Figure 2 provides a photographic layout of the property.

During the Phase I Environmental Site Assessment, Stantec identified the following issues of concern:

> **Historical Agricultural Use.** Stantec's review of historic aerial photographs indicated that the Property was used for agricultural purposes (*i.e.* dry land farmed) from the mid-1950s up to the 1990s. Due to the potential for residual pesticides or heavy metals associated with historical herbicide application to be present above regulatory screening levels, human health risk criteria or California hazardous waste levels, Stantec performed a Phase II subsurface investigation to sample and analyze soil at the Property, the results of which are described below.
>
> **Adjacent Rail Line.** The subject Property is bounded along its eastern side with an active rail line. The rail line has been present at that location prior to 1950 (earliest aerial photograph available). The application of metal containing herbicides are common along rail lines for weed control. Therefore, Stantec performed shallow soil sampling to evaluate if lead or arsenic exist in the Site soils above risk based or hazardous waste screening levels, the results of which investigation are discussed below.

Stantec completed the field work for the recommended Phase II ESA on August 28, 2017. The Phase II ESA included collection of shallow (one foot in depth) soil samples across the Property to assess the presence of residual pesticides and the heavy metals arsenic and lead, which are commonly associated with herbicide application. Stantec concludes that this scope of work was sufficient for evaluating the issues identified above.

Soils encountered during this investigation generally consisted of silty sand. No hydrocarbon odors or staining was observed in any of the boreholes advanced during this investigation.

The Results of the Limited Subsurface Investigation

Stantec completed a limited subsurface investigation to addressed historical agricultural use and the adjacent rail line on the Property. The results of this investigation are summarized as follows:

A total of six (6) shallow soil samples were collected throughout the Property as shown on figure 2. A soil sample was collected from a depth of one foot at each location. Each soil sample was analyzed for the presence of organochlorine pesticides and the heavy metals (arsenic and lead) commonly associated with herbicide application. Organochlorine pesticides were detected in a single soil sample (HA-2-1) at concentrations below residential screening criteria. Based on these results, pesticides do not appear to represent an environmental concern to the Site. Stantec recommends no further investigation regarding this issue.

With respect to heavy metals, lead was detected in five (5) of the six (6) soil samples at concentrations within naturally occurring background levels. Arsenic was detected in all six (6) soil samples within naturally occurring background levels. Based on these sample results, lead and arsenic do not represent an environmental concern to the Site and recommends no further investigation regarding this issue.

Conclusions

We have performed a Phase I Environmental Site Assessment in conformance with the scope and limitations of ASTM E-1527-13 (and Final Rule 40 CFR Part 312 et seq.) with respect to the Site. Any exceptions to, or deletions from, this practice are described in Section 2.3 of this report. This assessment has revealed no evidence of recognized environmental conditions in connection with the Property. Stantec recommends no further investigation regarding the environmental condition of the Property.

The following non-ASTM issues were identified with the Property:

- Due to the Property structure being constructed circa 1960s, the presence of lead-based paint and asbestos containing materials (ACM) is considered likely. Therefore, Stantec recommends conducting a comprehensive asbestos and lead based paint survey prior to the disturbance or demolition of the structures in accordance with local and federal regulations and that any identified ACM be abated accordingly.

2.0 INTRODUCTION

The objective of this Phase I ESA was to perform appropriate inquiry into the past ownership and uses of the Property consistent with good commercial or customary practice as outlined by the ASTM in "Standard Practice for Environmental Site Assessments: Phase I Environmental Site Assessment Process", Designation E1527-13. The purpose of this Phase I ESA was to identify adverse environmental conditions including recognized environmental conditions ("RECs") of the Property.

The ASTM E1527-13 standard indicates that the purpose of the Phase I ESA is to identify RECs, including historical recognized environmental conditions ("HRECs"), and controlled recognized environmental conditions ("CRECs") that may exist at a property. The term "recognized environmental conditions" means the presence or likely presence of any hazardous substances or petroleum products in, on, or at a property:

(1) Due to any release to the environment;

(2) Under conditions indicative of a release to the environment; or

(3) Under conditions that pose a material threat of a future release to the environment.

ASTM defines a "HREC" as a REC that has occurred in connection with the property, but has been addressed to the satisfaction of the applicable regulatory authority and meets unrestricted use criteria established by a regulatory authority, without subjecting the property to any required controls (for example, property use restrictions, activity and use limitations, institutional controls, or engineering controls). Before calling the past release a HREC, the environmental professional must determine whether the past release is a REC when the current Phase I ESA is conducted (for example, if there has been a change in the regulations). If the EP considers the past release to be a REC at the time the Phase I ESA is conducted, the condition shall be included in the conclusions section of the report as a REC.

ASTM defines a "CREC" as a REC resulting from a past release of hazardous substances or petroleum products that has been addressed to the satisfaction of the applicable regulatory authority (for example, as evidenced by the issuance of a no further action letter or equivalent, or meeting risk-based criteria established by regulatory authority), but with hazardous substances or petroleum products allowed to remain in place subject to the implementation of required controls (for example, property use restrictions, activity and use limitations, institutional controls, or engineering controls).

De minimis conditions are not RECs. The term includes hazardous substances or petroleum products even under conditions in compliance with laws. As indicated, the term REC does not include de minimis conditions, which generally do not present a material risk to human health and would not likely be subject to enforcement action if brought to the attention of governmental agencies.

This ESA was conducted in accordance with the Master Environmental Consulting Services Agreement between Stantec and to City Ventures (the "MSA"). In the event of any conflict between the terms and conditions of this report and the terms and conditions of the MSA, the MSA shall control. The scope of work conducted during this Phase I ESA consisted of a visual reconnaissance of the Property, interviews with key individuals, and review of reasonably ascertainable documents. The scope of work did not include an assessment for environmental regulatory compliance of any facility ever operated at the Property (past or present), or sampling and analyzing of environmental media. Stantec was not contracted to perform any independent evaluation of the purchase or lease price of the Property and its relationship to current fair market value. The conclusions presented in this ESA Report are professional opinions based on data described herein. The opinions are subject to the limitations described in Section 2.3.

ASTM E1527-13 notes that the availability of record information varies from source to source. The User or Environmental Professional is not obligated to identify, obtain, or review every possible source that might exist with respect to a property. Instead, ASTM identifies record information that is reasonably ascertainable from standard sources. "Reasonably ascertainable" means:

(1) Information that is publicly available;

(2) Information that is obtainable from its source within reasonable time and cost constraints; and

(3) Information that is practicably reviewable.

2.1 PROPERTY DESCRIPTION

The Site consists of a block along Depot Street between East Second Street and East Third Street, within the City of Morgan Hill, Santa Clara County, California. The Property is a redevelopment project and all former structures were recently demolished in preparation of grading activities. A small asphalt area remains in the north-northwestern portion of the Property. A Property location map is illustrated on Figure 1. A Property map illustrating the main features of the Property is provided as Figure 2. Photographs taken during the site reconnaissance visit are provided in Appendix A.

2.2 SPECIAL TERMS, CONDITIONS, AND SIGNIFICANT ASSUMPTIONS

It is assumed that the purpose of this Phase I ESA is to qualify the User, in part, for landowner protection to CERCLA liability and to facilitate the purchase of the Property. The possible contaminants of concern considered in this assessment include without limitation those hazardous compounds listed under CERCLA, petroleum products, pesticides and heavy metals.

There were no special terms, conditions, or significant assumptions associated with the Phase I ESA.

2.3 EXCEPTIONS AND LIMITING CONDITIONS

This report documents work that was performed in accordance with the MSA. No other representations, warranties or guarantees are made concerning the accuracy or completeness of the data or conclusions contained within this report.

This report provides an evaluation of specified environmental conditions associated with the identified property that was assessed at the time the work was conducted and is based on information obtained by and/or provided to Stantec at that time. 40 CFR 312.20(f)(2) requires that the Environmental Professional evaluate the thoroughness and reliability of provided information. Stantec can neither warrant nor guarantee such thoroughness or reliability, however.

Conclusions made within this report consist of Stantec's professional opinion as of the time of the preparation of this report, and are based solely on the scope of work described in the report, the limited data available and the results of the work. They are not a certification of the property's environmental condition. Project Specific limiting conditions are provided in Section 2.2.

The conclusions are based on the site conditions encountered by Stantec at the time of the work. Accordingly, additional studies and actions may be required. The identification of non-environmental risks to structures or people on the Property is beyond the scope of this assessment.

Stantec specifically disclaims any responsibility to update the conclusions in this report if new or different information later becomes available or if the conditions or activities on the property subsequently change. In the event of any conflict between the terms and conditions of this report and the terms and conditions of the MSA, the MSA shall control.

2.4 PERSONNEL QUALIFICATIONS

This Phase I ESA was conducted by, or under the supervision of, an individual that meets the ASTM definition of an Environmental Professional (EP). The credentials of the EP and other key Stantec personnel involved in conducting this Phase I ESA are provided in Appendix B.

3.0 USER-PROVIDED INFORMATION

ASTM E1527-13 describes responsibilities of the User to complete certain tasks in connection with the performance of "All Appropriate Inquiries" into the Property. The ASTM standard requires that the Environmental Professional request information from the User on the results of those tasks because that information can assist in the identification of RECs, CRECs, HRECs, or *de minimis* conditions in connection with the Property. Towards that end, Stantec requested that the User provide the following documents and information:

Description of Information	Provided (Yes / No)	Description and/or Key Findings
User Questionnaire	Yes	The user is aware of a former underground storage tank (UST) on the Property.
Environmental Liens or Activity Use Limitations	Yes	No environmental liens were identified in the title report provided by City Ventures.
Previous Environmental Permits or Reports Provided by User	No	No information was provided
Purpose of the Phase I ESA	Yes	Environmental due diligence.

Stantec forwarded the ASTM recommended User Questionnaire to Mr. Jason Bernstein, Development Manager with City Ventures. The completed User Questionnaire returned to us by Mr. Bernstein is included in Appendix C. The significant information provided by Mr. Bernstein is summarized below.

1. Information on Environmental Cleanup Liens on Site? **No**
2. Information on Site Activity or Use Limitations (including Institutional and Engineering Controls)? **None**
3. Specialized knowledge or experience of the User: **No**
4. Does the purchase price being paid for this property reasonably reflect the fair market value of the property? **Yes**
5. Commonly known or reasonably ascertainable information about the Site? **Vacant land with a single mobile home on property.**
6. The degree of obviousness or the presence or likely presence of contamination at the property, and the ability to detect the contamination by appropriate investigation? **No**

3.1 SPECIALIZED KNOWLEDGE OR EXPERIENCE

The Federal AAI rule (40 CFR §312.28) and ASTM E1527-13 require that all appropriate inquiry must take into account relevant and applicable specialized knowledge and experience on the part of the User regarding the Site, the area surrounding the Site, the conditions of adjoining properties, and any other experience relevant to identifying RECs on the Site.

Mr. Bernstein does not have any specialized knowledge or experience with the Property.

3.2 PURCHASE PRICE VS. PROPERTY VALUE

The Federal AAI rule (40 CFR §312.29) and ASTM E1527-13 require that persons seeking defense to or protection from liability under Comprehensive Environmental Response, Compensation, and Liability Act (CERCLA) must take into account the relationship of the purchase price to the fair market value of the property if it were not contaminated to assess whether or not the differential is due to the presence of releases or threatened releases of hazardous substances. This portion of the inquiry is the responsibility of the User, and the User has the option of sharing or not sharing this information with the EP performing the Phase I ESA.

Stantec has not performed an independent evaluation of the purchase price of the property and its relationship to fair market value. Stantec submitted a written questionnaire to the User (identified in Section 3.14) inquiring about the User's knowledge regarding the relationship of the purchase price to the fair market value of the property if it were not contaminated.

Mr. Bernstein believes that the purchase price of the Site reasonably reflects the fair market value and has not been reduced due to any environmental issues.

4.0 RECORDS REVIEW

The objective of consulting historical sources of information is to develop the history of the Property and surrounding area, in order to evaluate if past uses may have resulted in RECs. Physical setting records are evaluated to determine if the physical setting may have contributed to adverse environmental conditions in connection with the Property. During the review of historical records, Stantec attempted to identify uses of the Property from the present to the Property's first developed use. Stantec's research included the reasonably ascertainable and useful records described in this section.

4.1 PHYSICAL SETTING

A summary of the physical setting of the Property is provided in the table below with additional details in the following subsections

Topography:	The Property is at an elevation of approximately 357 feet above mean sea level. The regional topographic gradient is to the northeast (USGS, 1955).
Soil/Bedrock Data:	San Ysidro loam underlain with clay / sandy clay loam.
Estimated Depth to Groundwater/ Estimated Direction of Gradient:	According to information located in the CRWQCB's Geotracker website, groundwater in this area is estimated to be between 15 and 45 feet bgs as based on facilities located in the vicinity (CRWQCB, 2011) and groundwater flow direction in the area is expected to follow topography and flow to the northeast.
Note: Site-specific groundwater direction and depth can only be determined by conducting site-specific testing, which Stantec has not conducted.	

4.1.1 Property Topography and Surface Water Flow

The Site is at an elevation of approximately 357 feet above mean sea level. Based on the topography, surface water on the Property flows to the rear of the property toward the rail line and toward the west to Monterey Drive.

4.1.2 Regional and Property Geology

The Site is located in Santa Clara County. The area is located within the Coast Ranges Geomorphic Province, which includes northwest-southeast trending mountain ranges and valleys that have been developed by the San Andreas Fault system (California Geological Survey [CGS], 2002). The Site sits in a valley between the Santa Cruz Mountains to the west and the Diablo Range to the east. The stratigraphy underlying the Site consists primarily of recent-age alluvium (CDMG, 1961).

The closest mapped recently active fault is the Calaveras Fault located approximately 4 miles northeast (CGS, 2011). According to official maps of California, the Site is not located within an Alquist-Priolo (AP) Earthquake Fault Zone boundary (CDMG, 2000).

4.1.3 Regional and Property Hydrogeology

The Site is located within the South Santa Clara Valley Basin (305.30), within the Pajaro River Hydrologic Unit (305.00) (California Regional Water Quality Control Board [CRWQCB], 1995). According to information located in the CRWQCB's Geotracker website, groundwater in this area is estimated to be between 15 and 45 feet bgs as based on facilities located in the vicinity (CRWQCB, 2011) and groundwater flow direction in the area is expected to follow topography and flow to the northeast.

4.2 FEDERAL, STATE AND TRIBAL ENVIRONMENTAL RECORDS

A regulatory agency database search report was obtained from Environmental Data Resources, a third-party environmental database search firm. A complete copy of the database search report, including the date the report was prepared, the date the information was last updated, and the definition of databases searched, is provided in Appendix D.

Stantec evaluated the information listed within the database relative to potential impact to the Property, assessing the potential for impacts based in part on the physical setting. As part of this process, inferences have been made regarding the likely groundwater flow direction at or near the Property. As described in 4.1.3, the inferred shallow groundwater flow direction is likely to be towards the northeast. Observations about the Property and surrounding properties made during the Property reconnaissance are provided in more detail in Section 5.

4.2.1 Listings for Property

The Site addresses are not listed in any environmental databases.

4.2.2 Listings for Nearby Sites with Potential to Impact Property

Stantec assessed data presented in the environmental agency database search report to evaluate the potential for conditions to pose a REC, CREC, or HREC for the Property.

Based on this evaluation, the following individual facilities were identified as the most likely potential sources of impact to the Property. The basis for why each of the following listed databases creates or does not create a REC for the property is also provided.

Listed Facility Name/Address	Database Listing	Distance/Direction from Property	REC? (YES / NO)
Abbott Services, 18055 Monterey Morgan Hill, CA 95037	Hist Auto	147 feet south	No

Listed Facility Name/Address	Database Listing	Distance/Direction from Property	REC? (YES / NO)
The site is listed as an historic gasoline service station. The property is located across Monterey Drive and there are no reported releases from this facility. Stantec does not consider this facility to represent an environmental concern to the Property.			
Roccis Body Shop, 17995 N. Monterey Morgan Hill, CA 95037	Hist Auto	467 feet south	No
The site is listed as an historic gasoline service station. The property is located across Monterey Drive and there are no reported releases from this facility. Stantec does not consider this facility to represent an environmental concern to the Property.			
Velodyne Acoustics Inc., 345 Digital Drive, Morgan Hill, CA 95037	CUPA Listings, Haznet	523 feet East-southeast	No
This facility is listed as having chemicals onsite but no releases or violations are reported. Because of the lack of reported releases, Stantec does not consider this facility to represent an environmental concern to the Property.			
Tony Gaither Auto Repair 17995 N. Monterey Road Morgan Hill, CA 95037	Hist Auto, hist Lust, Lust	545 feet east southeast	No
The site is listed as an historic automotive repair facility. The property is had a reported UST release that has been closed. Given the closed status and the distance from the Subject Site, Stantec does not consider this facility to represent an environmental concern to the Property.			

The remaining listings in the database search report provided in Appendix D do not constitute a REC for the Property.

4.3 LOCAL/REGIONAL ENVIRONMENTAL RECORDS

Stantec checked the following sources to obtain information pertaining to Property use and/or indications of RECs in connection with the Property:

4.3.1 Santa Clara County Department of Environmental Health Services

Agency Name Contact Information	Finding
Santa Clara County Department of Environmental Health Services http://lustop.sccgov.org/ September 7, 2017	Stantec submitted a records request to the Santa Clara County Department of Environmental Health (SCCDEH) to research whether any documents were on file for the addresses for the Site. According to the website, all documents submitted to the SCCDEH are uploaded to the Regional Water Quality Control Board's online database Geotracker. Additionally, according to an email dated September 9, 2017 from Ms. Somira Pech there are no records for the Property. A copy of the correspondence is provided in Appendix E. There are no records listed for the Property address on Geotracker.

4.3.2 County of Santa Clara Fire Department

Agency Name Contact Information	Finding
Santa Clara County Fire Department 14700 Winchester Boulevard Los Gatos, California Phone (408) 378-4010	On August 7, 2017, Stantec submitted a file review request to the Santa Clara County Fire Department. At the time of this report, Stantec has not received a response from the City of Morgan Hill regarding the request. Should any pertinent files become available, Stantec will review the files and provide an addendum to the Phase I ESA. Based on its review of other sources, however, Stantec considers it unlikely that any records from this agency would alter the conclusions or recommendations of this report. The lack of this information does not represent a significant data gap.

4.3.3 Local Building and/or Planning Department Records

Agency Name, Contact Information	Findings
City of Morgan Hill Community Development 17575 Peak Avenue Morgan Hill, CA 95037	On August 7, 2017, Stantec submitted a file review request to the City of Morgan Hill Community Development. At the time of this report, Stantec has not received a response from the City of Morgan Hill regarding the request. Should any pertinent files become available, Stantec will review the files and provide an addendum to the Phase I ESA. Based on its review of other sources, however, Stantec considers it unlikely that any records from this agency would alter the conclusions or recommendations of this report. The lack of this information does not represent a significant data gap.

4.3.4 Regional Water Quality Control Board, Region 3

Agency Name, Contact Information	Findings
Central Coast Regional Water Quality Control Board (RWQCB) Online database: http://geotracker.waterboards.ca.gov/search	Stantec searched for available records for the Property on the RWQCB's online database Geotracker. No records were listed for the Property address.

4.4 HISTORICAL RECORDS REVIEW

4.4.1 Land Title Records/Deeds

No environmental liens were identified in the title report provided by City Ventures.

4.4.2 Aerial Photographs

Stantec reviewed historical aerial photographs provided by EDR. The general type of activity on a property and land use changes can often be discerned from the type and layout of structures visible in the photographs. However, specific elements of a facility's operation usually cannot be discerned from aerial photographs alone. The following table summarizes Stantec's observations of the reviewed historical aerial photographs. Stantec had identified two potential issues based on its review of the historical aerial photographs as discussed below (and which were addressed by the Phase II subsurface investigation performed by Stantec). The historical aerial photographs are presented in Appendix F.

Year	Scale	Observations, Property and Adjoining Properties
1939	1:500	The Property is developed with a single structure in the southeastern corner of the Site. Railroad tracks are shown just east of the Property. The entire area east of the railroad tracks is agricultural, as well as to the north, west

Year	Scale	Observations, Property and Adjoining Properties
		and south of the Property. The Property appears to have been plowed, but not in agricultural use at that time.
1940	1:500	The Property and vicinity appear the similar as the previous photograph. Except a group of tress appear in row, like citrus in the eastern central portion of the site.
1949	1:500	The Property is completely vacant, with no signed of use. The vicinity appears to be similar as the previous photograph.
1950	1:500	The Property and vicinity appear the similar as the previous photograph, except a structure is no present in the southeastern portion of the site.
1956, 1963, 1968, 1973	1:500	The Property and surrounding area appear similar to the previous photograph. There is a building located across the rail line to the east of the Site and farm related activities noticed in that direction. The Site appears to be farmed given the plow markings.
1982; 1998; 2005; 2006; 2009; 2010, and 2012	1:500	The Property appears similar to pervious photographs. The surrounding properties appear to be increasingly residential to the north, west, and south. The properties to the east contain increasing commercial structures and vacant fields.

Name of aerial photograph source: EDR, USGS, DOQQ, USDA, NAIP

The historic aerial photographs depict agricultural use of the Site throughout its history dating back to the 1930s ands well as the surrounding properties. In addition, the rail line appears on the photographs dating back prior to the 1930s. To assess these potential environmental issues, Stantec performed a Phase II subsurface investigation, the results of which are discussed below.

4.4.3 City Directories

Stantec retained a third party to research available reverse city directories for the Property, in approximately five year intervals. No RECs were noted during our review of the city directories. The City Directory Report is presented in Appendix F.

The following is a summary of Stantec's review of the city directory listings:

Subject/Adjoining Property	Year	Listed Occupants
Subject Property – no listing	2013	18110: not listed 18055: Acacia mobile home Park 18060: Occupant Unknown 18105: Ron Perry 18502 : Occupant Unknown 18502: Occupant Unknown 18510: Occupant Unknown

Subject/Adjoining Property	Year	Listed Occupants
Subject Property – Multiple Addresses	2008	18110: Not listed 18025 Axion & Associates Investigating 18055: Acacia mobile home Park 18060: Occupant Unknown
Subject Property – Multiple Addresses	2000	18110: Not listed 18025 Axion & Associates Investigating 18055: Acacia mobile home Park 18060: Nancy Sutter 18625: Guillermo Andrade
Subject Property – Multiple Addresses	1999	18110: Not listed 18025 overland Plaza self storage 18055: Acacia mobile home Park 18105: Carolyn Perry 18625: El Capri Restaurant
Subject Property – Multiple Addresses	1995	18110: Not listed 18025 overland Plaza self storage 18055: Acacia mobile home Park 18105: Carolyn Perry 18625: El Capri Restaurant
Subject Property – Multiple Addresses	1992	18110: Not listed 18025 overland Plaza self storage 18055: Acacia mobile home Park 18455: S G Mayne Termite 18625: El Capri Restaurant

Name of city directories and source: EDR, Haines Criss-Cross Directory

4.4.4 Historical Fire Insurance Maps

Fire insurance maps were developed for use by insurance companies to depict facilities, properties, and their uses for many locations throughout the United States. These maps provide information on the history of prior land use and are useful in assessing whether there may be potential environmental contamination on or near the Property. These maps, which have been periodically updated since the late 19th century, often provide valuable insight into historical Property uses.

Stantec contracted with a third party to search for copies of historical fire insurance maps covering the subject and immediately adjacent properties. The Sanborn® Map Search Report is presented in Appendix F. Historical Sanborn Fire Insurance Maps were not available for the site.

4.4.5 Historical Topographic Maps

Stantec reviewed historical USGS 7.5-Minute Topographic Maps of the Morgan Hill, California Quadrangle (scale 1:24,000) and Mount Madonna, California Quadrangle (scale 1:24,000) to help identify past Property usage and areas of potential environmental concern.

No RECs were noted during our review of the topographic maps. Copies of the historical maps are provided in Appendix F. The following table summarizes the maps reviewed and our observations.

Year	Scale	Observations, Property and Adjoining Properties
1917	1:62500	The site vicinity appears to be generally undeveloped, but no site detail is visible
1939/ 1955 / 1968 / 1973 / 1980	1:24000	The Site and vicinity appear largely undeveloped and used for agricultural purposes. The railroad tracks are shown just to the east of the Site.
1980	1:24000	The Property and surrounding vicinity appear similar to the previous topographic map with a decrease in agricultural land east of the railroad tracks.

Name of maps and source: EDR

4.4.6 Other Historical Sources

None were identified.

5.0 SITE RECONNAISSANCE

A visit to the Property and its vicinity was conducted by Mr. Mathew Sapp on August 28, 2017. Access to the Property was provided by Mr. Jason Bernstein of City Ventures. Stantec was not accompanied during the Property visit. Figure 2 provides information about the Property and adjoining properties and the location of potential areas of environmental concern. Photographs collected during the Property visit are included in Appendix A.

5.1 SITE RECONNAISSANCE METHODOLOGY

The Property reconnaissance focused on observation of current conditions and observable indications of past uses and conditions that may indicate the presence of RECs. The Property reconnaissance was conducted on foot and Stantec utilized the following methodology to observe the Property:

- Traverse the outer Property boundary.
- Traverse transects across the Property.

Weather conditions during the visit to the Property were clear and sunny. There were no weather related property access restrictions encountered during the reconnaissance visit.

5.2 GENERAL DESCRIPTION

Property and Area Description:	The Property consists of approximately 6 acres of land located at the northeast corner of Old Monterey Road and Monterey road in the City of Morgan Hill, California. Surrounding properties are a mix of residential development to the north, west, and south of the site with some vacant land. The property to the east across the rail road tracks is increasing in commercial development.
Property Operations:	Vacant land with some weed control disking evident. A single mobile home is present in the southeast corner of the Site. Two RVs are parked near the home. No other site structures were noted.
Structures, Roads, Other Improvements:	None.
Property Size (acres):	Approximately 6 acre
Estimated % of Property Covered by Buildings and/or Pavement:	<5%
Observed Current Property Use/Operations:	Vacant land with a single mobile home on the property.
Observed Evidence of Past Property Use(s):	None.

Sewage Disposal Method (and age):	Unknown, could be septic given the rural use.
Potable Water Source:	Unknown
Electric Utility:	PG&E

5.3 HAZARDOUS SUBSTANCES AND PETROLEUM PRODUCTS

The following table summarizes Stantec's observations during the Property reconnaissance.

Observations	Description/Location
Hazardous Substances and Petroleum Products as Defined by CERCLA 42 U.S.C. § 9601(14):	None observed.
Drums (≥ 5 gallons):	None observed.
Strong, Pungent, or Noxious Odors:	None observed.
Pools of Liquid:	None observed.
Unidentified Substance Containers:	None observed.
PCB-Containing Equipment:	None observed.
Other Observed Evidence of Hazardous Substances or Petroleum Products:	None observed.

5.4 INTERIOR OBSERVATIONS

There is one mobile home on the property. Access was not provided to this structure.

Observations	Description
Heating/Cooling Method:	Unknown.
Surface Stains or Corrosion:	Unknown
Floor Drains and Sumps:	Unknown
Other Interior Observations:	Unknown

5.5 EXTERIOR OBSERVATIONS

Stantec made the following observations during the site reconnaissance of exterior areas of the Property and/or identified the following information during the interview or records review portions of the assessment:

Observations	Description
On-site Pits, Ponds, or Lagoons:	None observed.
Stained Soil or Pavement:	None observed.
Stressed Vegetation:	None observed.
Waste Streams and Waste Collection Areas:	Solid waste is collected into trash containers and reportedly removed from the Property by an off-site disposal service.

Observations	Description
Solid Waste Disposal:	No areas indicative of solid waste disposal were observed.
Potential Areas of Fill Placement:	No mounds, piles or depressions suggesting the placement of fill material were observed on the Property.
Wastewater:	No exterior wastewater discharge was observed.
Stormwater:	Stormwater discharge flows towards the Property boundaries.
Wells:	No wells were observed. In addition, a review of the Division of Oil, Gas, and Geothermal Resources Well Finder website reported no oil wells within the immediate vicinity of the Property (DOGGR, 2015).
Septic Systems:	No visible evidence of the existence of a septic system was observed. However, given the rural natural of the area a septic system could be in use for the existing residence.
Other Exterior Observations:	The structure is a mobile home. The remainder of the property is vacant.

5.6 UNDERGROUND STORAGE TANKS/STRUCTURES

Existing USTs:	No visible evidence (fill pipes, vent pipes, dispensers, surface patches), which would indicate the presence of USTs, was discovered during the site reconnaissance.
Former USTs:	No visible evidence (fill pipes, vent pipes, dispensers, surface patches), which would indicate the presence of former USTs, was discovered during the site reconnaissance.
Other Underground Structures:	None observed.

5.7 ABOVEGROUND STORAGE TANKS

Existing ASTs:	None observed.
Former ASTs:	No visible evidence (fill pipes, vent pipes, dispensers, surface stains), reports, or other evidence of the former presence of ASTs was discovered during this Phase I ESA.

5.8 ADJOINING PROPERTIES

5.8.1 Current Uses of Adjoining Properties

As viewed from the Property and/or from public rights-of-way, Stantec made the following observations about use and activities on adjoining properties:

NORTH	Monterey Road followed by residences
SOUTH	Vacant land followed by a residence.
EAST	Rail road tracks followed by vacant land
WEST	Monterey Road followed by residential structures.

5.8.2 Observed Evidence of Past Uses of Adjoining Properties

Observations of adjoining properties providing indications of past use and activities, if any, are described below.

NORTH	None observed.
SOUTH	None observed.
EAST	Agricultural uses.
WEST	None observed.

5.8.3 Pits, Ponds or Lagoons on Adjoining Properties

As viewed from the Property and/or from public rights-of-way, Stantec made the following observations about the presence of pits, ponds and lagoons on adjoining properties:

NORTH	None observed.
SOUTH	None observed.
EAST	None observed.
WEST	None observed.

5.9 OBSERVED PHYSICAL SETTING

Topography of the Property and Surrounding Area:	The Property is at an elevation of approximately 357 feet above mean sea level. The regional topographic gradient very flat but generally slopes to the west (USGS, 1980).

6.0 POTENTIAL FOR VAPOR ENCROACHMENT

Additionally, consideration of the migration of hazardous substances and petroleum products in all phases including solid, liquid, or vapor is required by the ASTM E1527-13 standard. As stated in Section 2.1 of ASTM E1527-13:

Vapor migration must be considered no differently than contaminated groundwater migration in the Phase I investigation. While E2600-10 provides an industry consensus methodology to assess vapor migration, use of E2600-10 methodology is not required to achieve compliance with AAI – an EP may use alternative methodology as deemed appropriate, but this must be documented in the Phase I report (i.e., it must be "capable of being reconstructed by an EP other than the EP responsible for the Phase I ESA").

As presented below, analysis of the potential for onsite or offsite releases to have affected the Site via migration through soil, groundwater or soil vapor was performed with consideration given to media affected, distance from the Site, remedial actions taken, type of contaminants, subsurface conditions, and location of the source relative to groundwater gradient.

Based on the site inspection, review of adjacent properties, and available environmental records, the likelihood for vapor intrusion at the Property is considered low based on the following:

- No releases are reported for adjacent sites or sites within a quarter mile up-gradient relative to groundwater flow;
- No indication of manufacturing operations or use of hazardous materials was identified for neighboring properties;
- Depth to groundwater is estimated between 24 and 68 feet bgs; and
- No VOCs were detected in soil samples collected from the Property during the UST removal activities.

Therefore, Stantec recommends no investigation of soil vapor at the Property.

7.0 INTERVIEWS

Stantec was not provided with any names of individual to interview concerning the site.

8.0 LIMITED SUBSURFACE INVESTIGATION

8.1 PRE-ASSESSMENT ACTIVITIES

Prior to the commencement of fieldwork activities Stantec made the following preparations:

- As required by law, Stantec visited the Property to mark the proposed boring locations and acquired a current Underground Service Alert (USA) ticket number (A71381442) prior to commencement of drilling activities.

- In accordance with federal OSHA regulations (29 CFR, Section 1910.120), Stantec developed a site-specific Health and Safety Plan (HASP) for the subject property. All Stantec personnel and subcontractors associated with the project were required to be familiar with, and comply with, all provisions of the HASP.

8.2 FIELD INVESTIGATION

Stantec provided the services of a field engineer to supervise and direct all onsite activities. All field work was conducted on August 28, 2017 under the supervision of a State of California registered professional geologist and included the activities described below:

Potential Application of Heavy Metals Along the Rail Tracks

- Two (2) hand auger borings (HA-1 and HA-6) were advanced along the rail line to evaluate the potential for residual lead and arsenic from historical herbicidal application. Soil samples were collected at 1 foot in depth at each location. Soil samples were analyzed for total lead and arsenic by EPA method 6010b

Potential for Pesticide and Herbicide Application

- A total of six (6) hand auger borings (HA-1 and HA-6) were advanced along the rail line and the remaining property to evaluate the potential for organochlorine pesticides and residual lead and arsenic from historical herbicidal application. Soil samples were collected at 1 foot in depth at each location. Soil samples were analyzed for organochlorine pesticides by EPA test method 8081b and total lead and arsenic by EPA method 6010b.

The approximate soil sampling locations are depicted on Figure 2.

8.3 SAMPLING PROCEDURES

8.3.1 Hand Auger Soil Sampling

A hand auger was used to collect depth discrete soil samples from borings HA-01 through HA-06 (see Figure 2). Upon reaching the prescribed soil sampling depth (1-foot) the sampler was removed from the borehole and the soil was tightly packed in glass jars with Teflon lined lids. The sample jars were sealed, logged on a chain-of-custody form, and placed in an ice-filled cooler for transport to the laboratory.

The laboratory analytical results and COC records for the soil samples collected during this investigation are attached as Appendix G.

8.4 BORING ABANDONMENT PROCEDURES

Following the completion of drilling and soil sampling, borings were abandoned by removing the sampling equipment from the borehole and subsequently backfilling with native soil.

8.5 DECONTAMINATION PROCEDURES

To maintain quality control during soil sampling, prior to each sampling interval, the sampling equipment was decontaminated in an Alconox scrub solution and double-rinsed, first with tap water followed by a final rinse using distilled water.

8.6 RESULTS

Organochlorine pesticides were detected in a single soil sample (HA-2-1) at concentrations below residential screening criteria. Based on these results pesticides do not appear to be an environmental concern to the Site and does not represent a REC. Stantec recommends no further investigation regarding this issue.

Lead was detected in five (5) of the six (6) soil samples at concentrations w below the regulatory screening level. Arsenic was detected in all six (6) soil samples within naturally occurring background levels. Based on these sample results, lead and arsenic do not represent an environmental concern to the Site and Stantec recommends no further investigation regarding this issue. Analytical results are summarized in Table 1.

9.0 EVALUATION

This section provides a summary overview of or Findings, Opinions, and Conclusions.

9.1 FINDINGS AND OPINIONS

Information gathered from interviews, reviews of existing data review, and a property inspection was evaluated to determine if RECs are present in connection with the Property. Based on this information, Stantec made the following findings and developed the following opinions.

Finding 1: Stantec's review of historic aerial photographs indicate that the Property was used for agriculture (i.e. dry land farmed) from the mid-1950s up to the 1990s. Accordingly, Stantec recommends performing a shallow soil assessment at the Property to evaluate whether residual pesticides or heavy metals associated with historical herbicide applications are present above regulatory screening levels, human health risk criteria or California hazardous waste levels.

Opinion 1: Organochlorine pesticides were detected in a single soil sample (HA-2-1) at concentrations below residential screening criteria. Based on these results pesticides do not represent a REC and Stantec recommends no further investigation regarding this issue.

Finding 2: The subject Property is bounded along its eastern side with an active rail line. The rail line has been present at that location prior to 1950 (earliest aerial photograph available). The application of metal containing herbicides are common along rail lines for weed control. Accordingly, Stantec performed shallow soil sampling to evaluate if lead or arsenic exist in the Site soils above risk based or hazardous waste screening levels.

Opinion 2: Lead was detected in five (5) of the six (6) soil samples at concentrations below regulatory screening levels. Arsenic was detected in all six (6) soil samples within naturally occurring background levels. Based on these sampling results, lead and arsenic do not represent an environmental concern to the Site. Stantec recommends no further investigation regarding this issue.

Finding 3: An environmental records search was performed and identified sites of concern within their respective ASTM E 1527-13 search radii of the Property.

Opinion 3: Based on one or more of the following reasons: distance from the Property, position of sites with respect to assumed groundwater flow direction, the native soils, and regulatory status, none of the sites identified in the in the environmental records search report represent an environmental concern to the Property. The environmental records search identified no RECs, HRECs or de minimis conditions at or near the Property.

Finding 4: Due to the Property structure being constructed circa 1960s, the presence of lead-based paint and asbestos containing materials (ACM) is considered likely.

Opinion 4: Stantec recommends conducting a comprehensive asbestos and lead based paint survey prior to the disturbance or demolition of the structures in accordance with local and federal regulations and that any identified ACM be abated accordingly

9.2 DATA GAPS

The federal AAI rule [40 CFR 312.10(a)] and ASTM E1527-13 identify a "data gap" as the lack or inability to obtain information required by the standards and practices of the rule despite good faith efforts by the Environmental Professional or the User.

Any data gaps resulting from the Phase I ESA described in this report are listed and discussed below.

Gap	Discussion
Deletions or Exceptions From Scope of Work Referenced in Section 1.4:	None
Weather-Related Restrictions To Site Reconnaissance:	None
Facility Access Restrictions to Site Reconnaissance:	None
Other Site Reconnaissance Restrictions:	None
Data Gaps From Environmental Records Review:	None
Data Gaps From Historical Records Review:	None
Data Gaps From Interviews:	None
Other Data Gaps:	None

9.3 CONCLUSIONS

During the Phase I Environmental Site Assessment, Stantec identified the following issues of concern:

Historical Agricultural Use. Stantec's review of historic aerial photographs indicated that the Property was used for agricultural purposes (*i.e.* dry land farmed) from the mid-1950s up to the 1990s. Due to the potential for residual pesticides or heavy metals associated with historical herbicide application to be present above regulatory screening levels, human health risk criteria or California hazardous waste levels, Stantec performed a Phase

II subsurface investigation to sample and analyze soil at the Property, the results of which are described below.

Adjacent Rail Line. The subject Property is bounded along its eastern side with an active rail line. The rail line has been present at that location prior to 1950 (earliest aerial photograph available). The application of metal containing herbicides are common along rail lines for weed control. Therefore, Stantec performed shallow soil sampling to evaluate if lead or arsenic exist in the Site soils above risk based or hazardous waste screening levels, the results of which investigation are discussed below.

Stantec completed the field work for the recommended Phase II ESA on August 28, 2017. The Phase II ESA included collection of shallow (one foot in depth) soil samples across the Property to assess the presence of residual pesticides and the heavy metals arsenic and lead, which are commonly associated with herbicide application. Stantec concludes that this scope of work was sufficient for evaluating the issues identified above.

Soils encountered during this investigation generally consisted of silty sand. No hydrocarbon odors or staining was observed in any of the boreholes advanced during this investigation.

The Results of the Limited Subsurface Investigation

Stantec completed a limited subsurface investigation to addressed historical agricultural use and the adjacent rail line on the Property. The results of this investigation are summarized as follows:

A total of six (6) shallow soil samples were collected throughout the Property as shown on figure 2. A soil sample was collected from a depth of one foot at each location. Each soil sample was analyzed for the presence of organochlorine pesticides and the heavy metals (arsenic and lead) commonly associated with herbicide application. Organochlorine pesticides were detected in a single soil sample (HA-2-1) at concentrations below residential screening criteria. Based on these results, pesticides do not appear to represent an environmental concern to the Site. Stantec recommends no further investigation regarding this issue.

With respect to heavy metals, lead was detected in five (5) of the six (6) soil samples at concentrations within naturally occurring background levels. Arsenic was detected in all six (6) soil samples within naturally occurring background levels. Based on these sample results, lead and arsenic do not represent an environmental concern to the Site and recommends no further investigation regarding this issue.

Conclusions

We have performed a Phase I Environmental Site Assessment in conformance with the scope and limitations of ASTM E-1527-13 (and Final Rule 40 CFR Part 312 et seq.) with respect to the Site. Any exceptions to, or deletions from, this practice are described in Section 2.3 of this report. This assessment has revealed no evidence of recognized environmental conditions in connection

with the Property. Stantec recommends no further investigation regarding the environmental condition of the Property.

The following non-ASTM issues were identified with the Property:

- Due to the Property structure being constructed circa 1960s, the presence of lead-based paint and asbestos containing materials (ACM) is considered likely. Therefore, Stantec recommends conducting a comprehensive asbestos and lead based paint survey prior to the disturbance or demolition of the structures in accordance with local and federal regulations and that any identified ACM be abated accordingly.

10.0 NON-SCOPE CONSIDERATIONS

No ASTM E1527-13 non-scope services were performed as part of this Phase I ESA with the following exceptions:

10.1 LEAD-BASED PAINT

Concern for lead-based paint (LBP) is primarily related to residential structures. The EPA's Final Rule on Disclosure of Lead-Based Paint in Housing (40 CFR Part 745) defines LBP as paint or other surface coatings that contain lead equal to or in excess of 1.0 milligram per square centimeter or 0.5 percent by weight.

The risk of lead toxicity in LBP varies based upon the condition of the paint and the year of its application. The U.S. Department of Housing and Urban Development (HUD) has identified the following risk factors:

The age of the dwelling as follows: maximum risk is from paint applied before 1950.

There is severe risk from paint applied before 1960.

There is moderate risk from deteriorated paint applied before 1970.

There is slight risk from the paint that is intact but applied before 1977.

The condition of the painted surfaces.

The presence of children and certain types of households in the building.

Previously reported cases of lead poisoning in the building or area.

Due to the Property structure being constructed circa 1960s, the presence of lead-based paint is considered likely. Therefore, Stantec recommends conducting a lead based paint survey prior to the disturbance of these painted surfaces in accordance with local and federal regulations.

10.2 ASBESTOS

Asbestos can be found in many applications, including sprayed-on or blanket-type insulation, pipe wraps, mastics, floor and ceiling tiles, wallboard, mortar, roofing materials, and a variety of other materials commonly used in construction. The greatest asbestos-related human health risks are associated with friable asbestos, which is an asbestos containing material (ACM) that can be reduced to powder by hand pressure. Friable asbestos can become airborne and be inhaled, and has been associated with specific types of respiratory disease. The manufacturing and use of asbestos in most building products was curtailed during the late 1970s.

Stantec makes no warranty as to the possible existence or absence of inaccessible materials or to their evaluation with respect to asbestos content. Samples of suspect ACM should be collected for laboratory analysis of asbestos prior to any renovation or building demolition, in order to determine the need for compliance with EPA National Emission Standard for Hazardous Air Pollutants (NESHAP) regulations.

Due to the Property structure being constructed circa 1960s, the presence of ACM is considered likely. Therefore, Stantec recommends conducting a ACM survey prior to the disturbance and/or removal of the structure in accordance with local and federal regulations and that any identified ACM be abated accordingly.

10.3 RADON

Radon is a colorless, tasteless radioactive gas with an EPA-specified action level of 4.0 PicoCuries per liter of air (pCi/L) for residential properties. Radon gas has a very short half-life of 3.8 days. The health risk potential of radon is primarily associated with its rate of accumulation within confined areas near or in the ground, such as basements, where vapors can readily transfer to indoor air from the ground through foundation cracks or other pathways. Large, adequately ventilated rooms generally present limited risk for radon exposure. The radon concentrations in buildings and homes depend on many factors, including soil types, temperature, barometric pressure, and building construction (EPA, 1993).

Stantec reviewed regional data published by the EPA (http://www.epa.gov/radon/zonemap.html) on average indoor radon concentrations in the vicinity of the Property.

The Property is located in zip code 95037, in which 100% of the 21 tested sites reported radon below 4 pCi/L. The average first floor radon reading in Santa Clara County was reported at -0.300 pCi/L. Based on this data, the Property lies within an area of low radon risk, radon is unlikely to represent an environmental concern to the Site, and Stantec recommends no further investigation regarding this issue.

10.4 FLOOD ZONES

According to the Physical Setting summary portion of the EDR report, the Property is located within a 100-year flood plain. The nearest Surface Water is a small pond adjacent to the site to the east.

11.0 REFERENCES

American Society for Testing and Materials, Standard Practice for Environmental Site Assessments: Phase 1 Environmental Site Assessment Process, Designation: E 1527-13, November 2013.

California Department of Conservation, Division of Oil, Gas, and Geothermal Resources (DOGGR), 2016, website http://www.conservation.ca.gov/dog/Pages/Wellfinder.aspx

California Division of Mines and Geology (CDMG), 1966, Geologic Map of California, San Jose Sheet, scale 1:250,000.

_____, 2000, Digital Images of Alquist-Priolo Earthquake Fault Zones of California, Central Coastal Region, CD 2000-004.

California Geological Survey (CGS), 2002, California Geomorphic Provinces, Note 36.

_____, 2010, Fault Activity Map of California, adjustable scale, http://www.quake.ca.gov/gmaps/FAM/faultactivitymap.html.

California Regional Water Quality Control Board (CRWQCB), 1995, Water Quality Control Plan, Central Coast Region – Region 3.

Environmental Data Resources, Inc. (EDR), EDR Radius Map, Inquiry Number 4780884_2, dated November 14, 2016.

_____,Environmental Data Resources, Inc. (EDR), EDR Radius Map with Geocheck, Inquiry Number 4563962.2s, dated March 14, 2016.

_____, Certified Sanborn Map Report, Inquiry Number 4259161.3, dated April 13 2015.

_____, Historical Topographic Map Report, Inquiry Number 4259161.4, dated April 13 2015.

_____, City Directory Abstract, Inquiry Number 42591615, dated April 16, 2015.

_____, Aerial Photo Decade Package, Inquiry Number 4259161.12, dated April 13 2015.

Geare Group, 2004, Transaction Screen Report, dated June 21.

Stantec Consulting Services, Inc., 2011, Phase I Environmental Site Assessment, dated November 3.

_____, 2015, Phase I Environmental Site Assessment, dated May 27.

_____, 2016, Phase I Environmental Site Assessment Multiple Parcels (Site 3) Southeast corner of Depot Street and East Second Street, Morgan Hill, dated March 31.

_____, 2016, Draft Underground Storage Tanks Closure Report, 30 East Second Street, Morgan Hill, dated November 8.

United States Geological Survey (USGS), 1980, Morgan Hill Quadrangle, 7.5 Minute Topographic Map, Scale 1 inch = 2,400 feet.

FIGURES

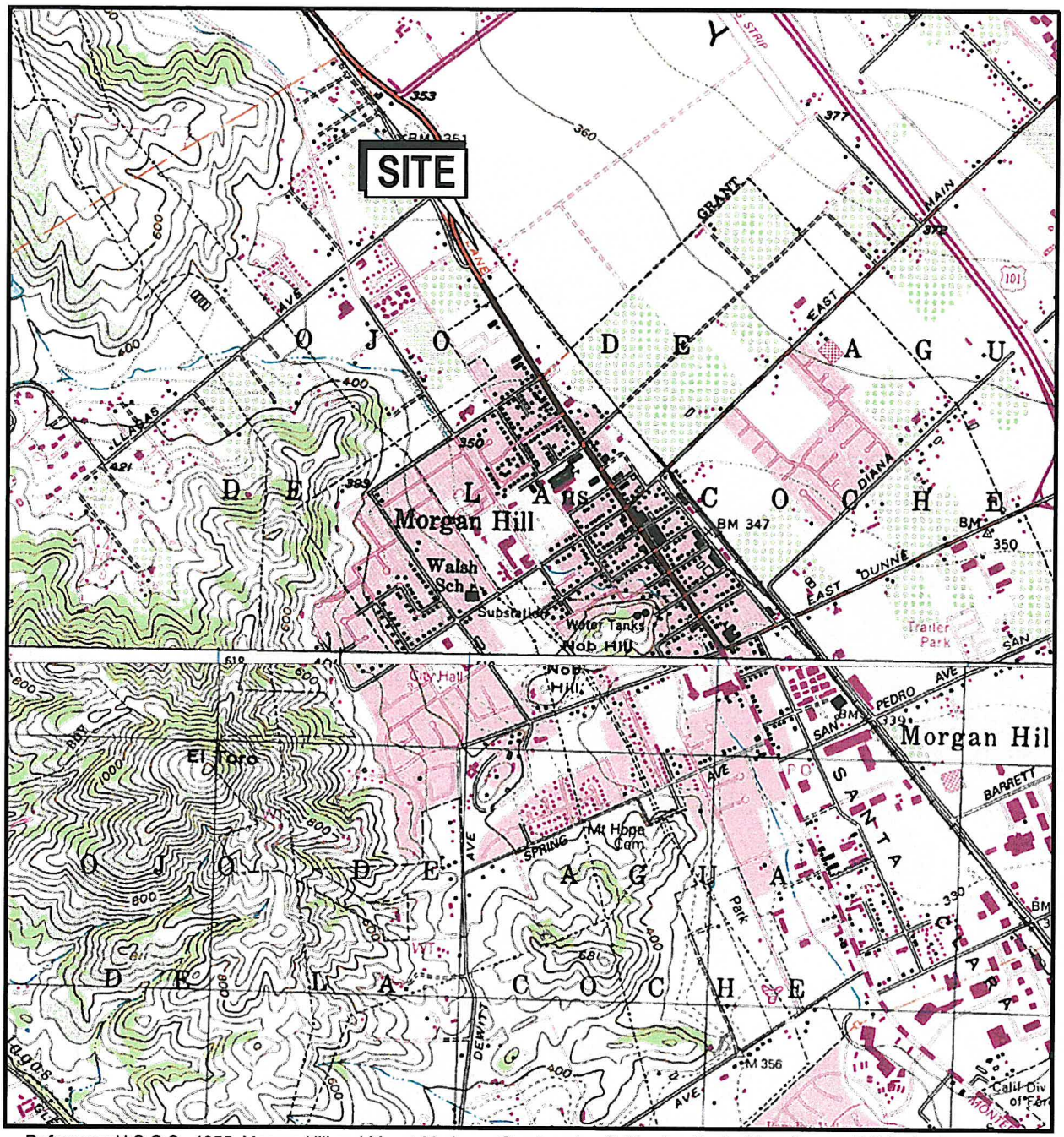

Reference: U.S.G.S., 1955, Morgan Hill and Mount Madonna Quadrangles California - Santa Clara County. 7.5' Series Topographic.

NORTH

SCALE

1 inch = 2000 feet

0 1000 2000

QUADRANGLE LOCATION

Stantec

25864-F BUSINESS CENTER DRIVE
REDLANDS, CALIFORNIA
PH (909) 335-6116 FAX (909) 335-6120

FOR:				FIGURE:
CITY VENTURES MORGAN HILL D 18110 MONTEREY DRIVE MORGAN HILL, CALIFORNIA		**SITE LOCATION MAP**		1
JOB NUMBER: 185804012	DRAWN BY: MS	CHECKED BY: KE	APPROVED BY: KE	DATE: 04/20/2015

FILEPATH:V:\1858\active\185804012\05_report_deliv\dwgs_design\cad_figures\Morgan Hill site location map.dwg modified by msapp on Sep 05, 2017 at 13:26

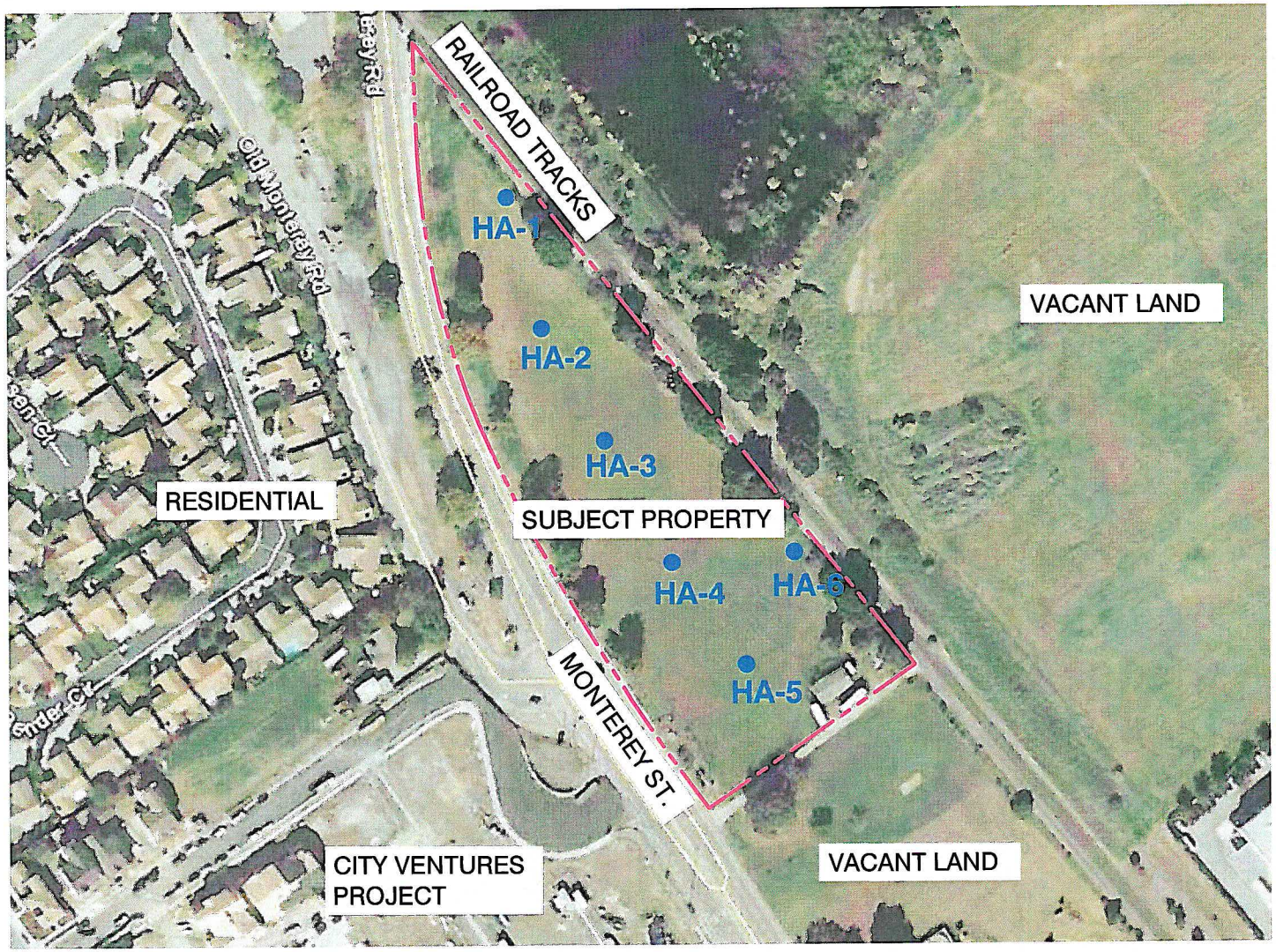

LEGEND:

PROPERTY BOUNDARY

HA-6 SHALLOW SOIL SAMPLE LOCATION

0 200 400

APPROXIMATE SCALE (FEET)

Stantec

25864-F BUSINESS CENTER DRIVE
REDLANDS, CALIFORNIA
PH (909) 335-6116 FAX (909) 335-6120

FOR:			FIGURE:
CITY VENTURES MORGAN HILL D 18110 MONTEREY ROAD MORGAN HILL, CALIFORNIA		SITE MAP	2
JOB NUMBER: 185804012	DRAWN BY: MS	CHECKED BY: KE	APPROVED BY: KE	DATE: 09/05/2017

FILEPATH:V:\1858\active\185804012\05_report_deliv\dwgs_design\cad_figures\Morgan Hill site maps.dwg modified by msapp on Sep 05, 2017 at 14:00

Appendix A
PHOTOGRAPHS OF THE PROPERTY AND VICINITY

Photographs of the Property and Vicinity
Site Name: Morgan Hill D
Photographer: Matthew Sapp
Date: August 28, 2017

Stantec

Photo #1 View of the Property facing northwest.

Photo #2 View of the adjacent railroad tracks along the northeastern the Property boundary.



Photo #3 View of the adjacent properties across Monterey Road looking South.

Photo #4 View of the Property facing southeast.



Photo #5 View of the residential structure and RVs on the southeastern portion of the Property.



Photo #6 View of the residential properties across Monterey Road to the south of the Property.

Photo #7 View of the construction materials and debris piled up between the residence and the railroad at the southeastern portion of the Property.



Photo #8 View of the adjacent vacant lot to the south.

Appendix B
STANTEC RESUMES

Matthew Sapp

Geological Designer

Stantec

Matthew is a geological designer with a degree in civil engineering. He has field experience in subsurface exploration techniques and Phase I and II Environmental Assessment field work and report preparation. His field experience includes concrete and asphalt core sampling, moisture and density testing, soldier pile and soil nail testing, soil logging and collection, soil vapor collection, and surface and groundwater collection with basic flow measurements and parameter stabilization. He is proficient in the Microsoft Office, Google Earth GIS, HEC-HMS, gINT, AutoCAD, and MicroStation. Matthew's environmental consulting experience includes performing Phase I Environmental Site Assessments in accordance with the practices identified in the American Society for Testing and Materials (ASTM) Standard Practice for Environmental Site Assessments: Phase I Environmental Site Assessment Process, ASTM Designation E 1527-13, and the collection and interpretation of Phase II Environmental Assessment data.

During his time at Cal Poly Pomona, Matthew did extensive research in the area of Rock Mechanics. He studied the application of block theory in the stability analysis of rock slopes.

Matthew was also heavily involved in CPP Engineers Without Borders student chapter, where he lead an assessment trip to Nicaragua in preparation of designing a system to bring clean drinking water to the rural community near the town of Totogalpa, Nicaragua.

EDUCATION

BS, Civil Engineering, California State Polytechnic University, Pomona, CA, 2015

AA, General Education, San Bernardino Valley Community College, San Bernardino, CA, 2012

CERTIFICATIONS & TRAINING

First Aid and CPR Certification, Red Cross, Long Beach, California, 2016

8-Hour Supervisor Trainer Course Certification, OSHA, Gardena, California, 2016

REGISTRATIONS

Engineer-In-Training, California Board for Professional Engineers, Land Surveyors, and Geologists

MEMBERSHIPS

Member, Engineers Without Borders, USA

PROJECT EXPERIENCE

Environmental Site Assessments Phase I, II, III

Various Masters Service Agreements, Various Locations, California (Project Engineer)

As part of Master Service Agreements, Matthew performs Phase I and II environmental site assessments for commercial and industrial property transfers in California. Matthew performs on-site reconnaissance survey, historical records investigation, and formulates the report deliverable. The reports provide a thorough review of the property history and defined present environmental concerns for the client. Clients include BP West Coast Products, LLC, Chevron Environmental Management Company, The Olson Company, CT Realty, City Ventures, and G&L Commercial.

Geotechnical Engineering Analysis and Design

Phillips 66 Los Angeles Terminal, Los Angeles, California (Field Engineer)

Matthew completed geotechnical drilling and sampling; completed and coordinated geotechnical laboratory analyses; completed boring logs using gINT; developed figures to present locations of borings. In addition, he coordinated materials laboratory testing including soils and concrete in accordance with the project specifications. Matthew completed these tasks to assist his PM to prepare a report of findings and recommendations for geotechnical design of the new skid mounted additive tank.

** denotes projects completed with other firms*

Matthew Sapp

Geological Designer

Recurrent Energy Gaskell West, Rosamond, California (Field Engineer)

Matthew completed pile testing of various sizes and lengths for the required design loads for the solar fields. The loading was to reflect the short term, dynamic nature of the wind loading expected to generate the design uplift and lateral loads. In addition, he coordinated materials laboratory testing of soils in accordance with the project specifications. He also provided subcontractor oversight for geophysical soil resistivity surveying . The results were reported as uplift and lateral loads based on pile dimensions along with the corrosion study.

Materials Engineering / Testing

MCLB Barstow, Barstow, California (Field Engineer)

Matthew performed concrete core sampling services in order to provide insight to reverse engineer the mat foundation. In addition, he coordinated materials laboratory testing of concrete core samples in accordance with the project specifications. He also provided subcontractor oversight for geophysical survey to detect the rebar spacing of the mat foundation. Matthew completed these tasks to assist his PM to prepare a memo of findings and recommendations for geotechnical design of the replication of the mat foundation.

** denotes projects completed with other firms*

Alicia R Jansen CAC, LRCIA

Environmental Scientist

Stantec

Alicia is an Associate Scientist with over ten years of experience in Phase I and II Environmental Assessments, with strong emphasis in water quality and environmental research. She is experienced in California Environmental Quality Act (CEQA) compliance and the preparation of initial studies. Alicia has managed the preparation of environmental documents, training programs, and environmental compliance during large environmental monitoring projects. Alicia's environmental consulting experience includes performing asbestos and lead-based paint surveys, oversight of contractors during asbestos abatement, hazardous materials surveys, and Phase I Environmental Site Assessments in accordance with the practices identified in the American Society for Testing and Materials (ASTM) Standard Practice for Environmental Site Assessments: Phase I Environmental Site Assessment Process, ASTM Designation E 1527-13.

EDUCATION

BA, Environmental Studies, San Jose State University, San Jose, California, 2004

CERTIFICATIONS & TRAINING

Residential Measurement Provider, 108212, National Radon Proficiency Program, Anaheim, California, 2015

REGISTRATIONS

Certified Asbestos Consultant #CAC #15-5379, State of California Division of Occupational Safety and Health

Lead Related Construction Inspector Assessor #19526, California Department of Public Health

MEMBERSHIPS

Member, Groundwater Resources Association of California

PROJECT EXPERIENCE

Health, Safety & Industrial Hygiene

Confidential Health Care Company, Asbestos, Lead-Based Paint, and Hazardous Materials Survey, Northern California (Staff)

Alicia assisted with site inspections for asbestos, lead-based paint, and hazardous materials at multiple occupied hospitals and office spaces. The scope of work involved sample collection for asbestos and lead-based paint in addition to the quantification of universal wastes (PCBs, mercury containing equipment, refrigerants, etc.) that would require special handling and disposal. She assisted with the preparation of reports summarizing findings.

State of California General Services, Asbestos, Lead-Based Paint, and Hazardous Materials Survey, Northern California (Project Lead)

Alicia assisted with site inspections for asbestos, lead-based paint, and hazardous materials at multiple communication towers in remote areas. The scope of work involved sample collection for asbestos and lead-based paint in addition to the quantification of universal wastes (PCBs, mercury containing equipment, refrigerants, etc.) that would require special handling and disposal. She assisted with the preparation of reports summarizing findings.

Indoor Air Quality Assessments*, San Jose, California (Staff)

Alicia performed site inspections, interviews, and collected air samples to be analyzed for various air pollutants and molds including formaldehyde, penicillium, aspergillus, cladosporium, and stachybotry. She prepared reports summarizing findings and made recommendations.

Veteran's Administration of Puget Sound, Asbestos and Lead-Based Paint Survey, Seattle, Washington (Project Scientist)

Alicia served as the Project Scientist responsible for hazardous building material assessments, specifically asbestos and lead-based paint. These services were required as part of the pre-design tasks for this project. Over 300 samples were collected over the span of four days culminating in a final hazardous building materials report to be incorporated into the facility design as well as demolition activities once the construction phase of the project commences.

** denotes projects completed with other firms*

Alicia R Jansen CAC, LRCST

Environmental Scientist

Interim Remedial Action, Indoor Air Sampling, and Sub-Slab Soil Gas Sampling, Sunnyvale, California (Staff)

Alicia conducted an indoor air sampling survey using air sampling pumps, dosimeter badges, and flame ionization detector (FID) during a sump excavation. She performs semi-annual sub-slab soil vapor sampling and indoor air quality surveys using summa canisters. She assists with the preparation and submittal of reports summarizing the findings and provides recommendations to the RWQCB.

Lead Dust Assessment and Abatement Oversight, Fremont, California (Project Scientist)

Alicia assisted with the evaluation of lead dust in an industrial facility. A total of 307 dust wipe samples were collected in order to evaluate the potential presence of lead dust throughout the two-story, 500,000 square foot manufacturing building.

Former Tesoro Coke Facility, Asbestos, Lead-Based Paint Survey, Pittsburg, California (Project Scientist)

Alicia assisted with an asbestos and lead paint survey of 20 structures at the facility ultimately scheduled for demolition. More than 200 samples were collected over the span of two days. A report was prepared that will stand up to regulatory scrutiny for demolition while providing the information needed for worker safety during demolition activities at the facility

Permitting, Compliance, Auditing

Tesoro Refinery, Initial Study*, Benicia, California (Staff)

Alicia assisted with the background research and preparation of applicant-prepared initial study for the upgrade of a refinery.

Transmission Line Upgrade*, San Mateo to San Francisco, California (Staff)

Alicia supported the environmental compliance program for the construction of a 27-mile 230 kV underground and overhead transmission line. She assisted with the preparation and submittal of variance requests, extra work space requests, and daily and weekly reports for submittal to the California Public Utilities Commission. She also conducted research and assisted with training and report preparation.

Remedial Investigations & Assessments

Hewlett-Packard Company Phase I ESAs, Cupertino, Palo Alto, and Mountain View, California

Alicia performed Phase I Environmental Site Assessments (ESA) in accordance with the practices identified in the American Society for Testing and Materials (ASTM) Standard Practice for Environmental Site Assessments: Phase I Environmental Site Assessment Process, ASTM Designation E 1527-05 to achieve compliance with requirements of the "All Appropriate Inquiries" rule required to obtain protection from liability under the federal Comprehensive Environmental Response, Cleanup and Liability Act (CERCLA). She reviewed topographic maps, Sanborn Fire Insurance Maps, and files at local regulatory agencies. She interviewed present and former property owners and performed site and adjacent property reconnaissance.

California Department of Transportation Portfolio, Multiple Sites, Northern California (Project Lead)

Alicia prepared quarterly groundwater monitoring reports, subsurface investigation reports, sensitive receptor surveys, and preferential pathway studies for various California Department of Transportation locations throughout northern California. She assisted with the utility locating, work plan preparation, field coordination, archived data onto the State Water Resource Control Board's (RWQCB) Geotracker electronic filing system.

City Ventures, Soil Gas Sampling and Human Health Risk Assessment, San Jose, California (Project Lead)

Alicia performed a soil vapor survey in conformance with the DTSC, Advisory Active Soil Gas Investigations, using a low-dead volume soil vapor sampling device and a mobile laboratory for onsite chemical analysis. She also assisted with the report preparation summarizing the findings and providing recommendations for further assessment, if applicable.

** denotes projects completed with other firms*

Alicia R Jansen CAC, LRCST

Environmental Scientist

City Ventures, Phase I Environmental Site Assessments, Multiple Sites, California (Project Lead)

Alicia performs Phase I ESA in accordance with the practices identified in the American Society for Testing and Materials (ASTM) Standard Practice for Environmental Site Assessments: Phase I Environmental Site Assessment Process, ASTM Designation E 1527-13 to achieve compliance with requirements of the "All Appropriate Inquiries" rule required to obtain protection from liability under the federal Comprehensive Environmental Response, Cleanup and Liability Act (CERCLA). Previous sites include large industrial warehouses, multi-tenant commercial buildings, and residential properties. She reviews topographic maps, Sanborn Fire Insurance Maps, and files at local regulatory agencies. She interviews present and former property owners and performed site and adjacent property reconnaissance. She prepares reports summarizing the findings and provides recommendations for further assessment if applicable.

Confidential Client, Phase I Environmental Site Assessments, Multiple Sites, California (Project Lead)

Alicia performed Phase I ESAs for multiple research and development facilities in Silicon Valley. She reviewed topographic maps, Sanborn Fire Insurance Maps, and files at local regulatory agencies. She interviewed present and former property owners and performed site and adjacent property reconnaissance.

Goodyear Portfolio, Northern California and Hawaii (Project Lead)

Alicia performed Phase I Environmental Site Assessments (ESA) and Phase II Site Assessments for various Goodyear Tire & Rubber Company locations throughout California and Hawaii. She assisted with the installation of monitoring wells and exploratory borings; underground storage tank removals; site restoration; product removal with passive recovery system; archived data onto the State Water Resource Control Board's Geotracker electronic filing system; and assisted with the preparation of quarterly groundwater monitoring reports, sensitive receptor surveys, site conceptual models, and subsurface investigation reports.

** denotes projects completed with other firms*

Kyle D. Emerson PG, CEG

Managing Principal Geologist

Stantec

Kyle has more than 28 years of professional experience—17 of those years with Stantec—providing geotechnical and environmental consulting. During the course of his experience, he has been involved with a wide variety of geological and engineering projects. He has been in direct charge of quality control/quality assurance (QA/QC) work for Stantec and previous firms for geological, engineering geological, and environmental services primarily in California. Additionally, Kyle has been a primary contact for Stantec with many different clients (including multi-party actions) and regulatory bodies involving contracting, workplan approvals, site assessments and closures, permitting, remedial action, and litigation support. With regard to litigation services, Kyle has extensive experience providing expert witness testimony, second-party review, and litigation support and analysis.

Kyle's extensive experience includes assessment and remediation of property-specific and regional issues involving soil and groundwater contaminated with petroleum hydrocarbons, chlorinated solvents, heavy metals, pesticides, and PCBs.

He currently serves as the managing principal geologist in Stantec's Redlands, California office.

EDUCATION

Engineering Geology/Hydrogeology, California State University, Los Angeles, California, 1984

AS, General Science, Crafton Hills College, Yucaipa, California, 1975

BS, Geological Sciences, California State University, Long Beach, California, 1982

REGISTRATIONS

Certified Engineering Geologist #1271, State of California

Professional Geologist #4066, State of California

PROJECT EXPERIENCE

Bioremediation

Excavation and Treatment of Petroleum-Contaminated Soil

Kyle designed the excavation and treatment of 45,000 cubic yards of petroleum-contaminated soil. Soil treatment included utilizing vapor extraction, combined with bioremediation.

Chemicals & Polymers

Two Former Chemical Plants, Environmental Site Assessments and Remediation, Vernon, California

Mr. Emerson was part of the team for conducting Phase I and Phase II Environmental Site Assessments (ESA) and developing remedial action plans for two former chemical plant sites with 80-year industrial histories. Phase I ESAs used historical files, maps, aerial photographs, available documents, and data from public agencies and historical directories for identifying recognized environmental concerns. Extensive Phase II ESA survey activities aided in identifying below-grade structures such as vaults/USTs, as well as assessing the extent of influence and nature of the contamination. These investigations confirmed the presence of heavy metals, petroleum hydrocarbons, volatile organic compounds, polychlorinated biphenyls, radioactive materials, semi-volatile organic compounds, and polycyclic aromatic compounds in the soils for these sites. Specific areas of concern included former settling ponds, a bone yard, maintenance areas, transformer and substations, wastewater treatment facilities, and above-ground storage tank farms. A conceptual mode was developedl for use in a health risk assessment and developed risk-based corrective actions to address potential health and environmental concerns. He assisted with the development and implementation of a remedial action plan, combined administrative controls, engineering controls, and active remediation; this resulted in the cost-effective return of one site to active-use, and is reducing health risks to occupants and the public at the second site.

** denotes projects completed with other firms*

Kyle D. Emerson PG, CEG

Managing Principal Geologist

CONFIDENTIAL: Aerospace Adhesives and Coatings Plant, Glendale, California

Mr. Emerson was part of the team that conducted feasibility studies to evaluate remedial alternatives for remediation of chlorinated VOCs, 1,4 dioxane, and hexavalent chromium (CrVI) in soil, soil vapor, and groundwater. Feasibility studies included groundwater pump testing, benchscale column testing to evaluate in situ alternatives for reducing CrVI to the less mobile CrIII valence state, soil vapor extraction, capping, and excavation. Field pilot studies were performed to evaluate the efficiency of various CrVI reductants including the use of ferrous sulfate, calcium polysulfide, emulsified oil, and fructose. Extensive multi-depth soil vapor testing was conducted to evaluate the distribution of VOCs in the subsurface and to support vapor intrusion risk assessment. Feasibility studies were completed in 2008. Remedial actions are expected to be completed in 2011.

Condition Assessments

Assessment and Mitigation of Manufacturing Facility

Kyle managed the assessment and mitigation of an ammunition manufacturing facility covering 1,100 acres in a complex geologic environment. The contaminates involved red and white phosphorous, TNT, chlorinated solvents, solid wastes, and live ordinance.

Soil Contamination Assessment Supervision and Management

Kyle managed and supervised soil contamination assessment and in-situ remediation of heavy metals involving chromium, cadmium, nickel and zinc by chemical fixation to depths in excess of 40 feet below ground surface beneath existing structures within several manufacturing facilities.

Litigation Support and Expert Testimony

Kyle provided litigation support and expert testimony on more than 20 separate projects involving service stations, chlorinated solvent cases, heavy metal, and semi-volatile releases.

Corporate / Office

CT Realty Environmental Remediation of Former Dry Cleaners, El Centro, California

Mr. Emerson was responsible for assessments and remediation at this former dry cleaners which released the dry cleaning chemical tetrachloroethene (PCE) to the ground and underlying groundwater. The work included initial site assessment, agency interaction and negotiations with the California Regional Water Quality Control Board (CRWQCB), and Colorado Basin Region human health risk assessment (HHRA), design and implementation of remedial investigations, feasibility studies, remedial action plans, and implementation of remediation in mitigating chlorinated solvent contamination in vadose and saturated zones at concentrations indicative of DNAPL. The results of the completed remediation, as well as continued confirmation sampling and monitoring, allowed the CRWQCB to issue site closure in 2008. The site has since been redeveloped into a new commercial development.

Environmental Assessments

Siting Studies

Kyle performed initial siting studies for potential Class I, II, and III landfills. The project included detailed geologic mapping, hydrogeological studies, and permeability studies of caps and liners.

Environmental Site Remediation

Assessment and Remedial Design, California (Project Supervisor)

Kyle supervised the assessment and remedial design of a system to eliminate salt brine contamination in shallow perched water horizons in the Yucaipa, San Bernardino, and Riverside areas of southern California.

Design and Installation of Recovery Systems*

Kyle designed and installed numerous free-product recovery systems that successfully recovered product. One of the sites contained product up to 11-feet thick covering more than three city blocks. The dissolved phase had affected a multi-aquifer system and a public drinking water system.

Geophysical Characterizations*

Kyle performed and supervised numerous geophysical characterizations to determine the extent of old landfills. He provided classification studies, landfill gas monitoring, removal verification during grading, methane collection and mitigation plans, permitting, and closure plans.

* *denotes projects completed with other firms*

Kyle D. Emerson PG, CEG

Managing Principal Geologist

Domestic Landfill Development*

Kyle designed and supervised the dynamic consolidation of a domestic landfill for development. He used this process to minimize expected settlement to overlying structures. Kyle designed commercial developments on closed landfills that involved complex methane collection and monitoring systems and building settlement controls.

Clay Borrow Site Studies

Kyle performed more than 10 separate clay borrow site studies for determining sources of material to cap landfills; ranged from a 20-acre dry lakebed to a 450-acre parcel in complex folded marine sediments.

Assessment, Clean Up, and Regulatory Support Management, Santa, Monica (Project Manager)

Kyle managed the assessment, clean up, and complex regulatory support of a PRP site in an MTBE case (Charnock subbasin). His work involved more than 20 environmental professionals working full time for two years to complete the assessment and clean up mandated by the regulatory agencies.

Hazardous Waste

San Gabriel Valley Superfund Site, Remediation & Closure of Multiple Source Areas, Industry, California

Mr. Emerson performed feasibility studies to evaluate appropriate and relevant remedial alternatives to mitigate constituents of concern in five AOCs contaminated with chlorinated hydrocarbons, heavy metals, petroleum fuel, and cutting oils. Ultimately, a combination of remedial alternatives was implemented that included large-diameter auger excavation to 45 feet to minimize impacts on facility operations, vapor extraction, vapor intrusion risk assessment, deed restriction, and monitored natural attenuation. At the completion of remedial actions, confirmation soil, soil vapor, and groundwater sampling were conducted and followed with risk assessment to demonstrate that remedial objectives had been achieved. No further action was recently granted by the US EPA and Los Angeles Regional Water Quality Control Board.

Mixed-Use

Port of San Diego Rohr Facility, Chula Vista, California

Mr. Enerson assisted in a detailed subsurface assessment of the Rohr facility. The intent of the assessment was to evaluate the 40-acre former aircraft part manufacturing facility for acquisition by the Port of San Diego for redevelopment into a business park and entertainment complex. The assessment identified the presence of soil, soil vapor, and groundwater impacts by petroleum hydrocarbons, VOCs, heavy metals, PCBs, and semi-volatile organic compounds. He utilized many sampling techniques to assess the limits and concentrations of contaminants in the subsurface. Ultimately, the team was able to develop a cost estimate for potential remedial action cost associated to corrective action to allow redevelopment.

Master Planned Commercial/Residential Redevelopment Project, Whittier, California (Project Manager)

Kyle oversaw the assessment of 26 contiguous properties that are part of a 21-acre master planned commercial/residential redevelopment project. The properties included industrial facilities, platting lines, fuel USTs, and metal processing plants, among others. The estimated cleanup costs are approximately $2 million.

Multi-Unit / Family Residential

Residential Development Assessment, Ventura, California (Project Director)

Kyle directed an assessment of a 40-acre former agricultural property proposed for residential development. Pesticides were identified above hazardous waste levels and preliminary remediation goals established by the U.S. Environmental Protection Agency. Through corrective grading methods and onsite placement of the pesticide impacted soils, all material were re-used on site without offsite disposal. The over all cost savings for the client was more than $1 million. Total cost was less than $250,000 for all necessary activities.

Oil & Gas

Oil Field Site Assessments*

Kyle performed site assessments at oil field leases involving refineries, bulk storage areas, piping systems and wellhead, and drilling mud pit contamination.

* denotes projects completed with other firms

Kyle D. Emerson PG, CEG

Managing Principal Geologist

Environmental Protection Agency Superfund Action, Culver City, California (Project Manager)

Kyle served as the project manager representing a major oil company in the assessment, remedial action, and litigation support in a multi-party contamination case affecting a City water supply. The assessment involved more than 250 continuous core borings up to 100 feet, as well as extensive remedial actions. The total cost for all related activities was $22 million. The case is settled and the closure of the site is pending.

Project Management

Liability and Property Management Consulting Services

Kyle is providing liability and property management consulting services to more than 10 medium to large property development firms in the US. His work involves property transaction assessments, contract review, acquisition guideline development, liability management evaluation, insurance acquisition, and strategic planning.

Residential Development

Environmental Development Management and Review (Project Manager)

Kyle manages and reviews environmental development issues for a large residential developer specializing in development of contaminated industrial properties by providing innovative solutions in developing contaminated properties for residential use through risk assessment, engineering, and administrative and property development controls.

Site Management and Remediation

Design and Implementation of Biodegradation Programs*, California

Kyle designed and implemented one of the first in-situ biodegradation programs in California; it involved 50,000 cubic yards of diesel-contaminated soils, and groundwater to depths of 70 feet below ground surface.

Soil and Groundwater Remediation Systems

Soil and Groundwater Contamination Assessments and Mitigation*, California (Project Manger)

Kyle managed numerous chlorinated solvent soil and groundwater contamination assessments and mitigation programs in southern California. The projects involved releases that impacted soil and groundwater to depth of groundwater more than 700 feet in multi-aquifer systems. One case involved with plume dimensions more than 1 mile from the source affecting residential properties.

Soil and Groundwater Assessment and Remediation Programs*

Implemented hundreds of soil and groundwater assessment and remediation programs at various service station facilities in Southern and Northern California, and Nevada. Work involved assessment, remedial design, installation, maintenance and monitoring. Closure has been received on a majority of these sites.

Assessment and Remediation Management*

Kyle managed the assessment and remediation of soil and groundwater manufacturing at dry cleaning facilities contaminated with chlorinated solvents.

Warehouse / Light Industrial

Glendale Redevelopment Project, Glendale, California (Project Manager)

Kyle managed the assessment and remedial actions during the redevelopment of and industrial property. The project involved the demolition of a historic manufacturing facility and a commercial dry cleaner. Each of these facilities were associated with releases of solvents and petroleum hydrocarbons. Remedial actions involved excavation by pattern drilling and off site disposal along with removal of former USTs. The total cost of remediation and assessment was $450,000.00.

** denotes projects completed with other firms*

Kyle D. Emerson PG, CEG

Managing Principal Geologist

Compton Redevelopment Project, Compton, California (Project Manager)

Kyle is serving as project manager for the assessment and remedial actions for a large redevelopment project. The project involves the redevelopment of a historic manufacturing facility and a former dry cleaner. Each of these facilities were associated with releases of solvents and petroleum hydrocarbons. The industrial facility was also associated with significant volumes of buried waste that required removal and disposal. These wastes also included the chemical referenced above, as well as PCBs and heavy metals. Remediation has included excavation, vapor extraction, and chemical fixation. The total cost of this project has been $2.8 million to date.

** denotes projects completed with other firms*

Kyle D. Emerson PG, CEG

Managing Principal Geologist

PUBLICATIONS

In-Situ Bioremediation of an Underground Diesel Fuel Spill: A Case Study. *Environmental Management*, 1989.

Appendix C
USER PROVIDED DOCUMENTS

Stantec Consulting Services Inc.
25864-F Business Center Drive, Redlands, CA 92374-4515
Phone: 909-335-6116
Fax: 909-335-6120

Stantec

PHASE I ESA USER'S QUESTIONNAIRE

In order to qualify for protection from land owner liability under CERCLA as an *innocent landowner, bona fide prospective purchaser,* or *contiguous property owner,* ASTM standard practice E1527-13 and the federal AAI rule (40 CFR 312) require that the User of the Phase I ESA report provide certain information (if available) to the Environmental Professional completing the assessment. Failure to provide this information could result in a determination that "all appropriate inquiry" is not complete. Information that is not or cannot be provided to the Environmental Professional may be identified as a "data gap" in the Phase I ESA report.

Please answer the following questions as completely as possible. Attach additional pages as needed. Return the completed questionnaire to Stantec Consulting Services Inc.

1. Property Information

Property Name: 18110 Monterey Road_____

Property Address: 18110 Monterey Road_____

City: Morgan Hill_____State CA_Zip 95037_____

Property Owner Name: _____

Property Owner Phone #: _____

2. Contact For Site Access

Name: Open site_____

Company/Organization/Title: _____

Phone # _____ E-Mail Address: _____

3. Environmental Cleanup Liens. Are you aware of any environmental cleanup liens against the property that are filed or recorded under federal, tribal, state or local law?

_____ Yes ___x_____ No

If yes, describe or attach details of the lien _____

_____

4. Activity and Land Use Limitations. Are you aware of any activity and use limitations, such as engineering controls, land use restrictions, or institutional controls that are in place at the property and/or have been filed or recorded as applicable to the property as a result of environmental contamination, investigation, cleanup, or related matters?

_____ Yes ____x_____ No

If yes, describe or attach details of the limitations _____

_____

5. Specialized Knowledge or Experience. As the User of this ESA, do you have any specialized knowledge or experience related to the property or nearby properties? For example, are you involved in the same line of business as the current or former occupants of the property or an adjoining property, such that you would have specialized knowledge about chemicals and processes used by this type of business?

_____ Yes _____x____ No

If yes, describe or attach details of your specialized knowledge or experience _____

_____

6. Relationship of Purchase Price to Fair Market Value of Property. Does the purchase price being paid for this property reasonably reflect the fair market value of the property? If you conclude that there is a difference, do you have any reason to believe that the reduced purchase price may be related to contamination known or believed to be present at the property?

_____Yes, I have reason to believe that the purchase price for the property has been reduced in comparison with the fair market value due to contamination known or believed to be present at the property?

_____x___No, I have no reason to believe that the purchase price for the property has been reduced in comparison with the fair market value due to contamination known or believed to be present at the property?

_____Not applicable. User is not involved in a purchase of the property.

7. Commonly Known or Reasonably Ascertainable Information. Are you aware of commonly known or reasonably ascertainable information about the property that would help the Environmental Professional to identify conditions indicative of releases or threatened releases of hazardous substances or petroleum products? For example:

Do you know the past uses of the property?

__x___Yes (describe) Agricultural_____
_____

_____

_____No

Do you know of chemicals, hazardous substances or petroleum products that are present or once were present at the property?

____Yes (describe) _____

_____

__x__No

Do you know of spills or other releases of chemicals, hazardous substances or petroleum products that have taken place at the property?

____Yes (describe) _____

_____

_x___No

Do you know of any environmental cleanups that have taken place at the property?
____Yes (describe) _____

_____

__x__No

8. The Degree of Obviousness of Contamination. E1527-13 and the federal AAI rule (40 CFR 312.31) require that the Phase I ESA consider the degree of obviousness of the presence or likely presence of contamination at the property, and the ability to detect the contamination by appropriate investigation. Based on your knowledge and experience related to the property, are there any *obvious* indictors that point to the presence or likely presence of contamination at the property?

____Yes (describe) _____

_____

_x___No

9. Availability of Previous Environmental Reports. Are you aware of previous environmental site assessment reports, other environmental reports, documents, correspondence, etc. concerning the property and its environmental condition?

____Yes (describe) _____

_____

__x__No

Signature: Jason Bernstein_____

Name (printed): Jason Bernstein_____

Title: Development Manager_____

Date: 9/8/17_____

First American Title

First American Title Company

4750 Willow Road, #100
Pleasanton, CA 94588

Escrow Officer:	Diane Burton
Phone:	(925)738-4050
Fax No.:	(866)648-7806
E-Mail:	dburton@firstam.com
Title Officer:	Sheryl Taylor
Phone:	(559)470-8819
Fax No.:	
E-Mail:	ShTaylor@firstam.com
E-Mail Loan Documents to:	Lenders please contact the Escrow Officer for email address for sending loan documents.
Buyer:	Quail Capital Investments, LLC
Property:	18110 Monterey Street Morgan Hill, CA 95037

PRELIMINARY REPORT

In response to the above referenced application for a policy of title insurance, this company hereby reports that it is prepared to issue, or cause to be issued, as of the date hereof, a Policy or Policies of Title Insurance describing the land and the estate or interest therein hereinafter set forth, insuring against loss which may be sustained by reason of any defect, lien or encumbrance not shown or referred to as an Exception below or not excluded from coverage pursuant to the printed Schedules, Conditions and Stipulations of said Policy forms.

The printed Exceptions and Exclusions from the coverage and Limitations on Covered Risks of said policy or policies are set forth in Exhibit A attached. The policy to be issued may contain an arbitration clause. When the Amount of Insurance is less than that set forth in the arbitration clause, all arbitrable matters shall be arbitrated at the option of either the Company or the Insured as the exclusive remedy of the parties. Limitations on Covered Risks applicable to the CLTA and ALTA Homeowner's Policies of Title Insurance which establish a Deductible Amount and a Maximum Dollar Limit of Liability for certain coverages are also set forth in Exhibit A. Copies of the policy forms should be read. They are available from the office which issued this report.

Please read the exceptions shown or referred to below and the exceptions and exclusions set forth in Exhibit A of this report carefully. The exceptions and exclusions are meant to provide you with notice of matters which are not covered under the terms of the title insurance policy and should be carefully considered.

It is important to note that this preliminary report is not a written representation as to the condition of title and may not list all liens, defects, and encumbrances affecting title to the land.

This report (and any supplements or amendments hereto) is issued solely for the purpose of facilitating the issuance of a policy of title insurance and no liability is assumed hereby. If it is desired that liability be assumed prior to the issuance of a policy of title insurance, a Binder or Commitment should be requested.

Dated as of June 29, 2017 at 7:30 A.M.

The form of Policy of title insurance contemplated by this report is:

ALTA Extended Loan Policy - 2006

ALTA Extended Owner Policy - 2006

A specific request should be made if another form or additional coverage is desired.

Title to said estate or interest at the date hereof is vested in:

ROBERT C. DOBKIN AND KATHLEEN C. DOBKIN, TRUSTEES OF THE DOBKIN FAMILY TRUST DATED 9/16/91, AS TO AN UNDIVIDED 50% AND RICHARD RAYNES, TRUSTEE OF THE RICHARD RAYNES TRUST, AS TO AN UNDIVIDED 50% INTEREST

The estate or interest in the land hereinafter described or referred to covered by this Report is:

A fee.

The Land referred to herein is described as follows:

(See attached Legal Description)

At the date hereof exceptions to coverage in addition to the printed Exceptions and Exclusions in said policy form would be as follows:

1. General and special taxes and assessments for the fiscal year 2017-2018, a lien not yet due or payable.

2. Assessment liens, if applicable, collected with the general and special taxes, including but not limited to those disclosed by the reflection of the following on the tax roll:

   Community Facilities District LIBRARY JPA CFD 2013-1.

3. The lien of supplemental taxes, if any, assessed pursuant to Chapter 3.5 commencing with Section 75 of the California Revenue and Taxation Code.

4. A deed of trust to secure an original indebtedness of $114,952.86 recorded August 30, 2002 as Document No. 16448499 of Official Records.

Dated:	August 22, 2002
Trustor:	Richard A. Raynes, an unmarried man
Trustee:	Old Republic Title Company, a California corporation
Beneficiary:	Robert C. Dobkin and Kathleen C. Dobkin, Trustees of the Dobkin Family Trust dated 9/16/91

Notes:
a. If this deed of trust is to be eliminated in the policy or policies contemplated by this report/commitment, we will require all of the following prior to the recordation of any documents or the issuance of any policy of title insurance:
i. Original note and deed of trust.
ii. Payoff demand statement signed by all present beneficiaries.
iii. Request for reconveyance signed by all present beneficiaries.
b. If the payoff demand statement or the request for reconveyance is to be signed by a servicer, we will also require a full copy of the loan servicing agreement executed by all present beneficiaries.
c. If any of the beneficial interest is presently held by trustees under a trust agreement, we will require a certification pursuant to Section 18500.5 of the California Probate Code in a form satisfactory to the Company

Said Deed of Trust affects the interest of the above Trustor named only.

5. An easement for permanent telecommunications and incidental purposes, recorded February 13, 2014 as Document No. 22518872 of Official Records.

In Favor of:	Sprint Communications Company, L.P., Qwest Communications Company, LLC, Level 3 Communications, LLC, and WilTel Communications, Inc.
Affects:	as described therein

The location of the easement cannot be determined from record information.

6. Any claim that the Title is subject to a trust or lien created under The Perishable Agricultural Commodities Act, 1930 (7 U.S.C. §§499a, et seq.) or the Packers and Stockyards Act (7 U.S.C. §§181 et seq.) or under similar state laws.

7. Water rights, claims or title to water, whether or not shown by the public records.

8. Rights of parties in possession.

9. Any facts, rights, interests or claims which would be disclosed by a correct ALTA/NSPS survey.

Prior to the issuance of a 2006 ALTA Extended Owner's Policy of Title without Western Regional Exceptions, The Company will require:

10. With respect to the trust referred to in the vesting:
a. A certification pursuant to Section 18100.5 of the California Probate Code in a form satisfactory to the Company.
b. Copies of those excerpts from the original trust documents and amendments thereto which designate the trustee and confer upon the trustee the power to act in the pending transaction.

c. Other requirements which the Company may impose following its review of the material required herein and other information which the Company may require.

11. An ALTA/NSPS survey of recent date which complies with the current minimum standard detail requirements for ALTA/NSPS land title surveys.

INFORMATIONAL NOTES

Note: The policy to be issued may contain an arbitration clause. When the Amount of Insurance is less than the certain dollar amount set forth in any applicable arbitration clause, all arbitrable matters shall be arbitrated at the option of either the Company or the Insured as the exclusive remedy of the parties. If you desire to review the terms of the policy, including any arbitration clause that may be included, contact the office that issued this Commitment or Report to obtain a sample of the policy jacket for the policy that is to be issued in connection with your transaction.

1. General and special taxes and assessments for the fiscal year 2016-2017.

First Installment:	$13,989.10, PAID
Penalty:	$0.00
Second Installment:	$13,989.10, PAID
Penalty:	$0.00
Tax Rate Area:	04-011
A. P. No.:	726-25-006

   The County Tax Collector could not verify the amounts shown above at this time. Please verify the amounts with the County Tax Collector prior to the close of the contemplated transaction.

2. The property covered by this report is vacant land.

3. According to the public records, there has been no conveyance of the land within a period of twenty-four months prior to the date of this report, except as follows:

   None

The map attached, if any, may or may not be a survey of the land depicted hereon. First American expressly disclaims any liability for loss or damage which may result from reliance on this map except to the extent coverage for such loss or damage is expressly provided by the terms and provisions of the title insurance policy, if any, to which this map is attached.

LEGAL DESCRIPTION

Real property in the City of Morgan Hill , County of Santa Clara, State of California, described as follows:

A PORTION OF THE LAGUNA SECA RANCHO LYING WEST OF THE SOUTHERN PACIFIC TRANSPORTATION COMPANY RIGHT OF WAY AND EAST OF THE MONTEREY STREET RIGHT OF WAY, DESCRIBED AS FOLLOWS:

BEGINNING AT A POINT ON THE EASTERLY RIGHT OF WAY OF MONTEREY STREET AS ESTABLISHED BY GRANT DEED RECORDED AUGUST 31, 1938, IN BOOK 893, OFFICIAL RECORDS, PAGE 167, SANTA CLARA COUNTY RECORDS, SAID POINT BEING N. 32° 46' W. 1247.24 FEET FROM THE MOST SOUTHERLY POINT DESCRIBED IN SAID GRANT DEED FOR PARCEL III, AND BEING ALSO N. 32° 46' W. 119.15 FEET FROM THE MOST WESTERLY CORNER DESCRIBED IN THE GRANT DEED RECORDED ON AUGUST 15, 1956, IN BOOK 3579, OFFICIAL RECORDS, PAGE 15, SANTA CLARA COUNTY RECORDS; THENCE FROM SAID POINT OF BEGINNING, ALONG THE EASTERLY RIGHT OF WAY LINE OF MONTEREY STREET, N. 32° 46' W. 478.90 FEET; THENCE ALONG A CURVE TO THE RIGHT WITH A RADIUS OF 1425 FEET, A CENTRAL ANGLE OF 28° 11', AND AN ARC LENGTH OF 700.95 FEET; THENCE N. 04° 35' W. 12.33 FEET TO THE WESTERLY RIGHT OF WAY LINE OF THE LANDS OF SOUTHERN PACIFIC TRANSPORTATION COMPANY; THENCE ALONG SAID RIGHT OF WAY, S. 39° 34' 30" E. 1171.04 FEET; AND THENCE S.57° 14' W. 313.59 FEET TO THE EASTERLY RIGHT OF WAY LINE OF MONTEREY STREET AT THE POINT OF BEGINNING.

APN: 726-25-006

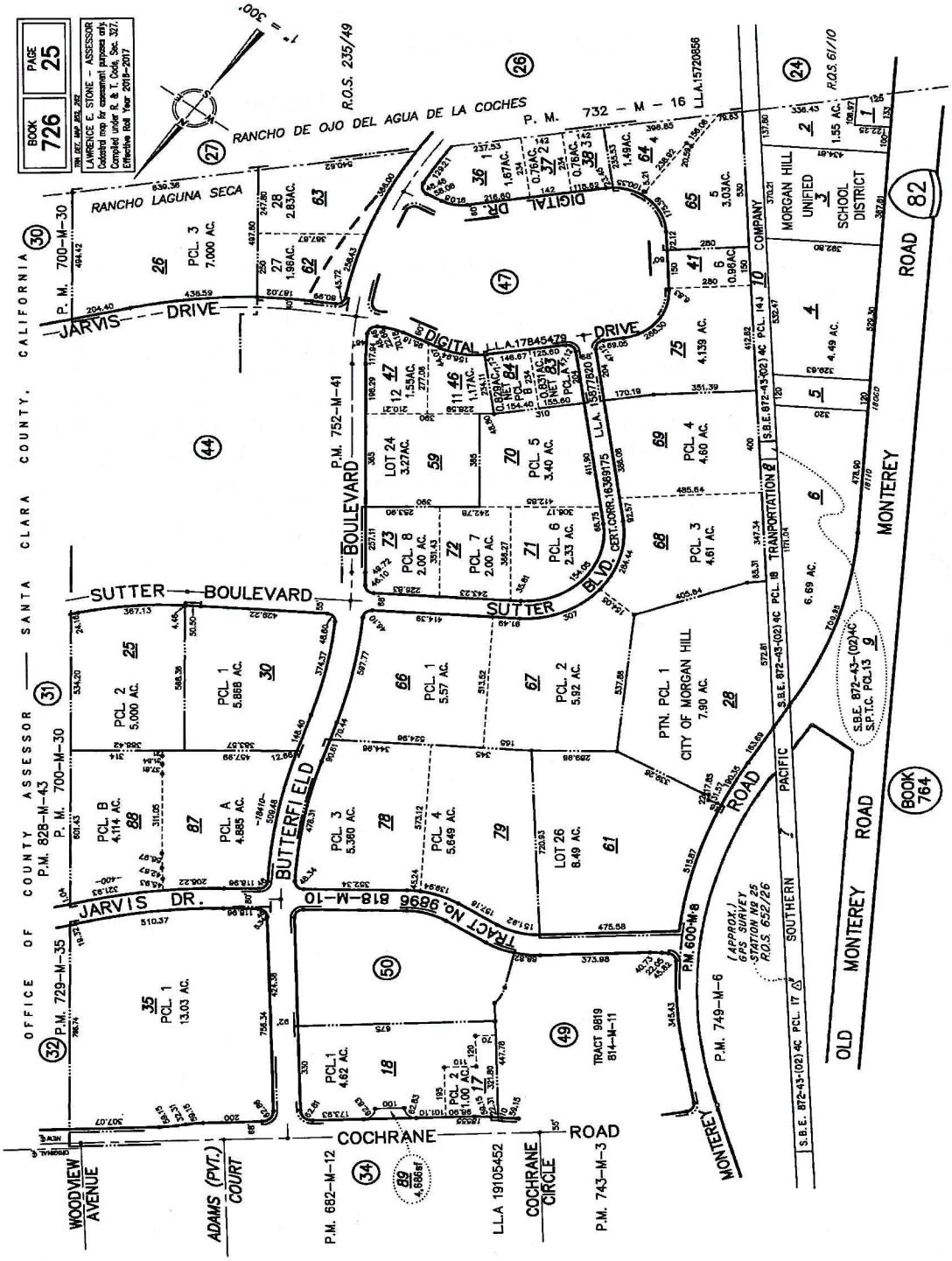
BOOK 726
PAGE 25
LAWRENCE E. STONE – ASSESSOR
Compiled under R. & T. Code, Sec. 327.
Effective Roll Year 2016–2017
OFFICE OF COUNTY ASSESSOR — SANTA CLARA COUNTY, CALIFORNIA
RANCHO DE OJO DEL AGUA DE LA COCHES
RANCHO LAGUNA SECA
P.M. 732 – M – 16
R.O.S. 235/49
R.O.S. 61/10
JARVIS DRIVE
DIGITAL DRIVE
BOULEVARD
SUTTER BOULEVARD
BUTTERFIELD BLVD.
JARVIS DR.
TRACT No. 9896 818-M-10
COCHRANE ROAD
MONTEREY ROAD
OLD MONTEREY ROAD
PACIFIC SOUTHERN
MORGAN HILL UNIFIED SCHOOL DISTRICT
CITY OF MORGAN HILL
WOODVIEW AVENUE
ADAMS (PVT.) COURT
COCHRANE CIRCLE
BOOK 764
82

NOTICE

Section 12413.1 of the California Insurance Code, effective January 1, 1990, requires that any title insurance company, underwritten title company, or controlled escrow company handling funds in an escrow or sub-escrow capacity, wait a specified number of days after depositing funds, before recording any documents in connection with the transaction or disbursing funds. This statute allows for funds deposited by wire transfer to be disbursed the same day as deposit. In the case of cashier's checks or certified checks, funds may be disbursed the next day after deposit. In order to avoid unnecessary delays of three to seven days, or more, please use wire transfer, cashier's checks, or certified checks whenever possible.

EXHIBIT A
LIST OF PRINTED EXCEPTIONS AND EXCLUSIONS (BY POLICY TYPE)

CLTA STANDARD COVERAGE POLICY – 1990

EXCLUSIONS FROM COVERAGE

The following matters are expressly excluded from the coverage of this policy and the Company will not pay loss or damage, costs, attorneys' fees or expenses which arise by reason of:

1. (a) Any law, ordinance or governmental regulation (including but not limited to building or zoning laws, ordinances, or regulations) restricting, regulating, prohibiting or relating (i) the occupancy, use, or enjoyment of the land; (ii) the character, dimensions or location of any improvement now or hereafter erected on the land; (iii) a separation in ownership or a change in the dimensions or area of the land or any parcel of which the land is or was a part; or (iv) environmental protection, or the effect of any violation of these laws, ordinances or governmental regulations, except to the extent that a notice of the enforcement thereof or a notice of a defect, lien, or encumbrance resulting from a violation or alleged violation affecting the land has been recorded in the public records at Date of Policy.
   (b) Any governmental police power not excluded by (a) above, except to the extent that a notice of the exercise thereof or notice of a defect, lien or encumbrance resulting from a violation or alleged violation affecting the land has been recorded in the public records at Date of Policy.
2. Rights of eminent domain unless notice of the exercise thereof has been recorded in the public records at Date of Policy, but not excluding from coverage any taking which has occurred prior to Date of Policy which would be binding on the rights of a purchaser for value without knowledge.
3. Defects, liens, encumbrances, adverse claims or other matters:
   (a) whether or not recorded in the public records at Date of Policy, but created, suffered, assumed or agreed to by the insured claimant;
   (b) not known to the Company, not recorded in the public records at Date of Policy, but known to the insured claimant and not disclosed in writing to the Company by the insured claimant prior to the date the insured claimant became an insured under this policy;
   (c) resulting in no loss or damage to the insured claimant;
   (d) attaching or created subsequent to Date of Policy; or
   (e) resulting in loss or damage which would not have been sustained if the insured claimant had paid value for the insured mortgage or for the estate or interest insured by this policy.
4. Unenforceability of the lien of the insured mortgage because of the inability or failure of the insured at Date of Policy, or the inability or failure of any subsequent owner of the indebtedness, to comply with the applicable doing business laws of the state in which the land is situated.
5. Invalidity or unenforceability of the lien of the insured mortgage, or claim thereof, which arises out of the transaction evidenced by the insured mortgage and is based upon usury or any consumer credit protection or truth in lending law.
6. Any claim, which arises out of the transaction vesting in the insured the estate of interest insured by this policy or the transaction creating the interest of the insured lender, by reason of the operation of federal bankruptcy, state insolvency or similar creditors' rights laws.

EXCEPTIONS FROM COVERAGE - SCHEDULE B, PART I

This policy does not insure against loss or damage (and the Company will not pay costs, attorneys' fees or expenses) which arise by reason of:

1. Taxes or assessments which are not shown as existing liens by the records of any taxing authority that levies taxes or assessments on real property or by the public records.
   Proceedings by a public agency which may result in taxes or assessments, or notices of such proceedings, whether or not shown by the records of such agency or by the public, records.
2. Any facts, rights, interests, or claims which are not shown by the public records but which could be ascertained by an inspection of the land or which may be asserted by persons in possession thereof.
3. Easements, liens or encumbrances, or claims thereof, not shown by the public records.
4. Discrepancies, conflicts in boundary lines, shortage in area, encroachments, or any other facts which a correct survey would disclose, and which are not shown by the public records.
5. (a) Unpatented mining claims; (b) reservations or exceptions in patents or in Acts authorizing the issuance thereof; (c) water rights, claims or title to water, whether or not the matters excepted under (a), (b) or (c) are shown by the public records.
6. Any lien or right to a lien for services, labor or material not shown by the public records.

CLTA/ALTA HOMEOWNER'S POLICY OF TITLE INSURANCE (12-02-13)

EXCLUSIONS

In addition to the Exceptions in Schedule B, You are not insured against loss, costs, attorneys' fees, and expenses resulting from:

1. Governmental police power, and the existence or violation of those portions of any law or government regulation concerning:
   a. building;
   b. zoning;
   c. land use;

d. improvements on the Land;
e. land division; and
f. environmental protection.
This Exclusion does not limit the coverage described in Covered Risk 8.a., 14, 15, 16, 18, 19, 20, 23 or 27.

2. The failure of Your existing structures, or any part of them, to be constructed in accordance with applicable building codes. This Exclusion does not limit the coverage described in Covered Risk 14 or 15.
3. The right to take the Land by condemning it. This Exclusion does not limit the coverage described in Covered Risk 17.
4. Risks:
   a. that are created, allowed, or agreed to by You, whether or not they are recorded in the Public Records;
   b. that are Known to You at the Policy Date, but not to Us, unless they are recorded in the Public Records at the Policy Date;
   c. that result in no loss to You; or
   d. that first occur after the Policy Date - this does not limit the coverage described in Covered Risk 7, 8.e., 25, 26, 27 or 28.
5. Failure to pay value for Your Title.
6. Lack of a right:
   a. to any land outside the area specifically described and referred to in paragraph 3 of Schedule A; and
   b. in streets, alleys, or waterways that touch the Land.
   This Exclusion does not limit the coverage described in Covered Risk 11 or 21.
7. The transfer of the Title to You is invalid as a preferential transfer or as a fraudulent transfer or conveyance under federal bankruptcy, state insolvency, or similar creditors' rights laws.
8. Contamination, explosion, fire, flooding, vibration, fracturing, earthquake, or subsidence.
9. Negligence by a person or an Entity exercising a right to extract or develop minerals, water, or any other substances.

LIMITATIONS ON COVERED RISKS

Your insurance for the following Covered Risks is limited on the Owner's Coverage Statement as follows:
For Covered Risk 16, 18, 19, and 21 Your Deductible Amount and Our Maximum Dollar Limit of Liability shown in Schedule A.
The deductible amounts and maximum dollar limits shown on Schedule A are as follows:

	Your Deductible Amount	Our Maximum Dollar Limit of Liability
Covered Risk 16:	1% of Policy Amount Shown in Schedule A or $2,500 (whichever is less)	$10,000
Covered Risk 18:	1% of Policy Amount Shown in Schedule A or $5,000 (whichever is less)	$25,000
Covered Risk 19:	1% of Policy Amount Shown in Schedule A or $5,000 (whichever is less)	$25,000
Covered Risk 21:	1% of Policy Amount Shown in Schedule A or $2,500 (whichever is less)	$5,000

2006 ALTA LOAN POLICY (06-17-06)

EXCLUSIONS FROM COVERAGE

The following matters are expressly excluded from the coverage of this policy, and the Company will not pay loss or damage, costs, attorneys' fees, or expenses that arise by reason of:

1. (a) Any law, ordinance, permit, or governmental regulation (including those relating to building and zoning) restricting, regulating, prohibiting, or relating to

   (i) the occupancy, use, or enjoyment of the Land;
   (ii) the character, dimensions, or location of any improvement erected on the Land;
   (iii) the subdivision of land; or
   (iv) environmental protection;

   or the effect of any violation of these laws, ordinances, or governmental regulations. This Exclusion 1(a) does not modify or limit the coverage provided under Covered Risk 5.
   (b) Any governmental police power. This Exclusion 1(b) does not modify or limit the coverage provided under Covered Risk 6.
2. Rights of eminent domain. This Exclusion does not modify or limit the coverage provided under Covered Risk 7 or 8.
3. Defects, liens, encumbrances, adverse claims, or other matters
   (a) created, suffered, assumed, or agreed to by the Insured Claimant;
   (b) not Known to the Company, not recorded in the Public Records at Date of Policy, but Known to the Insured Claimant and not disclosed in writing to the Company by the Insured Claimant prior to the date the Insured Claimant became an Insured under this policy;

(c) resulting in no loss or damage to the Insured Claimant;
(d) attaching or created subsequent to Date of Policy (however, this does not modify or limit the coverage provided under Covered Risk 11, 13, or 14); or
(e) resulting in loss or damage that would not have been sustained if the Insured Claimant had paid value for the Insured Mortgage.

4. Unenforceability of the lien of the Insured Mortgage because of the inability or failure of an Insured to comply with applicable doing-business laws of the state where the Land is situated.
5. Invalidity or unenforceability in whole or in part of the lien of the Insured Mortgage that arises out of the transaction evidenced by the Insured Mortgage and is based upon usury or any consumer credit protection or truth-in-lending law.
6. Any claim, by reason of the operation of federal bankruptcy, state insolvency, or similar creditors' rights laws, that the transaction creating the lien of the Insured Mortgage, is
   (a) a fraudulent conveyance or fraudulent transfer, or
   (b) a preferential transfer for any reason not stated in Covered Risk 13(b) of this policy.
7. Any lien on the Title for real estate taxes or assessments imposed by governmental authority and created or attaching between Date of Policy and the date of recording of the Insured Mortgage in the Public Records. This Exclusion does not modify or limit the coverage provided under Covered Risk 11(b).

The above policy form may be issued to afford either Standard Coverage or Extended Coverage. In addition to the above Exclusions from Coverage, the Exceptions from Coverage in a Standard Coverage policy will also include the following Exceptions from Coverage:

EXCEPTIONS FROM COVERAGE

[Except as provided in Schedule B - Part II,[t[or T]his policy does not insure against loss or damage, and the Company will not pay costs, attorneys' fees or expenses, that arise by reason of:

[PART I

[The above policy form may be issued to afford either Standard Coverage or Extended Coverage. In addition to the above Exclusions from Coverage, the Exceptions from Coverage in a Standard Coverage policy will also include the following Exceptions from Coverage:

1. (a) Taxes or assessments that are not shown as existing liens by the records of any taxing authority that levies taxes or assessments on real property or by the Public Records; (b) proceedings by a public agency that may result in taxes or assessments, or notices of such proceedings, whether or not shown by the records of such agency or by the Public Records.
2. Any facts, rights, interests, or claims that are not shown by the Public Records but that could be ascertained by an inspection of the Land or that may be asserted by persons in possession of the Land.
3. Easements, liens or encumbrances, or claims thereof, not shown by the Public Records.
4. Any encroachment, encumbrance, violation, variation, or adverse circumstance affecting the Title that would be disclosed by an accurate and complete land survey of the Land and not shown by the Public Records.
5. (a) Unpatented mining claims; (b) reservations or exceptions in patents or in Acts authorizing the issuance thereof; (c) water rights, claims or title to water, whether or not the matters excepted under (a), (b), or (c) are shown by the Public Records.
6. Any lien or right to a lien for services, labor or material not shown by the public records.

PART II

In addition to the matters set forth in Part I of this Schedule, the Title is subject to the following matters, and the Company insures against loss or damage sustained in the event that they are not subordinate to the lien of the Insured Mortgage:]

2006 ALTA OWNER'S POLICY (06-17-06)

EXCLUSIONS FROM COVERAGE

The following matters are expressly excluded from the coverage of this policy, and the Company will not pay loss or damage, costs, attorneys' fees, or expenses that arise by reason of:

1. (a) Any law, ordinance, permit, or governmental regulation (including those relating to building and zoning) restricting, regulating, prohibiting, or relating to

   (i) the occupancy, use, or enjoyment of the Land;
   (ii) the character, dimensions, or location of any improvement erected on the Land;
   (iii) the subdivision of land; or
   (iv) environmental protection;

   or the effect of any violation of these laws, ordinances, or governmental regulations. This Exclusion 1(a) does not modify or limit the coverage provided under Covered Risk 5.
   (b) Any governmental police power. This Exclusion 1(b) does not modify or limit the coverage provided under Covered Risk 6.
2. Rights of eminent domain. This Exclusion does not modify or limit the coverage provided under Covered Risk 7 or 8.
3. Defects, liens, encumbrances, adverse claims, or other matters
   (a) created, suffered, assumed, or agreed to by the Insured Claimant;
   (b) not Known to the Company, not recorded in the Public Records at Date of Policy, but Known to the Insured Claimant and not disclosed in writing to the Company by the Insured Claimant prior to the date the Insured Claimant became an Insured under this policy;

(c) resulting in no loss or damage to the Insured Claimant;
(d) attaching or created subsequent to Date of Policy (however, this does not modify or limit the coverage provided under Covered Risk 9 or 10); or
(e) resulting in loss or damage that would not have been sustained if the Insured Claimant had paid value for the Title.

4. Any claim, by reason of the operation of federal bankruptcy, state insolvency, or similar creditors' rights laws, that the transaction vesting the Title as shown in Schedule A, is
(a) a fraudulent conveyance or fraudulent transfer, or
(b) a preferential transfer for any reason not stated in Covered Risk 9 of this policy.
5. Any lien on the Title for real estate taxes or assessments imposed by governmental authority and created or attaching between Date of Policy and the date of recording of the deed or other instrument of transfer in the Public Records that vests Title as shown in Schedule A.

The above policy form may be issued to afford either Standard Coverage or Extended Coverage. In addition to the above Exclusions from Coverage, the Exceptions from Coverage in a Standard Coverage policy will also include the following Exceptions from Coverage:

EXCEPTIONS FROM COVERAGE

This policy does not insure against loss or damage, and the Company will not pay costs, attorneys' fees or expenses, that arise by reason of:
[The above policy form may be issued to afford either Standard Coverage or Extended Coverage. In addition to the above Exclusions from Coverage, the Exceptions from Coverage in a Standard Coverage policy will also include the following Exceptions from Coverage:

1. (a) Taxes or assessments that are not shown as existing liens by the records of any taxing authority that levies taxes or assessments on real property or by the Public Records; (b) proceedings by a public agency that may result in taxes or assessments, or notices of such proceedings, whether or not shown by the records of such agency or by the Public Records.
2. Any facts, rights, interests, or claims that are not shown by the Public Records but that could be ascertained by an inspection of the Land or that may be asserted by persons in possession of the Land.
3. Easements, liens or encumbrances, or claims thereof, not shown by the Public Records.
4. Any encroachment, encumbrance, violation, variation, or adverse circumstance affecting the Title that would be disclosed by an accurate and complete land survey of the Land and not shown by the Public Records.
5. (a) Unpatented mining claims; (b) reservations or exceptions in patents or in Acts authorizing the issuance thereof; (c) water rights, claims or title to water, whether or not the matters excepted under (a), (b), or (c) are shown by the Public Records.
6. Any lien or right to a lien for services, labor or material not shown by the Public Records.
7. [Variable exceptions such as taxes, easements, CC&R's, etc. shown here.]

ALTA EXPANDED COVERAGE RESIDENTIAL LOAN POLICY (07-26-10)

EXCLUSIONS FROM COVERAGE

The following matters are expressly excluded from the coverage of this policy, and the Company will not pay loss or damage, costs, attorneys' fees, or expenses that arise by reason of:

1. (a) Any law, ordinance, permit, or governmental regulation (including those relating to building and zoning) restricting, regulating, prohibiting, or relating to

   (i) the occupancy, use, or enjoyment of the Land;
   (ii) the character, dimensions, or location of any improvement erected on the Land;
   (iii) the subdivision of land; or
   (iv) environmental protection;

   or the effect of any violation of these laws, ordinances, or governmental regulations. This Exclusion 1(a) does not modify or limit the coverage provided under Covered Risk 5, 6, 13(c), 13(d), 14 or 16.
   (b) Any governmental police power. This Exclusion 1(b) does not modify or limit the coverage provided under Covered Risk 5, 6, 13(c), 13(d), 14 or 16.
2. Rights of eminent domain. This Exclusion does not modify or limit the coverage provided under Covered Risk 7 or 8.
3. Defects, liens, encumbrances, adverse claims, or other matters
   (a) created, suffered, assumed, or agreed to by the Insured Claimant;
   (b) not Known to the Company, not recorded in the Public Records at Date of Policy, but Known to the Insured Claimant and not disclosed in writing to the Company by the Insured Claimant prior to the date the Insured Claimant became an Insured under this policy;
   (c) resulting in no loss or damage to the Insured Claimant;
   (d) attaching or created subsequent to Date of Policy (however, this does not modify or limit the coverage provided under Covered Risk 11, 16, 17, 18, 19, 20, 21, 22, 23, 24, 27 or 28); or
   (e) resulting in loss or damage that would not have been sustained if the Insured Claimant had paid value for the Insured Mortgage.
4. Unenforceability of the lien of the Insured Mortgage because of the inability or failure of an Insured to comply with applicable doing-business laws of the state where the Land is situated.
5. Invalidity or unenforceability in whole or in part of the lien of the Insured Mortgage that arises out of the transaction evidenced by the Insured Mortgage and is based upon usury or any consumer credit protection or truth-in-lending law. This Exclusion does not modify or limit the coverage provided in Covered Risk 26.
6. Any claim of invalidity, unenforceability or lack of priority of the lien of the Insured Mortgage as to Advances or modifications made after the

Insured has Knowledge that the vestee shown in Schedule A is no longer the owner of the estate or interest covered by this policy. This Exclusion does not modify or limit the coverage provided in Covered Risk 11.

7. Any lien on the Title for real estate taxes or assessments imposed by governmental authority and created or attaching subsequent to Date of Policy. This Exclusion does not modify or limit the coverage provided in Covered Risk 11(b) or 25.
8. The failure of the residential structure, or any portion of it, to have been constructed before, on or after Date of Policy in accordance with applicable building codes. This Exclusion does not modify or limit the coverage provided in Covered Risk 5 or 6.
9. Any claim, by reason of the operation of federal bankruptcy, state insolvency, or similar creditors' rights laws, that the transaction creating the lien of the Insured Mortgage, is
   (a) a fraudulent conveyance or fraudulent transfer, or
   (b) a preferential transfer for any reason not stated in Covered Risk 27(b) of this policy.
10. Contamination, explosion, fire, flooding, vibration, fracturing, earthquake, or subsidence.
11. Negligence by a person or an Entity exercising a right to extract or develop minerals, water, or any other substances.

First American Title

Privacy Information

We Are Committed to Safeguarding Customer Information

In order to better serve your needs now and in the future, we may ask you to provide us with certain information. We understand that you may be concerned about what we will do with such information - particularly any personal or financial information. We agree that you have a right to know how we will utilize the personal information you provide to us. Therefore, together with our subsidiaries we have adopted this Privacy Policy to govern the use and handling of your personal information.

Applicability

This Privacy Policy governs our use of the information that you provide to us. It does not govern the manner in which we may use information we have obtained from any other source, such as information obtained from a public record or from another person or entity. First American has also adopted broader guidelines that govern our use of personal information regardless of its source. First American calls these guidelines its Fair Information Values.

Types of Information

Depending upon which of our services you are utilizing, the types of nonpublic personal information that we may collect include:

- Information we receive from you on applications, forms and in other communications to us, whether in writing, in person, by telephone or any other means;
- Information about your transactions with us, our affiliated companies, or others; and
- Information we receive from a consumer reporting agency.

Use of Information

We request information from you for our own legitimate business purposes and not for the benefit of any nonaffiliated party. Therefore, we will not release your information to nonaffiliated parties except: (1) as necessary for us to provide the product or service you have requested of us; or (2) as permitted by law. We may, however, store such information indefinitely, including the period after which any customer relationship has ceased. Such information may be used for any internal purpose, such as quality control efforts or customer analysis. We may also provide all of the types of nonpublic personal information listed above to one or more of our affiliated companies. Such affiliated companies include financial service providers, such as title insurers, property and casualty insurers, and trust and investment advisory companies, or companies involved in real estate services, such as appraisal companies, home warranty companies and escrow companies. Furthermore, we may also provide all the information we collect, as described above, to companies that perform marketing services on our behalf, on behalf of our affiliated companies or to other financial institutions with whom we or our affiliated companies have joint marketing agreements.

Former Customers

Even if you are no longer our customer, our Privacy Policy will continue to apply to you.

Confidentiality and Security

We will use our best efforts to ensure that no unauthorized parties have access to any of your information. We restrict access to nonpublic personal information about you to those individuals and entities who need to know that information to provide products or services to you. We will use our best efforts to train and oversee our employees and agents to ensure that your information will be handled responsibly and in accordance with this Privacy Policy and First American's Fair Information Values. We currently maintain physical, electronic, and procedural safeguards that comply with federal regulations to guard your nonpublic personal information.

Information Obtained Through Our Web Site

First American Financial Corporation is sensitive to privacy issues on the Internet. We believe it is important you know how we treat the information about you we receive on the Internet.

In general, you can visit First American or its affiliates' Web sites on the World Wide Web without telling us who you are or revealing any information about yourself. Our Web servers collect the domain names, not the e-mail addresses, of visitors. This information is aggregated to measure the number of visits, average time spent on the site, pages viewed and similar information. First American uses this information to measure the use of our site and to develop ideas to improve the content of our site.

There are times, however, when we may need information from you, such as your name and email address. When information is needed, we will use our best efforts to let you know at the time of collection how we will use the personal information. Usually, the personal information we collect is used only by us to respond to your inquiry, process an order or allow you to access specific account/profile information. If you choose to share any personal information with us, we will only use it in accordance with the policies outlined above.

Business Relationships

First American Financial Corporation's site and its affiliates' sites may contain links to other Web sites. While we try to link only to sites that share our high standards and respect for privacy, we are not responsible for the content or the privacy practices employed by other sites.

Cookies

Some of First American's Web sites may make use of "cookie" technology to measure site activity and to customize information to your personal tastes. A cookie is an element of data that a Web site can send to your browser, which may then store the cookie on your hard drive.

FirstAm.com uses stored cookies. The goal of this technology is to better serve you when visiting our site, save you time when you are here and to provide you with a more meaningful and productive Web site experience.

Fair Information Values

Fairness We consider consumer expectations about their privacy in all our businesses. We only offer products and services that assure a favorable balance between consumer benefits and consumer privacy.

Public Record We believe that an open public record creates significant value for society, enhances consumer choice and creates consumer opportunity. We actively support an open public record and emphasize its importance and contribution to our economy.

Use We believe we should behave responsibly when we use information about a consumer in our business. We will obey the laws governing the collection, use and dissemination of data.

Accuracy We will take reasonable steps to help assure the accuracy of the data we collect, use and disseminate. Where possible, we will take reasonable steps to correct inaccurate information. When, as with the public record, we cannot correct inaccurate information, we will take all reasonable steps to assist consumers in identifying the source of the erroneous data so that the consumer can secure the required corrections.

Education We endeavor to educate the users of our products and services, our employees and others in our industry about the importance of consumer privacy. We will instruct our employees on our fair information values and on the responsible collection and use of data. We will encourage others in our industry to collect and use information in a responsible manner.

Security We will maintain appropriate facilities and systems to protect against unauthorized access to and corruption of the data we maintain.

Appendix D
ENVIRONMENTAL AGENCY DATABASE SEARCH REPORT

CV - Morgan Hill D
18110 Monterey Road
Morgan Hill, CA 95037

Inquiry Number: 5029315.2s
August 22, 2017

The EDR Radius Map™ Report with GeoCheck®

6 Armstrong Road, 4th floor
Shelton, CT 06484
Toll Free: 800.352.0050
www.edrnet.com

TABLE OF CONTENTS

SECTION	PAGE
Executive Summary	ES1
Overview Map	2
Detail Map	3
Map Findings Summary	4
Map Findings	8
Orphan Summary	72
Government Records Searched/Data Currency Tracking	GR-1

GEOCHECK ADDENDUM

Physical Setting Source Addendum	A-1
Physical Setting Source Summary	A-2
Physical Setting SSURGO Soil Map	A-5
Physical Setting Source Map	A-9
Physical Setting Source Map Findings	A-11
Physical Setting Source Records Searched	PSGR-1

Thank you for your business.
Please contact EDR at 1-800-352-0050
with any questions or comments.

Disclaimer - Copyright and Trademark Notice

This Report contains certain information obtained from a variety of public and other sources reasonably available to Environmental Data Resources, Inc. It cannot be concluded from this Report that coverage information for the target and surrounding properties does not exist from other sources. **NO WARRANTY EXPRESSED OR IMPLIED, IS MADE WHATSOEVER IN CONNECTION WITH THIS REPORT. ENVIRONMENTAL DATA RESOURCES, INC. SPECIFICALLY DISCLAIMS THE MAKING OF ANY SUCH WARRANTIES, INCLUDING WITHOUT LIMITATION, MERCHANTABILITY OR FITNESS FOR A PARTICULAR USE OR PURPOSE. ALL RISK IS ASSUMED BY THE USER. IN NO EVENT SHALL ENVIRONMENTAL DATA RESOURCES, INC. BE LIABLE TO ANYONE, WHETHER ARISING OUT OF ERRORS OR OMISSIONS, NEGLIGENCE, ACCIDENT OR ANY OTHER CAUSE, FOR ANY LOSS OF DAMAGE, INCLUDING, WITHOUT LIMITATION, SPECIAL, INCIDENTAL, CONSEQUENTIAL, OR EXEMPLARY DAMAGES. ANY LIABILITY ON THE PART OF ENVIRONMENTAL DATA RESOURCES, INC. IS STRICTLY LIMITED TO A REFUND OF THE AMOUNT PAID FOR THIS REPORT.** Purchaser accepts this Report "AS IS". Any analyses, estimates, ratings, environmental risk levels or risk codes provided in this Report are provided for illustrative purposes only, and are not intended to provide, nor should they be interpreted as providing any facts regarding, or prediction or forecast of, any environmental risk for any property. Only a Phase I Environmental Site Assessment performed by an environmental professional can provide information regarding the environmental risk for any property. Additionally, the information provided in this Report is not to be construed as legal advice.

Copyright 2017 by Environmental Data Resources, Inc. All rights reserved. Reproduction in any media or format, in whole or in part, of any report or map of Environmental Data Resources, Inc., or its affiliates, is prohibited without prior written permission.

EDR and its logos (including Sanborn and Sanborn Map) are trademarks of Environmental Data Resources, Inc. or its affiliates. All other trademarks used herein are the property of their respective owners.

EXECUTIVE SUMMARY

A search of available environmental records was conducted by Environmental Data Resources, Inc (EDR). The report was designed to assist parties seeking to meet the search requirements of EPA's Standards and Practices for All Appropriate Inquiries (40 CFR Part 312), the ASTM Standard Practice for Environmental Site Assessments (E 1527-13) or custom requirements developed for the evaluation of environmental risk associated with a parcel of real estate.

TARGET PROPERTY INFORMATION

ADDRESS

18110 MONTEREY ROAD
MORGAN HILL, CA 95037

COORDINATES

Latitude (North):	37.1392560 - 37˚ 8' 21.32"
Longitude (West):	121.6610840 - 121˚ 39' 39.90"
Universal Tranverse Mercator:	Zone 10
UTM X (Meters):	618919.8
UTM Y (Meters):	4110956.2
Elevation:	357 ft. above sea level

USGS TOPOGRAPHIC MAP ASSOCIATED WITH TARGET PROPERTY

Target Property Map:	5640402 MORGAN HILL, CA
Version Date:	2012
South Map:	5640078 MOUNT MADONNA, CA
Version Date:	2012

AERIAL PHOTOGRAPHY IN THIS REPORT

Portions of Photo from:	20140609
Source:	USDA

MAPPED SITES SUMMARY

Target Property Address:
18110 MONTEREY ROAD
MORGAN HILL, CA 95037

Click on Map ID to see full detail.

MAP ID	SITE NAME	ADDRESS	DATABASE ACRONYMS	RELATIVE ELEVATION	DIST (ft. & mi.) DIRECTION
1	ABBOTT SERVICES	18055 MONTEREY	EDR Hist Auto	Higher	147, 0.028, South
A2	ROCCIS BODY SHOP	17995 N MONTEREY	EDR Hist Auto	Lower	467, 0.088, South
B3	VELODYNE ACOUSTICS I	345 DIGITAL DR	CUPA Listings, HAZNET	Higher	523, 0.099, ESE
A4	TONY GAITHER AUTO RE	17995 N MONTEREY RD	EDR Hist Auto	Lower	545, 0.103, SSE
A5	VOLPI/GAITHER PROP.	17995 MONTEREY RD	LUST, HIST LUST	Lower	545, 0.103, SSE
A6	VOLPI/GAITHER PROP.	17995 MONTEREY RD	LUST, SWEEPS UST, CA FID UST, CUPA Listings, HIST...	Lower	545, 0.103, SSE
C7	MORGAN HILL FIRE DEP	18300 OLD MONTEREY R	CUPA Listings, EMI, HAZNET	Lower	629, 0.119, NW
C8	D & T CONSTRUCTION C	18375 OLD MONTEREY R	SWEEPS UST, HIST UST, CA FID UST	Lower	700, 0.133, NW
C9	D & T CONSTRUCTION C	18375 OLD MONTEREY R	HIST UST	Lower	700, 0.133, NW
B10	MINDCRAFT DENTAL CRE	328 DIGITAL DR	CUPA Listings	Higher	712, 0.135, ESE
11	TERRASAT COMMUNICATI	315 DIGITAL DR	CUPA Listings	Higher	833, 0.158, ESE
D12	MDA PRECISION LLC	360 DIGITAL DR	CUPA Listings	Higher	921, 0.174, East
E13	STAR MOTOR IMPORTS	17945 MONTEREY RD B	CUPA Listings	Lower	925, 0.175, SSE
E14	A1 MUFFLER & BRAKE	17945 MONTEREY RD D	CUPA Listings	Lower	925, 0.175, SSE
D15	PACIFIC CAPACITOR	288 DIGITAL DR	CUPA Listings	Higher	944, 0.179, ESE
D16	FLUID INDUSTRIAL MAN	280 DIGITAL DR	CUPA Listings, HAZNET	Higher	1035, 0.196, ESE
E17	PRONTO AUTO REPAIR	17920 MONTEREY RD	CUPA Listings	Lower	1127, 0.213, SSE
F18	ARCO FACILITY NO 654	18605 MONTEREY RD	RCRA NonGen / NLR, CUPA Listings	Lower	1136, 0.215, NNW
F19	MORGAN HILL FUEL	18605 MONTEREY RD	UST	Lower	1136, 0.215, NNW
E20	SHELL - 17905 MONTER	17905 MONTEREY RD.	LUST, HIST CORTESE	Lower	1192, 0.226, SSE
E21	MORGAN HILL GAS & AU	17905 MONTEREY ST	UST	Lower	1192, 0.226, SSE
E22	MONTEREY/WRIGHT	17905 MONTEREY ST	HIST UST	Lower	1192, 0.226, SSE
G23	MICHAEL K SINGH DDS	18181 BUTTERFIELD BL	CUPA Listings	Higher	1240, 0.235, East
G24	FERDINAND D MANALILI	18181 BUTTERFIELD BL	CUPA Listings	Higher	1240, 0.235, East
H25	UNITED SHELL, INC DB	17905 MONTEREY RD	UST	Lower	1247, 0.236, SSE
H26	MONTEREY/WRIGHT	17905 N MONTEREY RD	SWEEPS UST, HIST UST, CA FID UST	Lower	1247, 0.236, SSE
H27	SHELL SERVICE STATIO	17905 N MONTEREY RD	RCRA-SQG	Lower	1247, 0.236, SSE
H28	SHELL	17905 MONTEREY RD	LUST, HIST LUST, CUPA Listings	Lower	1247, 0.236, SSE
29	TENCATE ADVANCE COMP	18410 BUTTERFIELD BL	RCRA-LQG, ENVIROSTOR, WDS	Higher	1838, 0.348, NNE
30	VINTAGE VALLEY PROPE	17780 MONTEREY	HIST CORTESE	Lower	1927, 0.365, SSE
I31	CIENEGA TRUST PROPER	95 E CENTRAL AVE	LUST, HIST LUST	Lower	2119, 0.401, SE
I32	CIENEGA TRUST PROPER	95 E CENTRAL AVE	LUST, SWEEPS UST, HIST UST, CA FID UST	Lower	2119, 0.401, SE
I33	TRI-PALLETT, INC. (O	60 EAST CENTRAL AVE	LUST, HIST LUST, Cortese	Lower	2229, 0.422, SE
I34	TRI-PALLETT, INC. (O	60 EAST CENTRAL AVE	ENF, HIST CORTESE	Lower	2229, 0.422, SE
35	DEPRESSURIZED TECHNO	335 COCHRANE CIR	RCRA-SQG, FINDS, ECHO, ICE, HWP	Higher	2505, 0.474, NNW
36	MADRONE LAND CORPORA	645 COCHRANE ROAD	ENVIROSTOR, SLIC, DEED, HIST CORTESE	Higher	2887, 0.547, North
37	PHOTOTEK	18450 SUTTER BLVD	RCRA-SQG, ENVIROSTOR, HAZNET	Higher	3425, 0.649, NNE
38	SUNSWEET	91 EAST 4TH STREET	ENVIROSTOR	Lower	4535, 0.859, SE
39	RYAN PROPERTIES	E. MAIN AVE. & EAST	ENVIROSTOR	Higher	4716, 0.893, East

EXECUTIVE SUMMARY

TARGET PROPERTY SEARCH RESULTS

The target property was not listed in any of the databases searched by EDR.

DATABASES WITH NO MAPPED SITES

No mapped sites were found in EDR's search of available ("reasonably ascertainable ") government records either on the target property or within the search radius around the target property for the following databases:

STANDARD ENVIRONMENTAL RECORDS

Federal NPL site list

NPL..... National Priority List
Proposed NPL..... Proposed National Priority List Sites
NPL LIENS..... Federal Superfund Liens

Federal Delisted NPL site list

Delisted NPL..... National Priority List Deletions

Federal CERCLIS list

FEDERAL FACILITY..... Federal Facility Site Information listing
SEMS..... Superfund Enterprise Management System

Federal CERCLIS NFRAP site list

SEMS-ARCHIVE..... Superfund Enterprise Management System Archive

Federal RCRA CORRACTS facilities list

CORRACTS..... Corrective Action Report

Federal RCRA non-CORRACTS TSD facilities list

RCRA-TSDF..... RCRA - Treatment, Storage and Disposal

Federal RCRA generators list

RCRA-LQG..... RCRA - Large Quantity Generators
RCRA-CESQG..... RCRA - Conditionally Exempt Small Quantity Generator

Federal institutional controls / engineering controls registries

LUCIS..... Land Use Control Information System
US ENG CONTROLS..... Engineering Controls Sites List
US INST CONTROL..... Sites with Institutional Controls

EXECUTIVE SUMMARY

Federal ERNS list

ERNS..... Emergency Response Notification System

State- and tribal - equivalent NPL

RESPONSE..... State Response Sites

State and tribal landfill and/or solid waste disposal site lists

SWF/LF..... Solid Waste Information System

State and tribal leaking storage tank lists

INDIAN LUST..... Leaking Underground Storage Tanks on Indian Land
SLIC..... Statewide SLIC Cases

State and tribal registered storage tank lists

FEMA UST..... Underground Storage Tank Listing
AST..... Aboveground Petroleum Storage Tank Facilities
INDIAN UST..... Underground Storage Tanks on Indian Land

State and tribal voluntary cleanup sites

INDIAN VCP..... Voluntary Cleanup Priority Listing
VCP..... Voluntary Cleanup Program Properties

State and tribal Brownfields sites

BROWNFIELDS..... Considered Brownfieds Sites Listing

ADDITIONAL ENVIRONMENTAL RECORDS

Local Brownfield lists

US BROWNFIELDS..... A Listing of Brownfields Sites

Local Lists of Landfill / Solid Waste Disposal Sites

WMUDS/SWAT..... Waste Management Unit Database
SWRCY..... Recycler Database
HAULERS..... Registered Waste Tire Haulers Listing
INDIAN ODI..... Report on the Status of Open Dumps on Indian Lands
DEBRIS REGION 9..... Torres Martinez Reservation Illegal Dump Site Locations
ODI..... Open Dump Inventory
IHS OPEN DUMPS..... Open Dumps on Indian Land

Local Lists of Hazardous waste / Contaminated Sites

US HIST CDL..... Delisted National Clandestine Laboratory Register
HIST Cal-Sites..... Historical Calsites Database
SCH..... School Property Evaluation Program

EXECUTIVE SUMMARY

CDL..... Clandestine Drug Labs
Toxic Pits..... Toxic Pits Cleanup Act Sites
US CDL..... National Clandestine Laboratory Register

Local Land Records

LIENS..... Environmental Liens Listing
LIENS 2..... CERCLA Lien Information
DEED..... Deed Restriction Listing

Records of Emergency Release Reports

HMIRS..... Hazardous Materials Information Reporting System
CHMIRS..... California Hazardous Material Incident Report System
LDS..... Land Disposal Sites Listing
MCS..... Military Cleanup Sites Listing
SPILLS 90..... SPILLS 90 data from FirstSearch

Other Ascertainable Records

FUDS..... Formerly Used Defense Sites
DOD..... Department of Defense Sites
SCRD DRYCLEANERS..... State Coalition for Remediation of Drycleaners Listing
US FIN ASSUR..... Financial Assurance Information
EPA WATCH LIST..... EPA WATCH LIST
2020 COR ACTION..... 2020 Corrective Action Program List
TSCA..... Toxic Substances Control Act
TRIS..... Toxic Chemical Release Inventory System
SSTS..... Section 7 Tracking Systems
ROD..... Records Of Decision
RMP..... Risk Management Plans
RAATS..... RCRA Administrative Action Tracking System
PRP..... Potentially Responsible Parties
PADS..... PCB Activity Database System
ICIS..... Integrated Compliance Information System
FTTS..... FIFRA/ TSCA Tracking System - FIFRA (Federal Insecticide, Fungicide, & Rodenticide Act)/TSCA (Toxic Substances Control Act)
MLTS..... Material Licensing Tracking System
COAL ASH DOE..... Steam-Electric Plant Operation Data
COAL ASH EPA..... Coal Combustion Residues Surface Impoundments List
PCB TRANSFORMER..... PCB Transformer Registration Database
RADINFO..... Radiation Information Database
HIST FTTS..... FIFRA/TSCA Tracking System Administrative Case Listing
DOT OPS..... Incident and Accident Data
CONSENT..... Superfund (CERCLA) Consent Decrees
INDIAN RESERV..... Indian Reservations
FUSRAP..... Formerly Utilized Sites Remedial Action Program
UMTRA..... Uranium Mill Tailings Sites
LEAD SMELTERS..... Lead Smelter Sites
US AIRS..... Aerometric Information Retrieval System Facility Subsystem
US MINES..... Mines Master Index File
ABANDONED MINES..... Abandoned Mines
FINDS..... Facility Index System/Facility Registry System
DOCKET HWC..... Hazardous Waste Compliance Docket Listing
ECHO..... Enforcement & Compliance History Information

EXECUTIVE SUMMARY

UXO..... Unexploded Ordnance Sites
FUELS PROGRAM..... EPA Fuels Program Registered Listing
CA BOND EXP. PLAN..... Bond Expenditure Plan
DRYCLEANERS..... Cleaner Facilities
EMI..... Emissions Inventory Data
ENF..... Enforcement Action Listing
Financial Assurance..... Financial Assurance Information Listing
HAZNET..... Facility and Manifest Data
ICE..... ICE
HWT..... Registered Hazardous Waste Transporter Database
MINES..... Mines Site Location Listing
MWMP..... Medical Waste Management Program Listing
NPDES..... NPDES Permits Listing
PEST LIC..... Pesticide Regulation Licenses Listing
PROC..... Certified Processors Database
Notify 65..... Proposition 65 Records
SAN JOSE HAZMAT..... Hazardous Material Facilities
UIC..... UIC Listing
WASTEWATER PITS..... Oil Wastewater Pits Listing
WDS..... Waste Discharge System
WIP..... Well Investigation Program Case List

EDR HIGH RISK HISTORICAL RECORDS

EDR Exclusive Records

EDR MGP..... EDR Proprietary Manufactured Gas Plants
EDR Hist Cleaner..... EDR Exclusive Historic Dry Cleaners

EDR RECOVERED GOVERNMENT ARCHIVES

Exclusive Recovered Govt. Archives

RGA LF..... Recovered Government Archive Solid Waste Facilities List
RGA LUST..... Recovered Government Archive Leaking Underground Storage Tank

SURROUNDING SITES: SEARCH RESULTS

Surrounding sites were identified in the following databases.

Elevations have been determined from the USGS Digital Elevation Model and should be evaluated on a relative (not an absolute) basis. Relative elevation information between sites of close proximity should be field verified. Sites with an elevation equal to or higher than the target property have been differentiated below from sites with an elevation lower than the target property.
Page numbers and map identification numbers refer to the EDR Radius Map report where detailed data on individual sites can be reviewed.

Sites listed in ***bold italics*** are in multiple databases.

Unmappable (orphan) sites are not considered in the foregoing analysis.

EXECUTIVE SUMMARY

STANDARD ENVIRONMENTAL RECORDS

Federal RCRA generators list

RCRA-SQG: RCRAInfo is EPA's comprehensive information system, providing access to data supporting the Resource Conservation and Recovery Act (RCRA) of 1976 and the Hazardous and Solid Waste Amendments (HSWA) of 1984. The database includes selective information on sites which generate, transport, store, treat and/or dispose of hazardous waste as defined by the Resource Conservation and Recovery Act (RCRA). Small quantity generators (SQGs) generate between 100 kg and 1,000 kg of hazardous waste per month.

A review of the RCRA-SQG list, as provided by EDR, and dated 12/12/2016 has revealed that there is 1 RCRA-SQG site within approximately 0.25 miles of the target property.

Lower Elevation	Address	Direction / Distance	Map ID	Page
SHELL SERVICE STATIO	17905 N MONTEREY RD	SSE 1/8 - 1/4 (0.236 mi.)	H27	38

State- and tribal - equivalent CERCLIS

ENVIROSTOR: The Department of Toxic Substances Control's (DTSC's) Site Mitigation and Brownfields Reuse Program's (SMBRP's) EnviroStor database identifes sites that have known contamination or sites for which there may be reasons to investigate further. The database includes the following site types: Federal Superfund sites (National Priorities List (NPL)); State Response, including Military Facilities and State Superfund; Voluntary Cleanup; and School sites. EnviroStor provides similar information to the information that was available in CalSites, and provides additional site information, including, but not limited to, identification of formerly-contaminated properties that have been released for reuse, properties where environmental deed restrictions have been recorded to prevent inappropriate land uses, and risk characterization information that is used to assess potential impacts to public health and the environment at contaminated sites.

A review of the ENVIROSTOR list, as provided by EDR, and dated 07/31/2017 has revealed that there are 5 ENVIROSTOR sites within approximately 1 mile of the target property.

Equal/Higher Elevation	Address	Direction / Distance	Map ID	Page
TENCATE ADVANCE COMP Facility Id: 71004096 Status: Inactive - Needs Evaluation	***18410 BUTTERFIELD BL***	***NNE 1/4 - 1/2 (0.348 mi.)***	***29***	***41***
MADRONE LAND CORPORA Facility Id: 43010016 Status: Refer: RWQCB	***645 COCHRANE ROAD***	***N 1/2 - 1 (0.547 mi.)***	***36***	***62***
PHOTOTEK Facility Id: 71003458 Status: Inactive - Needs Evaluation	***18450 SUTTER BLVD***	***NNE 1/2 - 1 (0.649 mi.)***	***37***	***64***
RYAN PROPERTIES Facility Id: 43010015 Status: No Further Action	E. MAIN AVE. & EAST	E 1/2 - 1 (0.893 mi.)	39	70

Lower Elevation	Address	Direction / Distance	Map ID	Page
SUNSWEET	91 EAST 4TH STREET	SE 1/2 - 1 (0.859 mi.)	38	69

EXECUTIVE SUMMARY

Facility Id: 43200019
Status: Refer: Other Agency

State and tribal leaking storage tank lists

LUST: Leaking Underground Storage Tank (LUST) Sites included in GeoTracker. GeoTracker is the Water Boards data management system for sites that impact, or have the potential to impact, water quality in California, with emphasis on groundwater.

A review of the LUST list, as provided by EDR, has revealed that there are 7 LUST sites within approximately 0.5 miles of the target property.

Lower Elevation	Address	Direction / Distance	Map ID	Page
VOLPI/GAITHER PROP.	***17995 MONTEREY RD***	***SSE 0 - 1/8 (0.103 mi.)***	***A5***	***9***
Database: LUST REG 3, Date of Government Version: 05/19/2003 Status: Case Closed Global ID: T0608558692				
VOLPI/GAITHER PROP.	***17995 MONTEREY RD***	***SSE 0 - 1/8 (0.103 mi.)***	***A6***	***11***
Database: LUST SANTA CLARA, Date of Government Version: 03/03/2014 Database: LUST, Date of Government Version: 03/13/2017 Status: Completed - Case Closed Date Closed: 08/09/1993 Global Id: T0608558692 SCVWD ID: 09S3E20J02F				
SHELL - 17905 MONTER	***17905 MONTEREY RD.***	***SSE 1/8 - 1/4 (0.226 mi.)***	***E20***	***25***
Database: LUST SANTA CLARA, Date of Government Version: 03/03/2014 Database: LUST, Date of Government Version: 03/13/2017 Status: Completed - Case Closed Global Id: T0608502185 SCVWD ID: 09S3E20J01F				
SHELL	***17905 MONTEREY RD***	***SSE 1/8 - 1/4 (0.236 mi.)***	***H28***	***39***
Database: LUST REG 3, Date of Government Version: 05/19/2003 Status: Pollution Characterization Global ID: T0608502185				
CIENEGA TRUST PROPER	***95 E CENTRAL AVE***	***SE 1/4 - 1/2 (0.401 mi.)***	***I31***	***50***
Database: LUST REG 3, Date of Government Version: 05/19/2003 Status: Case Closed Global ID: T0608502378				
CIENEGA TRUST PROPER	***95 E CENTRAL AVE***	***SE 1/4 - 1/2 (0.401 mi.)***	***I32***	***51***
Database: LUST SANTA CLARA, Date of Government Version: 03/03/2014 Database: LUST, Date of Government Version: 03/13/2017 Status: Completed - Case Closed Date Closed: 12/16/1998 Global Id: T0608502378 SCVWD ID: 09S3E21M01F				
TRI-PALLETT, INC. (O	***60 EAST CENTRAL AVE***	***SE 1/4 - 1/2 (0.422 mi.)***	***I33***	***54***
Database: LUST SANTA CLARA, Date of Government Version: 03/03/2014 Database: LUST REG 3, Date of Government Version: 05/19/2003 Database: LUST, Date of Government Version: 03/13/2017 Status: Completed - Case Closed				

Status: Case Closed
Date Closed: 10/21/1998
Global Id: T0608580603
SCVWD ID: 09S3E21N02F
Global ID: T0608580603

HIST LUST: A listing of open and closed leaking underground storage tanks. This listing is no longer updated by the county. Leaking underground storage tanks are now handled by the Department of Environmental Health.

A review of the HIST LUST list, as provided by EDR, and dated 03/29/2005 has revealed that there are 4 HIST LUST sites within approximately 0.5 miles of the target property.

Lower Elevation	Address	Direction / Distance	Map ID	Page
VOLPI/GAITHER PROP. SCVWD ID: 09S3E20J02	***17995 MONTEREY RD***	***SSE 0 - 1/8 (0.103 mi.)***	***A5***	***9***
SHELL SCVWD ID: 09S3E20J01	***17905 MONTEREY RD***	***SSE 1/8 - 1/4 (0.236 mi.)***	***H28***	***39***
CIENEGA TRUST PROPER SCVWD ID: 09S3E21M01	***95 E CENTRAL AVE***	***SE 1/4 - 1/2 (0.401 mi.)***	***I31***	***50***
TRI-PALLETT, INC. (O SCVWD ID: 09S3E21N02	***60 EAST CENTRAL AVE***	***SE 1/4 - 1/2 (0.422 mi.)***	***I33***	***54***

State and tribal registered storage tank lists

UST: The Underground Storage Tank database contains registered USTs. USTs are regulated under Subtitle I of the Resource Conservation and Recovery Act (RCRA). The data come from the State Water Resources Control Board's Hazardous Substance Storage Container Database.

A review of the UST list, as provided by EDR, has revealed that there are 3 UST sites within approximately 0.25 miles of the target property.

Lower Elevation	Address	Direction / Distance	Map ID	Page
MORGAN HILL FUEL Database: UST, Date of Government Version: 03/12/2017	18605 MONTEREY RD	NNW 1/8 - 1/4 (0.215 mi.)	F19	24
MORGAN HILL GAS & AU Database: UST, Date of Government Version: 03/12/2017	17905 MONTEREY ST	SSE 1/8 - 1/4 (0.226 mi.)	E21	30
UNITED SHELL, INC DB Database: UST, Date of Government Version: 03/12/2017 Facility Id: 82 Facility Id: 43-004-007325	17905 MONTEREY RD	SSE 1/8 - 1/4 (0.236 mi.)	H25	32

EXECUTIVE SUMMARY

ADDITIONAL ENVIRONMENTAL RECORDS

Local Lists of Registered Storage Tanks

SWEEPS UST: Statewide Environmental Evaluation and Planning System. This underground storage tank listing was updated and maintained by a company contacted by the SWRCB in the early 1990's. The listing is no longer updated or maintained. The local agency is the contact for more information on a site on the SWEEPS list.

A review of the SWEEPS UST list, as provided by EDR, and dated 06/01/1994 has revealed that there are 3 SWEEPS UST sites within approximately 0.25 miles of the target property.

Lower Elevation	Address	Direction / Distance	Map ID	Page
VOLPI/GAITHER PROP. Comp Number: 317995	***17995 MONTEREY RD***	***SSE 0 - 1/8 (0.103 mi.)***	***A6***	***11***
D & T CONSTRUCTION C Comp Number: 783	***18375 OLD MONTEREY R***	***NW 1/8 - 1/4 (0.133 mi.)***	***C8***	***17***
MONTEREY/WRIGHT Status: A Tank Status: A Comp Number: 19731	***17905 N MONTEREY RD***	***SSE 1/8 - 1/4 (0.236 mi.)***	***H26***	***33***

HIST UST: Historical UST Registered Database.

A review of the HIST UST list, as provided by EDR, and dated 10/15/1990 has revealed that there are 4 HIST UST sites within approximately 0.25 miles of the target property.

Lower Elevation	Address	Direction / Distance	Map ID	Page
D & T CONSTRUCTION C	***18375 OLD MONTEREY R***	***NW 1/8 - 1/4 (0.133 mi.)***	***C8***	***17***
D & T CONSTRUCTION C Facility Id: 00000000783	18375 OLD MONTEREY R	NW 1/8 - 1/4 (0.133 mi.)	C9	19
MONTEREY/WRIGHT Facility Id: 00000019731	17905 MONTEREY ST	SSE 1/8 - 1/4 (0.226 mi.)	E22	31
MONTEREY/WRIGHT	***17905 N MONTEREY RD***	***SSE 1/8 - 1/4 (0.236 mi.)***	***H26***	***33***

CA FID UST: The Facility Inventory Database contains active and inactive underground storage tank locations. The source is the State Water Resource Control Board.

A review of the CA FID UST list, as provided by EDR, and dated 10/31/1994 has revealed that there are 3 CA FID UST sites within approximately 0.25 miles of the target property.

Lower Elevation	Address	Direction / Distance	Map ID	Page
VOLPI/GAITHER PROP. Facility Id: 43001592 Status: I	***17995 MONTEREY RD***	***SSE 0 - 1/8 (0.103 mi.)***	***A6***	***11***
D & T CONSTRUCTION C Facility Id: 43011903 Status: I	***18375 OLD MONTEREY R***	***NW 1/8 - 1/4 (0.133 mi.)***	***C8***	***17***
MONTEREY/WRIGHT	***17905 N MONTEREY RD***	***SSE 1/8 - 1/4 (0.236 mi.)***	***H26***	***33***

EXECUTIVE SUMMARY

Facility Id: 43001306
Status: A

Other Ascertainable Records

RCRA NonGen / NLR: RCRAInfo is EPA's comprehensive information system, providing access to data supporting the Resource Conservation and Recovery Act (RCRA) of 1976 and the Hazardous and Solid Waste Amendments (HSWA) of 1984. The database includes selective information on sites which generate, transport, store, treat and/or dispose of hazardous waste as defined by the Resource Conservation and Recovery Act (RCRA). Non-Generators do not presently generate hazardous waste.

A review of the RCRA NonGen / NLR list, as provided by EDR, and dated 12/12/2016 has revealed that there is 1 RCRA NonGen / NLR site within approximately 0.25 miles of the target property.

Lower Elevation	Address	Direction / Distance	Map ID	Page
ARCO FACILITY NO 654	***18605 MONTEREY RD***	***NNW 1/8 - 1/4 (0.215 mi.)***	***F18***	***23***

Cortese: The sites for the list are designated by the State Water Resource Control Board (LUST), the Integrated Waste Board (SWF/LS), and the Department of Toxic Substances Control (Cal-Sites).

A review of the Cortese list, as provided by EDR, and dated 12/28/2016 has revealed that there is 1 Cortese site within approximately 0.5 miles of the target property.

Lower Elevation	Address	Direction / Distance	Map ID	Page
TRI-PALLETT, INC. (O	***60 EAST CENTRAL AVE***	***SE 1/4 - 1/2 (0.422 mi.)***	***I33***	***54***

CUPA Listings: A listing of sites included in the county's Certified Unified Program Agency database. California's Secretary for Environmental Protection established the unified hazardous materials and hazardous waste regulatory program as required by chapter 6.11 of the California Health and Safety Code. The Unified Program consolidates the administration, permits, inspections, and enforcement activities.

A review of the CUPA Listings list, as provided by EDR, has revealed that there are 15 CUPA Listings sites within approximately 0.25 miles of the target property.

Equal/Higher Elevation	Address	Direction / Distance	Map ID	Page
VELODYNE ACOUSTICS I	***345 DIGITAL DR***	***ESE 0 - 1/8 (0.099 mi.)***	***B3***	***8***
Database: CUPA SANTA CLARA, Date of Government Version: 02/22/2017				
MINDCRAFT DENTAL CRE	328 DIGITAL DR	ESE 1/8 - 1/4 (0.135 mi.)	B10	19
Database: CUPA SANTA CLARA, Date of Government Version: 02/22/2017				
TERRASAT COMMUNICATI	315 DIGITAL DR	ESE 1/8 - 1/4 (0.158 mi.)	11	20
Database: CUPA SANTA CLARA, Date of Government Version: 02/22/2017				
MDA PRECISION LLC	360 DIGITAL DR	E 1/8 - 1/4 (0.174 mi.)	D12	20
Database: CUPA SANTA CLARA, Date of Government Version: 02/22/2017				
PACIFIC CAPACITOR	288 DIGITAL DR	ESE 1/8 - 1/4 (0.179 mi.)	D15	21
Database: CUPA SANTA CLARA, Date of Government Version: 02/22/2017				
FLUID INDUSTRIAL MAN	***280 DIGITAL DR***	***ESE 1/8 - 1/4 (0.196 mi.)***	***D16***	***21***
Database: CUPA SANTA CLARA, Date of Government Version: 02/22/2017				
MICHAEL K SINGH DDS	18181 BUTTERFIELD BL	E 1/8 - 1/4 (0.235 mi.)	G23	32
Database: CUPA SANTA CLARA, Date of Government Version: 02/22/2017				

EXECUTIVE SUMMARY

Equal/Higher Elevation	Address	Direction / Distance	Map ID	Page
FERDINAND D MANALILI Database: CUPA SANTA CLARA, Date of Government Version: 02/22/2017	18181 BUTTERFIELD BL	E 1/8 - 1/4 (0.235 mi.)	G24	32

Lower Elevation	Address	Direction / Distance	Map ID	Page
VOLPI/GAITHER PROP. Database: CUPA SANTA CLARA, Date of Government Version: 02/22/2017	***17995 MONTEREY RD***	***SSE 0 - 1/8 (0.103 mi.)***	***A6***	***11***
MORGAN HILL FIRE DEP Database: CUPA SANTA CLARA, Date of Government Version: 02/22/2017	***18300 OLD MONTEREY R***	***NW 0 - 1/8 (0.119 mi.)***	***C7***	***14***
STAR MOTOR IMPORTS Database: CUPA SANTA CLARA, Date of Government Version: 02/22/2017	17945 MONTEREY RD B	SSE 1/8 - 1/4 (0.175 mi.)	E13	20
A1 MUFFLER & BRAKE Database: CUPA SANTA CLARA, Date of Government Version: 02/22/2017	17945 MONTEREY RD D	SSE 1/8 - 1/4 (0.175 mi.)	E14	21
PRONTO AUTO REPAIR Database: CUPA SANTA CLARA, Date of Government Version: 02/22/2017	17920 MONTEREY RD	SSE 1/8 - 1/4 (0.213 mi.)	E17	22
ARCO FACILITY NO 654 Database: CUPA SANTA CLARA, Date of Government Version: 02/22/2017	***18605 MONTEREY RD***	***NNW 1/8 - 1/4 (0.215 mi.)***	***F18***	***23***
SHELL Database: CUPA SANTA CLARA, Date of Government Version: 02/22/2017	***17905 MONTEREY RD***	***SSE 1/8 - 1/4 (0.236 mi.)***	***H28***	***39***

HIST CORTESE: The sites for the list are designated by the State Water Resource Control Board [LUST], the Integrated Waste Board [SWF/LS], and the Department of Toxic Substances Control [CALSITES]. This listing is no longer updated by the state agency.

A review of the HIST CORTESE list, as provided by EDR, and dated 04/01/2001 has revealed that there are 4 HIST CORTESE sites within approximately 0.5 miles of the target property.

Lower Elevation	Address	Direction / Distance	Map ID	Page
VOLPI/GAITHER PROP. Reg Id: 989	***17995 MONTEREY RD***	***SSE 0 - 1/8 (0.103 mi.)***	***A6***	***11***
SHELL - 17905 MONTER Reg Id: 585	***17905 MONTEREY RD.***	***SSE 1/8 - 1/4 (0.226 mi.)***	***E20***	***25***
VINTAGE VALLEY PROPE Reg Id: 467	17780 MONTEREY	SSE 1/4 - 1/2 (0.365 mi.)	30	50
TRI-PALLETT, INC. (O Reg Id: 591 Reg Id: 3 432038001	***60 EAST CENTRAL AVE***	***SE 1/4 - 1/2 (0.422 mi.)***	***I34***	***58***

HWP: Detailed information on permitted hazardous waste facilities and corrective action ("cleanups") tracked in EnviroStor.

A review of the HWP list, as provided by EDR, and dated 05/22/2017 has revealed that there is 1 HWP site within approximately 1 mile of the target property.

Equal/Higher Elevation	Address	Direction / Distance	Map ID	Page
DEPRESSURIZED TECHNO	***335 COCHRANE CIR***	***NNW 1/4 - 1/2 (0.474 mi.)***	***35***	***59***

EXECUTIVE SUMMARY

EPA Id: CAD983665068
Cleanup Status: CLOSED

EDR HIGH RISK HISTORICAL RECORDS

EDR Exclusive Records

EDR Hist Auto: EDR has searched selected national collections of business directories and has collected listings of potential gas station/filling station/service station sites that were available to EDR researchers. EDR's review was limited to those categories of sources that might, in EDR's opinion, include gas station/filling station/service station establishments. The categories reviewed included, but were not limited to gas, gas station, gasoline station, filling station, auto, automobile repair, auto service station, service station, etc. This database falls within a category of information EDR classifies as "High Risk Historical Records", or HRHR. EDR's HRHR effort presents unique and sometimes proprietary data about past sites and operations that typically create environmental concerns, but may not show up in current government records searches.

A review of the EDR Hist Auto list, as provided by EDR, has revealed that there are 3 EDR Hist Auto sites within approximately 0.125 miles of the target property.

Equal/Higher Elevation	Address	Direction / Distance	Map ID	Page
ABBOTT SERVICES	18055 MONTEREY	S 0 - 1/8 (0.028 mi.)	1	8

Lower Elevation	Address	Direction / Distance	Map ID	Page
ROCCIS BODY SHOP	17995 N MONTEREY	S 0 - 1/8 (0.088 mi.)	A2	8
TONY GAITHER AUTO RE	17995 N MONTEREY RD	SSE 0 - 1/8 (0.103 mi.)	A4	9

EXECUTIVE SUMMARY

Due to poor or inadequate address information, the following sites were not mapped. Count: 3 records.

Site Name	Database(s)
FORMER WHITE GASOLINE	CDL
CITY OF MORGAN HILL PUBLIC WOR	LUST
	EMI

OVERVIEW MAP - 5029315.2S

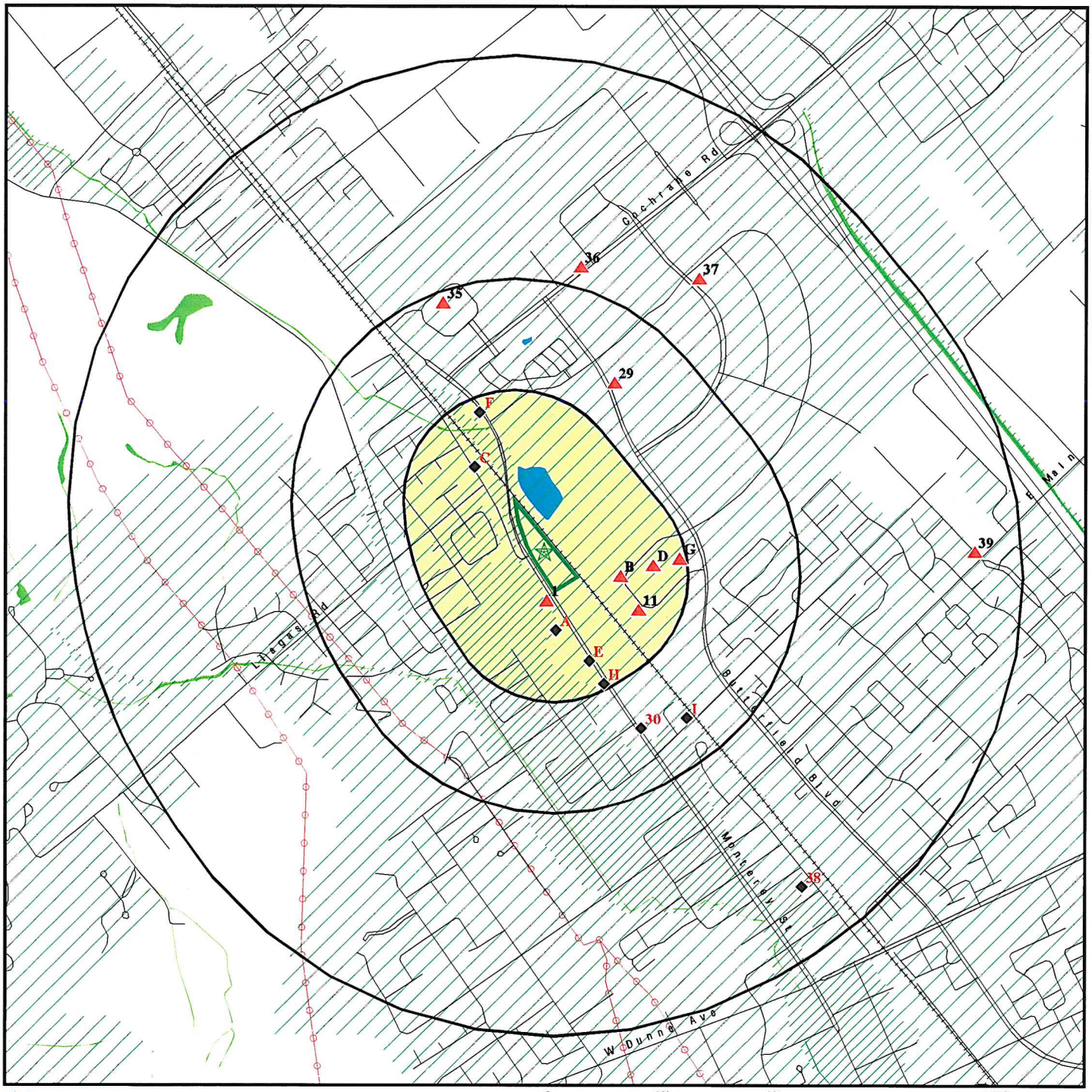

0 1/4 1/2 1 Miles

- Target Property
- Sites at elevations higher than or equal to the target property
- Sites at elevations lower than the target property
- Manufactured Gas Plants
- National Priority List Sites
- Dept. Defense Sites
- Indian Reservations BIA
- Power transmission lines
- 100-year flood zone
- 500-year flood zone
- National Wetland Inventory
- State Wetlands
- Upgradient Area
- Areas of Concern

This report includes Interactive Map Layers to display and/or hide map information. The legend includes only those icons for the default map view.

SITE NAME: CV - Morgan Hill D	CLIENT: Stantec
ADDRESS: 18110 Monterey Road Morgan Hill CA 95037	CONTACT: Matthew Sapp INQUIRY #: 5029315.2s
LAT/LONG: 37.139256 / 121.661084	DATE: August 22, 2017 4:12 pm

Copyright © 2017 EDR, Inc. © 2015 TomTom Rel. 2015.

DETAIL MAP - 5029315.2S

Target Property

Sites at elevations higher than or equal to the target property

Sites at elevations lower than the target property

Manufactured Gas Plants

Sensitive Receptors

National Priority List Sites

Dept. Defense Sites

Indian Reservations BIA

Power transmission lines

100-year flood zone

500-year flood zone

National Wetland Inventory

State Wetlands

Areas of Concern

This report includes Interactive Map Layers to display and/or hide map information. The legend includes only those icons for the default map view.

SITE NAME: CV - Morgan Hill D ADDRESS: 18110 Monterey Road Morgan Hill CA 95037 LAT/LONG: 37.139256 / 121.661084	CLIENT: Stantec CONTACT: Matthew Sapp INQUIRY #: 5029315.2s DATE: August 22, 2017 4:17 pm

Copyright © 2017 EDR, Inc. © 2015 TomTom Rel. 2015.

MAP FINDINGS SUMMARY

Database	Search Distance (Miles)	Target Property	< 1/8	1/8 - 1/4	1/4 - 1/2	1/2 - 1	> 1	Total Plotted
STANDARD ENVIRONMENTAL RECORDS								
Federal NPL site list								
NPL	1.000		0	0	0	0	NR	0
Proposed NPL	1.000		0	0	0	0	NR	0
NPL LIENS	TP		NR	NR	NR	NR	NR	0
Federal Delisted NPL site list								
Delisted NPL	1.000		0	0	0	0	NR	0
Federal CERCLIS list								
FEDERAL FACILITY	0.500		0	0	0	NR	NR	0
SEMS	0.500		0	0	0	NR	NR	0
Federal CERCLIS NFRAP site list								
SEMS-ARCHIVE	0.500		0	0	0	NR	NR	0
Federal RCRA CORRACTS facilities list								
CORRACTS	1.000		0	0	0	0	NR	0
Federal RCRA non-CORRACTS TSD facilities list								
RCRA-TSDF	0.500		0	0	0	NR	NR	0
Federal RCRA generators list								
RCRA-LQG	0.250		0	0	NR	NR	NR	0
RCRA-SQG	0.250		0	1	NR	NR	NR	1
RCRA-CESQG	0.250		0	0	NR	NR	NR	0
Federal institutional controls / engineering controls registries								
LUCIS	0.500		0	0	0	NR	NR	0
US ENG CONTROLS	0.500		0	0	0	NR	NR	0
US INST CONTROL	0.500		0	0	0	NR	NR	0
Federal ERNS list								
ERNS	TP		NR	NR	NR	NR	NR	0
State- and tribal - equivalent NPL								
RESPONSE	1.000		0	0	0	0	NR	0
State- and tribal - equivalent CERCLIS								
ENVIROSTOR	1.000		0	0	1	4	NR	5
State and tribal landfill and/or solid waste disposal site lists								
SWF/LF	0.500		0	0	0	NR	NR	0
State and tribal leaking storage tank lists								
LUST	0.500		2	2	3	NR	NR	7

MAP FINDINGS SUMMARY

Database	Search Distance (Miles)	Target Property	< 1/8	1/8 - 1/4	1/4 - 1/2	1/2 - 1	> 1	Total Plotted
INDIAN LUST	0.500		0	0	0	NR	NR	0
SLIC	0.500		0	0	0	NR	NR	0
HIST LUST	0.500		1	1	2	NR	NR	4
State and tribal registered storage tank lists								
FEMA UST	0.250		0	0	NR	NR	NR	0
UST	0.250		0	3	NR	NR	NR	3
AST	0.250		0	0	NR	NR	NR	0
INDIAN UST	0.250		0	0	NR	NR	NR	0
State and tribal voluntary cleanup sites								
INDIAN VCP	0.500		0	0	0	NR	NR	0
VCP	0.500		0	0	0	NR	NR	0
State and tribal Brownfields sites								
BROWNFIELDS	0.500		0	0	0	NR	NR	0
ADDITIONAL ENVIRONMENTAL RECORDS								
Local Brownfield lists								
US BROWNFIELDS	0.500		0	0	0	NR	NR	0
Local Lists of Landfill / Solid Waste Disposal Sites								
WMUDS/SWAT	0.500		0	0	0	NR	NR	0
SWRCY	0.500		0	0	0	NR	NR	0
HAULERS	TP		NR	NR	NR	NR	NR	0
INDIAN ODI	0.500		0	0	0	NR	NR	0
DEBRIS REGION 9	0.500		0	0	0	NR	NR	0
ODI	0.500		0	0	0	NR	NR	0
IHS OPEN DUMPS	0.500		0	0	0	NR	NR	0
Local Lists of Hazardous waste / Contaminated Sites								
US HIST CDL	TP		NR	NR	NR	NR	NR	0
HIST Cal-Sites	1.000		0	0	0	0	NR	0
SCH	0.250		0	0	NR	NR	NR	0
CDL	TP		NR	NR	NR	NR	NR	0
Toxic Pits	1.000		0	0	0	0	NR	0
US CDL	TP		NR	NR	NR	NR	NR	0
Local Lists of Registered Storage Tanks								
SWEEPS UST	0.250		1	2	NR	NR	NR	3
HIST UST	0.250		0	4	NR	NR	NR	4
CA FID UST	0.250		1	2	NR	NR	NR	3
Local Land Records								
LIENS	TP		NR	NR	NR	NR	NR	0
LIENS 2	TP		NR	NR	NR	NR	NR	0
DEED	0.500		0	0	0	NR	NR	0

MAP FINDINGS SUMMARY

Database	Search Distance (Miles)	Target Property	< 1/8	1/8 - 1/4	1/4 - 1/2	1/2 - 1	> 1	Total Plotted
Records of Emergency Release Reports								
HMIRS	TP		NR	NR	NR	NR	NR	0
CHMIRS	TP		NR	NR	NR	NR	NR	0
LDS	TP		NR	NR	NR	NR	NR	0
MCS	TP		NR	NR	NR	NR	NR	0
SPILLS 90	TP		NR	NR	NR	NR	NR	0
Other Ascertainable Records								
RCRA NonGen / NLR	0.250		0	1	NR	NR	NR	1
FUDS	1.000		0	0	0	0	NR	0
DOD	1.000		0	0	0	0	NR	0
SCRD DRYCLEANERS	0.500		0	0	0	NR	NR	0
US FIN ASSUR	TP		NR	NR	NR	NR	NR	0
EPA WATCH LIST	TP		NR	NR	NR	NR	NR	0
2020 COR ACTION	0.250		0	0	NR	NR	NR	0
TSCA	TP		NR	NR	NR	NR	NR	0
TRIS	TP		NR	NR	NR	NR	NR	0
SSTS	TP		NR	NR	NR	NR	NR	0
ROD	1.000		0	0	0	0	NR	0
RMP	TP		NR	NR	NR	NR	NR	0
RAATS	TP		NR	NR	NR	NR	NR	0
PRP	TP		NR	NR	NR	NR	NR	0
PADS	TP		NR	NR	NR	NR	NR	0
ICIS	TP		NR	NR	NR	NR	NR	0
FTTS	TP		NR	NR	NR	NR	NR	0
MLTS	TP		NR	NR	NR	NR	NR	0
COAL ASH DOE	TP		NR	NR	NR	NR	NR	0
COAL ASH EPA	0.500		0	0	0	NR	NR	0
PCB TRANSFORMER	TP		NR	NR	NR	NR	NR	0
RADINFO	TP		NR	NR	NR	NR	NR	0
HIST FTTS	TP		NR	NR	NR	NR	NR	0
DOT OPS	TP		NR	NR	NR	NR	NR	0
CONSENT	1.000		0	0	0	0	NR	0
INDIAN RESERV	1.000		0	0	0	0	NR	0
FUSRAP	1.000		0	0	0	0	NR	0
UMTRA	0.500		0	0	0	NR	NR	0
LEAD SMELTERS	TP		NR	NR	NR	NR	NR	0
US AIRS	TP		NR	NR	NR	NR	NR	0
US MINES	0.250		0	0	NR	NR	NR	0
ABANDONED MINES	0.250		0	0	NR	NR	NR	0
FINDS	TP		NR	NR	NR	NR	NR	0
DOCKET HWC	TP		NR	NR	NR	NR	NR	0
ECHO	TP		NR	NR	NR	NR	NR	0
UXO	1.000		0	0	0	0	NR	0
FUELS PROGRAM	0.250		0	0	NR	NR	NR	0
CA BOND EXP. PLAN	1.000		0	0	0	0	NR	0
Cortese	0.500		0	0	1	NR	NR	1
CUPA Listings	0.250		3	12	NR	NR	NR	15
DRYCLEANERS	0.250		0	0	NR	NR	NR	0
EMI	TP		NR	NR	NR	NR	NR	0

MAP FINDINGS SUMMARY

Database	Search Distance (Miles)	Target Property	< 1/8	1/8 - 1/4	1/4 - 1/2	1/2 - 1	> 1	Total Plotted
ENF	TP		NR	NR	NR	NR	NR	0
Financial Assurance	TP		NR	NR	NR	NR	NR	0
HAZNET	TP		NR	NR	NR	NR	NR	0
ICE	TP		NR	NR	NR	NR	NR	0
HIST CORTESE	0.500		1	1	2	NR	NR	4
HWP	1.000		0	0	1	0	NR	1
HWT	0.250		0	0	NR	NR	NR	0
MINES	0.250		0	0	NR	NR	NR	0
MWMP	0.250		0	0	NR	NR	NR	0
NPDES	TP		NR	NR	NR	NR	NR	0
PEST LIC	TP		NR	NR	NR	NR	NR	0
PROC	0.500		0	0	0	NR	NR	0
Notify 65	1.000		0	0	0	0	NR	0
SAN JOSE HAZMAT	0.250		0	0	NR	NR	NR	0
UIC	TP		NR	NR	NR	NR	NR	0
WASTEWATER PITS	0.500		0	0	0	NR	NR	0
WDS	TP		NR	NR	NR	NR	NR	0
WIP	0.250		0	0	NR	NR	NR	0
EDR HIGH RISK HISTORICAL RECORDS								
EDR Exclusive Records								
EDR MGP	1.000		0	0	0	0	NR	0
EDR Hist Auto	0.125		3	NR	NR	NR	NR	3
EDR Hist Cleaner	0.125		0	NR	NR	NR	NR	0
EDR RECOVERED GOVERNMENT ARCHIVES								
Exclusive Recovered Govt. Archives								
RGA LF	TP		NR	NR	NR	NR	NR	0
RGA LUST	TP		NR	NR	NR	NR	NR	0
- Totals --		0	12	29	10	4	0	55

NOTES:

TP = Target Property

NR = Not Requested at this Search Distance

Sites may be listed in more than one database

1
South
< 1/8
0.028 mi.
147 ft.

ABBOTT SERVICES
18055 MONTEREY
MORGAN HILL, CA 95037

EDR Hist Auto **1020930390**
N/A

Relative:
Higher

Actual:
357 ft.

EDR Hist Auto

Year:	Name:	Type:
1977	ABBOTT SERVICES	Gasoline Service Stations
1978	ABBOTT SERVICES	Gasoline Service Stations
1979	ABBOTT SERVICES	Gasoline Service Stations
1980	ABBOTT SERVICES	Gasoline Service Stations
1982	ABBOTT SERVICES	Gasoline Service Stations

A2
South
< 1/8
0.088 mi.
467 ft.

ROCCIS BODY SHOP
17995 N MONTEREY
MORGAN HILL, CA 95037

EDR Hist Auto **1020312819**
N/A

Site 1 of 4 in cluster A

Relative:
Lower

Actual:
355 ft.

EDR Hist Auto

Year:	Name:	Type:
1969	CANDY LANE MOTORS	Used Car Dealers
1970	CANDY LANE MOTORS	Used Car Dealers
1971	CANDY LANE MOTORS	Used Car Dealers
1972	BEETLE	General Automotive Repair Shops
1987	ROCCIS BODY SHOP	Not reported
1988	ROCCIS BODY SHOP	Not reported

B3
ESE
< 1/8
0.099 mi.
523 ft.

VELODYNE ACOUSTICS INC
345 DIGITAL DR
MORGAN HILL, CA 95037

CUPA Listings **S113797924**
HAZNET **N/A**

Site 1 of 2 in cluster B

Relative:
Higher

Actual:
358 ft.

CUPA SANTA CLARA:

Region:	SANTA CLARA
PE#:	BP01
Program Description:	HMBP FACILITY, 1-3 CHEMICALS
Latitude:	37.138614
Longitude:	-121.657994

Region:	SANTA CLARA
PE#:	2202
Program Description:	GENERATES < 100 KG/YR
Latitude:	37.138614
Longitude:	-121.657994

HAZNET:

envid:	S113797924
Year:	2012
GEPAID:	CAL000333804
Contact:	HONG DUONG
Telephone:	4084652800
Mailing Name:	Not reported
Mailing Address:	345 DIGITAL DR

VELODYNE ACOUSTICS INC (Continued) **S113797924**

Mailing City,St,Zip:	MORGAN HILL, CA 950370000
Gen County:	Santa Clara
TSD EPA ID:	NMD002208627
TSD County:	99
Waste Category:	Not reported
Disposal Method:	Storage, Bulking, And/Or Transfer Off Site--No Treatment/Reovery (H010-H129) Or (H131-H135)
Tons:	0.137
Cat Decode:	Not reported
Method Decode:	Not reported
Facility County:	Santa Clara

A4
SSE
< 1/8
0.103 mi.
545 ft.

TONY GAITHER AUTO REPAIR
17995 N MONTEREY RD
MORGAN HILL, CA 95037

EDR Hist Auto **1021332301**
N/A

Site 2 of 4 in cluster A

Relative:
Lower

Actual:
355 ft.

EDR Hist Auto

Year:	Name:	Type:
1978	WAYNES SERVICE CENTER	General Automotive Repair Shops
1979	WAYNES SERVICE CENTER	General Automotive Repair Shops
1980	WAYNES SERVICE CENTER	General Automotive Repair Shops
1982	WAYNES SERVICE CENTER	General Automotive Repair Shops
1983	WAYNES SERVICE CENTER	General Automotive Repair Shops
1985	WAYNES SERVICE CENTER	General Automotive Repair Shops
1986	AUTO SERVICE OF MORGAN HILL	General Automotive Repair Shops
1987	AUTO SERVICE OF MORGAN HILL	General Automotive Repair Shops
1988	AUTO SERVICE OF MORGAN HILL	General Automotive Repair Shops
1989	TONY GAITHER AUTO REPAIR	General Automotive Repair Shops

---

A5
SSE
< 1/8
0.103 mi.
545 ft.

VOLPI/GAITHER PROP.
17995 MONTEREY RD
MORGAN HILL, CA 95037

LUST **S104542016**
HIST LUST **N/A**

Site 3 of 4 in cluster A

Relative:
Lower

Actual:
355 ft.

LUST REG 3:

Region:	3
Regional Board:	Central Coast Region
Facility County:	Santa Clara
Global ID:	T0608558692
Status:	Case Closed
Case Number:	3409
Local Case Num:	09S3E20J02f
Case Type:	S
Substance:	Waste Oil
Quantity:	Not reported
Abatement Method:	Not reported
Leak Source:	Not reported
Leak Cause:	Not reported
How Stopped:	Not reported
How Discovered:	Not reported
Release Date:	10/01/1990
Discovered Date:	Not reported

VOLPI/GAITHER PROP. (Continued) **S104542016**

Enter Date:	/ /
Stop Date:	Not reported
Review Date:	/ /
Enforce Date:	Not reported
Close Date:	8/9/93
Enforcement Type:	NOR
Responsible Party:	Not reported
RP Address:	Not reported
Contact:	Not reported
Cross Street:	Not reported
Local Agency:	43099L
Lead Agency:	Local Agency
Staff Initials:	Not reported
Confirm Leak:	Not reported
Workplan:	Not reported
Prelim Assess:	9/13/90
Pollution Char:	09/17/1990
Remedial Plan:	Not reported
Remedial Action:	Not reported
Monitoring:	/ /
Pilot Program:	LUST
Interim Action:	Not reported
Funding:	Not reported
MTBE Class:	*
Max MTBE Grnd Wtr:	Not reported
Max MTBE Soil:	Not reported
Max MTBE Data:	/ /
MTBE Tested:	NRQ
Lat/Long:	37.136227 / -121.659714
Soil Qualifier:	Not reported
Grnd Wtr Qualifier:	Not reported
Mtbe Concentratn:	0
Mtbe Fuel:	0
Org Name:	Not reported
Basin Plan:	Not reported
Beneficial:	MUN
Priority:	Not reported
UST Cleanup Fund ID:	Not reported
Suspended:	Not reported
Operator:	Not reported
Water System:	Not reported
Well Name:	Not reported
Distance From Well:	0
Assigned Name:	Not reported
Summary:	Not reported

HIST LUST SANTA CLARA:

Region:	SANTA CLARA
Region Code:	3
SCVWD ID:	09S3E20J02
Oversite Agency:	SCVWD
Date Listed:	1990-11-20 00:00:00
Closed Date:	1993-08-09 00:00:00

A6
SSE
< 1/8
0.103 mi.
545 ft.

VOLPI/GAITHER PROP.
17995 MONTEREY RD
MORGAN HILL, CA 95037

Site 4 of 4 in cluster A

LUST **1000171279**
SWEEPS UST **N/A**
CA FID UST
CUPA Listings
HIST CORTESE

Relative:
Lower

Actual:
355 ft.

LUST:

Region:	STATE
Global Id:	T0608558692
Latitude:	37.1367994837987
Longitude:	-121.660408973694
Case Type:	LUST Cleanup Site
Status:	Completed - Case Closed
Status Date:	08/09/1993
Lead Agency:	SANTA CLARA COUNTY LOP
Case Worker:	UST
Local Agency:	SANTA CLARA COUNTY LOP
RB Case Number:	3409
LOC Case Number:	Not reported
File Location:	All Files are on GeoTracker or in the Local Agency Database
Potential Media Affect:	Soil
Potential Contaminants of Concern:	Waste Oil / Motor / Hydraulic / Lubricating
Site History:	Not reported

Click here to access the California GeoTracker records for this facility:

Contact:

Global Id:	T0608558692
Contact Type:	Local Agency Caseworker
Contact Name:	UST CASE WORKER
Organization Name:	SANTA CLARA COUNTY LOP
Address:	1555 Berger Drive, Suite 300
City:	SAN JOSE
Email:	Not reported
Phone Number:	4089183400

Status History:

Global Id:	T0608558692
Status:	Completed - Case Closed
Status Date:	08/09/1993
Global Id:	T0608558692
Status:	Open - Case Begin Date
Status Date:	09/13/1990
Global Id:	T0608558692
Status:	Open - Site Assessment
Status Date:	09/13/1990
Global Id:	T0608558692
Status:	Open - Site Assessment
Status Date:	09/17/1990

Regulatory Activities:

Global Id:	T0608558692
Action Type:	ENFORCEMENT
Date:	08/09/1993
Action:	Closure/No Further Action Letter

VOLPI/GAITHER PROP. (Continued) **1000171279**

Global Id:	T0608558692
Action Type:	Other
Date:	10/01/1990
Action:	Leak Reported

Global Id:	T0608558692
Action Type:	ENFORCEMENT
Date:	12/03/1990
Action:	Notice of Responsibility - #39297

Global Id:	T0608558692
Action Type:	RESPONSE
Date:	12/05/1990
Action:	Other Report / Document

Global Id:	T0608558692
Action Type:	REMEDIATION
Date:	09/13/1990
Action:	Excavation

Global Id:	T0608558692
Action Type:	REMEDIATION
Date:	09/13/1990
Action:	Excavation

LUST SANTA CLARA:

Region:	SANTA CLARA
SCVWD ID:	09S3E20J02F
Date Closed:	08/09/1993
EDR Link ID:	09S3E20J02F

SWEEPS UST:

Status:	Not reported
Comp Number:	317995
Number:	Not reported
Board Of Equalization:	Not reported
Referral Date:	Not reported
Action Date:	Not reported
Created Date:	Not reported
Owner Tank Id:	Not reported
SWRCB Tank Id:	43-004-317995-000001
Tank Status:	Not reported
Capacity:	3000
Active Date:	Not reported
Tank Use:	M.V. FUEL
STG:	PRODUCT
Content:	KEROSENE
Number Of Tanks:	4

Status:	Not reported
Comp Number:	317995
Number:	Not reported
Board Of Equalization:	Not reported
Referral Date:	Not reported
Action Date:	Not reported

VOLPI/GAITHER PROP. (Continued) **1000171279**

Created Date:	Not reported
Owner Tank Id:	Not reported
SWRCB Tank Id:	43-004-317995-000002
Tank Status:	Not reported
Capacity:	5000
Active Date:	Not reported
Tank Use:	OIL
STG:	WASTE
Content:	WASTE OIL
Number Of Tanks:	Not reported

Status:	Not reported
Comp Number:	317995
Number:	Not reported
Board Of Equalization:	Not reported
Referral Date:	Not reported
Action Date:	Not reported
Created Date:	Not reported
Owner Tank Id:	Not reported
SWRCB Tank Id:	43-004-317995-000003
Tank Status:	Not reported
Capacity:	3000
Active Date:	Not reported
Tank Use:	M.V. FUEL
STG:	PRODUCT
Content:	KEROSENE
Number Of Tanks:	Not reported

Status:	Not reported
Comp Number:	317995
Number:	Not reported
Board Of Equalization:	Not reported
Referral Date:	Not reported
Action Date:	Not reported
Created Date:	Not reported
Owner Tank Id:	Not reported
SWRCB Tank Id:	43-004-317995-000004
Tank Status:	Not reported
Capacity:	250
Active Date:	Not reported
Tank Use:	OIL
STG:	WASTE
Content:	WASTE OIL
Number Of Tanks:	Not reported

CA FID UST:

Facility ID:	43001592
Regulated By:	UTNKI
Regulated ID:	Not reported
Cortese Code:	Not reported
SIC Code:	Not reported
Facility Phone:	4087799090
Mail To:	Not reported
Mailing Address:	P O BOX
Mailing Address 2:	Not reported
Mailing City,St,Zip:	MORGAN HILL 95037
Contact:	Not reported

VOLPI/GAITHER PROP. (Continued) **1000171279**

Contact Phone: Not reported
DUNs Number: Not reported
NPDES Number: Not reported
EPA ID: Not reported
Comments: Not reported
Status: Inactive

CUPA SANTA CLARA:
Region: SANTA CLARA
PE#: 2205
Program Description: GENERATES 100 KG YR TO <5 TONS/YR
Latitude: 37.138501
Longitude: -121.661438

HIST CORTESE:
Region: CORTESE
Facility County Code: 43
Reg By: LTNKA
Reg Id: 989

C7
NW
< 1/8
0.119 mi.
629 ft.

MORGAN HILL FIRE DEPARTMENT
18300 OLD MONTEREY ROAD
MORGAN HILL, CA 95037

CUPA Listings **S113172514**
EMI **N/A**
HAZNET

Site 1 of 3 in cluster C

Relative:
Lower

Actual:
351 ft.

CUPA SANTA CLARA:
Region: SANTA CLARA
PE#: BP01
Program Description: HMBP FACILITY, 1-3 CHEMICALS
Latitude: 37.141632
Longitude: -121.663489

EMI:
Year: 2011
County Code: 43
Air Basin: SF
Facility ID: 19960
Air District Name: BA
SIC Code: 9224
Air District Name: BAY AREA AQMD
Community Health Air Pollution Info System: Not reported
Consolidated Emission Reporting Rule: Not reported
Total Organic Hydrocarbon Gases Tons/Yr: 0.003
Reactive Organic Gases Tons/Yr: 0.0025101
Carbon Monoxide Emissions Tons/Yr: 0.01
NOX - Oxides of Nitrogen Tons/Yr: 0.045
SOX - Oxides of Sulphur Tons/Yr: 0
Particulate Matter Tons/Yr: 0
Part. Matter 10 Micrometers and Smllr Tons/Yr: 0

Year: 2012
County Code: 43
Air Basin: SF
Facility ID: 19960
Air District Name: BA

MORGAN HILL FIRE DEPARTMENT (Continued) **S113172514**

SIC Code:	9224
Air District Name:	BAY AREA AQMD
Community Health Air Pollution Info System:	Not reported
Consolidated Emission Reporting Rule:	Not reported
Total Organic Hydrocarbon Gases Tons/Yr:	0.003
Reactive Organic Gases Tons/Yr:	0.0025101
Carbon Monoxide Emissions Tons/Yr:	0.01
NOX - Oxides of Nitrogen Tons/Yr:	0.045
SOX - Oxides of Sulphur Tons/Yr:	0
Particulate Matter Tons/Yr:	0.0030737704918
Part. Matter 10 Micrometers and Smllr Tons/Yr:	0.003

Year:	2013
County Code:	43
Air Basin:	SF
Facility ID:	19960
Air District Name:	BA
SIC Code:	9224
Air District Name:	BAY AREA AQMD
Community Health Air Pollution Info System:	Not reported
Consolidated Emission Reporting Rule:	Not reported
Total Organic Hydrocarbon Gases Tons/Yr:	0
Reactive Organic Gases Tons/Yr:	0
Carbon Monoxide Emissions Tons/Yr:	0
NOX - Oxides of Nitrogen Tons/Yr:	0.001
SOX - Oxides of Sulphur Tons/Yr:	0
Particulate Matter Tons/Yr:	0
Part. Matter 10 Micrometers and Smllr Tons/Yr:	0

Year:	2014
County Code:	43
Air Basin:	SF
Facility ID:	19960
Air District Name:	BA
SIC Code:	9224
Air District Name:	BAY AREA AQMD
Community Health Air Pollution Info System:	Not reported
Consolidated Emission Reporting Rule:	Not reported
Total Organic Hydrocarbon Gases Tons/Yr:	0.000101331
Reactive Organic Gases Tons/Yr:	0
Carbon Monoxide Emissions Tons/Yr:	0.000306
NOX - Oxides of Nitrogen Tons/Yr:	0.001407535
SOX - Oxides of Sulphur Tons/Yr:	6.52e-007
Particulate Matter Tons/Yr:	0.000104779
Part. Matter 10 Micrometers and Smllr Tons/Yr:	0.000100588

Year:	2015
County Code:	43
Air Basin:	SF
Facility ID:	19960
Air District Name:	BA
SIC Code:	9224
Air District Name:	BAY AREA AQMD
Community Health Air Pollution Info System:	Not reported
Consolidated Emission Reporting Rule:	Not reported
Total Organic Hydrocarbon Gases Tons/Yr:	8.4443e-005
Reactive Organic Gases Tons/Yr:	8.2213e-005

MORGAN HILL FIRE DEPARTMENT (Continued) **S113172514**

Carbon Monoxide Emissions Tons/Yr: 0.000255
NOX - Oxides of Nitrogen Tons/Yr: 0.001172946
SOX - Oxides of Sulphur Tons/Yr: 5.44e-007
Particulate Matter Tons/Yr: 1.6751e-005
Part. Matter 10 Micrometers and Smllr Tons/Yr:1.6081e-005

HAZNET:

envid: S113172514
Year: 1996
GEPAID: CAP601252096
Contact: Not reported
Telephone: 0000000000
Mailing Name: Not reported
Mailing Address: Not reported
Mailing City,St,Zip: 000000000
Gen County: Not reported
TSD EPA ID: CAD044429835
TSD County: Not reported
Waste Category: Liquids with pH <= 2
Disposal Method: Treatment, Incineration
Tons: .0175
Cat Decode: Not reported
Method Decode: Not reported
Facility County: 0

envid: S113172514
Year: 1996
GEPAID: CAP601252096
Contact: Not reported
Telephone: 0000000000
Mailing Name: Not reported
Mailing Address: Not reported
Mailing City,St,Zip: 000000000
Gen County: Not reported
TSD EPA ID: CAT000646117
TSD County: Not reported
Waste Category: Other empty containers 30 gallons or more
Disposal Method: Disposal, Land Fill
Tons: .1500
Cat Decode: Not reported
Method Decode: Not reported
Facility County: 0

envid: S113172514
Year: 1996
GEPAID: CAP601252096
Contact: Not reported
Telephone: 0000000000
Mailing Name: Not reported
Mailing Address: Not reported
Mailing City,St,Zip: 000000000
Gen County: Not reported
TSD EPA ID: CAD044429835
TSD County: Not reported
Waste Category: Unspecified organic liquid mixture
Disposal Method: Recycler
Tons: .1459

MORGAN HILL FIRE DEPARTMENT (Continued) **S113172514**

Cat Decode:	Not reported
Method Decode:	Not reported
Facility County:	0

envid:	S113172514
Year:	1996
GEPAID:	CAP601252096
Contact:	Not reported
Telephone:	0000000000
Mailing Name:	Not reported
Mailing Address:	Not reported
Mailing City,St,Zip:	000000000
Gen County:	Not reported
TSD EPA ID:	CAD044429835
TSD County:	Not reported
Waste Category:	Paint sludge
Disposal Method:	Recycler
Tons:	.1459
Cat Decode:	Not reported
Method Decode:	Not reported
Facility County:	0

envid:	S113172514
Year:	1996
GEPAID:	CAP601252096
Contact:	Not reported
Telephone:	0000000000
Mailing Name:	Not reported
Mailing Address:	Not reported
Mailing City,St,Zip:	000000000
Gen County:	Not reported
TSD EPA ID:	CAD044429835
TSD County:	Not reported
Waste Category:	Off-specification, aged or surplus organics
Disposal Method:	Treatment, Incineration
Tons:	.0050
Cat Decode:	Not reported
Method Decode:	Not reported
Facility County:	0

Click this hyperlink while viewing on your computer to access additional CA_HAZNET: detail in the EDR Site Report.

C8
NW
1/8-1/4
0.133 mi.
700 ft.

D & T CONSTRUCTION CO.
18375 OLD MONTEREY RD
MORGAN HILL, CA 95037

SWEEPS UST **S101625230**
HIST UST **N/A**
CA FID UST

Site 2 of 3 in cluster C

Relative:
Lower

Actual:
350 ft.

SWEEPS UST:

Status:	Not reported
Comp Number:	783
Number:	Not reported
Board Of Equalization:	44-025923
Referral Date:	Not reported
Action Date:	Not reported
Created Date:	Not reported
Owner Tank Id:	Not reported

D & T CONSTRUCTION CO. (Continued) **S101625230**

SWRCB Tank Id:	43-004-000783-000001
Tank Status:	Not reported
Capacity:	500
Active Date:	Not reported
Tank Use:	M.V. FUEL
STG:	PRODUCT
Content:	REG UNLEADED
Number Of Tanks:	1

Status:	Not reported
Comp Number:	783
Number:	Not reported
Board Of Equalization:	Not reported
Referral Date:	Not reported
Action Date:	Not reported
Created Date:	Not reported
Owner Tank Id:	Not reported
SWRCB Tank Id:	49-000-000783-000001
Tank Status:	Not reported
Capacity:	500
Active Date:	Not reported
Tank Use:	M.V. FUEL
STG:	PRODUCT
Content:	REG UNLEADED
Number Of Tanks:	1

HIST UST:

File Number:	0002D22C
URL:	http://geotracker.waterboards.ca.gov/ustpdfs/pdf/0002D22C.pdf
Region:	Not reported
Facility ID:	Not reported
Facility Type:	Not reported
Other Type:	Not reported
Contact Name:	Not reported
Telephone:	Not reported
Owner Name:	Not reported
Owner Address:	Not reported
Owner City,St,Zip:	Not reported
Total Tanks:	Not reported

Tank Num:	Not reported
Container Num:	Not reported
Year Installed:	Not reported
Tank Capacity:	Not reported
Tank Used for:	Not reported
Type of Fuel:	Not reported
Container Construction Thickness:	Not reported
Leak Detection:	Not reported

Click here for Geo Tracker PDF:

CA FID UST:

Facility ID:	43011903
Regulated By:	UTNKI
Regulated ID:	00000783
Cortese Code:	Not reported

D & T CONSTRUCTION CO. (Continued) **S101625230**

SIC Code:	Not reported
Facility Phone:	4087797916
Mail To:	Not reported
Mailing Address:	P O BOX
Mailing Address 2:	Not reported
Mailing City,St,Zip:	MORGAN HILL 95037
Contact:	Not reported
Contact Phone:	Not reported
DUNs Number:	Not reported
NPDES Number:	Not reported
EPA ID:	Not reported
Comments:	Not reported
Status:	Inactive

C9 **D & T CONSTRUCTION CO.** **HIST UST** **U001601526**
NW **18375 OLD MONTEREY RD** **N/A**
1/8-1/4 **MORGAN HILL, CA 95037**
0.133 mi.
700 ft. **Site 3 of 3 in cluster C**

Relative:
Lower

Actual:
350 ft.

HIST UST:

File Number:	Not reported
URL:	Not reported
Region:	STATE
Facility ID:	00000000783
Facility Type:	Other
Other Type:	CONST. YARD
Contact Name:	Not reported
Telephone:	4087797916
Owner Name:	D & T CONSTRUCTION CO.
Owner Address:	18375 OLD MONTEREY RD.
Owner City,St,Zip:	MORGAN HILL, CA 95037
Total Tanks:	0001
Tank Num:	001
Container Num:	#1
Year Installed:	Not reported
Tank Capacity:	00000500
Tank Used for:	PRODUCT
Type of Fuel:	PREMIUM
Container Construction Thickness:	Not reported
Leak Detection:	None

B10 **MINDCRAFT DENTAL CREATIONS** **CUPA Listings** **S117892389**
ESE **328 DIGITAL DR** **N/A**
1/8-1/4 **MORGAN HILL, CA 95037**
0.135 mi.
712 ft. **Site 2 of 2 in cluster B**

Relative:
Higher

Actual:
358 ft.

CUPA SANTA CLARA:

Region:	SANTA CLARA
PE#:	2502
Program Description:	HAZMAT STORAGE FACILITY-MINIMAL STORAGE SITE
Latitude:	37.138251
Longitude:	-121.657651

11
ESE
1/8-1/4
0.158 mi.
833 ft.

TERRASAT COMMUNICATIONS INC
315 DIGITAL DR
MORGAN HILL, CA 95037

CUPA Listings **S118585257**
N/A

Relative:
Higher

Actual:
357 ft.

CUPA SANTA CLARA:

Region:	SANTA CLARA
PE#:	BP01
Program Description:	HMBP FACILITY, 1-3 CHEMICALS
Latitude:	37.136992
Longitude:	-121.657369

Region:	SANTA CLARA
PE#:	2240
Program Description:	GENERATES < 10 GAL/YR
Latitude:	37.136992
Longitude:	-121.657369

D12
East
1/8-1/4
0.174 mi.
921 ft.

MDA PRECISION LLC
360 DIGITAL DR
MORGAN HILL, CA 95037

Site 1 of 3 in cluster D

CUPA Listings **S114555296**
N/A

Relative:
Higher

Actual:
359 ft.

CUPA SANTA CLARA:

Region:	SANTA CLARA
PE#:	2202
Program Description:	GENERATES < 100 KG/YR
Latitude:	37.139293
Longitude:	-121.656742

E13
SSE
1/8-1/4
0.175 mi.
925 ft.

STAR MOTOR IMPORTS
17945 MONTEREY RD B
MORGAN HILL, CA 95037

Site 1 of 6 in cluster E

CUPA Listings **S112346903**
N/A

Relative:
Lower

Actual:
354 ft.

CUPA SANTA CLARA:

Region:	SANTA CLARA
PE#:	BP01
Program Description:	HMBP FACILITY, 1-3 CHEMICALS
Latitude:	37.136867
Longitude:	-121.660110

Region:	SANTA CLARA
PE#:	2201
Program Description:	GENERATES WASTE OIL ONLY
Latitude:	37.136867
Longitude:	-121.660110

E14 SSE 1/8-1/4 0.175 mi. 925 ft. — **A1 MUFFLER & BRAKE**, **17945 MONTEREY RD D**, **MORGAN HILL, CA 95037** — **CUPA Listings** — **S112833890** / **N/A**

Site 2 of 6 in cluster E

Relative: Lower
Actual: 354 ft.

CUPA SANTA CLARA:

Region:	SANTA CLARA
PE#:	BP01
Program Description:	HMBP FACILITY, 1-3 CHEMICALS
Latitude:	37.136867
Longitude:	-121.660110

D15 ESE 1/8-1/4 0.179 mi. 944 ft. — **PACIFIC CAPACITOR**, **288 DIGITAL DR**, **MORGAN HILL, CA 95037** — **CUPA Listings** — **S114555306** / **N/A**

Site 2 of 3 in cluster D

Relative: Higher
Actual: 358 ft.

CUPA SANTA CLARA:

Region:	SANTA CLARA
PE#:	2205
Program Description:	GENERATES 100 KG YR TO <5 TONS/YR
Latitude:	37.138205
Longitude:	-121.656529

D16 ESE 1/8-1/4 0.196 mi. 1035 ft. — **FLUID INDUSTRIAL MANUFACTURING INC**, **280 DIGITAL DR**, **MORGAN HILL, CA 95037** — **CUPA Listings**, **HAZNET** — **S113162024** / **N/A**

Site 3 of 3 in cluster D

Relative: Higher
Actual: 359 ft.

CUPA SANTA CLARA:

Region:	SANTA CLARA
PE#:	BP01
Program Description:	HMBP FACILITY, 1-3 CHEMICALS
Latitude:	37.138491
Longitude:	-121.656176

Region:	SANTA CLARA
PE#:	2202
Program Description:	GENERATES < 100 KG/YR
Latitude:	37.138491
Longitude:	-121.656176

HAZNET:

envid:	S113162024
Year:	2014
GEPAID:	CAL000365304
Contact:	VINCENT CALVO
Telephone:	4087829900
Mailing Name:	Not reported
Mailing Address:	280 DIGITAL DR
Mailing City,St,Zip:	MORGAN HILL, CA 950370000
Gen County:	Santa Clara
TSD EPA ID:	CAD982444481
TSD County:	San Bernardino
Waste Category:	Other inorganic solid waste

FLUID INDUSTRIAL MANUFACTURING INC (Continued) **S113162024**

Disposal Method:	Storage, Bulking, And/Or Transfer Off Site--No Treatment/Reovery (H010-H129) Or (H131-H135)
Tons:	0.22935
Cat Decode:	Not reported
Method Decode:	Not reported
Facility County:	Santa Clara

envid:	S113162024
Year:	2012
GEPAID:	CAL000365304
Contact:	VINCENT CALVO
Telephone:	4087829900
Mailing Name:	Not reported
Mailing Address:	280 DIGITAL DR
Mailing City,St,Zip:	MORGAN HILL, CA 950370000
Gen County:	Santa Clara
TSD EPA ID:	CAD982444481
TSD County:	San Bernardino
Waste Category:	Not reported
Disposal Method:	Storage, Bulking, And/Or Transfer Off Site--No Treatment/Reovery (H010-H129) Or (H131-H135)
Tons:	0.187
Cat Decode:	Not reported
Method Decode:	Not reported
Facility County:	Santa Clara

envid:	S113162024
Year:	2011
GEPAID:	CAL000365304
Contact:	VINCENT CALVO
Telephone:	4087829900
Mailing Name:	Not reported
Mailing Address:	280 DIGITAL DR
Mailing City,St,Zip:	MORGAN HILL, CA 95037
Gen County:	Not reported
TSD EPA ID:	CAD982444481
TSD County:	Not reported
Waste Category:	Unspecified organic liquid mixture
Disposal Method:	Storage, Bulking, And/Or Transfer Off Site--No Treatment/Reovery (H010-H129) Or (H131-H135)
Tons:	0.187
Cat Decode:	Not reported
Method Decode:	Not reported
Facility County:	Santa Clara

E17
SSE
1/8-1/4
0.213 mi.
1127 ft.

PRONTO AUTO REPAIR
17920 MONTEREY RD
MORGAN HILL, CA 95037

CUPA Listings **S113883248**
N/A

Site 3 of 6 in cluster E

Relative:
Lower

Actual:
353 ft.

CUPA SANTA CLARA:

Region:	SANTA CLARA
PE#:	BP01
Program Description:	HMBP FACILITY, 1-3 CHEMICALS
Latitude:	Not reported
Longitude:	Not reported

PRONTO AUTO REPAIR (Continued) **S113883248**

Region: SANTA CLARA
PE#: 2201
Program Description: GENERATES WASTE OIL ONLY
Latitude: Not reported
Longitude: Not reported

F18
NNW
1/8-1/4
0.215 mi.
1136 ft.

ARCO FACILITY NO 6548
18605 MONTEREY RD
MORGAN HILL, CA 95037

RCRA NonGen / NLR **1007091382**
CUPA Listings **CAR000148650**

Site 1 of 2 in cluster F

Relative:
Lower

Actual:
353 ft.

RCRA NonGen / NLR:
Date form received by agency: 12/13/2006
Facility name: ARCO FACILITY NO 6548
Facility address: 18605 MONTEREY RD
MORGAN HILL, CA 95037
EPA ID: CAR000148650
Mailing address: PO BOX 80249
RANCHO SANTA MARGARITA, CA 92688
Contact: JACKIE DOUGHERTY
Contact address: PO BOX 80249
RANCHO SANTA MARGARITA, CA 92688
Contact country: US
Contact telephone: 949-460-5200
Contact email: JACKIE@BELSHIRE.COM
EPA Region: 09
Classification: Non-Generator
Description: Handler: Non-Generators do not presently generate hazardous waste

Owner/Operator Summary:
Owner/operator name: BP WEST COAST PRODUCTS LLC
Owner/operator address: Not reported
Not reported
Owner/operator country: Not reported
Owner/operator telephone: Not reported
Legal status: Private
Owner/Operator Type: Owner
Owner/Op start date: 09/09/2003
Owner/Op end date: Not reported

Owner/operator name: BP WEST COAST PRODUCTS LLC
Owner/operator address: Not reported
Not reported
Owner/operator country: Not reported
Owner/operator telephone: Not reported
Legal status: Private
Owner/Operator Type: Operator
Owner/Op start date: 09/09/2003
Owner/Op end date: Not reported

Handler Activities Summary:
U.S. importer of hazardous waste: No
Mixed waste (haz. and radioactive): No
Recycler of hazardous waste: No
Transporter of hazardous waste: No
Treater, storer or disposer of HW: No

ARCO FACILITY NO 6548 (Continued) **1007091382**

Underground injection activity:	No
On-site burner exemption:	No
Furnace exemption:	No
Used oil fuel burner:	No
Used oil processor:	No
User oil refiner:	No
Used oil fuel marketer to burner:	No
Used oil Specification marketer:	No
Used oil transfer facility:	No
Used oil transporter:	No

Historical Generators:

Date form received by agency:	10/13/2003
Site name:	ARCO FACILITY NO 6548
Classification:	Small Quantity Generator
. Waste code:	D001
. Waste name:	IGNITABLE WASTE
. Waste code:	D018
. Waste name:	BENZENE
Violation Status:	No violations found

CUPA SANTA CLARA:

Region:	SANTA CLARA
PE#:	BP01
Program Description:	HMBP FACILITY, 1-3 CHEMICALS
Latitude:	37.144813
Longitude:	-121.665005
Region:	SANTA CLARA
PE#:	2205
Program Description:	GENERATES 100 KG YR TO <5 TONS/YR
Latitude:	37.144813
Longitude:	-121.665005
Region:	SANTA CLARA
PE#:	2399
Program Description:	UNDERGROUND STORAGE TANK PROGRAM RECORD
Latitude:	37.144813
Longitude:	-121.665005

F19 **MORGAN HILL FUEL** **UST** **U004266041**
NNW **18605 MONTEREY RD** **N/A**
1/8-1/4 **MORGAN HILL, CA 95037**
0.215 mi.
1136 ft. **Site 2 of 2 in cluster F**

Relative:
Lower

Actual:
353 ft.

UST:

Facility ID:	Not reported
Permitting Agency:	Santa Clara County Environmental Health
Latitude:	37.14434
Longitude:	-121.66498

E20 SSE 1/8-1/4 0.226 mi. 1192 ft. | **SHELL - 17905 MONTEREY**
17905 MONTEREY RD.
MORGAN HILL, CA 95037

LUST **S103065712**
HIST CORTESE **N/A**

Site 4 of 6 in cluster E

Relative: Lower

Actual: 353 ft.

LUST:

Region:	STATE
Global Id:	T0608502185
Latitude:	37.1350204412028
Longitude:	-121.658864021301
Case Type:	LUST Cleanup Site
Status:	Completed - Case Closed
Status Date:	05/02/2016
Lead Agency:	SANTA CLARA COUNTY LOP
Case Worker:	AC
Local Agency:	SANTA CLARA COUNTY LOP
RB Case Number:	3402
LOC Case Number:	09S3E20J01f
File Location:	All Files are on GeoTracker or in the Local Agency Database
Potential Media Affect:	Aquifer used for drinking water supply
Potential Contaminants of Concern:	MTBE / TBA / Other Fuel Oxygenates, Gasoline
Site History:	May 16, 1986 Cleanup and Abatement Order 86-295 issued for this site. During third quarter 2012 monitoring event, TBA was detected at a maximum concentaretion of 980 ug/L in Groundwater. Groundwater monitoring is conducted on annual basis. Case Closure request is pending.

Click here to access the California GeoTracker records for this facility:

Contact:

Global Id:	T0608502185
Contact Type:	Local Agency Caseworker
Contact Name:	AARON COSTA
Organization Name:	SANTA CLARA COUNTY LOP
Address:	1555 Berger Drive, Suite 300
City:	SAN JOSE
Email:	aaron.costa@cep.sccgov.org
Phone Number:	4089181954

Global Id:	T0608502185
Contact Type:	Regional Board Caseworker
Contact Name:	WEI LIU
Organization Name:	CENTRAL COAST RWQCB (REGION 3)
Address:	895 AEROVISTA PLACE, SUITE 101
City:	SAN LUIS OBISPO
Email:	wei.liu@waterboards.ca.gov
Phone Number:	8055493147

Status History:

Global Id:	T0608502185
Status:	Completed - Case Closed
Status Date:	05/02/2016

Global Id:	T0608502185
Status:	Open - Case Begin Date
Status Date:	12/11/1985

Global Id:	T0608502185

SHELL - 17905 MONTEREY (Continued) **S103065712**

Status: Open - Eligible for Closure
Status Date: 04/16/2014

Global Id: T0608502185
Status: Open - Remediation
Status Date: 05/15/1996

Global Id: T0608502185
Status: Open - Site Assessment
Status Date: 12/11/1985

Global Id: T0608502185
Status: Open - Site Assessment
Status Date: 02/13/1987

Global Id: T0608502185
Status: Open - Verification Monitoring
Status Date: 11/16/2006

Regulatory Activities:
Global Id: T0608502185
Action Type: ENFORCEMENT
Date: 02/22/2013
Action: Staff Letter

Global Id: T0608502185
Action Type: ENFORCEMENT
Date: 12/15/2015
Action: Letter - Notice

Global Id: T0608502185
Action Type: ENFORCEMENT
Date: 01/24/2012
Action: Notice of Responsibility

Global Id: T0608502185
Action Type: ENFORCEMENT
Date: 05/05/2011
Action: Staff Letter

Global Id: T0608502185
Action Type: RESPONSE
Date: 01/15/1998
Action: Monitoring Report - Quarterly

Global Id: T0608502185
Action Type: RESPONSE
Date: 10/15/1996
Action: Monitoring Report - Quarterly

Global Id: T0608502185
Action Type: RESPONSE
Date: 01/15/1997
Action: Monitoring Report - Quarterly

Global Id: T0608502185
Action Type: RESPONSE

SHELL - 17905 MONTEREY (Continued) **S103065712**

Date: 03/18/2014
Action: Correspondence

Global Id: T0608502185
Action Type: ENFORCEMENT
Date: 07/28/2009
Action: Staff Letter

Global Id: T0608502185
Action Type: RESPONSE
Date: 07/15/1997
Action: Monitoring Report - Quarterly

Global Id: T0608502185
Action Type: RESPONSE
Date: 10/31/2011
Action: Monitoring Report - Semi-Annually

Global Id: T0608502185
Action Type: RESPONSE
Date: 04/05/2013
Action: Email Correspondence

Global Id: T0608502185
Action Type: ENFORCEMENT
Date: 04/25/2014
Action: Staff Letter

Global Id: T0608502185
Action Type: ENFORCEMENT
Date: 10/24/2014
Action: Staff Letter

Global Id: T0608502185
Action Type: ENFORCEMENT
Date: 07/06/2015
Action: Staff Letter

Global Id: T0608502185
Action Type: ENFORCEMENT
Date: 05/18/2014
Action: Clean Up Fund - Case Closure Review Summary Report (RSR)

Global Id: T0608502185
Action Type: ENFORCEMENT
Date: 06/17/2014
Action: Clean Up Fund - Letter to RP

Global Id: T0608502185
Action Type: ENFORCEMENT
Date: 10/06/2014
Action: State Water Board Closure Order

Global Id: T0608502185
Action Type: ENFORCEMENT
Date: 02/20/2015
Action: Staff Letter

SHELL - 17905 MONTEREY (Continued) **S103065712**

Global Id: T0608502185
Action Type: RESPONSE
Date: 07/15/1996
Action: Monitoring Report - Quarterly

Global Id: T0608502185
Action Type: ENFORCEMENT
Date: 01/24/2013
Action: Staff Letter

Global Id: T0608502185
Action Type: RESPONSE
Date: 10/31/2009
Action: Monitoring Report - Semi-Annually

Global Id: T0608502185
Action Type: RESPONSE
Date: 04/30/2010
Action: Monitoring Report - Semi-Annually

Global Id: T0608502185
Action Type: ENFORCEMENT
Date: 08/31/1995
Action: Staff Letter - #18725

Global Id: T0608502185
Action Type: ENFORCEMENT
Date: 08/13/2013
Action: Email Correspondence

Global Id: T0608502185
Action Type: ENFORCEMENT
Date: 03/12/2015
Action: Staff Letter

Global Id: T0608502185
Action Type: Other
Date: 12/02/1985
Action: Leak Stopped

Global Id: T0608502185
Action Type: Other
Date: 12/13/1985
Action: Leak Reported

Global Id: T0608502185
Action Type: RESPONSE
Date: 10/15/1997
Action: Monitoring Report - Quarterly

Global Id: T0608502185
Action Type: ENFORCEMENT
Date: 11/02/2010
Action: Staff Letter

Global Id: T0608502185
Action Type: Other

SHELL - 17905 MONTEREY (Continued) **S103065712**

Date: 12/02/1985
Action: Leak Discovery

Global Id: T0608502185
Action Type: ENFORCEMENT
Date: 05/02/2016
Action: Closure/No Further Action Letter

Global Id: T0608502185
Action Type: RESPONSE
Date: 04/30/2012
Action: Monitoring Report - Semi-Annually

Global Id: T0608502185
Action Type: RESPONSE
Date: 10/30/2012
Action: Monitoring Report - Semi-Annually

Global Id: T0608502185
Action Type: RESPONSE
Date: 04/05/2013
Action: Correspondence

Global Id: T0608502185
Action Type: RESPONSE
Date: 04/30/2011
Action: Monitoring Report - Semi-Annually - Regulator Responded

Global Id: T0608502185
Action Type: ENFORCEMENT
Date: 10/01/2015
Action: Staff Letter

Global Id: T0608502185
Action Type: RESPONSE
Date: 02/07/2013
Action: Request for Closure - Regulator Responded

Global Id: T0608502185
Action Type: RESPONSE
Date: 04/15/1996
Action: Remedial Progress Report

Global Id: T0608502185
Action Type: ENFORCEMENT
Date: 11/07/1991
Action: Notice of Responsibility - #39296

Global Id: T0608502185
Action Type: ENFORCEMENT
Date: 03/01/1996
Action: Staff Letter - #18729

Global Id: T0608502185
Action Type: RESPONSE
Date: 01/15/1996
Action: Monitoring Report - Quarterly

SHELL - 17905 MONTEREY (Continued) **S103065712**

Global Id:	T0608502185
Action Type:	RESPONSE
Date:	10/15/1995
Action:	Monitoring Report - Quarterly
Global Id:	T0608502185
Action Type:	RESPONSE
Date:	12/09/2015
Action:	Well Destruction Report
Global Id:	T0608502185
Action Type:	RESPONSE
Date:	04/15/2014
Action:	Other Report / Document
Global Id:	T0608502185
Action Type:	REMEDIATION
Date:	03/28/2001
Action:	Pump & Treat (P&T) Groundwater
Global Id:	T0608502185
Action Type:	REMEDIATION
Date:	11/06/1999
Action:	Pump & Treat (P&T) Groundwater
Global Id:	T0608502185
Action Type:	REMEDIATION
Date:	02/01/1991
Action:	Soil Vapor Extraction (SVE)

LUST SANTA CLARA:

Region:	SANTA CLARA
SCVWD ID:	09S3E20J01F
Date Closed:	Not reported
EDR Link ID:	09S3E20J01F

HIST CORTESE:

Region:	CORTESE
Facility County Code:	43
Reg By:	LTNKA
Reg Id:	585

E21
SSE
1/8-1/4
0.226 mi.
1192 ft.

MORGAN HILL GAS & AUTO REPAIR, INC. **UST** **U004266042**
17905 MONTEREY ST **N/A**
MORGAN HILL, CA 95037

Site 5 of 6 in cluster E

Relative:
Lower

Actual:
353 ft.

UST:

Facility ID:	Not reported
Permitting Agency:	Santa Clara County Environmental Health
Latitude:	37.13503
Longitude:	-121.65895

E22 SSE 1/8-1/4 0.226 mi. 1192 ft. | **MONTEREY/WRIGHT**
17905 MONTEREY ST
MORGAN HILL, CA 95037 | **HIST UST** | **U001601587**
N/A

Site 6 of 6 in cluster E

Relative: Lower

Actual: 353 ft.

HIST UST:

File Number:	Not reported
URL:	Not reported
Region:	STATE
Facility ID:	00000019731
Facility Type:	Gas Station
Other Type:	Not reported
Contact Name:	VIEIRA SERVICE CO. INC
Telephone:	4087793838
Owner Name:	SHELL OIL COMPANY
Owner Address:	P. O. BOX 4848
Owner City,St,Zip:	ANAHEIM, CA 92803
Total Tanks:	0005
Tank Num:	001
Container Num:	1
Year Installed:	1960
Tank Capacity:	00008000
Tank Used for:	PRODUCT
Type of Fuel:	UNLEADED
Container Construction Thickness:	1/4
Leak Detection:	Stock Inventor, 10
Tank Num:	002
Container Num:	2
Year Installed:	1960
Tank Capacity:	00005000
Tank Used for:	PRODUCT
Type of Fuel:	PREMIUM
Container Construction Thickness:	1/4
Leak Detection:	Stock Inventor, 10
Tank Num:	003
Container Num:	3
Year Installed:	1960
Tank Capacity:	00005000
Tank Used for:	PRODUCT
Type of Fuel:	PREMIUM
Container Construction Thickness:	1/4
Leak Detection:	Stock Inventor, 10
Tank Num:	004
Container Num:	4
Year Installed:	1960
Tank Capacity:	00000550
Tank Used for:	WASTE
Type of Fuel:	WASTE OIL
Container Construction Thickness:	12
Leak Detection:	Stock Inventor, 10
Tank Num:	005
Container Num:	5
Year Installed:	Not reported

MONTEREY/WRIGHT (Continued) **U001601587**

Tank Capacity: 00008000
Tank Used for: PRODUCT
Type of Fuel: REGULAR
Container Construction Thickness: 1/4
Leak Detection: Stock Inventor, 10

G23
East
1/8-1/4
0.235 mi.
1240 ft.

MICHAEL K SINGH DDS
18181 BUTTERFIELD BL STE 130
MORGAN HILL, CA 95037

CUPA Listings **S118754905**
N/A

Site 1 of 2 in cluster G

Relative:
Higher

Actual:
360 ft.

CUPA SANTA CLARA:
Region: SANTA CLARA
PE#: 2240
Program Description: GENERATES < 10 GAL/YR
Latitude: 37.139100
Longitude: -121.655616

G24
East
1/8-1/4
0.235 mi.
1240 ft.

FERDINAND D MANALILI DDS
18181 BUTTERFIELD BL 120
MORGAN HILL, CA 95037

CUPA Listings **S118754864**
N/A

Site 2 of 2 in cluster G

Relative:
Higher

Actual:
360 ft.

CUPA SANTA CLARA:
Region: SANTA CLARA
PE#: 2240
Program Description: GENERATES < 10 GAL/YR
Latitude: 37.139655
Longitude: -121.655031

H25
SSE
1/8-1/4
0.236 mi.
1247 ft.

UNITED SHELL, INC DBA MORGAN HILL SHELL
17905 MONTEREY RD
MORGAN HILL, CA 95037

UST **U003976872**
N/A

Site 1 of 4 in cluster H

Relative:
Lower

Actual:
353 ft.

UST:
Facility ID: 43-004-007325
Permitting Agency: Santa Clara County Environmental Health
Latitude: 37.13504
Longitude: -121.658966

Facility ID: 82
Permitting Agency: CAMPBELL,CUPERTINO,LOS GATOS,MORGAN HILL
Latitude: 37.13535
Longitude: -121.65887

H26
SSE
1/8-1/4
0.236 mi.
1247 ft.

MONTEREY/WRIGHT
17905 N MONTEREY RD
MORGAN HILL, CA 95037

SWEEPS UST **S101625249**
HIST UST **N/A**
CA FID UST

Site 2 of 4 in cluster H

Relative:
Lower

Actual:
353 ft.

SWEEPS UST:

Status:	Active
Comp Number:	19731
Number:	9
Board Of Equalization:	44-025939
Referral Date:	07-01-85
Action Date:	Not reported
Created Date:	02-29-88
Owner Tank Id:	1
SWRCB Tank Id:	43-004-019731-000001
Tank Status:	A
Capacity:	8000
Active Date:	07-01-85
Tank Use:	M.V. FUEL
STG:	P
Content:	REG UNLEADED
Number Of Tanks:	5

Status:	Active
Comp Number:	19731
Number:	9
Board Of Equalization:	44-025939
Referral Date:	07-01-85
Action Date:	Not reported
Created Date:	02-29-88
Owner Tank Id:	2
SWRCB Tank Id:	43-004-019731-000002
Tank Status:	A
Capacity:	5000
Active Date:	07-01-85
Tank Use:	M.V. FUEL
STG:	P
Content:	REG UNLEADED
Number Of Tanks:	Not reported

Status:	Active
Comp Number:	19731
Number:	9
Board Of Equalization:	44-025939
Referral Date:	07-01-85
Action Date:	Not reported
Created Date:	02-29-88
Owner Tank Id:	3
SWRCB Tank Id:	43-004-019731-000003
Tank Status:	A
Capacity:	5000
Active Date:	07-01-85
Tank Use:	M.V. FUEL
STG:	P
Content:	REG UNLEADED
Number Of Tanks:	Not reported

Status:	Active

MONTEREY/WRIGHT (Continued) **S101625249**

Comp Number:	19731
Number:	9
Board Of Equalization:	44-025939
Referral Date:	07-01-85
Action Date:	Not reported
Created Date:	02-29-88
Owner Tank Id:	4
SWRCB Tank Id:	43-004-019731-000004
Tank Status:	A
Capacity:	550
Active Date:	07-01-85
Tank Use:	OIL
STG:	W
Content:	Not reported
Number Of Tanks:	Not reported

Status:	Active
Comp Number:	19731
Number:	9
Board Of Equalization:	44-025939
Referral Date:	07-01-85
Action Date:	Not reported
Created Date:	02-29-88
Owner Tank Id:	5
SWRCB Tank Id:	43-004-019731-000005
Tank Status:	A
Capacity:	8000
Active Date:	07-01-85
Tank Use:	M.V. FUEL
STG:	P
Content:	LEADED
Number Of Tanks:	Not reported

Status:	Active
Comp Number:	19731
Number:	9
Board Of Equalization:	44-025939
Referral Date:	07-01-85
Action Date:	Not reported
Created Date:	02-29-88
Owner Tank Id:	1
SWRCB Tank Id:	43-004-019731-000001
Tank Status:	A
Capacity:	8000
Active Date:	07-01-85
Tank Use:	M.V. FUEL
STG:	P
Content:	REG UNLEADED
Number Of Tanks:	5

Status:	Active
Comp Number:	19731
Number:	9
Board Of Equalization:	44-025939
Referral Date:	07-01-85
Action Date:	Not reported
Created Date:	02-29-88

MONTEREY/WRIGHT (Continued) **S101625249**

Owner Tank Id:	2
SWRCB Tank Id:	43-004-019731-000002
Tank Status:	A
Capacity:	5000
Active Date:	07-01-85
Tank Use:	M.V. FUEL
STG:	P
Content:	REG UNLEADED
Number Of Tanks:	Not reported

Status:	Active
Comp Number:	19731
Number:	9
Board Of Equalization:	44-025939
Referral Date:	07-01-85
Action Date:	Not reported
Created Date:	02-29-88
Owner Tank Id:	3
SWRCB Tank Id:	43-004-019731-000003
Tank Status:	A
Capacity:	5000
Active Date:	07-01-85
Tank Use:	M.V. FUEL
STG:	P
Content:	REG UNLEADED
Number Of Tanks:	Not reported

Status:	Active
Comp Number:	19731
Number:	9
Board Of Equalization:	44-025939
Referral Date:	07-01-85
Action Date:	Not reported
Created Date:	02-29-88
Owner Tank Id:	4
SWRCB Tank Id:	43-004-019731-000004
Tank Status:	A
Capacity:	550
Active Date:	07-01-85
Tank Use:	OIL
STG:	W
Content:	Not reported
Number Of Tanks:	Not reported

Status:	Active
Comp Number:	19731
Number:	9
Board Of Equalization:	44-025939
Referral Date:	07-01-85
Action Date:	Not reported
Created Date:	02-29-88
Owner Tank Id:	5
SWRCB Tank Id:	43-004-019731-000005
Tank Status:	A
Capacity:	8000
Active Date:	07-01-85
Tank Use:	M.V. FUEL

MONTEREY/WRIGHT (Continued) **S101625249**

STG:	P
Content:	LEADED
Number Of Tanks:	Not reported

Status:	Active
Comp Number:	19731
Number:	9
Board Of Equalization:	Not reported
Referral Date:	07-01-85
Action Date:	Not reported
Created Date:	02-29-88
Owner Tank Id:	1
SWRCB Tank Id:	49-000-019731-000001
Tank Status:	A
Capacity:	8000
Active Date:	07-01-85
Tank Use:	M.V. FUEL
STG:	P
Content:	REG UNLEADED
Number Of Tanks:	5

Status:	Active
Comp Number:	19731
Number:	9
Board Of Equalization:	Not reported
Referral Date:	07-01-85
Action Date:	Not reported
Created Date:	02-29-88
Owner Tank Id:	2
SWRCB Tank Id:	49-000-019731-000002
Tank Status:	A
Capacity:	5000
Active Date:	07-01-85
Tank Use:	M.V. FUEL
STG:	P
Content:	REG UNLEADED
Number Of Tanks:	Not reported

Status:	Active
Comp Number:	19731
Number:	9
Board Of Equalization:	Not reported
Referral Date:	07-01-85
Action Date:	Not reported
Created Date:	02-29-88
Owner Tank Id:	3
SWRCB Tank Id:	49-000-019731-000003
Tank Status:	A
Capacity:	5000
Active Date:	07-01-85
Tank Use:	M.V. FUEL
STG:	P
Content:	REG UNLEADED
Number Of Tanks:	Not reported

Status:	Active
Comp Number:	19731

MONTEREY/WRIGHT (Continued) **S101625249**

Number:	9
Board Of Equalization:	Not reported
Referral Date:	07-01-85
Action Date:	Not reported
Created Date:	02-29-88
Owner Tank Id:	4
SWRCB Tank Id:	49-000-019731-000004
Tank Status:	A
Capacity:	550
Active Date:	07-01-85
Tank Use:	OIL
STG:	W
Content:	WASTE OIL
Number Of Tanks:	Not reported

Status:	Active
Comp Number:	19731
Number:	9
Board Of Equalization:	Not reported
Referral Date:	07-01-85
Action Date:	Not reported
Created Date:	02-29-88
Owner Tank Id:	5
SWRCB Tank Id:	49-000-019731-000005
Tank Status:	A
Capacity:	8000
Active Date:	07-01-85
Tank Use:	M.V. FUEL
STG:	P
Content:	LEADED
Number Of Tanks:	Not reported

HIST UST:

File Number:	000208E1
URL:	http://geotracker.waterboards.ca.gov/ustpdfs/pdf/000208E1.pdf
Region:	Not reported
Facility ID:	Not reported
Facility Type:	Not reported
Other Type:	Not reported
Contact Name:	Not reported
Telephone:	Not reported
Owner Name:	Not reported
Owner Address:	Not reported
Owner City,St,Zip:	Not reported
Total Tanks:	Not reported

Tank Num:	Not reported
Container Num:	Not reported
Year Installed:	Not reported
Tank Capacity:	Not reported
Tank Used for:	Not reported
Type of Fuel:	Not reported
Container Construction Thickness:	Not reported
Leak Detection:	Not reported

MONTEREY/WRIGHT (Continued) **S101625249**

Click here for Geo Tracker PDF:

CA FID UST:

Facility ID:	43001306
Regulated By:	UTNKA
Regulated ID:	00019731
Cortese Code:	Not reported
SIC Code:	Not reported
Facility Phone:	4087793838
Mail To:	Not reported
Mailing Address:	17905 N MONTEREY RD
Mailing Address 2:	Not reported
Mailing City,St,Zip:	MORGAN HILL 95037
Contact:	Not reported
Contact Phone:	Not reported
DUNs Number:	Not reported
NPDES Number:	Not reported
EPA ID:	Not reported
Comments:	Not reported
Status:	Active

H27 **SHELL SERVICE STATION** **RCRA-SQG** **1000288546**
SSE **17905 N MONTEREY RD** **CAD981167992**
1/8-1/4 **MORGAN HILL, CA 95037**
0.236 mi.
1247 ft. **Site 3 of 4 in cluster H**

Relative:
Lower

Actual:
353 ft.

RCRA-SQG:

Date form received by agency:	07/11/2001
Facility name:	SHELL SERVICE STATION
Facility address:	17905 N MONTEREY RD S A P 135627 MORGAN HILL, CA 95037
EPA ID:	CAD981167992
Mailing address:	P O BOX 2648 HOUSTON, TX 772522648
Contact:	SONDRA BIENVENU
Contact address:	P O BOX 2648 HOUSTON, TX 772522648
Contact country:	US
Contact telephone:	(713) 241-5036
Contact email:	Not reported
EPA Region:	09
Classification:	Small Small Quantity Generator
Description:	Handler: generates more than 100 and less than 1000 kg of hazardous waste during any calendar month and accumulates less than 6000 kg of hazardous waste at any time; or generates 100 kg or less of hazardous waste during any calendar month, and accumulates more than 1000 kg of hazardous waste at any time

Owner/Operator Summary:

Owner/operator name:	NOT REQUIRED
Owner/operator address:	NOT REQUIRED NOT REQUIRED, ME 99999
Owner/operator country:	Not reported
Owner/operator telephone:	(415) 555-1212
Legal status:	Private

SHELL SERVICE STATION (Continued) **1000288546**

Owner/Operator Type: Operator
Owner/Op start date: Not reported
Owner/Op end date: Not reported

Owner/operator name: EQUILON ENTERPRISES L L C
Owner/operator address: P O BOX 2648
HOUSTON, TX 77252
Owner/operator country: Not reported
Owner/operator telephone: (713) 241-5036
Legal status: Private
Owner/Operator Type: Owner
Owner/Op start date: Not reported
Owner/Op end date: Not reported

Handler Activities Summary:
U.S. importer of hazardous waste: No
Mixed waste (haz. and radioactive): No
Recycler of hazardous waste: No
Transporter of hazardous waste: No
Treater, storer or disposer of HW: No
Underground injection activity: No
On-site burner exemption: No
Furnace exemption: No
Used oil fuel burner: No
Used oil processor: No
User oil refiner: No
Used oil fuel marketer to burner: No
Used oil Specification marketer: No
Used oil transfer facility: No
Used oil transporter: No

. Waste code: D001
. Waste name: IGNITABLE WASTE

Historical Generators:
Date form received by agency: 09/01/1996
Site name: SHELL SERVICE STATION
Classification: Small Quantity Generator

Violation Status: No violations found

H28 **SHELL** **LUST** **S105126409**
SSE **17905 MONTEREY RD** **HIST LUST** **N/A**
1/8-1/4 **MORGAN HILL, CA 95037** **CUPA Listings**
0.236 mi.
1247 ft. **Site 4 of 4 in cluster H**

Relative:
Lower

Actual:
353 ft.

LUST REG 3:
Region: 3
Regional Board: Central Coast Region
Facility County: Santa Clara
Global ID: T0608502185
Status: Pollution Characterization
Case Number: 3402
Local Case Num: 09S3E20J01f
Case Type: A
Substance: Gasoline
Quantity: Not reported

SHELL (Continued) **S105126409**

Abatement Method:	Not reported
Leak Source:	Not reported
Leak Cause:	Not reported
How Stopped:	Not reported
How Discovered:	Not reported
Release Date:	12/04/1986
Discovered Date:	Not reported
Enter Date:	/ /
Stop Date:	Not reported
Review Date:	/ /
Enforce Date:	Not reported
Close Date:	Not reported
Enforcement Type:	SEL
Responsible Party:	Not reported
RP Address:	Not reported
Contact:	Not reported
Cross Street:	Not reported
Local Agency:	43099L
Lead Agency:	Local Agency
Staff Initials:	Not reported
Confirm Leak:	Not reported
Workplan:	Not reported
Prelim Assess:	12/11/85
Pollution Char:	02/13/1987
Remedial Plan:	Not reported
Remedial Action:	Not reported
Monitoring:	/ /
Pilot Program:	LUST
Interim Action:	Not reported
Funding:	Not reported
MTBE Class:	C
Max MTBE Grnd Wtr:	1300
Max MTBE Soil:	0
Max MTBE Data:	03/27/2002
MTBE Tested:	YES
Lat/Long:	37.1343721 / -121.658071
Soil Qualifier:	ND
Grnd Wtr Qualifier:	=
Mtbe Concentratn:	2
Mtbe Fuel:	1
Org Name:	Not reported
Basin Plan:	Not reported
Beneficial:	MUN
Priority:	Not reported
UST Cleanup Fund ID:	Not reported
Suspended:	Not reported
Operator:	Not reported
Water System:	Not reported
Well Name:	Not reported
Distance From Well:	0
Assigned Name:	Not reported
Summary:	Not reported

HIST LUST SANTA CLARA:

Region:	SANTA CLARA
Region Code:	3
SCVWD ID:	09S3E20J01

SHELL (Continued) **S105126409**

Oversite Agency: SCCDEH
Date Listed: 1987-01-01 00:00:00
Closed Date: Not reported

CUPA SANTA CLARA:

Region:	SANTA CLARA
PE#:	2202
Program Description:	GENERATES < 100 KG/YR
Latitude:	Not reported
Longitude:	Not reported

Region:	SANTA CLARA
PE#:	BP01
Program Description:	HMBP FACILITY, 1-3 CHEMICALS
Latitude:	Not reported
Longitude:	Not reported

Region:	SANTA CLARA
PE#:	2399
Program Description:	UNDERGROUND STORAGE TANK PROGRAM RECORD
Latitude:	Not reported
Longitude:	Not reported

---

29 NNE 1/4-1/2 0.348 mi. 1838 ft. **TENCATE ADVANCE COMPOSITES**
18410 BUTTERFIELD BLVD.
MORGAN HILL, CA 95037

RCRA-LQG 1001959809
ENVIROSTOR CAR000064659
WDS

Relative: Higher

Actual: 363 ft.

RCRA-LQG:

Date form received by agency:	02/24/2016
Facility name:	TENCATE ADVANCE COMPOSITES
Facility address:	18410 BUTTERFIELD BLVD. MORGAN HILL, CA 95037
EPA ID:	CAR000064659
Mailing address:	BUTTERFIELD BLVD. MORGAN HILL, CA 95037
Contact:	MARTHA ESPITIA-PENA
Contact address:	BUTTERFIELD BLVD. MORGAN HILL, CA 95037
Contact country:	US
Contact telephone:	(408) 465-8574
Contact email:	M.ESPITIA-PENA@TCAC-USA.COM
EPA Region:	09
Land type:	Private
Classification:	Large Quantity Generator
Description:	Handler: generates 1,000 kg or more of hazardous waste during any calendar month; or generates more than 1 kg of acutely hazardous waste during any calendar month; or generates more than 100 kg of any residue or contaminated soil, waste or other debris resulting from the cleanup of a spill, into or on any land or water, of acutely hazardous waste during any calendar month; or generates 1 kg or less of acutely hazardous waste during any calendar month, and accumulates more than 1 kg of acutely hazardous waste at any time; or generates 100 kg or less of any residue or contaminated soil, waste or other debris resulting from the cleanup of a spill, into or on any land or water, of acutely hazardous waste during any calendar month, and accumulates more than

TENCATE ADVANCE COMPOSITES (Continued) **1001959809**

100 kg of that material at any time

Owner/Operator Summary:

Owner/operator name:	KIM DEYOUNG
Owner/operator address:	630 S. ROSSMORE AVE. LOS ANGELES, CA 90005
Owner/operator country:	US
Owner/operator telephone:	Not reported
Legal status:	Private
Owner/Operator Type:	Owner
Owner/Op start date:	01/01/2005
Owner/Op end date:	Not reported

Owner/operator name:	PARKERS PARTNERS
Owner/operator address:	SUTTER BLVD. MORGAN HILL, CA 95037
Owner/operator country:	US
Owner/operator telephone:	(408) 825-1824
Legal status:	Private
Owner/Operator Type:	Owner
Owner/Op start date:	06/01/1998
Owner/Op end date:	Not reported

Owner/operator name:	ALIEN TECHNOLOGY
Owner/operator address:	Not reported Not reported
Owner/operator country:	US
Owner/operator telephone:	Not reported
Legal status:	Private
Owner/Operator Type:	Operator
Owner/Op start date:	04/01/2000
Owner/Op end date:	Not reported

Owner/operator name:	ALIEN TECHNOLOGY CORP
Owner/operator address:	18410 BUTTERFIELD BLVD MORGAN HILL, CA 95037
Owner/operator country:	Not reported
Owner/operator telephone:	(510) 783-1800
Legal status:	Private
Owner/Operator Type:	Owner
Owner/Op start date:	Not reported
Owner/Op end date:	Not reported

Owner/operator name:	TENCATE ADVANCE COMPOSITES
Owner/operator address:	Not reported Not reported
Owner/operator country:	Not reported
Owner/operator telephone:	Not reported
Legal status:	Private
Owner/Operator Type:	Operator
Owner/Op start date:	01/02/1999
Owner/Op end date:	Not reported

Handler Activities Summary:

U.S. importer of hazardous waste:	No
Mixed waste (haz. and radioactive):	No

TENCATE ADVANCE COMPOSITES (Continued) **1001959809**

Recycler of hazardous waste:	No
Transporter of hazardous waste:	No
Treater, storer or disposer of HW:	No
Underground injection activity:	No
On-site burner exemption:	No
Furnace exemption:	No
Used oil fuel burner:	No
Used oil processor:	No
User oil refiner:	No
Used oil fuel marketer to burner:	No
Used oil Specification marketer:	No
Used oil transfer facility:	No
Used oil transporter:	No

. Waste code: 141
. Waste name: 141

. Waste code: 181
. Waste name: 181

. Waste code: 212
. Waste name: 212

. Waste code: 214
. Waste name: 214

. Waste code: 331
. Waste name: 331

. Waste code: 352
. Waste name: 352

. Waste code: 791
. Waste name: 791

. Waste code: D001
. Waste name: IGNITABLE WASTE

. Waste code: D002
. Waste name: CORROSIVE WASTE

. Waste code: D003
. Waste name: REACTIVE WASTE

. Waste code: D004
. Waste name: ARSENIC

. Waste code: D008
. Waste name: LEAD

. Waste code: D035
. Waste name: METHYL ETHYL KETONE

. Waste code: F003
. Waste name: THE FOLLOWING SPENT NONHALOGENATED SOLVENTS: XYLENE, ACETONE, ETHYL ACETATE, ETHYL BENZENE, ETHYL ETHER, METHYL ISOBUTYL KETONE, N-BUTYL ALCOHOL, CYCLOHEXANONE, AND METHANOL; ALL SPENT SOLVENT

TENCATE ADVANCE COMPOSITES (Continued) **1001959809**

MIXTURES/BLENDS CONTAINING, BEFORE USE, ONLY THE ABOVE SPENT NONHALOGENATED SOLVENTS; AND ALL SPENT SOLVENT MIXTURES/BLENDS CONTAINING, BEFORE USE, ONE OR MORE OF THE ABOVE NONHALOGENATED SOLVENTS, AND A TOTAL OF TEN PERCENT OR MORE (BY VOLUME) OF ONE OR MORE OF THOSE SOLVENTS LISTED IN F001, F002, F004, AND F005; AND STILL BOTTOMS FROM THE RECOVERY OF THESE SPENT SOLVENTS AND SPENT SOLVENT MIXTURES.

. Waste code: F005
. Waste name: THE FOLLOWING SPENT NONHALOGENATED SOLVENTS: TOLUENE, METHYL ETHYL KETONE, CARBON DISULFIDE, ISOBUTANOL, PYRIDINE, BENZENE, 2-ETHOXYETHANOL, AND 2-NITROPROPANE; ALL SPENT SOLVENT MIXTURES/BLENDS CONTAINING, BEFORE USE, A TOTAL OF TEN PERCENT OR MORE (BY VOLUME) OF ONE OR MORE OF THE ABOVE NONHALOGENATED SOLVENTS OR THOSE SOLVENTS LISTED IN F001, F002, OR F004; AND STILL BOTTOMS FROM THE RECOVERY OF THESE SPENT SOLVENTS AND SPENT SOLVENT MIXTURES.

. Waste code: U112
. Waste name: ACETIC ACID, ETHYL ESTER (I) (OR) ETHYL ACETATE (I)

Historical Generators:
Date form received by agency: 07/07/2014
Site name: TENCATE ADVANCED COMPOSITES
Classification: Large Quantity Generator

. Waste code: 141
. Waste name: 141

. Waste code: 181
. Waste name: 181

. Waste code: 212
. Waste name: 212

. Waste code: 272
. Waste name: 272

. Waste code: 343
. Waste name: 343

. Waste code: 352
. Waste name: 352

. Waste code: 791
. Waste name: 791

. Waste code: D001
. Waste name: IGNITABLE WASTE

. Waste code: D002
. Waste name: CORROSIVE WASTE

. Waste code: D035
. Waste name: METHYL ETHYL KETONE

. Waste code: F003
. Waste name: THE FOLLOWING SPENT NONHALOGENATED SOLVENTS: XYLENE, ACETONE, ETHYL

TENCATE ADVANCE COMPOSITES (Continued) **1001959809**

ACETATE, ETHYL BENZENE, ETHYL ETHER, METHYL ISOBUTYL KETONE, N-BUTYL ALCOHOL, CYCLOHEXANONE, AND METHANOL; ALL SPENT SOLVENT MIXTURES/BLENDS CONTAINING, BEFORE USE, ONLY THE ABOVE SPENT NONHALOGENATED SOLVENTS; AND ALL SPENT SOLVENT MIXTURES/BLENDS CONTAINING, BEFORE USE, ONE OR MORE OF THE ABOVE NONHALOGENATED SOLVENTS, AND A TOTAL OF TEN PERCENT OR MORE (BY VOLUME) OF ONE OR MORE OF THOSE SOLVENTS LISTED IN F001, F002, F004, AND F005; AND STILL BOTTOMS FROM THE RECOVERY OF THESE SPENT SOLVENTS AND SPENT SOLVENT MIXTURES.

. Waste code: F005
. Waste name: THE FOLLOWING SPENT NONHALOGENATED SOLVENTS: TOLUENE, METHYL ETHYL KETONE, CARBON DISULFIDE, ISOBUTANOL, PYRIDINE, BENZENE, 2-ETHOXYETHANOL, AND 2-NITROPROPANE; ALL SPENT SOLVENT MIXTURES/BLENDS CONTAINING, BEFORE USE, A TOTAL OF TEN PERCENT OR MORE (BY VOLUME) OF ONE OR MORE OF THE ABOVE NONHALOGENATED SOLVENTS OR THOSE SOLVENTS LISTED IN F001, F002, OR F004; AND STILL BOTTOMS FROM THE RECOVERY OF THESE SPENT SOLVENTS AND SPENT SOLVENT MIXTURES.

Date form received by agency: 12/08/2006
Site name: ALIEN TECHNOLOGY *D
Classification: Not a generator, verified

Date form received by agency: 02/27/2006
Site name: ALIEN TECHNOLOGY
Classification: Small Quantity Generator

Date form received by agency: 02/27/2006
Site name: ALIEN TECHNOLOGY
Classification: Large Quantity Generator

. Waste code: 122
. Waste name: 122

. Waste code: 181
. Waste name: 181

. Waste code: 212
. Waste name: 212

. Waste code: 331
. Waste name: 331

. Waste code: 551
. Waste name: 551

. Waste code: 791
. Waste name: 791

. Waste code: D001
. Waste name: IGNITABLE WASTE

. Waste code: D002
. Waste name: CORROSIVE WASTE

. Waste code: D007
. Waste name: CHROMIUM

TENCATE ADVANCE COMPOSITES (Continued) **1001959809**

. Waste code: D011
. Waste name: SILVER

Date form received by agency: 01/20/2000
Site name: ALIEN TECHNOLOGY CORP
Classification: Small Quantity Generator

. Waste code: D000
. Waste name: Not Defined

. Waste code: D001
. Waste name: IGNITABLE WASTE

. Waste code: D002
. Waste name: CORROSIVE WASTE

. Waste code: D003
. Waste name: REACTIVE WASTE

. Waste code: F003
. Waste name: THE FOLLOWING SPENT NONHALOGENATED SOLVENTS: XYLENE, ACETONE, ETHYL ACETATE, ETHYL BENZENE, ETHYL ETHER, METHYL ISOBUTYL KETONE, N-BUTYL ALCOHOL, CYCLOHEXANONE, AND METHANOL; ALL SPENT SOLVENT MIXTURES/BLENDS CONTAINING, BEFORE USE, ONLY THE ABOVE SPENT NONHALOGENATED SOLVENTS; AND ALL SPENT SOLVENT MIXTURES/BLENDS CONTAINING, BEFORE USE, ONE OR MORE OF THE ABOVE NONHALOGENATED SOLVENTS, AND A TOTAL OF TEN PERCENT OR MORE (BY VOLUME) OF ONE OR MORE OF THOSE SOLVENTS LISTED IN F001, F002, F004, AND F005; AND STILL BOTTOMS FROM THE RECOVERY OF THESE SPENT SOLVENTS AND SPENT SOLVENT MIXTURES.

. Waste code: F004
. Waste name: THE FOLLOWING SPENT NONHALOGENATED SOLVENTS: CRESOLS, CRESYLIC ACID, AND NITROBENZENE; AND THE STILL BOTTOMS FROM THE RECOVERY OF THESE SOLVENTS; ALL SPENT SOLVENT MIXTURES/BLENDS CONTAINING, BEFORE USE, A TOTAL OF TEN PERCENT OR MORE (BY VOLUME) OF ONE OR MORE OF THE ABOVE NONHALOGENATED SOLVENTS OR THOSE SOLVENTS LISTED IN F001, F002, AND F005; AND STILL BOTTOMS FROM THE RECOVERY OF THESE SPENT SOLVENTS AND SPENT SOLVENT MIXTURES.

. Waste code: U134
. Waste name: HYDROFLUORIC ACID (C,T) (OR) HYDROGEN FLUORIDE (C,T)

Facility Has Received Notices of Violations:
Regulation violated: Not reported
Area of violation: Generators - Manifest
Date violation determined: 01/22/2016
Date achieved compliance: Not reported
Violation lead agency: State
Enforcement action: Not reported
Enforcement action date: Not reported
Enf. disposition status: Not reported
Enf. disp. status date: Not reported
Enforcement lead agency: Not reported
Proposed penalty amount: Not reported
Final penalty amount: Not reported
Paid penalty amount: Not reported

TENCATE ADVANCE COMPOSITES (Continued) **1001959809**

Regulation violated: Not reported
Area of violation: Generators - General
Date violation determined: 01/22/2016
Date achieved compliance: Not reported
Violation lead agency: State
Enforcement action: Not reported
Enforcement action date: Not reported
Enf. disposition status: Not reported
Enf. disp. status date: Not reported
Enforcement lead agency: Not reported
Proposed penalty amount: Not reported
Final penalty amount: Not reported
Paid penalty amount: Not reported

Regulation violated: Not reported
Area of violation: Generators - Records/Reporting
Date violation determined: 01/22/2016
Date achieved compliance: Not reported
Violation lead agency: State
Enforcement action: Not reported
Enforcement action date: Not reported
Enf. disposition status: Not reported
Enf. disp. status date: Not reported
Enforcement lead agency: Not reported
Proposed penalty amount: Not reported
Final penalty amount: Not reported
Paid penalty amount: Not reported

Regulation violated: Not reported
Area of violation: Generators - Pre-transport
Date violation determined: 01/22/2016
Date achieved compliance: Not reported
Violation lead agency: State
Enforcement action: Not reported
Enforcement action date: Not reported
Enf. disposition status: Not reported
Enf. disp. status date: Not reported
Enforcement lead agency: Not reported
Proposed penalty amount: Not reported
Final penalty amount: Not reported
Paid penalty amount: Not reported

Evaluation Action Summary:
Evaluation date: 01/22/2016
Evaluation: COMPLIANCE EVALUATION INSPECTION ON-SITE
Area of violation: Generators - General
Date achieved compliance: Not reported
Evaluation lead agency: State

Evaluation date: 01/22/2016
Evaluation: COMPLIANCE EVALUATION INSPECTION ON-SITE
Area of violation: Generators - Pre-transport
Date achieved compliance: Not reported
Evaluation lead agency: State

Evaluation date: 01/22/2016
Evaluation: COMPLIANCE EVALUATION INSPECTION ON-SITE

TENCATE ADVANCE COMPOSITES (Continued) **1001959809**

Area of violation: Generators - Manifest
Date achieved compliance: Not reported
Evaluation lead agency: State

Evaluation date: 01/22/2016
Evaluation: COMPLIANCE EVALUATION INSPECTION ON-SITE
Area of violation: Generators - Records/Reporting
Date achieved compliance: Not reported
Evaluation lead agency: State

ENVIROSTOR:
Facility ID: 71004096
Status: Inactive - Needs Evaluation
Status Date: Not reported
Site Code: Not reported
Site Type: Tiered Permit
Site Type Detailed: Tiered Permit
Acres: Not reported
NPL: NO
Regulatory Agencies: NONE SPECIFIED
Lead Agency: NONE SPECIFIED
Program Manager: Not reported
Supervisor: Not reported
Division Branch: Cleanup Berkeley
Assembly: 30
Senate: 17
Special Program: Not reported
Restricted Use: NO
Site Mgmt Req: NONE SPECIFIED
Funding: Not reported
Latitude: 37.14513
Longitude: -121.6577
APN: NONE SPECIFIED
Past Use: NONE SPECIFIED
Potential COC: NONE SPECIFIED
Confirmed COC: NONE SPECIFIED
Potential Description: NONE SPECIFIED
Alias Name: CAR000064659
Alias Type: EPA Identification Number
Alias Name: 110002932097
Alias Type: EPA (FRS #)
Alias Name: 71004096
Alias Type: Envirostor ID Number

Completed Info:
Completed Area Name: Not reported
Completed Sub Area Name: Not reported
Completed Document Type: Not reported
Completed Date: Not reported
Comments: Not reported

Future Area Name: Not reported
Future Sub Area Name: Not reported
Future Document Type: Not reported
Future Due Date: Not reported
Schedule Area Name: Not reported
Schedule Sub Area Name: Not reported
Schedule Document Type: Not reported

TENCATE ADVANCE COMPOSITES (Continued) **1001959809**

Schedule Due Date: Not reported
Schedule Revised Date: Not reported

WDS:

Facility ID:	Central Coastal 43I015752
Facility Type:	Industrial - Facility that treats and/or disposes of liquid or semisolid wastes from any servicing, producing, manufacturing or processing operation of whatever nature, including mining, gravel washing, geothermal operations, air conditioning, ship building and repairing, oil production, storage and disposal operations, water pumping.
Facility Status:	Active - Any facility with a continuous or seasonal discharge that is under Waste Discharge Requirements.
NPDES Number:	CAS000001 The 1st 2 characters designate the state. The remaining 7 are assigned by the Regional Board
Subregion:	3
Facility Telephone:	4087823915
Facility Contact:	Mary Beth Miller
Agency Name:	ALIEN TECHNOLOGY CORPORATION
Agency Address:	18410 BUTTERFIELD BOULEVARD
Agency City,St,Zip:	MORGAN HILL 95307
Agency Contact:	MARY BETH MILLER
Agency Telephone:	4087823915
Agency Type:	Private
SIC Code:	0
SIC Code 2:	Not reported
Primary Waste Type:	Not reported
Primary Waste:	Not reported
Waste Type2:	Not reported
Waste2:	Not reported
Primary Waste Type:	Not reported
Secondary Waste:	Not reported
Secondary Waste Type:	Not reported
Design Flow:	0
Baseline Flow:	0
Reclamation:	Not reported
POTW:	Not reported
Treat To Water:	Minor Threat to Water Quality. A violation of a regional board order should cause a relatively minor impairment of beneficial uses compared to a major or minor threat. Not: All nurds without a TTWQ will be considered a minor threat to water quality unless coded at a higher Level. A Zero (0) may be used to code those NURDS that are found to represent no threat to water quality.
Complexity:	Category C - Facilities having no waste treatment systems, such as cooling water dischargers or thosewho must comply through best management practices, facilities with passive waste treatment and disposal systems, such as septic systems with subsurface disposal, or dischargers having waste storage systems with land disposal such as dairy waste ponds.

30 SSE 1/4-1/2 0.365 mi. 1927 ft. — **VINTAGE VALLEY PROPERTIES**, **17780 MONTEREY**, **MORGAN HILL, CA 95037** — **HIST CORTESE** — **S102440954**, **N/A**

Relative: Lower
Actual: 354 ft.

HIST CORTESE:

Region:	CORTESE
Facility County Code:	43
Reg By:	LTNKA
Reg Id:	467

I31 SE 1/4-1/2 0.401 mi. 2119 ft. — **CIENEGA TRUST PROPERTY**, **95 E CENTRAL AVE**, **MORGAN HILL, CA 95037** — **LUST**, **HIST LUST** — **S105512831**, **N/A**

Site 1 of 4 in cluster I

Relative: Lower
Actual: 353 ft.

LUST REG 3:

Region:	3
Regional Board:	Central Coast Region
Facility County:	Santa Clara
Global ID:	T0608502378
Status:	Case Closed
Case Number:	3380
Local Case Num:	09S3E21M01f
Case Type:	S
Substance:	Gasoline
Quantity:	Not reported
Abatement Method:	Not reported
Leak Source:	Not reported
Leak Cause:	Not reported
How Stopped:	Not reported
How Discovered:	Not reported
Release Date:	12/10/1998
Discovered Date:	Not reported
Enter Date:	/ /
Stop Date:	Not reported
Review Date:	/ /
Enforce Date:	Not reported
Close Date:	12/16/98
Enforcement Type:	Not reported
Responsible Party:	Not reported
RP Address:	Not reported
Contact:	Not reported
Cross Street:	Not reported
Local Agency:	43099L
Lead Agency:	Local Agency
Staff Initials:	Not reported
Confirm Leak:	Not reported
Workplan:	Not reported
Prelim Assess:	Not reported
Pollution Char:	/ /
Remedial Plan:	Not reported
Remedial Action:	Not reported
Monitoring:	/ /
Pilot Program:	LUST
Interim Action:	Not reported
Funding:	Not reported
MTBE Class:	*

CIENEGA TRUST PROPERTY (Continued) **S105512831**

Max MTBE Grnd Wtr: Not reported
Max MTBE Soil: Not reported
Max MTBE Data: / /
MTBE Tested: NT
Lat/Long: 37.1342239 / -121.6556931
Soil Qualifier: Not reported
Grnd Wtr Qualifier: Not reported
Mtbe Concentratn: 0
Mtbe Fuel: 1
Org Name: Not reported
Basin Plan: Not reported
Beneficial: MUN
Priority: Not reported
UST Cleanup Fund ID: Not reported
Suspended: Not reported
Operator: Not reported
Water System: CITY OF MORGAN HILL
Well Name: DIANA WELL 03
Distance From Well: 0
Assigned Name: 4310006-016
Summary: Not reported

HIST LUST SANTA CLARA:
Region: SANTA CLARA
Region Code: 3
SCVWD ID: 09S3E21M01
Oversite Agency: SCVWD
Date Listed: 1998-12-16 00:00:00
Closed Date: 1998-12-16 00:00:00

I32
SE
1/4-1/2
0.401 mi.
2119 ft.

CIENEGA TRUST PROPERTY
95 E CENTRAL AVE
MORGAN HILL, CA 95037

LUST **S101625254**
SWEEPS UST **N/A**
HIST UST
CA FID UST

Site 2 of 4 in cluster I

Relative:
Lower

Actual:
353 ft.

LUST:
Region: STATE
Global Id: T0608502378
Latitude: 37.1342239
Longitude: -121.6556931
Case Type: LUST Cleanup Site
Status: Completed - Case Closed
Status Date: 12/16/1998
Lead Agency: SANTA CLARA COUNTY LOP
Case Worker: UST
Local Agency: SANTA CLARA COUNTY LOP
RB Case Number: 3380
LOC Case Number: Not reported
File Location: All Files are on GeoTracker or in the Local Agency Database
Potential Media Affect: Soil
Potential Contaminants of Concern: Gasoline
Site History: Not reported

Click here to access the California GeoTracker records for this facility:

Contact:
Global Id: T0608502378

CIENEGA TRUST PROPERTY (Continued) **S101625254**

Contact Type:	Local Agency Caseworker
Contact Name:	UST CASE WORKER
Organization Name:	SANTA CLARA COUNTY LOP
Address:	1555 Berger Drive, Suite 300
City:	SAN JOSE
Email:	Not reported
Phone Number:	4089183400

Status History:

Global Id:	T0608502378
Status:	Completed - Case Closed
Status Date:	12/16/1998
Global Id:	T0608502378
Status:	Open - Case Begin Date
Status Date:	12/10/1998

Regulatory Activities:

Global Id:	T0608502378
Action Type:	RESPONSE
Date:	09/09/1998
Action:	Other Report / Document
Global Id:	T0608502378
Action Type:	Other
Date:	12/10/1998
Action:	Leak Reported
Global Id:	T0608502378
Action Type:	ENFORCEMENT
Date:	12/16/1998
Action:	Closure/No Further Action Letter

LUST SANTA CLARA:

Region:	SANTA CLARA
SCVWD ID:	09S3E21M01F
Date Closed:	12/16/1998
EDR Link ID:	09S3E21M01F

SWEEPS UST:

Status:	Active
Comp Number:	36638
Number:	9
Board Of Equalization:	44-025947
Referral Date:	07-01-85
Action Date:	Not reported
Created Date:	02-29-88
Owner Tank Id:	1
SWRCB Tank Id:	43-004-036638-000001
Tank Status:	A
Capacity:	550
Active Date:	07-01-85
Tank Use:	UNKNOWN
STG:	P

CIENEGA TRUST PROPERTY (Continued) **S101625254**

Content: Not reported
Number Of Tanks: 1

Status: Active
Comp Number: 36638
Number: 9
Board Of Equalization: 44-025947
Referral Date: 07-01-85
Action Date: Not reported
Created Date: 02-29-88
Owner Tank Id: 1
SWRCB Tank Id: 43-004-036638-000001
Tank Status: A
Capacity: 550
Active Date: 07-01-85
Tank Use: UNKNOWN
STG: P
Content: Not reported
Number Of Tanks: 1

Status: Active
Comp Number: 36638
Number: 9
Board Of Equalization: Not reported
Referral Date: 07-01-85
Action Date: Not reported
Created Date: 02-29-88
Owner Tank Id: 1
SWRCB Tank Id: 49-000-036638-000001
Tank Status: A
Capacity: 550
Active Date: 07-01-85
Tank Use: UNKNOWN
STG: P
Content: Not reported
Number Of Tanks: 1

HIST UST:
File Number: 00020770
URL: http://geotracker.waterboards.ca.gov/ustpdfs/pdf/00020770.pdf
Region: Not reported
Facility ID: Not reported
Facility Type: Not reported
Other Type: Not reported
Contact Name: Not reported
Telephone: Not reported
Owner Name: Not reported
Owner Address: Not reported
Owner City,St,Zip: Not reported
Total Tanks: Not reported

Tank Num: Not reported
Container Num: Not reported
Year Installed: Not reported
Tank Capacity: Not reported
Tank Used for: Not reported
Type of Fuel: Not reported

CIENEGA TRUST PROPERTY (Continued) **S101625254**

Container Construction Thickness: Not reported
Leak Detection: Not reported

Click here for Geo Tracker PDF:

CA FID UST:

Facility ID:	43012171
Regulated By:	UTNKA
Regulated ID:	00036638
Cortese Code:	Not reported
SIC Code:	Not reported
Facility Phone:	4087792227
Mail To:	Not reported
Mailing Address:	95 E CENTRAL
Mailing Address 2:	Not reported
Mailing City,St,Zip:	MORGAN HILL 95037
Contact:	Not reported
Contact Phone:	Not reported
DUNs Number:	Not reported
NPDES Number:	Not reported
EPA ID:	Not reported
Comments:	Not reported
Status:	Active

I33
SE
1/4-1/2
0.422 mi.
2229 ft.

TRI-PALLETT, INC. (OMNIYIG)
60 EAST CENTRAL AVE
MORGAN HILL, CA 95037

LUST S103881427
HIST LUST N/A
Cortese

Site 3 of 4 in cluster I

Relative:
Lower

Actual:
353 ft.

LUST:

Region:	STATE
Global Id:	T0608580603
Latitude:	37.1335522
Longitude:	-121.6553989
Case Type:	LUST Cleanup Site
Status:	Completed - Case Closed
Status Date:	10/21/1998
Lead Agency:	SANTA CLARA COUNTY LOP
Case Worker:	UST
Local Agency:	SANTA CLARA COUNTY LOP
RB Case Number:	3407
LOC Case Number:	Not reported
File Location:	State Records Center
Potential Media Affect:	Aquifer used for drinking water supply
Potential Contaminants of Concern:	Gasoline
Site History:	Not reported

Click here to access the California GeoTracker records for this facility:

Contact:

Global Id:	T0608580603
Contact Type:	Local Agency Caseworker
Contact Name:	UST CASE WORKER
Organization Name:	SANTA CLARA COUNTY LOP
Address:	1555 Berger Drive, Suite 300
City:	SAN JOSE
Email:	Not reported

TRI-PALLETT, INC. (OMNIYIG) (Continued) **S103881427**

Phone Number: 4089183400

Status History:

Global Id: T0608580603
Status: Completed - Case Closed
Status Date: 10/21/1998

Global Id: T0608580603
Status: Open - Case Begin Date
Status Date: 02/09/1987

Global Id: T0608580603
Status: Open - Site Assessment
Status Date: 02/09/1987

Global Id: T0608580603
Status: Open - Site Assessment
Status Date: 10/13/1987

Regulatory Activities:

Global Id: T0608580603
Action Type: ENFORCEMENT
Date: 10/21/1998
Action: Closure/No Further Action Letter

Global Id: T0608580603
Action Type: Other
Date: 02/09/1987
Action: Leak Reported

Global Id: T0608580603
Action Type: ENFORCEMENT
Date: 04/08/1988
Action: Clean-up and Abatement Order

Global Id: T0608580603
Action Type: ENFORCEMENT
Date: 04/08/1991
Action: Notice of Violation - #39299

Global Id: T0608580603
Action Type: ENFORCEMENT
Date: 09/02/1997
Action: Staff Letter - #18785

Global Id: T0608580603
Action Type: RESPONSE
Date: 09/05/1997
Action: Remedial Progress Report

Global Id: T0608580603
Action Type: RESPONSE
Date: 10/21/1998
Action: Other Report / Document

Global Id: T0608580603

TRI-PALLETT, INC. (OMNIYIG) (Continued) **S103881427**

Action Type:	REMEDIATION
Date:	10/10/1988
Action:	Excavation
Global Id:	T0608580603
Action Type:	REMEDIATION
Date:	10/10/1988
Action:	Excavation

LUST REG 3:

Region:	3
Regional Board:	Central Coast Region
Facility County:	Santa Clara
Global ID:	T0608580603
Status:	Case Closed
Case Number:	3407
Local Case Num:	09S3E21N02f
Case Type:	A
Substance:	Gasoline
Quantity:	Not reported
Abatement Method:	Not reported
Leak Source:	Not reported
Leak Cause:	Not reported
How Stopped:	Not reported
How Discovered:	Not reported
Release Date:	02/09/1987
Discovered Date:	Not reported
Enter Date:	/ /
Stop Date:	Not reported
Review Date:	/ /
Enforce Date:	Not reported
Close Date:	10/21/98
Enforcement Type:	SEL
Responsible Party:	Not reported
RP Address:	Not reported
Contact:	Not reported
Cross Street:	Not reported
Local Agency:	43099L
Lead Agency:	Local Agency
Staff Initials:	Not reported
Confirm Leak:	Not reported
Workplan:	Not reported
Prelim Assess:	2/9/87
Pollution Char:	10/13/1987
Remedial Plan:	Not reported
Remedial Action:	Not reported
Monitoring:	/ /
Pilot Program:	LUST
Interim Action:	Not reported
Funding:	Not reported
MTBE Class:	Not reported
Max MTBE Grnd Wtr:	2.5
Max MTBE Soil:	Not reported
Max MTBE Data:	10/21/1997
MTBE Tested:	YES
Lat/Long:	37.133322 / -121.655319

TRI-PALLETT, INC. (OMNIYIG) (Continued) **S103881427**

Soil Qualifier: Not reported
Grnd Wtr Qualifier: =
Mtbe Concentratn: 1
Mtbe Fuel: 1
Org Name: Not reported
Basin Plan: Not reported
Beneficial: MUN
Priority: Not reported
UST Cleanup Fund ID: Not reported
Suspended: Not reported
Operator: Not reported
Water System: Not reported
Well Name: Not reported
Distance From Well: 0
Assigned Name: Not reported
Summary: Not reported

LUST SANTA CLARA:
Region: SANTA CLARA
SCVWD ID: 09S3E21N02F
Date Closed: 10/21/1998
EDR Link ID: 09S3E21N02F

HIST LUST SANTA CLARA:
Region: SANTA CLARA
Region Code: 3
SCVWD ID: 09S3E21N02
Oversite Agency: SCVWD
Date Listed: 1988-01-01 00:00:00
Closed Date: 1998-10-21 00:00:00

CORTESE:
Region: CORTESE
Envirostor Id: Not reported
Site/Facility Type: Not reported
Cleanup Status: Not reported
Status Date: Not reported
Site Code: Not reported
Latitude: Not reported
Longitude: Not reported
Owner: Not reported
Enf Type: Not reported
Swat R: Not reported
Flag: CORTESE
Order No: Not reported
Waste Discharge System No: Not reported
Effective Date: Not reported
Region 2: Not reported
WID Id: Not reported
Solid Waste Id No: Not reported
Waste Management Uit Name: Not reported

I34
SE
1/4-1/2
0.422 mi.
2229 ft.

TRI-PALLETT, INC. (OMNIYIG)
60 EAST CENTRAL AVE
MORGAN HILL, CA 95037

ENF **S101309011**
HIST CORTESE **N/A**

Site 4 of 4 in cluster I

Relative:
Lower

Actual:
353 ft.

ENF:

Region:	3
Facility Id:	266382
Agency Name:	Not reported
Place Type:	Facility
Place Subtype:	Not reported
Facility Type:	All other facilities
Agency Type:	Not reported
# Of Agencies:	Not reported
Place Latitude:	37.133387
Place Longitude:	-121.655516
SIC Code 1:	Not reported
SIC Desc 1:	Not reported
SIC Code 2:	Not reported
SIC Desc 2:	Not reported
SIC Code 3:	Not reported
SIC Desc 3:	Not reported
NAICS Code 1:	Not reported
NAICS Desc 1:	Not reported
NAICS Code 2:	Not reported
NAICS Desc 2:	Not reported
NAICS Code 3:	Not reported
NAICS Desc 3:	Not reported
# Of Places:	1
Source Of Facility:	Enf Action
Design Flow:	Not reported
Threat To Water Quality:	Not reported
Complexity:	Not reported
Pretreatment:	Not reported
Facility Waste Type:	Not reported
Facility Waste Type 2:	Not reported
Facility Waste Type 3:	Not reported
Facility Waste Type 4:	Not reported
Program:	Not reported
Program Category1:	Not reported
Program Category2:	WDR
# Of Programs:	Not reported
WDID:	Not reported
Reg Measure Id:	Not reported
Reg Measure Type:	Not reported
Region:	Not reported
Order #:	Not reported
Npdes# CA#:	Not reported
Major-Minor:	Not reported
Npdes Type:	Not reported
Reclamation:	Not reported
Dredge Fill Fee:	Not reported
301H:	Not reported
Application Fee Amt Received:	Not reported
Status:	Not reported
Status Date:	Not reported
Effective Date:	Not reported
Expiration/Review Date:	Not reported

TRI-PALLETT, INC. (OMNIYIG) (Continued) **S101309011**

Termination Date:	Not reported
WDR Review - Amend:	Not reported
WDR Review - Revise/Renew:	Not reported
WDR Review - Rescind:	Not reported
WDR Review - No Action Required:	Not reported
WDR Review - Pending:	Not reported
WDR Review - Planned:	Not reported
Status Enrollee:	Not reported
Individual/General:	Not reported
Fee Code:	Not reported
Direction/Voice:	Not reported
Enforcement Id(EID):	221726
Region:	3
Order / Resolution Number:	88-064
Enforcement Action Type:	Clean-up and Abatement Order
Effective Date:	03/17/1988
Adoption/Issuance Date:	Not reported
Achieve Date:	Not reported
Termination Date:	Not reported
ACL Issuance Date:	Not reported
EPL Issuance Date:	Not reported
Status:	Active
Title:	Enforcement - 3 432038001
Description:	NONE
Program:	WDR
Latest Milestone Completion Date:	Not reported
# Of Programs1:	1
Total Assessment Amount:	0
Initial Assessed Amount:	0
Liability $ Amount:	0
Project $ Amount:	0
Liability $ Paid:	0
Project $ Completed:	0
Total $ Paid/Completed Amount:	0

HIST CORTESE:

Region:	CORTESE
Facility County Code:	43
Reg By:	LTNKA
Reg Id:	591

Region:	CORTESE
Facility County Code:	43
Reg By:	WBC&D
Reg Id:	3 432038001

35
NNW
1/4-1/2
0.474 mi.
2505 ft.

DEPRESSURIZED TECHNOLOGIES INT
335 COCHRANE CIR
MORGAN HILL, CA 95037

RCRA-SQG **1000820468**
FINDS **CAD983665068**
ECHO
ICE
HWP

Relative:
Higher

Actual:
357 ft.

RCRA-SQG:

Date form received by agency:	10/12/2000
Facility name:	DEPRESSURIZED TECHNOLOGIES INT
Site name:	DEPRESSURIZED TECHNOLOGIES INTERNATIONAL
Facility address:	335 COCHRANE CIRCLE

DEPRESSURIZED TECHNOLOGIES INT (Continued) **1000820468**

MORGAN HILL, CA 950372838
EPA ID: CAD983665068
Contact: WALTER GONZALES
Contact address: Not reported
Not reported
Contact country: US
Contact telephone: (408) 776-7816
Contact email: Not reported
EPA Region: 09
Land type: Private
Classification: Small Small Quantity Generator
Description: Handler: generates more than 100 and less than 1000 kg of hazardous waste during any calendar month and accumulates less than 6000 kg of hazardous waste at any time; or generates 100 kg or less of hazardous waste during any calendar month, and accumulates more than 1000 kg of hazardous waste at any time

Handler Activities Summary:
U.S. importer of hazardous waste: No
Mixed waste (haz. and radioactive): No
Recycler of hazardous waste: No
Transporter of hazardous waste: No
Treater, storer or disposer of HW: Yes
Underground injection activity: No
On-site burner exemption: No
Furnace exemption: No
Used oil fuel burner: No
Used oil processor: No
User oil refiner: No
Used oil fuel marketer to burner: No
Used oil Specification marketer: No
Used oil transfer facility: No
Used oil transporter: No

Historical Generators:
Date form received by agency: 03/04/1999
Site name: DEPRESSURIZED TECHNOLOGIES INTERNATIONAL
Classification: Large Quantity Generator

Date form received by agency: 09/01/1996
Site name: DEPRESSURIZED TECHNOLOGIES INT
Classification: Small Quantity Generator

Date form received by agency: 04/19/1993
Site name: DEPRESSURIZED TECHNOLOGIES INT
Classification: Large Quantity Generator

Facility Has Received Notices of Violations:
Regulation violated: Not reported
Area of violation: TSD - Container Use and Management
Date violation determined: 03/26/1999
Date achieved compliance: 03/30/1999
Violation lead agency: State
Enforcement action: WRITTEN INFORMAL
Enforcement action date: 03/30/1999
Enf. disposition status: Not reported

DEPRESSURIZED TECHNOLOGIES INT (Continued) **1000820468**

Enf. disp. status date: Not reported
Enforcement lead agency: State
Proposed penalty amount: Not reported
Final penalty amount: Not reported
Paid penalty amount: Not reported

Evaluation Action Summary:
Evaluation date: 01/28/2003
Evaluation: COMPLIANCE EVALUATION INSPECTION ON-SITE
Area of violation: Not reported
Date achieved compliance: Not reported
Evaluation lead agency: State

Evaluation date: 03/26/1999
Evaluation: COMPLIANCE EVALUATION INSPECTION ON-SITE
Area of violation: TSD - Container Use and Management
Date achieved compliance: 03/30/1999
Evaluation lead agency: State

FINDS:

Registry ID: 110000785561

Environmental Interest/Information System
RCRAInfo is a national information system that supports the Resource Conservation and Recovery Act (RCRA) program through the tracking of events and activities related to facilities that generate, transport, and treat, store, or dispose of hazardous waste. RCRAInfo allows RCRA program staff to track the notification, permit, compliance, and corrective action activities required under RCRA.

Click this hyperlink while viewing on your computer to access additional FINDS: detail in the EDR Site Report.

ECHO:
Envid: 1000820468
Registry ID: 110000785561
DFR URL: http://echo.epa.gov/detailed-facility-report?fid=110000785561

ICE:
Envirostor ID: 3001585
EPA ID: CAD983665068
Site Type: INSPECTION
Facility Status: No Action

Inspection:
Action Type: Compliance Evaluation Inspection - Standardized Permit
Action Date: 01/28/2003
Violation Class: No Violations
RTC Date: Not reported

Action Type: Compliance Evaluation Inspection - Standardized Permit
Action Date: 03/26/1999
Violation Class: Minor
RTC Date: 03/30/1999

DEPRESSURIZED TECHNOLOGIES INT (Continued) **1000820468**

HWP:

EPA Id:	CAD983665068
Cleanup Status:	CLOSED
Latitude:	37.14720
Longitude:	-121.6641
Facility Type:	Historical - Non-Operating
Facility Size:	Not reported
Team:	Not reported
Supervisor:	Not reported
Site Code:	200961, 520008
Assembly District:	30
Senate District:	17
Public Information Officer:	Not reported
Public Information Officer:	Not reported

Closure:

EPA Id:	CAD983665068
Facility Type:	Historical - Non-Operating
Unit Names:	Pressurized Gas Tank Stor Unit(DTI-S3)
Event Description:	Closure Final - RECEIVE CLOSURE CERTIFICATION
Actual Date:	09/27/2002

EPA Id:	CAD983665068
Facility Type:	Historical - Non-Operating
Unit Names:	Pressurized Gas Tank Stor Unit(DTI-S3)
Event Description:	Closure Final - ISSUE CLOSURE VERIFICATION
Actual Date:	10/11/2002

Alias:

EPA Id:	CAD983665068
Facility Type:	Historical - Non-Operating
Alias Type:	FRS
Alias:	110000785561

EPA Id:	CAD983665068
Facility Type:	Historical - Non-Operating
Alias Type:	Project Code (Site Code)
Alias:	200961

EPA Id:	CAD983665068
Facility Type:	Historical - Non-Operating
Alias Type:	Project Code (Site Code)
Alias:	520008

36
North
1/2-1
0.547 mi.
2887 ft.

MADRONE LAND CORPORATION
645 COCHRANE ROAD
MORGAN HILL, CA 95037

ENVIROSTOR **S101482285**
SLIC **N/A**
DEED
HIST CORTESE

Relative:
Higher

Actual:
366 ft.

ENVIROSTOR:

Facility ID:	43010016
Status:	Refer: RWQCB
Status Date:	08/21/1996
Site Code:	Not reported
Site Type:	Historical

MADRONE LAND CORPORATION (Continued) **S101482285**

Site Type Detailed:	* Historical
Acres:	Not reported
NPL:	NO
Regulatory Agencies:	NONE SPECIFIED
Lead Agency:	NONE SPECIFIED
Program Manager:	Rick Jones
Supervisor:	Antonia Becker
Division Branch:	Cleanup Berkeley
Assembly:	30
Senate:	17
Special Program:	Not reported
Restricted Use:	NO
Site Mgmt Req:	NONE SPECIFIED
Funding:	Not reported
Latitude:	37.15062
Longitude:	-121.6562
APN:	NONE SPECIFIED
Past Use:	NONE SPECIFIED
Potential COC:	* WASTE OIL & MIXED OIL Lead
Confirmed COC:	NONE SPECIFIED
Potential Description:	NONE SPECIFIED
Alias Name:	MADRONE LAND CORP./SAN JOSE TRAP & SKEET
Alias Type:	Alternate Name
Alias Name:	43010016
Alias Type:	Envirostor ID Number

Completed Info:

Completed Area Name:	PROJECT WIDE
Completed Sub Area Name:	Not reported
Completed Document Type:	Site Screening
Completed Date:	11/10/1992
Comments:	Not reported
Future Area Name:	Not reported
Future Sub Area Name:	Not reported
Future Document Type:	Not reported
Future Due Date:	Not reported
Schedule Area Name:	Not reported
Schedule Sub Area Name:	Not reported
Schedule Document Type:	Not reported
Schedule Due Date:	Not reported
Schedule Revised Date:	Not reported

SLIC:

Region:	STATE
Facility Status:	**Completed - Case Closed**
Status Date:	08/09/1995
Global Id:	SL20274892
Lead Agency:	SAN FRANCISCO BAY RWQCB (REGION 2)
Lead Agency Case Number:	Not reported
Latitude:	37.1292648829132
Longitude:	-121.641437342297
Case Type:	Cleanup Program Site
Case Worker:	UUU
Local Agency:	Not reported
RB Case Number:	SL20274892
File Location:	Not reported

MADRONE LAND CORPORATION (Continued) **S101482285**

Potential Media Affected: Not reported
Potential Contaminants of Concern: Not reported
Site History: Not reported

Click here to access the California GeoTracker records for this facility:

DEED:
Envirostor ID: SL20274892
Area: Not reported
Sub Area: Not reported
Site Type: SLIC
Status: COMPLETED - CASE CLOSED
Agency: SWRCB
Covenant Uploaded: Y
Deed Date(s): 10/02/2001

HIST CORTESE:
Region: CORTESE
Facility County Code: 43
Reg By: CALSI
Reg Id: 43010016

---

37 NNE 1/2-1 0.649 mi. 3425 ft.

PHOTOTEK
18450 SUTTER BLVD
MORGAN HILL, CA 95037

RCRA-SQG 1001115570
ENVIROSTOR CAR000015065
HAZNET

Relative: Higher

Actual: 373 ft.

RCRA-SQG:
Date form received by agency: 04/30/2002
Facility name: PHOTOTEK
Facility address: 18450 SUTTER BLVD
MORGAN HILL, CA 95037
EPA ID: CAR000015065
Mailing address: 307 CONSTITUTION DRIVE, MS
MENLO PARK, CA 94025
Contact: ROBIN A ADAIR
Contact address: Not reported
Not reported
Contact country: US
Contact telephone: (650) 361-3022
Telephone ext.: 3022
Contact email: Not reported
EPA Region: 09
Classification: Small Small Quantity Generator
Description: Handler: generates more than 100 and less than 1000 kg of hazardous waste during any calendar month and accumulates less than 6000 kg of hazardous waste at any time; or generates 100 kg or less of hazardous waste during any calendar month, and accumulates more than 1000 kg of hazardous waste at any time

Owner/Operator Summary:
Owner/operator name: JAMES OSTENDORF
Owner/operator address: 2310 LUNDY AVE
SAN JOSE, CA 95131
Owner/operator country: Not reported

PHOTOTEK (Continued) **1001115570**

Owner/operator telephone: (408) 435-5501
Legal status: Private
Owner/Operator Type: Owner
Owner/Op start date: Not reported
Owner/Op end date: Not reported

Owner/operator name: TYCO ELECTRONICS CORPORATION
Owner/operator address: Not reported
Not reported
Owner/operator country: US
Owner/operator telephone: Not reported
Legal status: Private
Owner/Operator Type: Operator
Owner/Op start date: 01/01/2002
Owner/Op end date: Not reported

Owner/operator name: TYCO ELECTRONICS CORPORATION
Owner/operator address: Not reported
Not reported
Owner/operator country: US
Owner/operator telephone: Not reported
Legal status: Private
Owner/Operator Type: Owner
Owner/Op start date: 01/01/2002
Owner/Op end date: Not reported

Handler Activities Summary:
U.S. importer of hazardous waste: No
Mixed waste (haz. and radioactive): No
Recycler of hazardous waste: No
Transporter of hazardous waste: No
Treater, storer or disposer of HW: No
Underground injection activity: No
On-site burner exemption: No
Furnace exemption: No
Used oil fuel burner: No
Used oil processor: No
User oil refiner: No
Used oil fuel marketer to burner: No
Used oil Specification marketer: No
Used oil transfer facility: No
Used oil transporter: No

Historical Generators:
Date form received by agency: 04/30/2002
Site name: PHOTOTEK
Classification: Large Quantity Generator

. Waste code: 121
. Waste name: 121

. Waste code: 122
. Waste name: 122

. Waste code: 132
. Waste name: 132

PHOTOTEK (Continued) **1001115570**

. Waste code: 141
. Waste name: 141

. Waste code: 171
. Waste name: 171

. Waste code: 181
. Waste name: 181

. Waste code: 331
. Waste name: 331

. Waste code: 791
. Waste name: 791

. Waste code: 792
. Waste name: 792

. Waste code: D001
. Waste name: IGNITABLE WASTE

. Waste code: D002
. Waste name: CORROSIVE WASTE

. Waste code: D004
. Waste name: ARSENIC

. Waste code: D007
. Waste name: CHROMIUM

. Waste code: D008
. Waste name: LEAD

. Waste code: F006
. Waste name: WASTEWATER TREATMENT SLUDGES FROM ELECTROPLATING OPERATIONS, EXCEPT FROM THE FOLLOWING PROCESSES: (1) SULFURIC ACID ANODIZING OF ALUMINUM; (2) TIN PLATING ON CARBON STEEL; (3) ZINC PLATING (SEGREGATED BASIS) ON CARBON STEEL; (4) ALUMINUM OR ZINC-ALUMINUM PLATING ON CARBON STEEL; (5) CLEANING/STRIPPING ASSOCIATED WITH TIN, ZINC, AND ALUMINUM PLATING ON CARBON STEEL; AND (6) CHEMICAL ETCHING AND MILLING OF ALUMINUM.

Date form received by agency: 04/30/2001
Site name: DYNAVISION INC DBA PHOTOTEK
Classification: Large Quantity Generator

. Waste code: D002
. Waste name: CORROSIVE WASTE

. Waste code: D004
. Waste name: ARSENIC

. Waste code: D007
. Waste name: CHROMIUM

. Waste code: D008
. Waste name: LEAD

PHOTOTEK (Continued) **1001115570**

. Waste code: F006
. Waste name: WASTEWATER TREATMENT SLUDGES FROM ELECTROPLATING OPERATIONS, EXCEPT FROM THE FOLLOWING PROCESSES: (1) SULFURIC ACID ANODIZING OF ALUMINUM; (2) TIN PLATING ON CARBON STEEL; (3) ZINC PLATING (SEGREGATED BASIS) ON CARBON STEEL; (4) ALUMINUM OR ZINC-ALUMINUM PLATING ON CARBON STEEL; (5) CLEANING/STRIPPING ASSOCIATED WITH TIN, ZINC, AND ALUMINUM PLATING ON CARBON STEEL; AND (6) CHEMICAL ETCHING AND MILLING OF ALUMINUM.

Date form received by agency: 03/04/1999
Site name: AGASIS
Classification: Large Quantity Generator

Violation Status: No violations found

ENVIROSTOR:
Facility ID: 71003458
Status: Inactive - Needs Evaluation
Status Date: Not reported
Site Code: Not reported
Site Type: Tiered Permit
Site Type Detailed: Tiered Permit
Acres: Not reported
NPL: NO
Regulatory Agencies: NONE SPECIFIED
Lead Agency: NONE SPECIFIED
Program Manager: Not reported
Supervisor: Not reported
Division Branch: Cleanup Berkeley
Assembly: 30
Senate: 17
Special Program: Not reported
Restricted Use: NO
Site Mgmt Req: NONE SPECIFIED
Funding: Not reported
Latitude: 37.14834
Longitude: -121.6543
APN: NONE SPECIFIED
Past Use: NONE SPECIFIED
Potential COC: NONE SPECIFIED
Confirmed COC: NONE SPECIFIED
Potential Description: NONE SPECIFIED
Alias Name: CAR000015065
Alias Type: EPA Identification Number
Alias Name: 110008062005
Alias Type: EPA (FRS #)
Alias Name: 71003458
Alias Type: Envirostor ID Number

Completed Info:
Completed Area Name: PROJECT WIDE
Completed Sub Area Name: Not reported
Completed Document Type: Correspondence
Completed Date: 07/11/2012
Comments: Not reported

Future Area Name: Not reported
Future Sub Area Name: Not reported

PHOTOTEK (Continued) **1001115570**

Future Document Type:	Not reported
Future Due Date:	Not reported
Schedule Area Name:	Not reported
Schedule Sub Area Name:	Not reported
Schedule Document Type:	Not reported
Schedule Due Date:	Not reported
Schedule Revised Date:	Not reported

HAZNET:

envid:	1001115570
Year:	2004
GEPAID:	CAR000015065
Contact:	JAMES OSTENDOR F
Telephone:	6509486781
Mailing Name:	Not reported
Mailing Address:	738 LOYOLA DR
Mailing City,St,Zip:	LOS ALTOS, CA 94024
Gen County:	Not reported
TSD EPA ID:	CAD008302903
TSD County:	Not reported
Waste Category:	Aqueous solution with total organic residues less than 10 percent
Disposal Method:	Transfer Station
Tons:	9.17
Cat Decode:	Not reported
Method Decode:	Not reported
Facility County:	Santa Clara

envid:	1001115570
Year:	2003
GEPAID:	CAR000015065
Contact:	JAMES OSTENDOR F
Telephone:	6509486781
Mailing Name:	Not reported
Mailing Address:	738 LOYOLA DR
Mailing City,St,Zip:	LOS ALTOS, CA 94024
Gen County:	Not reported
TSD EPA ID:	CAT000646117
TSD County:	Not reported
Waste Category:	Other organic solids
Disposal Method:	Disposal, Land Fill
Tons:	67.42
Cat Decode:	Not reported
Method Decode:	Not reported
Facility County:	Santa Clara

envid:	1001115570
Year:	2002
GEPAID:	CAR000015065
Contact:	JAMES OSTENDOR F
Telephone:	6509486781
Mailing Name:	Not reported
Mailing Address:	738 LOYOLA DR
Mailing City,St,Zip:	LOS ALTOS, CA 94024
Gen County:	Not reported
TSD EPA ID:	CAT080014079
TSD County:	Not reported
Waste Category:	Off-specification, aged or surplus organics

PHOTOTEK (Continued) **1001115570**

Disposal Method: Transfer Station
Tons: 0.58
Cat Decode: Not reported
Method Decode: Not reported
Facility County: Santa Clara

envid: 1001115570
Year: 2002
GEPAID: CAR000015065
Contact: JAMES OSTENDOR F
Telephone: 6509486781
Mailing Name: Not reported
Mailing Address: 738 LOYOLA DR
Mailing City,St,Zip: LOS ALTOS, CA 94024
Gen County: Not reported
TSD EPA ID: CAT080014079
TSD County: Not reported
Waste Category: Off-specification, aged or surplus inorganics
Disposal Method: Transfer Station
Tons: 0
Cat Decode: Not reported
Method Decode: Not reported
Facility County: Santa Clara

envid: 1001115570
Year: 2002
GEPAID: CAR000015065
Contact: JAMES OSTENDOR F
Telephone: 6509486781
Mailing Name: Not reported
Mailing Address: 738 LOYOLA DR
Mailing City,St,Zip: LOS ALTOS, CA 94024
Gen County: Not reported
TSD EPA ID: CAD097030993
TSD County: Not reported
Waste Category: Other organic solids
Disposal Method: Disposal, Other
Tons: 0.12
Cat Decode: Not reported
Method Decode: Not reported
Facility County: Santa Clara

Click this hyperlink while viewing on your computer to access
75 additional CA_HAZNET: record(s) in the EDR Site Report.

---

38 **SUNSWEET** **ENVIROSTOR** **S111842212**
SE **91 EAST 4TH STREET** **N/A**
1/2-1 **MORGAN HILL, CA 95037**
0.859 mi.
4535 ft.

Relative:
Lower

Actual:
354 ft.

ENVIROSTOR:
Facility ID: 43200019
Status: Refer: Other Agency
Status Date: 04/05/1996
Site Code: Not reported
Site Type: Historical
Site Type Detailed: * Historical

SUNSWEET (Continued) **S111842212**

Acres:	Not reported
NPL:	NO
Regulatory Agencies:	NONE SPECIFIED
Lead Agency:	NONE SPECIFIED
Program Manager:	Not reported
Supervisor:	Referred - Not Assigned
Division Branch:	Cleanup Berkeley
Assembly:	30
Senate:	17
Special Program:	Not reported
Restricted Use:	NO
Site Mgmt Req:	NONE SPECIFIED
Funding:	Not reported
Latitude:	37.12832
Longitude:	-121.6504
APN:	726-13-032
Past Use:	NONE SPECIFIED
Potential COC:	NONE SPECIFIED
Confirmed COC:	NONE SPECIFIED
Potential Description:	NONE SPECIFIED
Alias Name:	726-13-032
Alias Type:	APN
Alias Name:	43200019
Alias Type:	Envirostor ID Number

Completed Info:

Completed Area Name:	Not reported
Completed Sub Area Name:	Not reported
Completed Document Type:	Not reported
Completed Date:	Not reported
Comments:	Not reported
Future Area Name:	Not reported
Future Sub Area Name:	Not reported
Future Document Type:	Not reported
Future Due Date:	Not reported
Schedule Area Name:	Not reported
Schedule Sub Area Name:	Not reported
Schedule Document Type:	Not reported
Schedule Due Date:	Not reported
Schedule Revised Date:	Not reported

39
East
1/2-1
0.893 mi.
4716 ft.

RYAN PROPERTIES
E. MAIN AVE. & EAST LANE
MORGAN HILL, CA 95037

ENVIROSTOR **S100351771**
N/A

Relative:
Higher

Actual:
370 ft.

ENVIROSTOR:

Facility ID:	43010015
Status:	No Further Action
Status Date:	07/10/2006
Site Code:	201524
Site Type:	Evaluation
Site Type Detailed:	Evaluation
Acres:	20
NPL:	NO
Regulatory Agencies:	NONE SPECIFIED

RYAN PROPERTIES (Continued) **S100351771**

Lead Agency:	NONE SPECIFIED
Program Manager:	Not reported
Supervisor:	Denise Tsuji
Division Branch:	Cleanup Berkeley
Assembly:	30
Senate:	17
Special Program:	EPA - PASI
Restricted Use:	NO
Site Mgmt Req:	NONE SPECIFIED
Funding:	Not reported
Latitude:	37.13876
Longitude:	-121.6430
APN:	NONE SPECIFIED
Past Use:	AGRICULTURAL - ROW CROPS
Potential COC:	NONE SPECIFIED No Contaminants found
Confirmed COC:	NONE SPECIFIED
Potential Description:	NMA
Alias Name:	RYAN PROPERTIES
Alias Type:	Alternate Name
Alias Name:	201524
Alias Type:	Project Code (Site Code)
Alias Name:	43010015
Alias Type:	Envirostor ID Number

Completed Info:

Completed Area Name:	PROJECT WIDE
Completed Sub Area Name:	Not reported
Completed Document Type:	Site Screening
Completed Date:	08/13/1996
Comments:	Completed Site Screening. A variety of chemicals were present in non-hazardous levels (>TTLC) : arsenic to 91 ppm, chromium to 62 ppm, lead to 480 ppm, zinc to 190 ppm, and extractable hydrocarbons (motor oil) to 45,000 ppm. Pesticides including DDT and dieldrin are present below soluble limits. The former farm vacant, a large garbage pile, and auto painting wastes were reported on site. The buyer wants the seller to get a signoff from the City who in turn, referred the site to DTSC.

Completed Area Name:	PROJECT WIDE
Completed Sub Area Name:	Not reported
Completed Document Type:	Site Screening
Completed Date:	01/10/2000
Comments:	Site screening approved by USEPA. No further action required under CERCLA. Post-removal concentrations of contaminants (lead, DDE, DDT, and dieldrin) were below CHHSLs.

Future Area Name:	Not reported
Future Sub Area Name:	Not reported
Future Document Type:	Not reported
Future Due Date:	Not reported
Schedule Area Name:	Not reported
Schedule Sub Area Name:	Not reported
Schedule Document Type:	Not reported
Schedule Due Date:	Not reported
Schedule Revised Date:	Not reported

Count: 3 records.

ORPHAN SUMMARY

City	EDR ID	Site Name	Site Address	Zip	Database(s)
MORGAN HILL	S109281051	CITY OF MORGAN HILL PUBLIC WOR	COCHRAN & MONTEREY RDS GATEWA	95037	EMI
MORGAN HILL	S111120580	FORMER WHITE GASOLINE	MONTEREY RD & WATSONVILLE RD		LUST
MORGAN HILL	S107541046		VEHICLE STOP AT VINEYARD & MON	95037	CDL

GOVERNMENT RECORDS SEARCHED / DATA CURRENCY TRACKING

To maintain currency of the following federal and state databases, EDR contacts the appropriate governmental agency on a monthly or quarterly basis, as required.

Number of Days to Update: Provides confirmation that EDR is reporting records that have been updated within 90 days from the date the government agency made the information available to the public.

STANDARD ENVIRONMENTAL RECORDS

Federal NPL site list

NPL: National Priority List

National Priorities List (Superfund). The NPL is a subset of CERCLIS and identifies over 1,200 sites for priority cleanup under the Superfund Program. NPL sites may encompass relatively large areas. As such, EDR provides polygon coverage for over 1,000 NPL site boundaries produced by EPA's Environmental Photographic Interpretation Center (EPIC) and regional EPA offices.

Date of Government Version: 04/05/2017
Date Data Arrived at EDR: 04/21/2017
Date Made Active in Reports: 05/12/2017
Number of Days to Update: 21

Source: EPA
Telephone: N/A
Last EDR Contact: 07/07/2017
Next Scheduled EDR Contact: 10/16/2017
Data Release Frequency: Quarterly

NPL Site Boundaries

Sources:

EPA's Environmental Photographic Interpretation Center (EPIC)
Telephone: 202-564-7333

EPA Region 1
Telephone 617-918-1143

EPA Region 3
Telephone 215-814-5418

EPA Region 4
Telephone 404-562-8033

EPA Region 5
Telephone 312-886-6686

EPA Region 10
Telephone 206-553-8665

EPA Region 6
Telephone: 214-655-6659

EPA Region 7
Telephone: 913-551-7247

EPA Region 8
Telephone: 303-312-6774

EPA Region 9
Telephone: 415-947-4246

Proposed NPL: Proposed National Priority List Sites

A site that has been proposed for listing on the National Priorities List through the issuance of a proposed rule in the Federal Register. EPA then accepts public comments on the site, responds to the comments, and places on the NPL those sites that continue to meet the requirements for listing.

Date of Government Version: 04/05/2017
Date Data Arrived at EDR: 04/21/2017
Date Made Active in Reports: 05/12/2017
Number of Days to Update: 21

Source: EPA
Telephone: N/A
Last EDR Contact: 07/07/2017
Next Scheduled EDR Contact: 10/16/2017
Data Release Frequency: Quarterly

NPL LIENS: Federal Superfund Liens

Federal Superfund Liens. Under the authority granted the USEPA by CERCLA of 1980, the USEPA has the authority to file liens against real property in order to recover remedial action expenditures or when the property owner received notification of potential liability. USEPA compiles a listing of filed notices of Superfund Liens.

Date of Government Version: 10/15/1991
Date Data Arrived at EDR: 02/02/1994
Date Made Active in Reports: 03/30/1994
Number of Days to Update: 56

Source: EPA
Telephone: 202-564-4267
Last EDR Contact: 08/15/2011
Next Scheduled EDR Contact: 11/28/2011
Data Release Frequency: No Update Planned

GOVERNMENT RECORDS SEARCHED / DATA CURRENCY TRACKING

Federal Delisted NPL site list

Delisted NPL: National Priority List Deletions

The National Oil and Hazardous Substances Pollution Contingency Plan (NCP) establishes the criteria that the EPA uses to delete sites from the NPL. In accordance with 40 CFR 300.425.(e), sites may be deleted from the NPL where no further response is appropriate.

Date of Government Version: 04/05/2017	Source: EPA
Date Data Arrived at EDR: 04/21/2017	Telephone: N/A
Date Made Active in Reports: 05/12/2017	Last EDR Contact: 07/07/2017
Number of Days to Update: 21	Next Scheduled EDR Contact: 10/16/2017
	Data Release Frequency: Quarterly

Federal CERCLIS list

FEDERAL FACILITY: Federal Facility Site Information listing

A listing of National Priority List (NPL) and Base Realignment and Closure (BRAC) sites found in the Comprehensive Environmental Response, Compensation and Liability Information System (CERCLIS) Database where EPA Federal Facilities Restoration and Reuse Office is involved in cleanup activities.

Date of Government Version: 11/07/2016	Source: Environmental Protection Agency
Date Data Arrived at EDR: 01/05/2017	Telephone: 703-603-8704
Date Made Active in Reports: 04/07/2017	Last EDR Contact: 07/07/2017
Number of Days to Update: 92	Next Scheduled EDR Contact: 10/16/2017
	Data Release Frequency: Varies

SEMS: Superfund Enterprise Management System

SEMS (Superfund Enterprise Management System) tracks hazardous waste sites, potentially hazardous waste sites, and remedial activities performed in support of EPA's Superfund Program across the United States. The list was formerly know as CERCLIS, renamed to SEMS by the EPA in 2015. The list contains data on potentially hazardous waste sites that have been reported to the USEPA by states, municipalities, private companies and private persons, pursuant to Section 103 of the Comprehensive Environmental Response, Compensation, and Liability Act (CERCLA). This dataset also contains sites which are either proposed to or on the National Priorities List (NPL) and the sites which are in the screening and assessment phase for possible inclusion on the NPL.

Date of Government Version: 02/07/2017	Source: EPA
Date Data Arrived at EDR: 04/19/2017	Telephone: 800-424-9346
Date Made Active in Reports: 05/05/2017	Last EDR Contact: 07/21/2017
Number of Days to Update: 16	Next Scheduled EDR Contact: 10/30/2017
	Data Release Frequency: Quarterly

Federal CERCLIS NFRAP site list

SEMS-ARCHIVE: Superfund Enterprise Management System Archive

SEMS-ARCHIVE (Superfund Enterprise Management System Archive) tracks sites that have no further interest under the Federal Superfund Program based on available information. The list was formerly known as the CERCLIS-NFRAP, renamed to SEMS ARCHIVE by the EPA in 2015. EPA may perform a minimal level of assessment work at a site while it is archived if site conditions change and/or new information becomes available. Archived sites have been removed and archived from the inventory of SEMS sites. Archived status indicates that, to the best of EPA's knowledge, assessment at a site has been completed and that EPA has determined no further steps will be taken to list the site on the National Priorities List (NPL), unless information indicates this decision was not appropriate or other considerations require a recommendation for listing at a later time. The decision does not necessarily mean that there is no hazard associated with a given site; it only means that. based upon available information, the location is not judged to be potential NPL site.

Date of Government Version: 02/07/2017
Date Data Arrived at EDR: 04/19/2017
Date Made Active in Reports: 05/05/2017
Number of Days to Update: 16

Source: EPA
Telephone: 800-424-9346
Last EDR Contact: 07/28/2017
Next Scheduled EDR Contact: 10/30/2017
Data Release Frequency: Quarterly

Federal RCRA CORRACTS facilities list

CORRACTS: Corrective Action Report
CORRACTS identifies hazardous waste handlers with RCRA corrective action activity.

Date of Government Version: 12/12/2016
Date Data Arrived at EDR: 12/28/2016
Date Made Active in Reports: 02/10/2017
Number of Days to Update: 44

Source: EPA
Telephone: 800-424-9346
Last EDR Contact: 08/11/2017
Next Scheduled EDR Contact: 10/09/2017
Data Release Frequency: Quarterly

Federal RCRA non-CORRACTS TSD facilities list

RCRA-TSDF: RCRA - Treatment, Storage and Disposal
RCRAInfo is EPA's comprehensive information system, providing access to data supporting the Resource Conservation and Recovery Act (RCRA) of 1976 and the Hazardous and Solid Waste Amendments (HSWA) of 1984. The database includes selective information on sites which generate, transport, store, treat and/or dispose of hazardous waste as defined by the Resource Conservation and Recovery Act (RCRA). Transporters are individuals or entities that move hazardous waste from the generator offsite to a facility that can recycle, treat, store, or dispose of the waste. TSDFs treat, store, or dispose of the waste.

Date of Government Version: 12/12/2016
Date Data Arrived at EDR: 12/28/2016
Date Made Active in Reports: 02/10/2017
Number of Days to Update: 44

Source: Environmental Protection Agency
Telephone: (415) 495-8895
Last EDR Contact: 08/11/2017
Next Scheduled EDR Contact: 10/09/2017
Data Release Frequency: Quarterly

Federal RCRA generators list

RCRA-LQG: RCRA - Large Quantity Generators
RCRAInfo is EPA's comprehensive information system, providing access to data supporting the Resource Conservation and Recovery Act (RCRA) of 1976 and the Hazardous and Solid Waste Amendments (HSWA) of 1984. The database includes selective information on sites which generate, transport, store, treat and/or dispose of hazardous waste as defined by the Resource Conservation and Recovery Act (RCRA). Large quantity generators (LQGs) generate over 1,000 kilograms (kg) of hazardous waste, or over 1 kg of acutely hazardous waste per month.

Date of Government Version: 12/12/2016
Date Data Arrived at EDR: 12/28/2016
Date Made Active in Reports: 02/10/2017
Number of Days to Update: 44

Source: Environmental Protection Agency
Telephone: (415) 495-8895
Last EDR Contact: 08/11/2017
Next Scheduled EDR Contact: 10/09/2017
Data Release Frequency: Quarterly

RCRA-SQG: RCRA - Small Quantity Generators

RCRAInfo is EPA's comprehensive information system, providing access to data supporting the Resource Conservation and Recovery Act (RCRA) of 1976 and the Hazardous and Solid Waste Amendments (HSWA) of 1984. The database includes selective information on sites which generate, transport, store, treat and/or dispose of hazardous waste as defined by the Resource Conservation and Recovery Act (RCRA). Small quantity generators (SQGs) generate between 100 kg and 1,000 kg of hazardous waste per month.

Date of Government Version: 12/12/2016
Date Data Arrived at EDR: 12/28/2016
Date Made Active in Reports: 02/10/2017
Number of Days to Update: 44

Source: Environmental Protection Agency
Telephone: (415) 495-8895
Last EDR Contact: 08/11/2017
Next Scheduled EDR Contact: 10/09/2017
Data Release Frequency: Quarterly

RCRA-CESQG: RCRA - Conditionally Exempt Small Quantity Generators

RCRAInfo is EPA's comprehensive information system, providing access to data supporting the Resource Conservation and Recovery Act (RCRA) of 1976 and the Hazardous and Solid Waste Amendments (HSWA) of 1984. The database includes selective information on sites which generate, transport, store, treat and/or dispose of hazardous waste as defined by the Resource Conservation and Recovery Act (RCRA). Conditionally exempt small quantity generators (CESQGs) generate less than 100 kg of hazardous waste, or less than 1 kg of acutely hazardous waste per month.

Date of Government Version: 12/12/2016
Date Data Arrived at EDR: 12/28/2016
Date Made Active in Reports: 02/10/2017
Number of Days to Update: 44

Source: Environmental Protection Agency
Telephone: (415) 495-8895
Last EDR Contact: 08/11/2017
Next Scheduled EDR Contact: 10/09/2017
Data Release Frequency: Varies

Federal institutional controls / engineering controls registries

LUCIS: Land Use Control Information System

LUCIS contains records of land use control information pertaining to the former Navy Base Realignment and Closure properties.

Date of Government Version: 12/28/2016
Date Data Arrived at EDR: 01/04/2017
Date Made Active in Reports: 04/07/2017
Number of Days to Update: 93

Source: Department of the Navy
Telephone: 843-820-7326
Last EDR Contact: 08/10/2017
Next Scheduled EDR Contact: 11/27/2017
Data Release Frequency: Varies

US ENG CONTROLS: Engineering Controls Sites List

A listing of sites with engineering controls in place. Engineering controls include various forms of caps, building foundations, liners, and treatment methods to create pathway elimination for regulated substances to enter environmental media or effect human health.

Date of Government Version: 02/13/2017
Date Data Arrived at EDR: 02/28/2017
Date Made Active in Reports: 06/09/2017
Number of Days to Update: 101

Source: Environmental Protection Agency
Telephone: 703-603-0695
Last EDR Contact: 05/31/2017
Next Scheduled EDR Contact: 09/11/2017
Data Release Frequency: Varies

US INST CONTROL: Sites with Institutional Controls

A listing of sites with institutional controls in place. Institutional controls include administrative measures, such as groundwater use restrictions, construction restrictions, property use restrictions, and post remediation care requirements intended to prevent exposure to contaminants remaining on site. Deed restrictions are generally required as part of the institutional controls.

Date of Government Version: 02/13/2017
Date Data Arrived at EDR: 02/28/2017
Date Made Active in Reports: 06/09/2017
Number of Days to Update: 101

Source: Environmental Protection Agency
Telephone: 703-603-0695
Last EDR Contact: 05/31/2017
Next Scheduled EDR Contact: 09/11/2017
Data Release Frequency: Varies

GOVERNMENT RECORDS SEARCHED / DATA CURRENCY TRACKING

Federal ERNS list

ERNS: Emergency Response Notification System

Emergency Response Notification System. ERNS records and stores information on reported releases of oil and hazardous substances.

Date of Government Version: 09/26/2016
Date Data Arrived at EDR: 09/29/2016
Date Made Active in Reports: 11/11/2016
Number of Days to Update: 43

Source: National Response Center, United States Coast Guard
Telephone: 202-267-2180
Last EDR Contact: 06/28/2017
Next Scheduled EDR Contact: 10/09/2017
Data Release Frequency: Annually

State- and tribal - equivalent NPL

RESPONSE: State Response Sites

Identifies confirmed release sites where DTSC is involved in remediation, either in a lead or oversight capacity. These confirmed release sites are generally high-priority and high potential risk.

Date of Government Version: 07/31/2017
Date Data Arrived at EDR: 08/01/2017
Date Made Active in Reports: 08/15/2017
Number of Days to Update: 14

Source: Department of Toxic Substances Control
Telephone: 916-323-3400
Last EDR Contact: 08/01/2017
Next Scheduled EDR Contact: 11/13/2017
Data Release Frequency: Quarterly

State- and tribal - equivalent CERCLIS

ENVIROSTOR: EnviroStor Database

The Department of Toxic Substances Control's (DTSC's) Site Mitigation and Brownfields Reuse Program's (SMBRP's) EnviroStor database identifes sites that have known contamination or sites for which there may be reasons to investigate further. The database includes the following site types: Federal Superfund sites (National Priorities List (NPL)); State Response, including Military Facilities and State Superfund; Voluntary Cleanup; and School sites. EnviroStor provides similar information to the information that was available in CalSites, and provides additional site information, including, but not limited to, identification of formerly-contaminated properties that have been released for reuse, properties where environmental deed restrictions have been recorded to prevent inappropriate land uses, and risk characterization information that is used to assess potential impacts to public health and the environment at contaminated sites.

Date of Government Version: 07/31/2017
Date Data Arrived at EDR: 08/01/2017
Date Made Active in Reports: 08/15/2017
Number of Days to Update: 14

Source: Department of Toxic Substances Control
Telephone: 916-323-3400
Last EDR Contact: 08/01/2017
Next Scheduled EDR Contact: 11/13/2017
Data Release Frequency: Quarterly

State and tribal landfill and/or solid waste disposal site lists

SWF/LF (SWIS): Solid Waste Information System

Active, Closed and Inactive Landfills. SWF/LF records typically contain an inve ntory of solid waste disposal facilities or landfills. These may be active or i nactive facilities or open dumps that failed to meet RCRA Section 4004 criteria for solid waste landfills or disposal sites.

Date of Government Version: 02/13/2017
Date Data Arrived at EDR: 02/15/2017
Date Made Active in Reports: 05/02/2017
Number of Days to Update: 76

Source: Department of Resources Recycling and Recovery
Telephone: 916-341-6320
Last EDR Contact: 08/17/2017
Next Scheduled EDR Contact: 11/27/2017
Data Release Frequency: Quarterly

State and tribal leaking storage tank lists

GOVERNMENT RECORDS SEARCHED / DATA CURRENCY TRACKING

LUST: Leaking Underground Fuel Tank Report (GEOTRACKER)
Leaking Underground Storage Tank (LUST) Sites included in GeoTracker. GeoTracker is the Water Boards data management system for sites that impact, or have the potential to impact, water quality in California, with emphasis on groundwater.

Date of Government Version: 03/13/2017
Date Data Arrived at EDR: 03/14/2017
Date Made Active in Reports: 05/02/2017
Number of Days to Update: 49

Source: State Water Resources Control Board
Telephone: see region list
Last EDR Contact: 06/14/2017
Next Scheduled EDR Contact: 09/25/2017
Data Release Frequency: Quarterly

LUST REG 3: Leaking Underground Storage Tank Database
Leaking Underground Storage Tank locations. Monterey, San Benito, San Luis Obispo, Santa Barbara, Santa Cruz counties.

Date of Government Version: 05/19/2003
Date Data Arrived at EDR: 05/19/2003
Date Made Active in Reports: 06/02/2003
Number of Days to Update: 14

Source: California Regional Water Quality Control Board Central Coast Region (3)
Telephone: 805-542-4786
Last EDR Contact: 07/18/2011
Next Scheduled EDR Contact: 10/31/2011
Data Release Frequency: No Update Planned

LUST REG 9: Leaking Underground Storage Tank Report
Orange, Riverside, San Diego counties. For more current information, please refer to the State Water Resources Control Board's LUST database.

Date of Government Version: 03/01/2001
Date Data Arrived at EDR: 04/23/2001
Date Made Active in Reports: 05/21/2001
Number of Days to Update: 28

Source: California Regional Water Quality Control Board San Diego Region (9)
Telephone: 858-637-5595
Last EDR Contact: 09/26/2011
Next Scheduled EDR Contact: 01/09/2012
Data Release Frequency: No Update Planned

LUST REG 8: Leaking Underground Storage Tanks
California Regional Water Quality Control Board Santa Ana Region (8). For more current information, please refer to the State Water Resources Control Board's LUST database.

Date of Government Version: 02/14/2005
Date Data Arrived at EDR: 02/15/2005
Date Made Active in Reports: 03/28/2005
Number of Days to Update: 41

Source: California Regional Water Quality Control Board Santa Ana Region (8)
Telephone: 909-782-4496
Last EDR Contact: 08/15/2011
Next Scheduled EDR Contact: 11/28/2011
Data Release Frequency: Varies

LUST REG 7: Leaking Underground Storage Tank Case Listing
Leaking Underground Storage Tank locations. Imperial, Riverside, San Diego, Santa Barbara counties.

Date of Government Version: 02/26/2004
Date Data Arrived at EDR: 02/26/2004
Date Made Active in Reports: 03/24/2004
Number of Days to Update: 27

Source: California Regional Water Quality Control Board Colorado River Basin Region (7)
Telephone: 760-776-8943
Last EDR Contact: 08/01/2011
Next Scheduled EDR Contact: 11/14/2011
Data Release Frequency: No Update Planned

LUST REG 6V: Leaking Underground Storage Tank Case Listing
Leaking Underground Storage Tank locations. Inyo, Kern, Los Angeles, Mono, San Bernardino counties.

Date of Government Version: 06/07/2005
Date Data Arrived at EDR: 06/07/2005
Date Made Active in Reports: 06/29/2005
Number of Days to Update: 22

Source: California Regional Water Quality Control Board Victorville Branch Office (6)
Telephone: 760-241-7365
Last EDR Contact: 09/12/2011
Next Scheduled EDR Contact: 12/26/2011
Data Release Frequency: No Update Planned

LUST REG 6L: Leaking Underground Storage Tank Case Listing
For more current information, please refer to the State Water Resources Control Board's LUST database.

Date of Government Version: 09/09/2003
Date Data Arrived at EDR: 09/10/2003
Date Made Active in Reports: 10/07/2003
Number of Days to Update: 27

Source: California Regional Water Quality Control Board Lahontan Region (6)
Telephone: 530-542-5572
Last EDR Contact: 09/12/2011
Next Scheduled EDR Contact: 12/26/2011
Data Release Frequency: No Update Planned

LUST REG 5: Leaking Underground Storage Tank Database
Leaking Underground Storage Tank locations. Alameda, Alpine, Amador, Butte, Colusa, Contra Costa, Calveras, El Dorado, Fresno, Glenn, Kern, Kings, Lake, Lassen, Madera, Mariposa, Merced, Modoc, Napa, Nevada, Placer, Plumas, Sacramento, San Joaquin, Shasta, Solano, Stanislaus, Sutter, Tehama, Tulare, Tuolumne, Yolo, Yuba counties.

Date of Government Version: 07/01/2008
Date Data Arrived at EDR: 07/22/2008
Date Made Active in Reports: 07/31/2008
Number of Days to Update: 9

Source: California Regional Water Quality Control Board Central Valley Region (5)
Telephone: 916-464-4834
Last EDR Contact: 07/01/2011
Next Scheduled EDR Contact: 10/17/2011
Data Release Frequency: No Update Planned

LUST REG 4: Underground Storage Tank Leak List
Los Angeles, Ventura counties. For more current information, please refer to the State Water Resources Control Board's LUST database.

Date of Government Version: 09/07/2004
Date Data Arrived at EDR: 09/07/2004
Date Made Active in Reports: 10/12/2004
Number of Days to Update: 35

Source: California Regional Water Quality Control Board Los Angeles Region (4)
Telephone: 213-576-6710
Last EDR Contact: 09/06/2011
Next Scheduled EDR Contact: 12/19/2011
Data Release Frequency: No Update Planned

LUST REG 2: Fuel Leak List
Leaking Underground Storage Tank locations. Alameda, Contra Costa, Marin, Napa, San Francisco, San Mateo, Santa Clara, Solano, Sonoma counties.

Date of Government Version: 09/30/2004
Date Data Arrived at EDR: 10/20/2004
Date Made Active in Reports: 11/19/2004
Number of Days to Update: 30

Source: California Regional Water Quality Control Board San Francisco Bay Region (2)
Telephone: 510-622-2433
Last EDR Contact: 09/19/2011
Next Scheduled EDR Contact: 01/02/2012
Data Release Frequency: Quarterly

LUST REG 1: Active Toxic Site Investigation
Del Norte, Humboldt, Lake, Mendocino, Modoc, Siskiyou, Sonoma, Trinity counties. For more current information, please refer to the State Water Resources Control Board's LUST database.

Date of Government Version: 02/01/2001
Date Data Arrived at EDR: 02/28/2001
Date Made Active in Reports: 03/29/2001
Number of Days to Update: 29

Source: California Regional Water Quality Control Board North Coast (1)
Telephone: 707-570-3769
Last EDR Contact: 08/01/2011
Next Scheduled EDR Contact: 11/14/2011
Data Release Frequency: No Update Planned

INDIAN LUST R1: Leaking Underground Storage Tanks on Indian Land
A listing of leaking underground storage tank locations on Indian Land.

Date of Government Version: 11/14/2016
Date Data Arrived at EDR: 01/26/2017
Date Made Active in Reports: 05/05/2017
Number of Days to Update: 99

Source: EPA Region 1
Telephone: 617-918-1313
Last EDR Contact: 07/27/2017
Next Scheduled EDR Contact: 11/08/2017
Data Release Frequency: Varies

INDIAN LUST R4: Leaking Underground Storage Tanks on Indian Land
LUSTs on Indian land in Florida, Mississippi and North Carolina.

Date of Government Version: 10/14/2016
Date Data Arrived at EDR: 01/27/2017
Date Made Active in Reports: 05/05/2017
Number of Days to Update: 98

Source: EPA Region 4
Telephone: 404-562-8677
Last EDR Contact: 07/28/2017
Next Scheduled EDR Contact: 11/08/2017
Data Release Frequency: Semi-Annually

INDIAN LUST R5: Leaking Underground Storage Tanks on Indian Land
Leaking underground storage tanks located on Indian Land in Michigan, Minnesota and Wisconsin.

Date of Government Version: 11/14/2016
Date Data Arrived at EDR: 01/26/2017
Date Made Active in Reports: 05/05/2017
Number of Days to Update: 99

Source: EPA, Region 5
Telephone: 312-886-7439
Last EDR Contact: 07/27/2017
Next Scheduled EDR Contact: 11/08/2017
Data Release Frequency: Varies

INDIAN LUST R10: Leaking Underground Storage Tanks on Indian Land
LUSTs on Indian land in Alaska, Idaho, Oregon and Washington.

Date of Government Version: 10/07/2016
Date Data Arrived at EDR: 01/26/2017
Date Made Active in Reports: 05/05/2017
Number of Days to Update: 99

Source: EPA Region 10
Telephone: 206-553-2857
Last EDR Contact: 07/27/2017
Next Scheduled EDR Contact: 11/08/2017
Data Release Frequency: Quarterly

INDIAN LUST R9: Leaking Underground Storage Tanks on Indian Land
LUSTs on Indian land in Arizona, California, New Mexico and Nevada

Date of Government Version: 10/06/2016
Date Data Arrived at EDR: 01/26/2017
Date Made Active in Reports: 05/05/2017
Number of Days to Update: 99

Source: Environmental Protection Agency
Telephone: 415-972-3372
Last EDR Contact: 07/27/2017
Next Scheduled EDR Contact: 11/08/2017
Data Release Frequency: Quarterly

INDIAN LUST R8: Leaking Underground Storage Tanks on Indian Land
LUSTs on Indian land in Colorado, Montana, North Dakota, South Dakota, Utah and Wyoming.

Date of Government Version: 10/17/2016
Date Data Arrived at EDR: 01/26/2017
Date Made Active in Reports: 05/05/2017
Number of Days to Update: 99

Source: EPA Region 8
Telephone: 303-312-6271
Last EDR Contact: 07/27/2017
Next Scheduled EDR Contact: 11/08/2017
Data Release Frequency: Quarterly

INDIAN LUST R7: Leaking Underground Storage Tanks on Indian Land
LUSTs on Indian land in Iowa, Kansas, and Nebraska

Date of Government Version: 09/01/2016
Date Data Arrived at EDR: 01/26/2017
Date Made Active in Reports: 05/05/2017
Number of Days to Update: 99

Source: EPA Region 7
Telephone: 913-551-7003
Last EDR Contact: 07/27/2017
Next Scheduled EDR Contact: 11/08/2017
Data Release Frequency: Varies

INDIAN LUST R6: Leaking Underground Storage Tanks on Indian Land
LUSTs on Indian land in New Mexico and Oklahoma.

Date of Government Version: 10/01/2016
Date Data Arrived at EDR: 01/26/2017
Date Made Active in Reports: 05/05/2017
Number of Days to Update: 99

Source: EPA Region 6
Telephone: 214-665-6597
Last EDR Contact: 07/27/2017
Next Scheduled EDR Contact: 11/08/2017
Data Release Frequency: Varies

GOVERNMENT RECORDS SEARCHED / DATA CURRENCY TRACKING

SLIC: Statewide SLIC Cases (GEOTRACKER)
Cleanup Program Sites (CPS; also known as Site Cleanups [SC] and formerly known as Spills, Leaks, Investigations, and Cleanups [SLIC] sites) included in GeoTracker. GeoTracker is the Water Boards data management system for sites that impact, or have the potential to impact, water quality in California, with emphasis on groundwater.

Date of Government Version: 03/13/2017
Date Data Arrived at EDR: 03/14/2017
Date Made Active in Reports: 05/02/2017
Number of Days to Update: 49

Source: State Water Resources Control Board
Telephone: 866-480-1028
Last EDR Contact: 06/14/2017
Next Scheduled EDR Contact: 09/25/2017
Data Release Frequency: Varies

SLIC REG 1: Active Toxic Site Investigations
The SLIC (Spills, Leaks, Investigations and Cleanup) program is designed to protect and restore water quality from spills, leaks, and similar discharges.

Date of Government Version: 04/03/2003
Date Data Arrived at EDR: 04/07/2003
Date Made Active in Reports: 04/25/2003
Number of Days to Update: 18

Source: California Regional Water Quality Control Board, North Coast Region (1)
Telephone: 707-576-2220
Last EDR Contact: 08/01/2011
Next Scheduled EDR Contact: 11/14/2011
Data Release Frequency: No Update Planned

SLIC REG 2: Spills, Leaks, Investigation & Cleanup Cost Recovery Listing
The SLIC (Spills, Leaks, Investigations and Cleanup) program is designed to protect and restore water quality from spills, leaks, and similar discharges.

Date of Government Version: 09/30/2004
Date Data Arrived at EDR: 10/20/2004
Date Made Active in Reports: 11/19/2004
Number of Days to Update: 30

Source: Regional Water Quality Control Board San Francisco Bay Region (2)
Telephone: 510-286-0457
Last EDR Contact: 09/19/2011
Next Scheduled EDR Contact: 01/02/2012
Data Release Frequency: Quarterly

SLIC REG 3: Spills, Leaks, Investigation & Cleanup Cost Recovery Listing
The SLIC (Spills, Leaks, Investigations and Cleanup) program is designed to protect and restore water quality from spills, leaks, and similar discharges.

Date of Government Version: 05/18/2006
Date Data Arrived at EDR: 05/18/2006
Date Made Active in Reports: 06/15/2006
Number of Days to Update: 28

Source: California Regional Water Quality Control Board Central Coast Region (3)
Telephone: 805-549-3147
Last EDR Contact: 07/18/2011
Next Scheduled EDR Contact: 10/31/2011
Data Release Frequency: Semi-Annually

SLIC REG 4: Spills, Leaks, Investigation & Cleanup Cost Recovery Listing
The SLIC (Spills, Leaks, Investigations and Cleanup) program is designed to protect and restore water quality from spills, leaks, and similar discharges.

Date of Government Version: 11/17/2004
Date Data Arrived at EDR: 11/18/2004
Date Made Active in Reports: 01/04/2005
Number of Days to Update: 47

Source: Region Water Quality Control Board Los Angeles Region (4)
Telephone: 213-576-6600
Last EDR Contact: 07/01/2011
Next Scheduled EDR Contact: 10/17/2011
Data Release Frequency: Varies

SLIC REG 5: Spills, Leaks, Investigation & Cleanup Cost Recovery Listing
The SLIC (Spills, Leaks, Investigations and Cleanup) program is designed to protect and restore water quality from spills, leaks, and similar discharges.

Date of Government Version: 04/01/2005
Date Data Arrived at EDR: 04/05/2005
Date Made Active in Reports: 04/21/2005
Number of Days to Update: 16

Source: Regional Water Quality Control Board Central Valley Region (5)
Telephone: 916-464-3291
Last EDR Contact: 09/12/2011
Next Scheduled EDR Contact: 12/26/2011
Data Release Frequency: Semi-Annually

SLIC REG 6V: Spills, Leaks, Investigation & Cleanup Cost Recovery Listing
The SLIC (Spills, Leaks, Investigations and Cleanup) program is designed to protect and restore water quality from spills, leaks, and similar discharges.

Date of Government Version: 05/24/2005
Date Data Arrived at EDR: 05/25/2005
Date Made Active in Reports: 06/16/2005
Number of Days to Update: 22

Source: Regional Water Quality Control Board, Victorville Branch
Telephone: 619-241-6583
Last EDR Contact: 08/15/2011
Next Scheduled EDR Contact: 11/28/2011
Data Release Frequency: Semi-Annually

SLIC REG 6L: SLIC Sites
The SLIC (Spills, Leaks, Investigations and Cleanup) program is designed to protect and restore water quality from spills, leaks, and similar discharges.

Date of Government Version: 09/07/2004
Date Data Arrived at EDR: 09/07/2004
Date Made Active in Reports: 10/12/2004
Number of Days to Update: 35

Source: California Regional Water Quality Control Board, Lahontan Region
Telephone: 530-542-5574
Last EDR Contact: 08/15/2011
Next Scheduled EDR Contact: 11/28/2011
Data Release Frequency: No Update Planned

SLIC REG 7: SLIC List
The SLIC (Spills, Leaks, Investigations and Cleanup) program is designed to protect and restore water quality from spills, leaks, and similar discharges.

Date of Government Version: 11/24/2004
Date Data Arrived at EDR: 11/29/2004
Date Made Active in Reports: 01/04/2005
Number of Days to Update: 36

Source: California Regional Quality Control Board, Colorado River Basin Region
Telephone: 760-346-7491
Last EDR Contact: 08/01/2011
Next Scheduled EDR Contact: 11/14/2011
Data Release Frequency: No Update Planned

SLIC REG 8: Spills, Leaks, Investigation & Cleanup Cost Recovery Listing
The SLIC (Spills, Leaks, Investigations and Cleanup) program is designed to protect and restore water quality from spills, leaks, and similar discharges.

Date of Government Version: 04/03/2008
Date Data Arrived at EDR: 04/03/2008
Date Made Active in Reports: 04/14/2008
Number of Days to Update: 11

Source: California Region Water Quality Control Board Santa Ana Region (8)
Telephone: 951-782-3298
Last EDR Contact: 09/12/2011
Next Scheduled EDR Contact: 12/26/2011
Data Release Frequency: Semi-Annually

SLIC REG 9: Spills, Leaks, Investigation & Cleanup Cost Recovery Listing
The SLIC (Spills, Leaks, Investigations and Cleanup) program is designed to protect and restore water quality from spills, leaks, and similar discharges.

Date of Government Version: 09/10/2007
Date Data Arrived at EDR: 09/11/2007
Date Made Active in Reports: 09/28/2007
Number of Days to Update: 17

Source: California Regional Water Quality Control Board San Diego Region (9)
Telephone: 858-467-2980
Last EDR Contact: 08/08/2011
Next Scheduled EDR Contact: 11/21/2011
Data Release Frequency: Annually

State and tribal registered storage tank lists

FEMA UST: Underground Storage Tank Listing
A listing of all FEMA owned underground storage tanks.

Date of Government Version: 01/01/2010
Date Data Arrived at EDR: 02/16/2010
Date Made Active in Reports: 04/12/2010
Number of Days to Update: 55

Source: FEMA
Telephone: 202-646-5797
Last EDR Contact: 07/14/2017
Next Scheduled EDR Contact: 10/23/2017
Data Release Frequency: Varies

GOVERNMENT RECORDS SEARCHED / DATA CURRENCY TRACKING

UST: Active UST Facilities
Active UST facilities gathered from the local regulatory agencies

Date of Government Version: 03/12/2017
Date Data Arrived at EDR: 03/16/2017
Date Made Active in Reports: 05/12/2017
Number of Days to Update: 57

Source: SWRCB
Telephone: 916-341-5851
Last EDR Contact: 06/14/2017
Next Scheduled EDR Contact: 09/25/2017
Data Release Frequency: Semi-Annually

AST: Aboveground Petroleum Storage Tank Facilities
A listing of aboveground storage tank petroleum storage tank locations.

Date of Government Version: 07/06/2016
Date Data Arrived at EDR: 07/12/2016
Date Made Active in Reports: 09/19/2016
Number of Days to Update: 69

Source: California Environmental Protection Agency
Telephone: 916-327-5092
Last EDR Contact: 06/21/2017
Next Scheduled EDR Contact: 10/09/2017
Data Release Frequency: Quarterly

INDIAN UST R5: Underground Storage Tanks on Indian Land
The Indian Underground Storage Tank (UST) database provides information about underground storage tanks on Indian land in EPA Region 5 (Michigan, Minnesota and Wisconsin and Tribal Nations).

Date of Government Version: 01/14/2017
Date Data Arrived at EDR: 01/26/2017
Date Made Active in Reports: 05/05/2017
Number of Days to Update: 99

Source: EPA Region 5
Telephone: 312-886-6136
Last EDR Contact: 07/27/2017
Next Scheduled EDR Contact: 11/08/2017
Data Release Frequency: Varies

INDIAN UST R10: Underground Storage Tanks on Indian Land
The Indian Underground Storage Tank (UST) database provides information about underground storage tanks on Indian land in EPA Region 10 (Alaska, Idaho, Oregon, Washington, and Tribal Nations).

Date of Government Version: 10/07/2016
Date Data Arrived at EDR: 01/26/2017
Date Made Active in Reports: 05/05/2017
Number of Days to Update: 99

Source: EPA Region 10
Telephone: 206-553-2857
Last EDR Contact: 07/27/2017
Next Scheduled EDR Contact: 11/08/2017
Data Release Frequency: Quarterly

INDIAN UST R7: Underground Storage Tanks on Indian Land
The Indian Underground Storage Tank (UST) database provides information about underground storage tanks on Indian land in EPA Region 7 (Iowa, Kansas, Missouri, Nebraska, and 9 Tribal Nations).

Date of Government Version: 09/01/2016
Date Data Arrived at EDR: 01/26/2017
Date Made Active in Reports: 05/05/2017
Number of Days to Update: 99

Source: EPA Region 7
Telephone: 913-551-7003
Last EDR Contact: 07/27/2017
Next Scheduled EDR Contact: 11/08/2017
Data Release Frequency: Varies

INDIAN UST R4: Underground Storage Tanks on Indian Land
The Indian Underground Storage Tank (UST) database provides information about underground storage tanks on Indian land in EPA Region 4 (Alabama, Florida, Georgia, Kentucky, Mississippi, North Carolina, South Carolina, Tennessee and Tribal Nations)

Date of Government Version: 10/14/2016
Date Data Arrived at EDR: 01/27/2017
Date Made Active in Reports: 05/05/2017
Number of Days to Update: 98

Source: EPA Region 4
Telephone: 404-562-9424
Last EDR Contact: 07/28/2017
Next Scheduled EDR Contact: 11/08/2017
Data Release Frequency: Semi-Annually

INDIAN UST R6: Underground Storage Tanks on Indian Land

The Indian Underground Storage Tank (UST) database provides information about underground storage tanks on Indian land in EPA Region 6 (Louisiana, Arkansas, Oklahoma, New Mexico, Texas and 65 Tribes).

Date of Government Version: 10/01/2016
Date Data Arrived at EDR: 01/26/2017
Date Made Active in Reports: 05/05/2017
Number of Days to Update: 99

Source: EPA Region 6
Telephone: 214-665-7591
Last EDR Contact: 07/27/2017
Next Scheduled EDR Contact: 11/08/2017
Data Release Frequency: Semi-Annually

INDIAN UST R8: Underground Storage Tanks on Indian Land

The Indian Underground Storage Tank (UST) database provides information about underground storage tanks on Indian land in EPA Region 8 (Colorado, Montana, North Dakota, South Dakota, Utah, Wyoming and 27 Tribal Nations).

Date of Government Version: 10/17/2016
Date Data Arrived at EDR: 01/26/2017
Date Made Active in Reports: 05/05/2017
Number of Days to Update: 99

Source: EPA Region 8
Telephone: 303-312-6137
Last EDR Contact: 07/27/2017
Next Scheduled EDR Contact: 11/08/2017
Data Release Frequency: Quarterly

INDIAN UST R1: Underground Storage Tanks on Indian Land

The Indian Underground Storage Tank (UST) database provides information about underground storage tanks on Indian land in EPA Region 1 (Connecticut, Maine, Massachusetts, New Hampshire, Rhode Island, Vermont and ten Tribal Nations).

Date of Government Version: 11/14/2016
Date Data Arrived at EDR: 01/26/2017
Date Made Active in Reports: 05/05/2017
Number of Days to Update: 99

Source: EPA, Region 1
Telephone: 617-918-1313
Last EDR Contact: 07/27/2017
Next Scheduled EDR Contact: 11/08/2017
Data Release Frequency: Varies

INDIAN UST R9: Underground Storage Tanks on Indian Land

The Indian Underground Storage Tank (UST) database provides information about underground storage tanks on Indian land in EPA Region 9 (Arizona, California, Hawaii, Nevada, the Pacific Islands, and Tribal Nations).

Date of Government Version: 10/06/2016
Date Data Arrived at EDR: 01/26/2017
Date Made Active in Reports: 05/05/2017
Number of Days to Update: 99

Source: EPA Region 9
Telephone: 415-972-3368
Last EDR Contact: 07/27/2017
Next Scheduled EDR Contact: 11/08/2017
Data Release Frequency: Quarterly

State and tribal voluntary cleanup sites

INDIAN VCP R1: Voluntary Cleanup Priority Listing

A listing of voluntary cleanup priority sites located on Indian Land located in Region 1.

Date of Government Version: 07/27/2015
Date Data Arrived at EDR: 09/29/2015
Date Made Active in Reports: 02/18/2016
Number of Days to Update: 142

Source: EPA, Region 1
Telephone: 617-918-1102
Last EDR Contact: 06/27/2017
Next Scheduled EDR Contact: 10/09/2017
Data Release Frequency: Varies

INDIAN VCP R7: Voluntary Cleanup Priority Lisitng

A listing of voluntary cleanup priority sites located on Indian Land located in Region 7.

Date of Government Version: 03/20/2008
Date Data Arrived at EDR: 04/22/2008
Date Made Active in Reports: 05/19/2008
Number of Days to Update: 27

Source: EPA, Region 7
Telephone: 913-551-7365
Last EDR Contact: 04/20/2009
Next Scheduled EDR Contact: 07/20/2009
Data Release Frequency: Varies

VCP: Voluntary Cleanup Program Properties
Contains low threat level properties with either confirmed or unconfirmed releases and the project proponents have request that DTSC oversee investigation and/or cleanup activities and have agreed to provide coverage for DTSC's costs.

Date of Government Version: 07/31/2017
Date Data Arrived at EDR: 08/01/2017
Date Made Active in Reports: 08/15/2017
Number of Days to Update: 14

Source: Department of Toxic Substances Control
Telephone: 916-323-3400
Last EDR Contact: 08/01/2017
Next Scheduled EDR Contact: 11/13/2017
Data Release Frequency: Quarterly

State and tribal Brownfields sites

BROWNFIELDS: Considered Brownfieds Sites Listing
A listing of sites the SWRCB considers to be Brownfields since these are sites have come to them through the MOA Process.

Date of Government Version: 01/03/2017
Date Data Arrived at EDR: 01/04/2017
Date Made Active in Reports: 03/02/2017
Number of Days to Update: 57

Source: State Water Resources Control Board
Telephone: 916-323-7905
Last EDR Contact: 06/28/2017
Next Scheduled EDR Contact: 10/09/2017
Data Release Frequency: Varies

ADDITIONAL ENVIRONMENTAL RECORDS

Local Brownfield lists

US BROWNFIELDS: A Listing of Brownfields Sites
Brownfields are real property, the expansion, redevelopment, or reuse of which may be complicated by the presence or potential presence of a hazardous substance, pollutant, or contaminant. Cleaning up and reinvesting in these properties takes development pressures off of undeveloped, open land, and both improves and protects the environment. Assessment, Cleanup and Redevelopment Exchange System (ACRES) stores information reported by EPA Brownfields grant recipients on brownfields properties assessed or cleaned up with grant funding as well as information on Targeted Brownfields Assessments performed by EPA Regions. A listing of ACRES Brownfield sites is obtained from Cleanups in My Community. Cleanups in My Community provides information on Brownfields properties for which information is reported back to EPA, as well as areas served by Brownfields grant programs.

Date of Government Version: 03/02/2017
Date Data Arrived at EDR: 03/02/2017
Date Made Active in Reports: 04/07/2017
Number of Days to Update: 36

Source: Environmental Protection Agency
Telephone: 202-566-2777
Last EDR Contact: 06/20/2017
Next Scheduled EDR Contact: 10/02/2017
Data Release Frequency: Semi-Annually

Local Lists of Landfill / Solid Waste Disposal Sites

WMUDS/SWAT: Waste Management Unit Database
Waste Management Unit Database System. WMUDS is used by the State Water Resources Control Board staff and the Regional Water Quality Control Boards for program tracking and inventory of waste management units. WMUDS is composed of the following databases: Facility Information, Scheduled Inspections Information, Waste Management Unit Information, SWAT Program Information, SWAT Report Summary Information, SWAT Report Summary Data, Chapter 15 (formerly Subchapter 15) Information, Chapter 15 Monitoring Parameters, TPCA Program Information, RCRA Program Information, Closure Information, and Interested Parties Information.

Date of Government Version: 04/01/2000
Date Data Arrived at EDR: 04/10/2000
Date Made Active in Reports: 05/10/2000
Number of Days to Update: 30

Source: State Water Resources Control Board
Telephone: 916-227-4448
Last EDR Contact: 08/03/2017
Next Scheduled EDR Contact: 11/20/2017
Data Release Frequency: No Update Planned

SWRCY: Recycler Database
A listing of recycling facilities in California.

Date of Government Version: 03/13/2017
Date Data Arrived at EDR: 03/14/2017
Date Made Active in Reports: 05/03/2017
Number of Days to Update: 50

Source: Department of Conservation
Telephone: 916-323-3836
Last EDR Contact: 06/14/2017
Next Scheduled EDR Contact: 09/25/2017
Data Release Frequency: Quarterly

HAULERS: Registered Waste Tire Haulers Listing
A listing of registered waste tire haulers.

Date of Government Version: 05/30/2017
Date Data Arrived at EDR: 05/31/2017
Date Made Active in Reports: 08/15/2017
Number of Days to Update: 76

Source: Integrated Waste Management Board
Telephone: 916-341-6422
Last EDR Contact: 08/10/2017
Next Scheduled EDR Contact: 11/27/2017
Data Release Frequency: Varies

INDIAN ODI: Report on the Status of Open Dumps on Indian Lands
Location of open dumps on Indian land.

Date of Government Version: 12/31/1998
Date Data Arrived at EDR: 12/03/2007
Date Made Active in Reports: 01/24/2008
Number of Days to Update: 52

Source: Environmental Protection Agency
Telephone: 703-308-8245
Last EDR Contact: 08/01/2017
Next Scheduled EDR Contact: 11/13/2017
Data Release Frequency: Varies

DEBRIS REGION 9: Torres Martinez Reservation Illegal Dump Site Locations
A listing of illegal dump sites location on the Torres Martinez Indian Reservation located in eastern Riverside County and northern Imperial County, California.

Date of Government Version: 01/12/2009
Date Data Arrived at EDR: 05/07/2009
Date Made Active in Reports: 09/21/2009
Number of Days to Update: 137

Source: EPA, Region 9
Telephone: 415-947-4219
Last EDR Contact: 07/24/2017
Next Scheduled EDR Contact: 11/08/2017
Data Release Frequency: No Update Planned

ODI: Open Dump Inventory
An open dump is defined as a disposal facility that does not comply with one or more of the Part 257 or Part 258 Subtitle D Criteria.

Date of Government Version: 06/30/1985
Date Data Arrived at EDR: 08/09/2004
Date Made Active in Reports: 09/17/2004
Number of Days to Update: 39

Source: Environmental Protection Agency
Telephone: 800-424-9346
Last EDR Contact: 06/09/2004
Next Scheduled EDR Contact: N/A
Data Release Frequency: No Update Planned

IHS OPEN DUMPS: Open Dumps on Indian Land
A listing of all open dumps located on Indian Land in the United States.

Date of Government Version: 04/01/2014
Date Data Arrived at EDR: 08/06/2014
Date Made Active in Reports: 01/29/2015
Number of Days to Update: 176

Source: Department of Health & Human Serivces, Indian Health Service
Telephone: 301-443-1452
Last EDR Contact: 08/10/2017
Next Scheduled EDR Contact: 11/13/2017
Data Release Frequency: Varies

Local Lists of Hazardous waste / Contaminated Sites

US HIST CDL: National Clandestine Laboratory Register
A listing of clandestine drug lab locations that have been removed from the DEAs National Clandestine Laboratory Register.

Date of Government Version: 02/09/2017
Date Data Arrived at EDR: 03/08/2017
Date Made Active in Reports: 06/09/2017
Number of Days to Update: 93

Source: Drug Enforcement Administration
Telephone: 202-307-1000
Last EDR Contact: 02/28/2017
Next Scheduled EDR Contact: 06/12/2017
Data Release Frequency: No Update Planned

HIST CAL-SITES: Calsites Database

The Calsites database contains potential or confirmed hazardous substance release properties. In 1996, California EPA reevaluated and significantly reduced the number of sites in the Calsites database. No longer updated by the state agency. It has been replaced by ENVIROSTOR.

Date of Government Version: 08/08/2005
Date Data Arrived at EDR: 08/03/2006
Date Made Active in Reports: 08/24/2006
Number of Days to Update: 21

Source: Department of Toxic Substance Control
Telephone: 916-323-3400
Last EDR Contact: 02/23/2009
Next Scheduled EDR Contact: 05/25/2009
Data Release Frequency: No Update Planned

SCH: School Property Evaluation Program

This category contains proposed and existing school sites that are being evaluated by DTSC for possible hazardous materials contamination. In some cases, these properties may be listed in the CalSites category depending on the level of threat to public health and safety or the environment they pose.

Date of Government Version: 07/31/2017
Date Data Arrived at EDR: 08/01/2017
Date Made Active in Reports: 08/15/2017
Number of Days to Update: 14

Source: Department of Toxic Substances Control
Telephone: 916-323-3400
Last EDR Contact: 08/01/2017
Next Scheduled EDR Contact: 11/13/2017
Data Release Frequency: Quarterly

CDL: Clandestine Drug Labs

A listing of drug lab locations. Listing of a location in this database does not indicate that any illegal drug lab materials were or were not present there, and does not constitute a determination that the location either requires or does not require additional cleanup work.

Date of Government Version: 12/31/2016
Date Data Arrived at EDR: 03/17/2017
Date Made Active in Reports: 05/10/2017
Number of Days to Update: 54

Source: Department of Toxic Substances Control
Telephone: 916-255-6504
Last EDR Contact: 08/14/2017
Next Scheduled EDR Contact: 10/23/2017
Data Release Frequency: Varies

TOXIC PITS: Toxic Pits Cleanup Act Sites

Toxic PITS Cleanup Act Sites. TOXIC PITS identifies sites suspected of containing hazardous substances where cleanup has not yet been completed.

Date of Government Version: 07/01/1995
Date Data Arrived at EDR: 08/30/1995
Date Made Active in Reports: 09/26/1995
Number of Days to Update: 27

Source: State Water Resources Control Board
Telephone: 916-227-4364
Last EDR Contact: 01/26/2009
Next Scheduled EDR Contact: 04/27/2009
Data Release Frequency: No Update Planned

US CDL: Clandestine Drug Labs

A listing of clandestine drug lab locations. The U.S. Department of Justice ("the Department") provides this web site as a public service. It contains addresses of some locations where law enforcement agencies reported they found chemicals or other items that indicated the presence of either clandestine drug laboratories or dumpsites. In most cases, the source of the entries is not the Department, and the Department has not verified the entry and does not guarantee its accuracy. Members of the public must verify the accuracy of all entries by, for example, contacting local law enforcement and local health departments.

Date of Government Version: 02/09/2017
Date Data Arrived at EDR: 03/08/2017
Date Made Active in Reports: 06/09/2017
Number of Days to Update: 93

Source: Drug Enforcement Administration
Telephone: 202-307-1000
Last EDR Contact: 05/31/2017
Next Scheduled EDR Contact: 09/11/2017
Data Release Frequency: Quarterly

GOVERNMENT RECORDS SEARCHED / DATA CURRENCY TRACKING

Local Lists of Registered Storage Tanks

SWEEPS UST: SWEEPS UST Listing
Statewide Environmental Evaluation and Planning System. This underground storage tank listing was updated and maintained by a company contacted by the SWRCB in the early 1990's. The listing is no longer updated or maintained. The local agency is the contact for more information on a site on the SWEEPS list.

Date of Government Version: 06/01/1994
Date Data Arrived at EDR: 07/07/2005
Date Made Active in Reports: 08/11/2005
Number of Days to Update: 35

Source: State Water Resources Control Board
Telephone: N/A
Last EDR Contact: 06/03/2005
Next Scheduled EDR Contact: N/A
Data Release Frequency: No Update Planned

UST MENDOCINO: Mendocino County UST Database
A listing of underground storage tank locations in Mendocino County.

Date of Government Version: 03/09/2017
Date Data Arrived at EDR: 03/17/2017
Date Made Active in Reports: 05/23/2017
Number of Days to Update: 67

Source: Department of Public Health
Telephone: 707-463-4466
Last EDR Contact: 05/24/2017
Next Scheduled EDR Contact: 09/11/2017
Data Release Frequency: Annually

HIST UST: Hazardous Substance Storage Container Database
The Hazardous Substance Storage Container Database is a historical listing of UST sites. Refer to local/county source for current data.

Date of Government Version: 10/15/1990
Date Data Arrived at EDR: 01/25/1991
Date Made Active in Reports: 02/12/1991
Number of Days to Update: 18

Source: State Water Resources Control Board
Telephone: 916-341-5851
Last EDR Contact: 07/26/2001
Next Scheduled EDR Contact: N/A
Data Release Frequency: No Update Planned

CA FID UST: Facility Inventory Database
The Facility Inventory Database (FID) contains a historical listing of active and inactive underground storage tank locations from the State Water Resource Control Board. Refer to local/county source for current data.

Date of Government Version: 10/31/1994
Date Data Arrived at EDR: 09/05/1995
Date Made Active in Reports: 09/29/1995
Number of Days to Update: 24

Source: California Environmental Protection Agency
Telephone: 916-341-5851
Last EDR Contact: 12/28/1998
Next Scheduled EDR Contact: N/A
Data Release Frequency: No Update Planned

Local Land Records

LIENS: Environmental Liens Listing
A listing of property locations with environmental liens for California where DTSC is a lien holder.

Date of Government Version: 03/06/2017
Date Data Arrived at EDR: 03/07/2017
Date Made Active in Reports: 04/21/2017
Number of Days to Update: 45

Source: Department of Toxic Substances Control
Telephone: 916-323-3400
Last EDR Contact: 06/02/2017
Next Scheduled EDR Contact: 09/18/2017
Data Release Frequency: Varies

LIENS 2: CERCLA Lien Information
A Federal CERCLA ('Superfund') lien can exist by operation of law at any site or property at which EPA has spent Superfund monies. These monies are spent to investigate and address releases and threatened releases of contamination. CERCLIS provides information as to the identity of these sites and properties.

Date of Government Version: 02/18/2014
Date Data Arrived at EDR: 03/18/2014
Date Made Active in Reports: 04/24/2014
Number of Days to Update: 37

Source: Environmental Protection Agency
Telephone: 202-564-6023
Last EDR Contact: 07/26/2017
Next Scheduled EDR Contact: 11/08/2017
Data Release Frequency: Varies

DEED: Deed Restriction Listing

Site Mitigation and Brownfields Reuse Program Facility Sites with Deed Restrictions & Hazardous Waste Management Program Facility Sites with Deed / Land Use Restriction. The DTSC Site Mitigation and Brownfields Reuse Program (SMBRP) list includes sites cleaned up under the program's oversight and generally does not include current or former hazardous waste facilities that required a hazardous waste facility permit. The list represents deed restrictions that are active. Some sites have multiple deed restrictions. The DTSC Hazardous Waste Management Program (HWMP) has developed a list of current or former hazardous waste facilities that have a recorded land use restriction at the local county recorder's office. The land use restrictions on this list were required by the DTSC HWMP as a result of the presence of hazardous substances that remain on site after the facility (or part of the facility) has been closed or cleaned up. The types of land use restriction include deed notice, deed restriction, or a land use restriction that binds current and future owners.

Date of Government Version: 06/05/2017
Date Data Arrived at EDR: 06/06/2017
Date Made Active in Reports: 08/10/2017
Number of Days to Update: 65

Source: DTSC and SWRCB
Telephone: 916-323-3400
Last EDR Contact: 06/06/2017
Next Scheduled EDR Contact: 09/18/2017
Data Release Frequency: Semi-Annually

Records of Emergency Release Reports

HMIRS: Hazardous Materials Information Reporting System

Hazardous Materials Incident Report System. HMIRS contains hazardous material spill incidents reported to DOT.

Date of Government Version: 12/28/2016
Date Data Arrived at EDR: 12/28/2016
Date Made Active in Reports: 02/03/2017
Number of Days to Update: 37

Source: U.S. Department of Transportation
Telephone: 202-366-4555
Last EDR Contact: 06/28/2017
Next Scheduled EDR Contact: 10/09/2017
Data Release Frequency: Annually

CHMIRS: California Hazardous Material Incident Report System

California Hazardous Material Incident Reporting System. CHMIRS contains information on reported hazardous material incidents (accidental releases or spills).

Date of Government Version: 12/06/2016
Date Data Arrived at EDR: 01/25/2017
Date Made Active in Reports: 05/10/2017
Number of Days to Update: 105

Source: Office of Emergency Services
Telephone: 916-845-8400
Last EDR Contact: 07/26/2017
Next Scheduled EDR Contact: 11/08/2017
Data Release Frequency: Varies

LDS: Land Disposal Sites Listing (GEOTRACKER)

Land Disposal sites (Landfills) included in GeoTracker. GeoTracker is the Water Boards data management system for sites that impact, or have the potential to impact, water quality in California, with emphasis on groundwater.

Date of Government Version: 06/12/2017
Date Data Arrived at EDR: 06/14/2017
Date Made Active in Reports: 08/18/2017
Number of Days to Update: 65

Source: State Water Qualilty Control Board
Telephone: 866-480-1028
Last EDR Contact: 06/14/2017
Next Scheduled EDR Contact: 09/25/2017
Data Release Frequency: Quarterly

MCS: Military Cleanup Sites Listing (GEOTRACKER)

Military sites (consisting of: Military UST sites; Military Privatized sites; and Military Cleanup sites [formerly known as DoD non UST]) included in GeoTracker. GeoTracker is the Water Boards data management system for sites that impact, or have the potential to impact, water quality in California, with emphasis on groundwater.

Date of Government Version: 03/13/2017
Date Data Arrived at EDR: 03/14/2017
Date Made Active in Reports: 05/02/2017
Number of Days to Update: 49

Source: State Water Resources Control Board
Telephone: 866-480-1028
Last EDR Contact: 06/14/2017
Next Scheduled EDR Contact: 09/25/2017
Data Release Frequency: Quarterly

SPILLS 90: SPILLS90 data from FirstSearch

Spills 90 includes those spill and release records available exclusively from FirstSearch databases. Typically, they may include chemical, oil and/or hazardous substance spills recorded after 1990. Duplicate records that are already included in EDR incident and release records are not included in Spills 90.

Date of Government Version: 06/06/2012
Date Data Arrived at EDR: 01/03/2013
Date Made Active in Reports: 02/22/2013
Number of Days to Update: 50

Source: FirstSearch
Telephone: N/A
Last EDR Contact: 01/03/2013
Next Scheduled EDR Contact: N/A
Data Release Frequency: No Update Planned

Other Ascertainable Records

RCRA NonGen / NLR: RCRA - Non Generators / No Longer Regulated

RCRAInfo is EPA's comprehensive information system, providing access to data supporting the Resource Conservation and Recovery Act (RCRA) of 1976 and the Hazardous and Solid Waste Amendments (HSWA) of 1984. The database includes selective information on sites which generate, transport, store, treat and/or dispose of hazardous waste as defined by the Resource Conservation and Recovery Act (RCRA). Non-Generators do not presently generate hazardous waste.

Date of Government Version: 12/12/2016
Date Data Arrived at EDR: 12/28/2016
Date Made Active in Reports: 02/10/2017
Number of Days to Update: 44

Source: Environmental Protection Agency
Telephone: (415) 495-8895
Last EDR Contact: 08/11/2017
Next Scheduled EDR Contact: 10/09/2017
Data Release Frequency: Varies

FUDS: Formerly Used Defense Sites

The listing includes locations of Formerly Used Defense Sites properties where the US Army Corps of Engineers is actively working or will take necessary cleanup actions.

Date of Government Version: 01/31/2015
Date Data Arrived at EDR: 07/08/2015
Date Made Active in Reports: 10/13/2015
Number of Days to Update: 97

Source: U.S. Army Corps of Engineers
Telephone: 202-528-4285
Last EDR Contact: 02/24/2017
Next Scheduled EDR Contact: 06/05/2017
Data Release Frequency: Varies

DOD: Department of Defense Sites

This data set consists of federally owned or administered lands, administered by the Department of Defense, that have any area equal to or greater than 640 acres of the United States, Puerto Rico, and the U.S. Virgin Islands.

Date of Government Version: 12/31/2005
Date Data Arrived at EDR: 11/10/2006
Date Made Active in Reports: 01/11/2007
Number of Days to Update: 62

Source: USGS
Telephone: 888-275-8747
Last EDR Contact: 07/12/2017
Next Scheduled EDR Contact: 10/23/2017
Data Release Frequency: Semi-Annually

FEDLAND: Federal and Indian Lands

Federally and Indian administrated lands of the United States. Lands included are administrated by: Army Corps of Engineers, Bureau of Reclamation, National Wild and Scenic River, National Wildlife Refuge, Public Domain Land, Wilderness, Wilderness Study Area, Wildlife Management Area, Bureau of Indian Affairs, Bureau of Land Management, Department of Justice, Forest Service, Fish and Wildlife Service, National Park Service.

Date of Government Version: 12/31/2005
Date Data Arrived at EDR: 02/06/2006
Date Made Active in Reports: 01/11/2007
Number of Days to Update: 339

Source: U.S. Geological Survey
Telephone: 888-275-8747
Last EDR Contact: 07/14/2017
Next Scheduled EDR Contact: 10/23/2017
Data Release Frequency: N/A

SCRD DRYCLEANERS: State Coalition for Remediation of Drycleaners Listing

The State Coalition for Remediation of Drycleaners was established in 1998, with support from the U.S. EPA Office of Superfund Remediation and Technology Innovation. It is comprised of representatives of states with established drycleaner remediation programs. Currently the member states are Alabama, Connecticut, Florida, Illinois, Kansas, Minnesota, Missouri, North Carolina, Oregon, South Carolina, Tennessee, Texas, and Wisconsin.

Date of Government Version: 01/01/2017
Date Data Arrived at EDR: 02/03/2017
Date Made Active in Reports: 04/07/2017
Number of Days to Update: 63

Source: Environmental Protection Agency
Telephone: 615-532-8599
Last EDR Contact: 08/18/2017
Next Scheduled EDR Contact: 11/27/2017
Data Release Frequency: Varies

US FIN ASSUR: Financial Assurance Information

All owners and operators of facilities that treat, store, or dispose of hazardous waste are required to provide proof that they will have sufficient funds to pay for the clean up, closure, and post-closure care of their facilities.

Date of Government Version: 02/13/2017
Date Data Arrived at EDR: 02/15/2017
Date Made Active in Reports: 05/12/2017
Number of Days to Update: 86

Source: Environmental Protection Agency
Telephone: 202-566-1917
Last EDR Contact: 08/11/2017
Next Scheduled EDR Contact: 10/09/2017
Data Release Frequency: Quarterly

EPA WATCH LIST: EPA WATCH LIST

EPA maintains a "Watch List" to facilitate dialogue between EPA, state and local environmental agencies on enforcement matters relating to facilities with alleged violations identified as either significant or high priority. Being on the Watch List does not mean that the facility has actually violated the law only that an investigation by EPA or a state or local environmental agency has led those organizations to allege that an unproven violation has in fact occurred. Being on the Watch List does not represent a higher level of concern regarding the alleged violations that were detected, but instead indicates cases requiring additional dialogue between EPA, state and local agencies - primarily because of the length of time the alleged violation has gone unaddressed or unresolved.

Date of Government Version: 08/30/2013
Date Data Arrived at EDR: 03/21/2014
Date Made Active in Reports: 06/17/2014
Number of Days to Update: 88

Source: Environmental Protection Agency
Telephone: 617-520-3000
Last EDR Contact: 08/07/2017
Next Scheduled EDR Contact: 11/20/2017
Data Release Frequency: Quarterly

2020 COR ACTION: 2020 Corrective Action Program List

The EPA has set ambitious goals for the RCRA Corrective Action program by creating the 2020 Corrective Action Universe. This RCRA cleanup baseline includes facilities expected to need corrective action. The 2020 universe contains a wide variety of sites. Some properties are heavily contaminated while others were contaminated but have since been cleaned up. Still others have not been fully investigated yet, and may require little or no remediation. Inclusion in the 2020 Universe does not necessarily imply failure on the part of a facility to meet its RCRA obligations.

Date of Government Version: 04/22/2013
Date Data Arrived at EDR: 03/03/2015
Date Made Active in Reports: 03/09/2015
Number of Days to Update: 6

Source: Environmental Protection Agency
Telephone: 703-308-4044
Last EDR Contact: 08/03/2017
Next Scheduled EDR Contact: 11/20/2017
Data Release Frequency: Varies

TSCA: Toxic Substances Control Act

Toxic Substances Control Act. TSCA identifies manufacturers and importers of chemical substances included on the TSCA Chemical Substance Inventory list. It includes data on the production volume of these substances by plant site.

Date of Government Version: 12/31/2012
Date Data Arrived at EDR: 01/15/2015
Date Made Active in Reports: 01/29/2015
Number of Days to Update: 14

Source: EPA
Telephone: 202-260-5521
Last EDR Contact: 06/21/2017
Next Scheduled EDR Contact: 10/02/2017
Data Release Frequency: Every 4 Years

TRIS: Toxic Chemical Release Inventory System

Toxic Release Inventory System. TRIS identifies facilities which release toxic chemicals to the air, water and land in reportable quantities under SARA Title III Section 313.

Date of Government Version: 12/31/2014
Date Data Arrived at EDR: 11/24/2015
Date Made Active in Reports: 04/05/2016
Number of Days to Update: 133

Source: EPA
Telephone: 202-566-0250
Last EDR Contact: 05/26/2017
Next Scheduled EDR Contact: 09/04/2017
Data Release Frequency: Annually

SSTS: Section 7 Tracking Systems

Section 7 of the Federal Insecticide, Fungicide and Rodenticide Act, as amended (92 Stat. 829) requires all registered pesticide-producing establishments to submit a report to the Environmental Protection Agency by March 1st each year. Each establishment must report the types and amounts of pesticides, active ingredients and devices being produced, and those having been produced and sold or distributed in the past year.

Date of Government Version: 12/31/2009
Date Data Arrived at EDR: 12/10/2010
Date Made Active in Reports: 02/25/2011
Number of Days to Update: 77

Source: EPA
Telephone: 202-564-4203
Last EDR Contact: 07/28/2017
Next Scheduled EDR Contact: 11/08/2017
Data Release Frequency: Annually

ROD: Records Of Decision

Record of Decision. ROD documents mandate a permanent remedy at an NPL (Superfund) site containing technical and health information to aid in the cleanup.

Date of Government Version: 11/25/2013
Date Data Arrived at EDR: 12/12/2013
Date Made Active in Reports: 02/24/2014
Number of Days to Update: 74

Source: EPA
Telephone: 703-416-0223
Last EDR Contact: 06/09/2017
Next Scheduled EDR Contact: 09/18/2017
Data Release Frequency: Annually

RMP: Risk Management Plans

When Congress passed the Clean Air Act Amendments of 1990, it required EPA to publish regulations and guidance for chemical accident prevention at facilities using extremely hazardous substances. The Risk Management Program Rule (RMP Rule) was written to implement Section 112(r) of these amendments. The rule, which built upon existing industry codes and standards, requires companies of all sizes that use certain flammable and toxic substances to develop a Risk Management Program, which includes a(n): Hazard assessment that details the potential effects of an accidental release, an accident history of the last five years, and an evaluation of worst-case and alternative accidental releases; Prevention program that includes safety precautions and maintenance, monitoring, and employee training measures; and Emergency response program that spells out emergency health care, employee training measures and procedures for informing the public and response agencies (e.g the fire department) should an accident occur.

Date of Government Version: 02/01/2017
Date Data Arrived at EDR: 02/09/2017
Date Made Active in Reports: 04/07/2017
Number of Days to Update: 57

Source: Environmental Protection Agency
Telephone: 202-564-8600
Last EDR Contact: 07/24/2017
Next Scheduled EDR Contact: 11/08/2017
Data Release Frequency: Varies

RAATS: RCRA Administrative Action Tracking System

RCRA Administration Action Tracking System. RAATS contains records based on enforcement actions issued under RCRA pertaining to major violators and includes administrative and civil actions brought by the EPA. For administration actions after September 30, 1995, data entry in the RAATS database was discontinued. EPA will retain a copy of the database for historical records. It was necessary to terminate RAATS because a decrease in agency resources made it impossible to continue to update the information contained in the database.

Date of Government Version: 04/17/1995
Date Data Arrived at EDR: 07/03/1995
Date Made Active in Reports: 08/07/1995
Number of Days to Update: 35

Source: EPA
Telephone: 202-564-4104
Last EDR Contact: 06/02/2008
Next Scheduled EDR Contact: 09/01/2008
Data Release Frequency: No Update Planned

GOVERNMENT RECORDS SEARCHED / DATA CURRENCY TRACKING

PRP: Potentially Responsible Parties
A listing of verified Potentially Responsible Parties

Date of Government Version: 10/25/2013
Date Data Arrived at EDR: 10/17/2014
Date Made Active in Reports: 10/20/2014
Number of Days to Update: 3

Source: EPA
Telephone: 202-564-6023
Last EDR Contact: 08/08/2017
Next Scheduled EDR Contact: 11/20/2017
Data Release Frequency: Quarterly

PADS: PCB Activity Database System
PCB Activity Database. PADS Identifies generators, transporters, commercial storers and/or brokers and disposers of PCB's who are required to notify the EPA of such activities.

Date of Government Version: 01/20/2016
Date Data Arrived at EDR: 04/28/2016
Date Made Active in Reports: 09/02/2016
Number of Days to Update: 127

Source: EPA
Telephone: 202-566-0500
Last EDR Contact: 04/10/2017
Next Scheduled EDR Contact: 07/24/2017
Data Release Frequency: Annually

ICIS: Integrated Compliance Information System
The Integrated Compliance Information System (ICIS) supports the information needs of the national enforcement and compliance program as well as the unique needs of the National Pollutant Discharge Elimination System (NPDES) program.

Date of Government Version: 11/18/2016
Date Data Arrived at EDR: 11/23/2016
Date Made Active in Reports: 02/10/2017
Number of Days to Update: 79

Source: Environmental Protection Agency
Telephone: 202-564-2501
Last EDR Contact: 07/28/2017
Next Scheduled EDR Contact: 10/23/2017
Data Release Frequency: Quarterly

FTTS: FIFRA/ TSCA Tracking System - FIFRA (Federal Insecticide, Fungicide, & Rodenticide Act)/TSCA (Toxic Substances Control Act)
FTTS tracks administrative cases and pesticide enforcement actions and compliance activities related to FIFRA, TSCA and EPCRA (Emergency Planning and Community Right-to-Know Act). To maintain currency, EDR contacts the Agency on a quarterly basis.

Date of Government Version: 04/09/2009
Date Data Arrived at EDR: 04/16/2009
Date Made Active in Reports: 05/11/2009
Number of Days to Update: 25

Source: EPA/Office of Prevention, Pesticides and Toxic Substances
Telephone: 202-566-1667
Last EDR Contact: 08/18/2017
Next Scheduled EDR Contact: 12/04/2017
Data Release Frequency: Quarterly

FTTS INSP: FIFRA/ TSCA Tracking System - FIFRA (Federal Insecticide, Fungicide, & Rodenticide Act)/TSCA (Toxic Substances Control Act)
A listing of FIFRA/TSCA Tracking System (FTTS) inspections and enforcements.

Date of Government Version: 04/09/2009
Date Data Arrived at EDR: 04/16/2009
Date Made Active in Reports: 05/11/2009
Number of Days to Update: 25

Source: EPA
Telephone: 202-566-1667
Last EDR Contact: 08/18/2017
Next Scheduled EDR Contact: 12/04/2017
Data Release Frequency: Quarterly

MLTS: Material Licensing Tracking System
MLTS is maintained by the Nuclear Regulatory Commission and contains a list of approximately 8,100 sites which possess or use radioactive materials and which are subject to NRC licensing requirements. To maintain currency, EDR contacts the Agency on a quarterly basis.

Date of Government Version: 08/30/2016
Date Data Arrived at EDR: 09/08/2016
Date Made Active in Reports: 10/21/2016
Number of Days to Update: 43

Source: Nuclear Regulatory Commission
Telephone: 301-415-7169
Last EDR Contact: 08/01/2017
Next Scheduled EDR Contact: 11/20/2017
Data Release Frequency: Quarterly

GOVERNMENT RECORDS SEARCHED / DATA CURRENCY TRACKING

COAL ASH DOE: Steam-Electric Plant Operation Data
A listing of power plants that store ash in surface ponds.

Date of Government Version: 12/31/2005
Date Data Arrived at EDR: 08/07/2009
Date Made Active in Reports: 10/22/2009
Number of Days to Update: 76

Source: Department of Energy
Telephone: 202-586-8719
Last EDR Contact: 06/05/2017
Next Scheduled EDR Contact: 09/18/2017
Data Release Frequency: Varies

COAL ASH EPA: Coal Combustion Residues Surface Impoundments List
A listing of coal combustion residues surface impoundments with high hazard potential ratings.

Date of Government Version: 07/01/2014
Date Data Arrived at EDR: 09/10/2014
Date Made Active in Reports: 10/20/2014
Number of Days to Update: 40

Source: Environmental Protection Agency
Telephone: N/A
Last EDR Contact: 06/05/2017
Next Scheduled EDR Contact: 09/18/2017
Data Release Frequency: Varies

PCB TRANSFORMER: PCB Transformer Registration Database
The database of PCB transformer registrations that includes all PCB registration submittals.

Date of Government Version: 02/01/2011
Date Data Arrived at EDR: 10/19/2011
Date Made Active in Reports: 01/10/2012
Number of Days to Update: 83

Source: Environmental Protection Agency
Telephone: 202-566-0517
Last EDR Contact: 07/28/2017
Next Scheduled EDR Contact: 11/08/2017
Data Release Frequency: Varies

RADINFO: Radiation Information Database
The Radiation Information Database (RADINFO) contains information about facilities that are regulated by U.S. Environmental Protection Agency (EPA) regulations for radiation and radioactivity.

Date of Government Version: 01/04/2017
Date Data Arrived at EDR: 01/06/2017
Date Made Active in Reports: 02/10/2017
Number of Days to Update: 35

Source: Environmental Protection Agency
Telephone: 202-343-9775
Last EDR Contact: 07/12/2017
Next Scheduled EDR Contact: 10/16/2017
Data Release Frequency: Quarterly

HIST FTTS: FIFRA/TSCA Tracking System Administrative Case Listing
A complete administrative case listing from the FIFRA/TSCA Tracking System (FTTS) for all ten EPA regions. The information was obtained from the National Compliance Database (NCDB). NCDB supports the implementation of FIFRA (Federal Insecticide, Fungicide, and Rodenticide Act) and TSCA (Toxic Substances Control Act). Some EPA regions are now closing out records. Because of that, and the fact that some EPA regions are not providing EPA Headquarters with updated records, it was decided to create a HIST FTTS database. It included records that may not be included in the newer FTTS database updates. This database is no longer updated.

Date of Government Version: 10/19/2006
Date Data Arrived at EDR: 03/01/2007
Date Made Active in Reports: 04/10/2007
Number of Days to Update: 40

Source: Environmental Protection Agency
Telephone: 202-564-2501
Last EDR Contact: 12/17/2007
Next Scheduled EDR Contact: 03/17/2008
Data Release Frequency: No Update Planned

HIST FTTS INSP: FIFRA/TSCA Tracking System Inspection & Enforcement Case Listing
A complete inspection and enforcement case listing from the FIFRA/TSCA Tracking System (FTTS) for all ten EPA regions. The information was obtained from the National Compliance Database (NCDB). NCDB supports the implementation of FIFRA (Federal Insecticide, Fungicide, and Rodenticide Act) and TSCA (Toxic Substances Control Act). Some EPA regions are now closing out records. Because of that, and the fact that some EPA regions are not providing EPA Headquarters with updated records, it was decided to create a HIST FTTS database. It included records that may not be included in the newer FTTS database updates. This database is no longer updated.

GOVERNMENT RECORDS SEARCHED / DATA CURRENCY TRACKING

Date of Government Version: 10/19/2006
Date Data Arrived at EDR: 03/01/2007
Date Made Active in Reports: 04/10/2007
Number of Days to Update: 40

Source: Environmental Protection Agency
Telephone: 202-564-2501
Last EDR Contact: 12/17/2008
Next Scheduled EDR Contact: 03/17/2008
Data Release Frequency: No Update Planned

DOT OPS: Incident and Accident Data
Department of Transporation, Office of Pipeline Safety Incident and Accident data.

Date of Government Version: 07/31/2012
Date Data Arrived at EDR: 08/07/2012
Date Made Active in Reports: 09/18/2012
Number of Days to Update: 42

Source: Department of Transporation, Office of Pipeline Safety
Telephone: 202-366-4595
Last EDR Contact: 08/01/2017
Next Scheduled EDR Contact: 11/13/2017
Data Release Frequency: Varies

CONSENT: Superfund (CERCLA) Consent Decrees
Major legal settlements that establish responsibility and standards for cleanup at NPL (Superfund) sites. Released periodically by United States District Courts after settlement by parties to litigation matters.

Date of Government Version: 09/30/2016
Date Data Arrived at EDR: 11/18/2016
Date Made Active in Reports: 02/03/2017
Number of Days to Update: 77

Source: Department of Justice, Consent Decree Library
Telephone: Varies
Last EDR Contact: 06/21/2017
Next Scheduled EDR Contact: 10/09/2017
Data Release Frequency: Varies

BRS: Biennial Reporting System
The Biennial Reporting System is a national system administered by the EPA that collects data on the generation and management of hazardous waste. BRS captures detailed data from two groups: Large Quantity Generators (LQG) and Treatment, Storage, and Disposal Facilities.

Date of Government Version: 12/31/2013
Date Data Arrived at EDR: 02/24/2015
Date Made Active in Reports: 09/30/2015
Number of Days to Update: 218

Source: EPA/NTIS
Telephone: 800-424-9346
Last EDR Contact: 05/26/2017
Next Scheduled EDR Contact: 09/04/2017
Data Release Frequency: Biennially

INDIAN RESERV: Indian Reservations
This map layer portrays Indian administered lands of the United States that have any area equal to or greater than 640 acres.

Date of Government Version: 12/31/2014
Date Data Arrived at EDR: 07/14/2015
Date Made Active in Reports: 01/10/2017
Number of Days to Update: 546

Source: USGS
Telephone: 202-208-3710
Last EDR Contact: 07/11/2017
Next Scheduled EDR Contact: 10/23/2017
Data Release Frequency: Semi-Annually

FUSRAP: Formerly Utilized Sites Remedial Action Program
DOE established the Formerly Utilized Sites Remedial Action Program (FUSRAP) in 1974 to remediate sites where radioactive contamination remained from Manhattan Project and early U.S. Atomic Energy Commission (AEC) operations.

Date of Government Version: 12/23/2016
Date Data Arrived at EDR: 12/27/2016
Date Made Active in Reports: 02/17/2017
Number of Days to Update: 52

Source: Department of Energy
Telephone: 202-586-3559
Last EDR Contact: 08/03/2017
Next Scheduled EDR Contact: 11/20/2017
Data Release Frequency: Varies

UMTRA: Uranium Mill Tailings Sites
Uranium ore was mined by private companies for federal government use in national defense programs. When the mills shut down, large piles of the sand-like material (mill tailings) remain after uranium has been extracted from the ore. Levels of human exposure to radioactive materials from the piles are low; however, in some cases tailings were used as construction materials before the potential health hazards of the tailings were recognized.

Date of Government Version: 09/14/2010
Date Data Arrived at EDR: 10/07/2011
Date Made Active in Reports: 03/01/2012
Number of Days to Update: 146

Source: Department of Energy
Telephone: 505-845-0011
Last EDR Contact: 05/22/2017
Next Scheduled EDR Contact: 09/04/2017
Data Release Frequency: Varies

LEAD SMELTER 1: Lead Smelter Sites
A listing of former lead smelter site locations.

Date of Government Version: 12/05/2016
Date Data Arrived at EDR: 01/05/2017
Date Made Active in Reports: 02/10/2017
Number of Days to Update: 36

Source: Environmental Protection Agency
Telephone: 703-603-8787
Last EDR Contact: 07/07/2017
Next Scheduled EDR Contact: 10/16/2017
Data Release Frequency: Varies

LEAD SMELTER 2: Lead Smelter Sites
A list of several hundred sites in the U.S. where secondary lead smelting was done from 1931and 1964. These sites may pose a threat to public health through ingestion or inhalation of contaminated soil or dust

Date of Government Version: 04/05/2001
Date Data Arrived at EDR: 10/27/2010
Date Made Active in Reports: 12/02/2010
Number of Days to Update: 36

Source: American Journal of Public Health
Telephone: 703-305-6451
Last EDR Contact: 12/02/2009
Next Scheduled EDR Contact: N/A
Data Release Frequency: No Update Planned

US AIRS (AFS): Aerometric Information Retrieval System Facility Subsystem (AFS)
The database is a sub-system of Aerometric Information Retrieval System (AIRS). AFS contains compliance data on air pollution point sources regulated by the U.S. EPA and/or state and local air regulatory agencies. This information comes from source reports by various stationary sources of air pollution, such as electric power plants, steel mills, factories, and universities, and provides information about the air pollutants they produce. Action, air program, air program pollutant, and general level plant data. It is used to track emissions and compliance data from industrial plants.

Date of Government Version: 10/12/2016
Date Data Arrived at EDR: 10/26/2016
Date Made Active in Reports: 02/03/2017
Number of Days to Update: 100

Source: EPA
Telephone: 202-564-2496
Last EDR Contact: 08/11/2017
Next Scheduled EDR Contact: 10/09/2017
Data Release Frequency: Annually

US AIRS MINOR: Air Facility System Data
A listing of minor source facilities.

Date of Government Version: 10/12/2016
Date Data Arrived at EDR: 10/26/2016
Date Made Active in Reports: 02/03/2017
Number of Days to Update: 100

Source: EPA
Telephone: 202-564-2496
Last EDR Contact: 08/11/2017
Next Scheduled EDR Contact: 10/09/2017
Data Release Frequency: Annually

US MINES: Mines Master Index File
Contains all mine identification numbers issued for mines active or opened since 1971. The data also includes violation information.

Date of Government Version: 02/08/2017
Date Data Arrived at EDR: 02/28/2017
Date Made Active in Reports: 04/07/2017
Number of Days to Update: 38

Source: Department of Labor, Mine Safety and Health Administration
Telephone: 303-231-5959
Last EDR Contact: 05/31/2017
Next Scheduled EDR Contact: 09/11/2017
Data Release Frequency: Semi-Annually

US MINES 2: Ferrous and Nonferrous Metal Mines Database Listing
This map layer includes ferrous (ferrous metal mines are facilities that extract ferrous metals, such as iron ore or molybdenum) and nonferrous (Nonferrous metal mines are facilities that extract nonferrous metals, such as gold, silver, copper, zinc, and lead) metal mines in the United States.

Date of Government Version: 12/05/2005
Date Data Arrived at EDR: 02/29/2008
Date Made Active in Reports: 04/18/2008
Number of Days to Update: 49

Source: USGS
Telephone: 703-648-7709
Last EDR Contact: 05/31/2017
Next Scheduled EDR Contact: 09/11/2017
Data Release Frequency: Varies

US MINES 3: Active Mines & Mineral Plants Database Listing

Active Mines and Mineral Processing Plant operations for commodities monitored by the Minerals Information Team of the USGS.

Date of Government Version: 04/14/2011
Date Data Arrived at EDR: 06/08/2011
Date Made Active in Reports: 09/13/2011
Number of Days to Update: 97

Source: USGS
Telephone: 703-648-7709
Last EDR Contact: 06/02/2017
Next Scheduled EDR Contact: 09/11/2017
Data Release Frequency: Varies

ABANDONED MINES: Abandoned Mines

An inventory of land and water impacted by past mining (primarily coal mining) is maintained by OSMRE to provide information needed to implement the Surface Mining Control and Reclamation Act of 1977 (SMCRA). The inventory contains information on the location, type, and extent of AML impacts, as well as, information on the cost associated with the reclamation of those problems. The inventory is based upon field surveys by State, Tribal, and OSMRE program officials. It is dynamic to the extent that it is modified as new problems are identified and existing problems are reclaimed.

Date of Government Version: 03/14/2017
Date Data Arrived at EDR: 03/17/2017
Date Made Active in Reports: 04/07/2017
Number of Days to Update: 21

Source: Department of Interior
Telephone: 202-208-2609
Last EDR Contact: 06/09/2017
Next Scheduled EDR Contact: 09/25/2017
Data Release Frequency: Quarterly

FINDS: Facility Index System/Facility Registry System

Facility Index System. FINDS contains both facility information and 'pointers' to other sources that contain more detail. EDR includes the following FINDS databases in this report: PCS (Permit Compliance System), AIRS (Aerometric Information Retrieval System), DOCKET (Enforcement Docket used to manage and track information on civil judicial enforcement cases for all environmental statutes), FURS (Federal Underground Injection Control), C-DOCKET (Criminal Docket System used to track criminal enforcement actions for all environmental statutes), FFIS (Federal Facilities Information System), STATE (State Environmental Laws and Statutes), and PADS (PCB Activity Data System).

Date of Government Version: 04/04/2017
Date Data Arrived at EDR: 04/07/2017
Date Made Active in Reports: 05/12/2017
Number of Days to Update: 35

Source: EPA
Telephone: (415) 947-8000
Last EDR Contact: 06/07/2017
Next Scheduled EDR Contact: 09/18/2017
Data Release Frequency: Quarterly

DOCKET HWC: Hazardous Waste Compliance Docket Listing

A complete list of the Federal Agency Hazardous Waste Compliance Docket Facilities.

Date of Government Version: 06/02/2016
Date Data Arrived at EDR: 06/03/2016
Date Made Active in Reports: 09/02/2016
Number of Days to Update: 91

Source: Environmental Protection Agency
Telephone: 202-564-0527
Last EDR Contact: 05/24/2017
Next Scheduled EDR Contact: 09/11/2017
Data Release Frequency: Varies

ECHO: Enforcement & Compliance History Information

ECHO provides integrated compliance and enforcement information for about 800,000 regulated facilities nationwide.

Date of Government Version: 03/19/2017
Date Data Arrived at EDR: 03/21/2017
Date Made Active in Reports: 05/12/2017
Number of Days to Update: 52

Source: Environmental Protection Agency
Telephone: 202-564-2280
Last EDR Contact: 06/07/2017
Next Scheduled EDR Contact: 09/18/2017
Data Release Frequency: Quarterly

GOVERNMENT RECORDS SEARCHED / DATA CURRENCY TRACKING

UXO: Unexploded Ordnance Sites
A listing of unexploded ordnance site locations

Date of Government Version: 10/25/2015
Date Data Arrived at EDR: 01/29/2016
Date Made Active in Reports: 04/05/2016
Number of Days to Update: 67

Source: Department of Defense
Telephone: 571-373-0407
Last EDR Contact: 07/17/2017
Next Scheduled EDR Contact: 10/30/2017
Data Release Frequency: Varies

FUELS PROGRAM: EPA Fuels Program Registered Listing
This listing includes facilities that are registered under the Part 80 (Code of Federal Regulations) EPA Fuels Programs. All companies now are required to submit new and updated registrations.

Date of Government Version: 02/22/2017
Date Data Arrived at EDR: 02/22/2017
Date Made Active in Reports: 05/12/2017
Number of Days to Update: 79

Source: EPA
Telephone: 800-385-6164
Last EDR Contact: 08/17/2017
Next Scheduled EDR Contact: 12/04/2017
Data Release Frequency: Quarterly

CA BOND EXP. PLAN: Bond Expenditure Plan
Department of Health Services developed a site-specific expenditure plan as the basis for an appropriation of Hazardous Substance Cleanup Bond Act funds. It is not updated.

Date of Government Version: 01/01/1989
Date Data Arrived at EDR: 07/27/1994
Date Made Active in Reports: 08/02/1994
Number of Days to Update: 6

Source: Department of Health Services
Telephone: 916-255-2118
Last EDR Contact: 05/31/1994
Next Scheduled EDR Contact: N/A
Data Release Frequency: No Update Planned

CORTESE: "Cortese" Hazardous Waste & Substances Sites List
The sites for the list are designated by the State Water Resource Control Board (LUST), the Integrated Waste Board (SWF/LS), and the Department of Toxic Substances Control (Cal-Sites).

Date of Government Version: 12/28/2016
Date Data Arrived at EDR: 12/28/2016
Date Made Active in Reports: 03/02/2017
Number of Days to Update: 64

Source: CAL EPA/Office of Emergency Information
Telephone: 916-323-3400
Last EDR Contact: 06/28/2017
Next Scheduled EDR Contact: 10/09/2017
Data Release Frequency: Quarterly

DRYCLEANERS: Cleaner Facilities
A list of drycleaner related facilities that have EPA ID numbers. These are facilities with certain SIC codes: power laundries, family and commercial; garment pressing and cleaner's agents; linen supply; coin-operated laundries and cleaning; drycleaning plants, except rugs; carpet and upholster cleaning; industrial launderers; laundry and garment services.

Date of Government Version: 03/09/2017
Date Data Arrived at EDR: 04/11/2017
Date Made Active in Reports: 05/23/2017
Number of Days to Update: 42

Source: Department of Toxic Substance Control
Telephone: 916-327-4498
Last EDR Contact: 07/13/2017
Next Scheduled EDR Contact: 09/18/2017
Data Release Frequency: Annually

EMI: Emissions Inventory Data
Toxics and criteria pollutant emissions data collected by the ARB and local air pollution agencies.

Date of Government Version: 12/31/2015
Date Data Arrived at EDR: 03/21/2017
Date Made Active in Reports: 08/15/2017
Number of Days to Update: 147

Source: California Air Resources Board
Telephone: 916-322-2990
Last EDR Contact: 06/23/2017
Next Scheduled EDR Contact: 10/02/2017
Data Release Frequency: Varies

GOVERNMENT RECORDS SEARCHED / DATA CURRENCY TRACKING

ENF: Enforcement Action Listing

A listing of Water Board Enforcement Actions. Formal is everything except Oral/Verbal Communication, Notice of Violation, Expedited Payment Letter, and Staff Enforcement Letter.

Date of Government Version: 05/01/2017
Date Data Arrived at EDR: 05/03/2017
Date Made Active in Reports: 08/15/2017
Number of Days to Update: 104

Source: State Water Resoruces Control Board
Telephone: 916-445-9379
Last EDR Contact: 08/18/2017
Next Scheduled EDR Contact: 11/08/2017
Data Release Frequency: Varies

Financial Assurance 1: Financial Assurance Information Listing

Financial Assurance information

Date of Government Version: 06/05/2017
Date Data Arrived at EDR: 06/09/2017
Date Made Active in Reports: 08/15/2017
Number of Days to Update: 67

Source: Department of Toxic Substances Control
Telephone: 916-255-3628
Last EDR Contact: 07/21/2017
Next Scheduled EDR Contact: 10/30/2017
Data Release Frequency: Varies

Financial Assurance 2: Financial Assurance Information Listing

A listing of financial assurance information for solid waste facilities. Financial assurance is intended to ensure that resources are available to pay for the cost of closure, post-closure care, and corrective measures if the owner or operator of a regulated facility is unable or unwilling to pay.

Date of Government Version: 05/16/2017
Date Data Arrived at EDR: 05/19/2017
Date Made Active in Reports: 08/15/2017
Number of Days to Update: 88

Source: California Integrated Waste Management Board
Telephone: 916-341-6066
Last EDR Contact: 08/10/2017
Next Scheduled EDR Contact: 11/27/2017
Data Release Frequency: Varies

HAZNET: Facility and Manifest Data

Facility and Manifest Data. The data is extracted from the copies of hazardous waste manifests received each year by the DTSC. The annual volume of manifests is typically 700,000 - 1,000,000 annually, representing approximately 350,000 - 500,000 shipments. Data are from the manifests submitted without correction, and therefore many contain some invalid values for data elements such as generator ID, TSD ID, waste category, and disposal method. This database begins with calendar year 1993.

Date of Government Version: 12/31/2015
Date Data Arrived at EDR: 10/12/2016
Date Made Active in Reports: 12/15/2016
Number of Days to Update: 64

Source: California Environmental Protection Agency
Telephone: 916-255-1136
Last EDR Contact: 07/12/2017
Next Scheduled EDR Contact: 10/23/2017
Data Release Frequency: Annually

ICE: ICE

Contains data pertaining to the Permitted Facilities with Inspections / Enforcements sites tracked in Envirostor.

Date of Government Version: 05/22/2017
Date Data Arrived at EDR: 05/24/2017
Date Made Active in Reports: 08/18/2017
Number of Days to Update: 86

Source: Department of Toxic Subsances Control
Telephone: 877-786-9427
Last EDR Contact: 05/24/2017
Next Scheduled EDR Contact: 09/04/2017
Data Release Frequency: Quarterly

HIST CORTESE: Hazardous Waste & Substance Site List

The sites for the list are designated by the State Water Resource Control Board [LUST], the Integrated Waste Board [SWF/LS], and the Department of Toxic Substances Control [CALSITES]. This listing is no longer updated by the state agency.

Date of Government Version: 04/01/2001
Date Data Arrived at EDR: 01/22/2009
Date Made Active in Reports: 04/08/2009
Number of Days to Update: 76

Source: Department of Toxic Substances Control
Telephone: 916-323-3400
Last EDR Contact: 01/22/2009
Next Scheduled EDR Contact: N/A
Data Release Frequency: No Update Planned

HWP: EnviroStor Permitted Facilities Listing
Detailed information on permitted hazardous waste facilities and corrective action ("cleanups") tracked in EnviroStor.

Date of Government Version: 05/22/2017
Date Data Arrived at EDR: 05/24/2017
Date Made Active in Reports: 08/18/2017
Number of Days to Update: 86

Source: Department of Toxic Substances Control
Telephone: 916-323-3400
Last EDR Contact: 05/24/2017
Next Scheduled EDR Contact: 09/04/2017
Data Release Frequency: Quarterly

HWT: Registered Hazardous Waste Transporter Database
A listing of hazardous waste transporters. In California, unless specifically exempted, it is unlawful for any person to transport hazardous wastes unless the person holds a valid registration issued by DTSC. A hazardous waste transporter registration is valid for one year and is assigned a unique registration number.

Date of Government Version: 04/11/2017
Date Data Arrived at EDR: 04/13/2017
Date Made Active in Reports: 04/26/2017
Number of Days to Update: 13

Source: Department of Toxic Substances Control
Telephone: 916-440-7145
Last EDR Contact: 07/12/2017
Next Scheduled EDR Contact: 10/23/2017
Data Release Frequency: Quarterly

MINES: Mines Site Location Listing
A listing of mine site locations from the Office of Mine Reclamation.

Date of Government Version: 09/12/2016
Date Data Arrived at EDR: 09/14/2016
Date Made Active in Reports: 10/14/2016
Number of Days to Update: 30

Source: Department of Conservation
Telephone: 916-322-1080
Last EDR Contact: 06/14/2017
Next Scheduled EDR Contact: 09/25/2017
Data Release Frequency: Varies

MWMP: Medical Waste Management Program Listing
The Medical Waste Management Program (MWMP) ensures the proper handling and disposal of medical waste by permitting and inspecting medical waste Offsite Treatment Facilities (PDF) and Transfer Stations (PDF) throughout the state. MWMP also oversees all Medical Waste Transporters.

Date of Government Version: 12/02/2016
Date Data Arrived at EDR: 12/06/2016
Date Made Active in Reports: 03/02/2017
Number of Days to Update: 86

Source: Department of Public Health
Telephone: 916-558-1784
Last EDR Contact: 06/06/2017
Next Scheduled EDR Contact: 09/18/2017
Data Release Frequency: Varies

NPDES: NPDES Permits Listing
A listing of NPDES permits, including stormwater.

Date of Government Version: 11/14/2016
Date Data Arrived at EDR: 11/15/2016
Date Made Active in Reports: 03/02/2017
Number of Days to Update: 107

Source: State Water Resources Control Board
Telephone: 916-445-9379
Last EDR Contact: 08/17/2017
Next Scheduled EDR Contact: 11/27/2017
Data Release Frequency: Quarterly

PEST LIC: Pesticide Regulation Licenses Listing
A listing of licenses and certificates issued by the Department of Pesticide Regulation. The DPR issues licenses and/or certificates to: Persons and businesses that apply or sell pesticides; Pest control dealers and brokers; Persons who advise on agricultural pesticide applications.

Date of Government Version: 12/06/2016
Date Data Arrived at EDR: 12/06/2016
Date Made Active in Reports: 03/03/2017
Number of Days to Update: 87

Source: Department of Pesticide Regulation
Telephone: 916-445-4038
Last EDR Contact: 06/07/2017
Next Scheduled EDR Contact: 09/18/2017
Data Release Frequency: Quarterly

GOVERNMENT RECORDS SEARCHED / DATA CURRENCY TRACKING

PROC: Certified Processors Database
A listing of certified processors.

Date of Government Version: 03/13/2017
Date Data Arrived at EDR: 03/14/2017
Date Made Active in Reports: 05/03/2017
Number of Days to Update: 50

Source: Department of Conservation
Telephone: 916-323-3836
Last EDR Contact: 06/14/2017
Next Scheduled EDR Contact: 09/25/2017
Data Release Frequency: Quarterly

NOTIFY 65: Proposition 65 Records
Listings of all Proposition 65 incidents reported to counties by the State Water Resources Control Board and the Regional Water Quality Control Board. This database is no longer updated by the reporting agency.

Date of Government Version: 12/16/2016
Date Data Arrived at EDR: 12/22/2016
Date Made Active in Reports: 03/02/2017
Number of Days to Update: 70

Source: State Water Resources Control Board
Telephone: 916-445-3846
Last EDR Contact: 06/16/2017
Next Scheduled EDR Contact: 10/02/2017
Data Release Frequency: No Update Planned

UIC: UIC Listing
A listing of wells identified as underground injection wells, in the California Oil and Gas Wells database.

Date of Government Version: 01/20/2017
Date Data Arrived at EDR: 03/14/2017
Date Made Active in Reports: 05/03/2017
Number of Days to Update: 50

Source: Deaprtment of Conservation
Telephone: 916-445-2408
Last EDR Contact: 06/14/2017
Next Scheduled EDR Contact: 09/25/2017
Data Release Frequency: Varies

WASTEWATER PITS: Oil Wastewater Pits Listing
Water officials discovered that oil producers have been dumping chemical-laden wastewater into hundreds of unlined pits that are operating without proper permits. Inspections completed by the Central Valley Regional Water Quality Control Board revealed the existence of previously unidentified waste sites. The water board?s review found that more than one-third of the region?s active disposal pits are operating without permission.

Date of Government Version: 04/15/2015
Date Data Arrived at EDR: 04/17/2015
Date Made Active in Reports: 06/23/2015
Number of Days to Update: 67

Source: RWQCB, Central Valley Region
Telephone: 559-445-5577
Last EDR Contact: 07/14/2017
Next Scheduled EDR Contact: 10/23/2017
Data Release Frequency: Varies

WDS: Waste Discharge System
Sites which have been issued waste discharge requirements.

Date of Government Version: 06/19/2007
Date Data Arrived at EDR: 06/20/2007
Date Made Active in Reports: 06/29/2007
Number of Days to Update: 9

Source: State Water Resources Control Board
Telephone: 916-341-5227
Last EDR Contact: 08/18/2017
Next Scheduled EDR Contact: 12/04/2017
Data Release Frequency: Quarterly

WIP: Well Investigation Program Case List
Well Investigation Program case in the San Gabriel and San Fernando Valley area.

Date of Government Version: 07/03/2009
Date Data Arrived at EDR: 07/21/2009
Date Made Active in Reports: 08/03/2009
Number of Days to Update: 13

Source: Los Angeles Water Quality Control Board
Telephone: 213-576-6726
Last EDR Contact: 06/27/2017
Next Scheduled EDR Contact: 10/09/2017
Data Release Frequency: Varies

GOVERNMENT RECORDS SEARCHED / DATA CURRENCY TRACKING

EDR HIGH RISK HISTORICAL RECORDS

EDR Exclusive Records

EDR MGP: EDR Proprietary Manufactured Gas Plants

The EDR Proprietary Manufactured Gas Plant Database includes records of coal gas plants (manufactured gas plants) compiled by EDR's researchers. Manufactured gas sites were used in the United States from the 1800's to 1950's to produce a gas that could be distributed and used as fuel. These plants used whale oil, rosin, coal, or a mixture of coal, oil, and water that also produced a significant amount of waste. Many of the byproducts of the gas production, such as coal tar (oily waste containing volatile and non-volatile chemicals), sludges, oils and other compounds are potentially hazardous to human health and the environment. The byproduct from this process was frequently disposed of directly at the plant site and can remain or spread slowly, serving as a continuous source of soil and groundwater contamination.

Date of Government Version: N/A
Date Data Arrived at EDR: N/A
Date Made Active in Reports: N/A
Number of Days to Update: N/A

Source: EDR, Inc.
Telephone: N/A
Last EDR Contact: N/A
Next Scheduled EDR Contact: N/A
Data Release Frequency: No Update Planned

EDR Hist Auto: EDR Exclusive Historic Gas Stations

EDR has searched selected national collections of business directories and has collected listings of potential gas station/filling station/service station sites that were available to EDR researchers. EDR's review was limited to those categories of sources that might, in EDR's opinion, include gas station/filling station/service station establishments. The categories reviewed included, but were not limited to gas, gas station, gasoline station, filling station, auto, automobile repair, auto service station, service station, etc. This database falls within a category of information EDR classifies as "High Risk Historical Records", or HRHR. EDR's HRHR effort presents unique and sometimes proprietary data about past sites and operations that typically create environmental concerns, but may not show up in current government records searches.

Date of Government Version: N/A
Date Data Arrived at EDR: N/A
Date Made Active in Reports: N/A
Number of Days to Update: N/A

Source: EDR, Inc.
Telephone: N/A
Last EDR Contact: N/A
Next Scheduled EDR Contact: N/A
Data Release Frequency: Varies

EDR Hist Cleaner: EDR Exclusive Historic Dry Cleaners

EDR has searched selected national collections of business directories and has collected listings of potential dry cleaner sites that were available to EDR researchers. EDR's review was limited to those categories of sources that might, in EDR's opinion, include dry cleaning establishments. The categories reviewed included, but were not limited to dry cleaners, cleaners, laundry, laundromat, cleaning/laundry, wash & dry etc. This database falls within a category of information EDR classifies as "High Risk Historical Records", or HRHR. EDR's HRHR effort presents unique and sometimes proprietary data about past sites and operations that typically create environmental concerns, but may not show up in current government records searches.

Date of Government Version: N/A
Date Data Arrived at EDR: N/A
Date Made Active in Reports: N/A
Number of Days to Update: N/A

Source: EDR, Inc.
Telephone: N/A
Last EDR Contact: N/A
Next Scheduled EDR Contact: N/A
Data Release Frequency: Varies

EDR RECOVERED GOVERNMENT ARCHIVES

Exclusive Recovered Govt. Archives

RGA LF: Recovered Government Archive Solid Waste Facilities List

The EDR Recovered Government Archive Landfill database provides a list of landfills derived from historical databases and includes many records that no longer appear in current government lists. Compiled from Records formerly available from the Department of Resources Recycling and Recovery in California.

Date of Government Version: N/A
Date Data Arrived at EDR: 07/01/2013
Date Made Active in Reports: 01/13/2014
Number of Days to Update: 196

Source: Department of Resources Recycling and Recovery
Telephone: N/A
Last EDR Contact: 06/01/2012
Next Scheduled EDR Contact: N/A
Data Release Frequency: Varies

RGA LUST: Recovered Government Archive Leaking Underground Storage Tank

The EDR Recovered Government Archive Leaking Underground Storage Tank database provides a list of LUST incidents derived from historical databases and includes many records that no longer appear in current government lists. Compiled from Records formerly available from the State Water Resources Control Board in California.

Date of Government Version: N/A
Date Data Arrived at EDR: 07/01/2013
Date Made Active in Reports: 12/30/2013
Number of Days to Update: 182

Source: State Water Resources Control Board
Telephone: N/A
Last EDR Contact: 06/01/2012
Next Scheduled EDR Contact: N/A
Data Release Frequency: Varies

COUNTY RECORDS

ALAMEDA COUNTY:

Contaminated Sites

A listing of contaminated sites overseen by the Toxic Release Program (oil and groundwater contamination from chemical releases and spills) and the Leaking Underground Storage Tank Program (soil and ground water contamination from leaking petroleum USTs).

Date of Government Version: 04/10/2017
Date Data Arrived at EDR: 04/11/2017
Date Made Active in Reports: 05/12/2017
Number of Days to Update: 31

Source: Alameda County Environmental Health Services
Telephone: 510-567-6700
Last EDR Contact: 07/07/2017
Next Scheduled EDR Contact: 10/23/2017
Data Release Frequency: Semi-Annually

Underground Tanks

Underground storage tank sites located in Alameda county.

Date of Government Version: 04/10/2017
Date Data Arrived at EDR: 04/11/2017
Date Made Active in Reports: 05/02/2017
Number of Days to Update: 21

Source: Alameda County Environmental Health Services
Telephone: 510-567-6700
Last EDR Contact: 07/07/2017
Next Scheduled EDR Contact: 04/24/2047
Data Release Frequency: Semi-Annually

AMADOR COUNTY:

CUPA Facility List

Cupa Facility List

Date of Government Version: 06/20/2017
Date Data Arrived at EDR: 06/21/2017
Date Made Active in Reports: 08/09/2017
Number of Days to Update: 49

Source: Amador County Environmental Health
Telephone: 209-223-6439
Last EDR Contact: 06/16/2017
Next Scheduled EDR Contact: 09/18/2017
Data Release Frequency: Varies

BUTTE COUNTY:

CUPA Facility Listing

Cupa facility list.

Date of Government Version: 04/21/2017
Date Data Arrived at EDR: 04/25/2017
Date Made Active in Reports: 08/09/2017
Number of Days to Update: 106

Source: Public Health Department
Telephone: 530-538-7149
Last EDR Contact: 08/21/2017
Next Scheduled EDR Contact: 10/23/2017
Data Release Frequency: No Update Planned

CALVERAS COUNTY:

CUPA Facility Listing
Cupa Facility Listing

Date of Government Version: 04/25/2017
Date Data Arrived at EDR: 04/27/2017
Date Made Active in Reports: 08/09/2017
Number of Days to Update: 104

Source: Calveras County Environmental Health
Telephone: 209-754-6399
Last EDR Contact: 06/27/2017
Next Scheduled EDR Contact: 10/09/2017
Data Release Frequency: Quarterly

COLUSA COUNTY:

CUPA Facility List
Cupa facility list.

Date of Government Version: 02/23/2017
Date Data Arrived at EDR: 02/24/2017
Date Made Active in Reports: 05/12/2017
Number of Days to Update: 77

Source: Health & Human Services
Telephone: 530-458-0396
Last EDR Contact: 08/03/2017
Next Scheduled EDR Contact: 11/20/2017
Data Release Frequency: Varies

CONTRA COSTA COUNTY:

Site List
List includes sites from the underground tank, hazardous waste generator and business plan/2185 programs.

Date of Government Version: 05/26/2017
Date Data Arrived at EDR: 05/30/2017
Date Made Active in Reports: 07/27/2017
Number of Days to Update: 58

Source: Contra Costa Health Services Department
Telephone: 925-646-2286
Last EDR Contact: 07/31/2017
Next Scheduled EDR Contact: 11/13/2017
Data Release Frequency: Semi-Annually

DEL NORTE COUNTY:

CUPA Facility List
Cupa Facility list

Date of Government Version: 05/02/2017
Date Data Arrived at EDR: 05/04/2017
Date Made Active in Reports: 08/04/2017
Number of Days to Update: 92

Source: Del Norte County Environmental Health Division
Telephone: 707-465-0426
Last EDR Contact: 07/27/2017
Next Scheduled EDR Contact: 11/13/2017
Data Release Frequency: Varies

EL DORADO COUNTY:

CUPA Facility List
CUPA facility list.

Date of Government Version: 06/19/2017
Date Data Arrived at EDR: 06/20/2017
Date Made Active in Reports: 08/09/2017
Number of Days to Update: 50

Source: El Dorado County Environmental Management Department
Telephone: 530-621-6623
Last EDR Contact: 07/31/2017
Next Scheduled EDR Contact: 11/13/2017
Data Release Frequency: Varies

FRESNO COUNTY:

CUPA Resources List

Certified Unified Program Agency. CUPA's are responsible for implementing a unified hazardous materials and hazardous waste management regulatory program. The agency provides oversight of businesses that deal with hazardous materials, operate underground storage tanks or aboveground storage tanks.

Date of Government Version: 06/30/2017
Date Data Arrived at EDR: 07/05/2017
Date Made Active in Reports: 08/04/2017
Number of Days to Update: 30

Source: Dept. of Community Health
Telephone: 559-445-3271
Last EDR Contact: 06/29/2017
Next Scheduled EDR Contact: 10/16/2017
Data Release Frequency: Semi-Annually

GLENN COUNTY:

CUPA Facility List

Cupa facility list

Date of Government Version: 12/02/2016
Date Data Arrived at EDR: 02/03/2017
Date Made Active in Reports: 05/25/2017
Number of Days to Update: 111

Source: Glenn County Air Pollution Control District
Telephone: 830-934-6500
Last EDR Contact: 07/21/2017
Next Scheduled EDR Contact: 11/08/2017
Data Release Frequency: Varies

HUMBOLDT COUNTY:

CUPA Facility List

CUPA facility list.

Date of Government Version: 03/20/2017
Date Data Arrived at EDR: 03/21/2017
Date Made Active in Reports: 05/17/2017
Number of Days to Update: 57

Source: Humboldt County Environmental Health
Telephone: N/A
Last EDR Contact: 08/03/2017
Next Scheduled EDR Contact: 12/04/2017
Data Release Frequency: Varies

IMPERIAL COUNTY:

CUPA Facility List

Cupa facility list.

Date of Government Version: 04/24/2017
Date Data Arrived at EDR: 04/25/2017
Date Made Active in Reports: 08/04/2017
Number of Days to Update: 101

Source: San Diego Border Field Office
Telephone: 760-339-2777
Last EDR Contact: 07/21/2017
Next Scheduled EDR Contact: 11/08/2017
Data Release Frequency: Varies

INYO COUNTY:

CUPA Facility List
Cupa facility list.

Date of Government Version: 06/08/2017
Date Data Arrived at EDR: 06/09/2017
Date Made Active in Reports: 08/04/2017
Number of Days to Update: 56

Source: Inyo County Environmental Health Services
Telephone: 760-878-0238
Last EDR Contact: 08/18/2017
Next Scheduled EDR Contact: 12/04/2017
Data Release Frequency: Varies

KERN COUNTY:

Underground Storage Tank Sites & Tank Listing
Kern County Sites and Tanks Listing.

Date of Government Version: 02/07/2017
Date Data Arrived at EDR: 02/10/2017
Date Made Active in Reports: 05/02/2017
Number of Days to Update: 81

Source: Kern County Environment Health Services Department
Telephone: 661-862-8700
Last EDR Contact: 08/03/2017
Next Scheduled EDR Contact: 11/20/2017
Data Release Frequency: Quarterly

KINGS COUNTY:

CUPA Facility List
A listing of sites included in the county's Certified Unified Program Agency database. California's Secretary for Environmental Protection established the unified hazardous materials and hazardous waste regulatory program as required by chapter 6.11 of the California Health and Safety Code. The Unified Program consolidates the administration, permits, inspections, and enforcement activities.

Date of Government Version: 03/06/2017
Date Data Arrived at EDR: 03/07/2017
Date Made Active in Reports: 05/17/2017
Number of Days to Update: 71

Source: Kings County Department of Public Health
Telephone: 559-584-1411
Last EDR Contact: 08/03/2017
Next Scheduled EDR Contact: 12/04/2017
Data Release Frequency: Varies

LAKE COUNTY:

CUPA Facility List
Cupa facility list

Date of Government Version: 05/09/2017
Date Data Arrived at EDR: 05/11/2017
Date Made Active in Reports: 08/09/2017
Number of Days to Update: 90

Source: Lake County Environmental Health
Telephone: 707-263-1164
Last EDR Contact: 07/17/2017
Next Scheduled EDR Contact: 10/30/2017
Data Release Frequency: Varies

LASSEN COUNTY:

CUPA Facility List
Cupa facility list

Date of Government Version: 01/13/2017
Date Data Arrived at EDR: 04/25/2017
Date Made Active in Reports: 08/04/2017
Number of Days to Update: 101

Source: Lassen County Environmental Health
Telephone: 530-251-8528
Last EDR Contact: 07/21/2017
Next Scheduled EDR Contact: 11/08/2017
Data Release Frequency: Varies

LOS ANGELES COUNTY:

GOVERNMENT RECORDS SEARCHED / DATA CURRENCY TRACKING

San Gabriel Valley Areas of Concern
San Gabriel Valley areas where VOC contamination is at or above the MCL as designated by region 9 EPA office.

Date of Government Version: 03/30/2009
Date Data Arrived at EDR: 03/31/2009
Date Made Active in Reports: 10/23/2009
Number of Days to Update: 206

Source: EPA Region 9
Telephone: 415-972-3178
Last EDR Contact: 06/16/2017
Next Scheduled EDR Contact: 10/02/2017
Data Release Frequency: No Update Planned

HMS: Street Number List
Industrial Waste and Underground Storage Tank Sites.

Date of Government Version: 04/18/2017
Date Data Arrived at EDR: 04/25/2017
Date Made Active in Reports: 08/18/2017
Number of Days to Update: 115

Source: Department of Public Works
Telephone: 626-458-3517
Last EDR Contact: 07/07/2017
Next Scheduled EDR Contact: 10/23/2017
Data Release Frequency: Semi-Annually

List of Solid Waste Facilities
Solid Waste Facilities in Los Angeles County.

Date of Government Version: 04/17/2017
Date Data Arrived at EDR: 04/18/2017
Date Made Active in Reports: 05/02/2017
Number of Days to Update: 14

Source: La County Department of Public Works
Telephone: 818-458-5185
Last EDR Contact: 07/18/2017
Next Scheduled EDR Contact: 10/30/2017
Data Release Frequency: Varies

City of Los Angeles Landfills
Landfills owned and maintained by the City of Los Angeles.

Date of Government Version: 01/01/2016
Date Data Arrived at EDR: 01/26/2016
Date Made Active in Reports: 03/22/2016
Number of Days to Update: 56

Source: Engineering & Construction Division
Telephone: 213-473-7869
Last EDR Contact: 07/13/2017
Next Scheduled EDR Contact: 10/30/2017
Data Release Frequency: Varies

Site Mitigation List
Industrial sites that have had some sort of spill or complaint.

Date of Government Version: 03/29/2016
Date Data Arrived at EDR: 04/06/2016
Date Made Active in Reports: 06/13/2016
Number of Days to Update: 68

Source: Community Health Services
Telephone: 323-890-7806
Last EDR Contact: 07/17/2017
Next Scheduled EDR Contact: 10/30/2017
Data Release Frequency: Annually

City of El Segundo Underground Storage Tank
Underground storage tank sites located in El Segundo city.

Date of Government Version: 01/17/2017
Date Data Arrived at EDR: 01/18/2017
Date Made Active in Reports: 05/10/2017
Number of Days to Update: 112

Source: City of El Segundo Fire Department
Telephone: 310-524-2236
Last EDR Contact: 07/13/2017
Next Scheduled EDR Contact: 10/30/2017
Data Release Frequency: Semi-Annually

City of Long Beach Underground Storage Tank
Underground storage tank sites located in the city of Long Beach.

Date of Government Version: 03/09/2017
Date Data Arrived at EDR: 03/10/2017
Date Made Active in Reports: 05/03/2017
Number of Days to Update: 54

Source: City of Long Beach Fire Department
Telephone: 562-570-2563
Last EDR Contact: 07/21/2017
Next Scheduled EDR Contact: 11/08/2017
Data Release Frequency: Annually

City of Torrance Underground Storage Tank
Underground storage tank sites located in the city of Torrance.

Date of Government Version: 01/10/2017
Date Data Arrived at EDR: 01/13/2017
Date Made Active in Reports: 05/03/2017
Number of Days to Update: 110

Source: City of Torrance Fire Department
Telephone: 310-618-2973
Last EDR Contact: 07/07/2017
Next Scheduled EDR Contact: 10/23/2017
Data Release Frequency: Semi-Annually

MADERA COUNTY:

CUPA Facility List
A listing of sites included in the county's Certified Unified Program Agency database. California's Secretary for Environmental Protection established the unified hazardous materials and hazardous waste regulatory program as required by chapter 6.11 of the California Health and Safety Code. The Unified Program consolidates the administration, permits, inspections, and enforcement activities.

Date of Government Version: 06/01/2017
Date Data Arrived at EDR: 06/02/2017
Date Made Active in Reports: 08/04/2017
Number of Days to Update: 63

Source: Madera County Environmental Health
Telephone: 559-675-7823
Last EDR Contact: 08/21/2017
Next Scheduled EDR Contact: 12/04/2017
Data Release Frequency: Varies

MARIN COUNTY:

Underground Storage Tank Sites
Currently permitted USTs in Marin County.

Date of Government Version: 03/31/2017
Date Data Arrived at EDR: 04/06/2017
Date Made Active in Reports: 05/03/2017
Number of Days to Update: 27

Source: Public Works Department Waste Management
Telephone: 415-473-6647
Last EDR Contact: 06/29/2017
Next Scheduled EDR Contact: 10/16/2017
Data Release Frequency: Semi-Annually

MERCED COUNTY:

CUPA Facility List
CUPA facility list.

Date of Government Version: 02/22/2017
Date Data Arrived at EDR: 02/23/2017
Date Made Active in Reports: 05/17/2017
Number of Days to Update: 83

Source: Merced County Environmental Health
Telephone: 209-381-1094
Last EDR Contact: 08/18/2017
Next Scheduled EDR Contact: 12/04/2017
Data Release Frequency: Varies

MONO COUNTY:

CUPA Facility List
CUPA Facility List

Date of Government Version: 02/21/2017
Date Data Arrived at EDR: 03/02/2017
Date Made Active in Reports: 05/17/2017
Number of Days to Update: 76

Source: Mono County Health Department
Telephone: 760-932-5580
Last EDR Contact: 08/08/2017
Next Scheduled EDR Contact: 09/11/2017
Data Release Frequency: Varies

MONTEREY COUNTY:

GOVERNMENT RECORDS SEARCHED / DATA CURRENCY TRACKING

CUPA Facility Listing
CUPA Program listing from the Environmental Health Division.

Date of Government Version: 06/22/2017
Date Data Arrived at EDR: 06/23/2017
Date Made Active in Reports: 08/09/2017
Number of Days to Update: 47

Source: Monterey County Health Department
Telephone: 831-796-1297
Last EDR Contact: 08/21/2017
Next Scheduled EDR Contact: 12/04/2017
Data Release Frequency: Varies

NAPA COUNTY:

Sites With Reported Contamination
A listing of leaking underground storage tank sites located in Napa county.

Date of Government Version: 01/09/2017
Date Data Arrived at EDR: 01/11/2017
Date Made Active in Reports: 03/02/2017
Number of Days to Update: 50

Source: Napa County Department of Environmental Management
Telephone: 707-253-4269
Last EDR Contact: 05/24/2017
Next Scheduled EDR Contact: 09/11/2017
Data Release Frequency: No Update Planned

Closed and Operating Underground Storage Tank Sites
Underground storage tank sites located in Napa county.

Date of Government Version: 03/15/2017
Date Data Arrived at EDR: 03/16/2017
Date Made Active in Reports: 05/09/2017
Number of Days to Update: 54

Source: Napa County Department of Environmental Management
Telephone: 707-253-4269
Last EDR Contact: 05/24/2017
Next Scheduled EDR Contact: 09/11/2017
Data Release Frequency: No Update Planned

NEVADA COUNTY:

CUPA Facility List
CUPA facility list.

Date of Government Version: 05/08/2017
Date Data Arrived at EDR: 05/09/2017
Date Made Active in Reports: 08/09/2017
Number of Days to Update: 92

Source: Community Development Agency
Telephone: 530-265-1467
Last EDR Contact: 07/27/2017
Next Scheduled EDR Contact: 11/13/2017
Data Release Frequency: Varies

ORANGE COUNTY:

List of Industrial Site Cleanups
Petroleum and non-petroleum spills.

Date of Government Version: 05/03/2017
Date Data Arrived at EDR: 05/11/2017
Date Made Active in Reports: 08/18/2017
Number of Days to Update: 99

Source: Health Care Agency
Telephone: 714-834-3446
Last EDR Contact: 08/07/2017
Next Scheduled EDR Contact: 11/20/2017
Data Release Frequency: Annually

List of Underground Storage Tank Cleanups
Orange County Underground Storage Tank Cleanups (LUST).

Date of Government Version: 11/04/2016
Date Data Arrived at EDR: 11/11/2016
Date Made Active in Reports: 01/23/2017
Number of Days to Update: 73

Source: Health Care Agency
Telephone: 714-834-3446
Last EDR Contact: 08/07/2017
Next Scheduled EDR Contact: 11/20/2017
Data Release Frequency: Quarterly

List of Underground Storage Tank Facilities
Orange County Underground Storage Tank Facilities (UST).

Date of Government Version: 02/06/2017
Date Data Arrived at EDR: 02/07/2017
Date Made Active in Reports: 05/03/2017
Number of Days to Update: 85

Source: Health Care Agency
Telephone: 714-834-3446
Last EDR Contact: 08/09/2017
Next Scheduled EDR Contact: 11/20/2017
Data Release Frequency: Quarterly

PLACER COUNTY:

Master List of Facilities
List includes aboveground tanks, underground tanks and cleanup sites.

Date of Government Version: 09/02/2016
Date Data Arrived at EDR: 09/06/2016
Date Made Active in Reports: 10/14/2016
Number of Days to Update: 38

Source: Placer County Health and Human Services
Telephone: 530-745-2363
Last EDR Contact: 06/02/2017
Next Scheduled EDR Contact: 09/18/2017
Data Release Frequency: Semi-Annually

PLUMAS COUNTY:

CUPA Facility List
Plumas County CUPA Program facilities.

Date of Government Version: 06/19/2017
Date Data Arrived at EDR: 07/05/2017
Date Made Active in Reports: 08/09/2017
Number of Days to Update: 35

Source: Plumas County Environmental Health
Telephone: 530-283-6355
Last EDR Contact: 07/21/2017
Next Scheduled EDR Contact: 11/08/2017
Data Release Frequency: Varies

RIVERSIDE COUNTY:

Listing of Underground Tank Cleanup Sites
Riverside County Underground Storage Tank Cleanup Sites (LUST).

Date of Government Version: 04/18/2017
Date Data Arrived at EDR: 04/20/2017
Date Made Active in Reports: 04/21/2017
Number of Days to Update: 1

Source: Department of Environmental Health
Telephone: 951-358-5055
Last EDR Contact: 06/19/2017
Next Scheduled EDR Contact: 10/02/2017
Data Release Frequency: Quarterly

Underground Storage Tank Tank List
Underground storage tank sites located in Riverside county.

Date of Government Version: 01/19/2017
Date Data Arrived at EDR: 01/25/2017
Date Made Active in Reports: 05/03/2017
Number of Days to Update: 98

Source: Department of Environmental Health
Telephone: 951-358-5055
Last EDR Contact: 06/19/2017
Next Scheduled EDR Contact: 10/02/2017
Data Release Frequency: Quarterly

SACRAMENTO COUNTY:

Toxic Site Clean-Up List
List of sites where unauthorized releases of potentially hazardous materials have occurred.

Date of Government Version: 02/06/2017
Date Data Arrived at EDR: 04/04/2017
Date Made Active in Reports: 08/09/2017
Number of Days to Update: 127

Source: Sacramento County Environmental Management
Telephone: 916-875-8406
Last EDR Contact: 07/06/2017
Next Scheduled EDR Contact: 10/16/2017
Data Release Frequency: Quarterly

Master Hazardous Materials Facility List

Any business that has hazardous materials on site - hazardous material storage sites, underground storage tanks, waste generators.

Date of Government Version: 11/08/2016
Date Data Arrived at EDR: 01/05/2017
Date Made Active in Reports: 03/02/2017
Number of Days to Update: 56

Source: Sacramento County Environmental Management
Telephone: 916-875-8406
Last EDR Contact: 07/06/2017
Next Scheduled EDR Contact: 10/16/2017
Data Release Frequency: Quarterly

SAN BENITO COUNTY:

CUPA Facility List

Cupa facility list

Date of Government Version: 11/30/2016
Date Data Arrived at EDR: 02/09/2017
Date Made Active in Reports: 05/25/2017
Number of Days to Update: 105

Source: San Benito County Environmental Health
Telephone: N/A
Last EDR Contact: 08/03/2017
Next Scheduled EDR Contact: 11/20/2017
Data Release Frequency: Varies

SAN BERNARDINO COUNTY:

Hazardous Material Permits

This listing includes underground storage tanks, medical waste handlers/generators, hazardous materials handlers, hazardous waste generators, and waste oil generators/handlers.

Date of Government Version: 12/09/2016
Date Data Arrived at EDR: 12/13/2016
Date Made Active in Reports: 03/03/2017
Number of Days to Update: 80

Source: San Bernardino County Fire Department Hazardous Materials Division
Telephone: 909-387-3041
Last EDR Contact: 08/07/2017
Next Scheduled EDR Contact: 11/20/2017
Data Release Frequency: Quarterly

SAN DIEGO COUNTY:

Hazardous Materials Management Division Database

The database includes: HE58 - This report contains the business name, site address, business phone number, establishment 'H' permit number, type of permit, and the business status. HE17 - In addition to providing the same information provided in the HE58 listing, HE17 provides inspection dates, violations received by the establishment, hazardous waste generated, the quantity, method of storage, treatment/disposal of waste and the hauler, and information on underground storage tanks. Unauthorized Release List - Includes a summary of environmental contamination cases in San Diego County (underground tank cases, non-tank cases, groundwater contamination, and soil contamination are included.)

Date of Government Version: 06/05/2017
Date Data Arrived at EDR: 06/07/2017
Date Made Active in Reports: 08/15/2017
Number of Days to Update: 69

Source: Hazardous Materials Management Division
Telephone: 619-338-2268
Last EDR Contact: 06/07/2017
Next Scheduled EDR Contact: 09/18/2017
Data Release Frequency: Quarterly

Solid Waste Facilities
San Diego County Solid Waste Facilities.

Date of Government Version: 10/31/2015
Date Data Arrived at EDR: 11/07/2015
Date Made Active in Reports: 01/04/2016
Number of Days to Update: 58

Source: Department of Health Services
Telephone: 619-338-2209
Last EDR Contact: 07/21/2017
Next Scheduled EDR Contact: 11/08/2017
Data Release Frequency: Varies

Environmental Case Listing
The listing contains all underground tank release cases and projects pertaining to properties contaminated with hazardous substances that are actively under review by the Site Assessment and Mitigation Program.

Date of Government Version: 03/23/2010
Date Data Arrived at EDR: 06/15/2010
Date Made Active in Reports: 07/09/2010
Number of Days to Update: 24

Source: San Diego County Department of Environmental Health
Telephone: 619-338-2371
Last EDR Contact: 06/05/2017
Next Scheduled EDR Contact: 09/18/2017
Data Release Frequency: No Update Planned

SAN FRANCISCO COUNTY:

Local Oversite Facilities
A listing of leaking underground storage tank sites located in San Francisco county.

Date of Government Version: 09/19/2008
Date Data Arrived at EDR: 09/19/2008
Date Made Active in Reports: 09/29/2008
Number of Days to Update: 10

Source: Department Of Public Health San Francisco County
Telephone: 415-252-3920
Last EDR Contact: 08/07/2017
Next Scheduled EDR Contact: 11/20/2017
Data Release Frequency: Quarterly

Underground Storage Tank Information
Underground storage tank sites located in San Francisco county.

Date of Government Version: 02/28/2017
Date Data Arrived at EDR: 03/02/2017
Date Made Active in Reports: 05/03/2017
Number of Days to Update: 62

Source: Department of Public Health
Telephone: 415-252-3920
Last EDR Contact: 08/21/2017
Next Scheduled EDR Contact: 11/20/2017
Data Release Frequency: Quarterly

SAN JOAQUIN COUNTY:

San Joaquin Co. UST
A listing of underground storage tank locations in San Joaquin county.

Date of Government Version: 03/21/2017
Date Data Arrived at EDR: 03/23/2017
Date Made Active in Reports: 05/09/2017
Number of Days to Update: 47

Source: Environmental Health Department
Telephone: N/A
Last EDR Contact: 06/16/2017
Next Scheduled EDR Contact: 10/02/2017
Data Release Frequency: Semi-Annually

SAN LUIS OBISPO COUNTY:

CUPA Facility List
Cupa Facility List.

Date of Government Version: 06/05/2017
Date Data Arrived at EDR: 06/16/2017
Date Made Active in Reports: 08/09/2017
Number of Days to Update: 54

Source: San Luis Obispo County Public Health Department
Telephone: 805-781-5596
Last EDR Contact: 08/18/2017
Next Scheduled EDR Contact: 12/04/2017
Data Release Frequency: Varies

SAN MATEO COUNTY:

GOVERNMENT RECORDS SEARCHED / DATA CURRENCY TRACKING

Business Inventory
List includes Hazardous Materials Business Plan, hazardous waste generators, and underground storage tanks.

Date of Government Version: 03/15/2017
Date Data Arrived at EDR: 04/07/2017
Date Made Active in Reports: 05/10/2017
Number of Days to Update: 33

Source: San Mateo County Environmental Health Services Division
Telephone: 650-363-1921
Last EDR Contact: 06/09/2017
Next Scheduled EDR Contact: 09/25/2017
Data Release Frequency: Annually

Fuel Leak List
A listing of leaking underground storage tank sites located in San Mateo county.

Date of Government Version: 03/15/2017
Date Data Arrived at EDR: 04/07/2017
Date Made Active in Reports: 04/21/2017
Number of Days to Update: 14

Source: San Mateo County Environmental Health Services Division
Telephone: 650-363-1921
Last EDR Contact: 06/09/2017
Next Scheduled EDR Contact: 09/25/2017
Data Release Frequency: Semi-Annually

SANTA BARBARA COUNTY:

CUPA Facility Listing
CUPA Program Listing from the Environmental Health Services division.

Date of Government Version: 09/08/2011
Date Data Arrived at EDR: 09/09/2011
Date Made Active in Reports: 10/07/2011
Number of Days to Update: 28

Source: Santa Barbara County Public Health Department
Telephone: 805-686-8167
Last EDR Contact: 08/18/2017
Next Scheduled EDR Contact: 12/04/2017
Data Release Frequency: Varies

SANTA CLARA COUNTY:

Cupa Facility List
Cupa facility list

Date of Government Version: 02/22/2017
Date Data Arrived at EDR: 02/23/2017
Date Made Active in Reports: 05/23/2017
Number of Days to Update: 89

Source: Department of Environmental Health
Telephone: 408-918-1973
Last EDR Contact: 08/07/2017
Next Scheduled EDR Contact: 12/04/2017
Data Release Frequency: Varies

HIST LUST - Fuel Leak Site Activity Report
A listing of open and closed leaking underground storage tanks. This listing is no longer updated by the county. Leaking underground storage tanks are now handled by the Department of Environmental Health.

Date of Government Version: 03/29/2005
Date Data Arrived at EDR: 03/30/2005
Date Made Active in Reports: 04/21/2005
Number of Days to Update: 22

Source: Santa Clara Valley Water District
Telephone: 408-265-2600
Last EDR Contact: 03/23/2009
Next Scheduled EDR Contact: 06/22/2009
Data Release Frequency: No Update Planned

LOP Listing
A listing of leaking underground storage tanks located in Santa Clara county.

Date of Government Version: 03/03/2014
Date Data Arrived at EDR: 03/05/2014
Date Made Active in Reports: 03/18/2014
Number of Days to Update: 13

Source: Department of Environmental Health
Telephone: 408-918-3417
Last EDR Contact: 05/24/2017
Next Scheduled EDR Contact: 09/11/2017
Data Release Frequency: Annually

Hazardous Material Facilities
Hazardous material facilities, including underground storage tank sites.

Date of Government Version: 05/04/2017
Date Data Arrived at EDR: 05/08/2017
Date Made Active in Reports: 07/27/2017
Number of Days to Update: 80

Source: City of San Jose Fire Department
Telephone: 408-535-7694
Last EDR Contact: 08/03/2017
Next Scheduled EDR Contact: 11/20/2017
Data Release Frequency: Annually

SANTA CRUZ COUNTY:

CUPA Facility List
CUPA facility listing.

Date of Government Version: 01/21/2017
Date Data Arrived at EDR: 02/22/2017
Date Made Active in Reports: 05/23/2017
Number of Days to Update: 90

Source: Santa Cruz County Environmental Health
Telephone: 831-464-2761
Last EDR Contact: 08/18/2017
Next Scheduled EDR Contact: 12/04/2017
Data Release Frequency: Varies

SHASTA COUNTY:

CUPA Facility List
Cupa Facility List.

Date of Government Version: 06/15/2017
Date Data Arrived at EDR: 06/19/2017
Date Made Active in Reports: 08/09/2017
Number of Days to Update: 51

Source: Shasta County Department of Resource Management
Telephone: 530-225-5789
Last EDR Contact: 08/21/2017
Next Scheduled EDR Contact: 12/04/2017
Data Release Frequency: Varies

SOLANO COUNTY:

Leaking Underground Storage Tanks
A listing of leaking underground storage tank sites located in Solano county.

Date of Government Version: 11/29/2016
Date Data Arrived at EDR: 12/21/2016
Date Made Active in Reports: 12/22/2016
Number of Days to Update: 1

Source: Solano County Department of Environmental Management
Telephone: 707-784-6770
Last EDR Contact: 06/09/2017
Next Scheduled EDR Contact: 09/25/2017
Data Release Frequency: Quarterly

Underground Storage Tanks
Underground storage tank sites located in Solano county.

Date of Government Version: 03/15/2017
Date Data Arrived at EDR: 03/17/2017
Date Made Active in Reports: 05/03/2017
Number of Days to Update: 47

Source: Solano County Department of Environmental Management
Telephone: 707-784-6770
Last EDR Contact: 06/09/2017
Next Scheduled EDR Contact: 09/25/2017
Data Release Frequency: Quarterly

SONOMA COUNTY:

Cupa Facility List
Cupa Facility list

Date of Government Version: 06/23/2017
Date Data Arrived at EDR: 06/27/2017
Date Made Active in Reports: 08/09/2017
Number of Days to Update: 43

Source: County of Sonoma Fire & Emergency Services Department
Telephone: 707-565-1174
Last EDR Contact: 06/21/2017
Next Scheduled EDR Contact: 10/09/2017
Data Release Frequency: Varies

Leaking Underground Storage Tank Sites
A listing of leaking underground storage tank sites located in Sonoma county.

Date of Government Version: 01/04/2017
Date Data Arrived at EDR: 01/06/2017
Date Made Active in Reports: 03/02/2017
Number of Days to Update: 55

Source: Department of Health Services
Telephone: 707-565-6565
Last EDR Contact: 06/21/2017
Next Scheduled EDR Contact: 10/09/2017
Data Release Frequency: Quarterly

STANISLAUS COUNTY:

CUPA Facility List
Cupa facility list

Date of Government Version: 05/10/2017
Date Data Arrived at EDR: 05/16/2017
Date Made Active in Reports: 08/09/2017
Number of Days to Update: 85

Source: Stanislaus County Department of Ennvironmental Protection
Telephone: 209-525-6751
Last EDR Contact: 07/17/2017
Next Scheduled EDR Contact: 10/30/2017
Data Release Frequency: Varies

SUTTER COUNTY:

Underground Storage Tanks
Underground storage tank sites located in Sutter county.

Date of Government Version: 12/02/2016
Date Data Arrived at EDR: 12/06/2016
Date Made Active in Reports: 01/10/2017
Number of Days to Update: 35

Source: Sutter County Department of Agriculture
Telephone: 530-822-7500
Last EDR Contact: 06/02/2017
Next Scheduled EDR Contact: 09/18/2017
Data Release Frequency: Semi-Annually

TEHAMA COUNTY:

CUPA Facility List
Cupa facilities

Date of Government Version: 05/01/2017
Date Data Arrived at EDR: 05/08/2017
Date Made Active in Reports: 08/09/2017
Number of Days to Update: 93

Source: Tehama County Department of Environmental Health
Telephone: 530-527-8020
Last EDR Contact: 08/03/2017
Next Scheduled EDR Contact: 11/20/2017
Data Release Frequency: Varies

TRINITY COUNTY:

CUPA Facility List
Cupa facility list

Date of Government Version: 04/24/2017
Date Data Arrived at EDR: 04/25/2017
Date Made Active in Reports: 08/09/2017
Number of Days to Update: 106

Source: Department of Toxic Substances Control
Telephone: 760-352-0381
Last EDR Contact: 07/21/2017
Next Scheduled EDR Contact: 11/08/2017
Data Release Frequency: Varies

TULARE COUNTY:

CUPA Facility List
Cupa program facilities

Date of Government Version: 01/05/2017
Date Data Arrived at EDR: 02/10/2017
Date Made Active in Reports: 05/25/2017
Number of Days to Update: 104

Source: Tulare County Environmental Health Services Division
Telephone: 559-624-7400
Last EDR Contact: 08/18/2017
Next Scheduled EDR Contact: 11/20/2017
Data Release Frequency: Varies

TUOLUMNE COUNTY:

CUPA Facility List
Cupa facility list

Date of Government Version: 04/27/2017
Date Data Arrived at EDR: 04/27/2017
Date Made Active in Reports: 08/10/2017
Number of Days to Update: 105

Source: Divison of Environmental Health
Telephone: 209-533-5633
Last EDR Contact: 08/18/2017
Next Scheduled EDR Contact: 11/08/2017
Data Release Frequency: Varies

VENTURA COUNTY:

Business Plan, Hazardous Waste Producers, and Operating Underground Tanks
The BWT list indicates by site address whether the Environmental Health Division has Business Plan (B), Waste Producer (W), and/or Underground Tank (T) information.

Date of Government Version: 12/27/2016
Date Data Arrived at EDR: 01/27/2017
Date Made Active in Reports: 05/10/2017
Number of Days to Update: 103

Source: Ventura County Environmental Health Division
Telephone: 805-654-2813
Last EDR Contact: 07/24/2017
Next Scheduled EDR Contact: 11/08/2017
Data Release Frequency: Quarterly

Inventory of Illegal Abandoned and Inactive Sites
Ventura County Inventory of Closed, Illegal Abandoned, and Inactive Sites.

Date of Government Version: 12/01/2011
Date Data Arrived at EDR: 12/01/2011
Date Made Active in Reports: 01/19/2012
Number of Days to Update: 49

Source: Environmental Health Division
Telephone: 805-654-2813
Last EDR Contact: 06/29/2017
Next Scheduled EDR Contact: 10/16/2017
Data Release Frequency: Annually

Listing of Underground Tank Cleanup Sites
Ventura County Underground Storage Tank Cleanup Sites (LUST).

Date of Government Version: 05/29/2008
Date Data Arrived at EDR: 06/24/2008
Date Made Active in Reports: 07/31/2008
Number of Days to Update: 37

Source: Environmental Health Division
Telephone: 805-654-2813
Last EDR Contact: 08/10/2017
Next Scheduled EDR Contact: 11/27/2017
Data Release Frequency: Quarterly

Medical Waste Program List
To protect public health and safety and the environment from potential exposure to disease causing agents, the Environmental Health Division Medical Waste Program regulates the generation, handling, storage, treatment and disposal of medical waste throughout the County.

Date of Government Version: 09/26/2016
Date Data Arrived at EDR: 10/27/2016
Date Made Active in Reports: 01/24/2017
Number of Days to Update: 89

Source: Ventura County Resource Management Agency
Telephone: 805-654-2813
Last EDR Contact: 07/24/2017
Next Scheduled EDR Contact: 11/08/2017
Data Release Frequency: Quarterly

Underground Tank Closed Sites List
Ventura County Operating Underground Storage Tank Sites (UST)/Underground Tank Closed Sites List.

Date of Government Version: 02/27/2017
Date Data Arrived at EDR: 03/15/2017
Date Made Active in Reports: 05/03/2017
Number of Days to Update: 49

Source: Environmental Health Division
Telephone: 805-654-2813
Last EDR Contact: 06/14/2017
Next Scheduled EDR Contact: 09/25/2017
Data Release Frequency: Quarterly

YOLO COUNTY:

Underground Storage Tank Comprehensive Facility Report
Underground storage tank sites located in Yolo county.

Date of Government Version: 03/31/2017
Date Data Arrived at EDR: 04/06/2017
Date Made Active in Reports: 05/03/2017
Number of Days to Update: 27

Source: Yolo County Department of Health
Telephone: 530-666-8646
Last EDR Contact: 06/29/2017
Next Scheduled EDR Contact: 10/16/2017
Data Release Frequency: Annually

YUBA COUNTY:

CUPA Facility List
CUPA facility listing for Yuba County.

Date of Government Version: 01/30/2017
Date Data Arrived at EDR: 01/31/2017
Date Made Active in Reports: 05/23/2017
Number of Days to Update: 112

Source: Yuba County Environmental Health Department
Telephone: 530-749-7523
Last EDR Contact: 07/27/2017
Next Scheduled EDR Contact: 11/13/2017
Data Release Frequency: Varies

OTHER DATABASE(S)

Depending on the geographic area covered by this report, the data provided in these specialty databases may or may not be complete. For example, the existence of wetlands information data in a specific report does not mean that all wetlands in the area covered by the report are included. Moreover, the absence of any reported wetlands information does not necessarily mean that wetlands do not exist in the area covered by the report.

CT MANIFEST: Hazardous Waste Manifest Data
Facility and manifest data. Manifest is a document that lists and tracks hazardous waste from the generator through transporters to a tsd facility.

Date of Government Version: 07/30/2013
Date Data Arrived at EDR: 08/19/2013
Date Made Active in Reports: 10/03/2013
Number of Days to Update: 45

Source: Department of Energy & Environmental Protection
Telephone: 860-424-3375
Last EDR Contact: 08/18/2017
Next Scheduled EDR Contact: 11/27/2017
Data Release Frequency: No Update Planned

NJ MANIFEST: Manifest Information
Hazardous waste manifest information.

Date of Government Version: 12/31/2016
Date Data Arrived at EDR: 04/11/2017
Date Made Active in Reports: 07/27/2017
Number of Days to Update: 107

Source: Department of Environmental Protection
Telephone: N/A
Last EDR Contact: 07/10/2017
Next Scheduled EDR Contact: 10/23/2017
Data Release Frequency: Annually

GOVERNMENT RECORDS SEARCHED / DATA CURRENCY TRACKING

NY MANIFEST: Facility and Manifest Data
Manifest is a document that lists and tracks hazardous waste from the generator through transporters to a TSD facility.

Date of Government Version: 01/30/2017
Date Data Arrived at EDR: 02/01/2017
Date Made Active in Reports: 02/13/2017
Number of Days to Update: 12

Source: Department of Environmental Conservation
Telephone: 518-402-8651
Last EDR Contact: 08/03/2017
Next Scheduled EDR Contact: 11/13/2017
Data Release Frequency: Annually

PA MANIFEST: Manifest Information
Hazardous waste manifest information.

Date of Government Version: 12/31/2015
Date Data Arrived at EDR: 07/22/2016
Date Made Active in Reports: 11/22/2016
Number of Days to Update: 123

Source: Department of Environmental Protection
Telephone: 717-783-8990
Last EDR Contact: 07/17/2017
Next Scheduled EDR Contact: 10/30/2017
Data Release Frequency: Annually

RI MANIFEST: Manifest information
Hazardous waste manifest information

Date of Government Version: 12/31/2013
Date Data Arrived at EDR: 06/19/2015
Date Made Active in Reports: 07/15/2015
Number of Days to Update: 26

Source: Department of Environmental Management
Telephone: 401-222-2797
Last EDR Contact: 08/21/2017
Next Scheduled EDR Contact: 12/04/2017
Data Release Frequency: Annually

WI MANIFEST: Manifest Information
Hazardous waste manifest information.

Date of Government Version: 12/31/2016
Date Data Arrived at EDR: 04/13/2017
Date Made Active in Reports: 07/14/2017
Number of Days to Update: 92

Source: Department of Natural Resources
Telephone: N/A
Last EDR Contact: 06/12/2017
Next Scheduled EDR Contact: 09/25/2017
Data Release Frequency: Annually

Oil/Gas Pipelines
Source: PennWell Corporation
Petroleum Bundle (Crude Oil, Refined Products, Petrochemicals, Gas Liquids (LPG/NGL), and Specialty Gases (Miscellaneous)) N = Natural Gas Bundle (Natural Gas, Gas Liquids (LPG/NGL), and Specialty Gases (Miscellaneous)). This map includes information copyrighted by PennWell Corporation. This information is provided on a best effort basis and PennWell Corporation does not guarantee its accuracy nor warrant its fitness for any particular purpose. Such information has been reprinted with the permission of PennWell.

Electric Power Transmission Line Data
Source: PennWell Corporation
This map includes information copyrighted by PennWell Corporation. This information is provided on a best effort basis and PennWell Corporation does not guarantee its accuracy nor warrant its fitness for any particular purpose. Such information has been reprinted with the permission of PennWell.

Sensitive Receptors: There are individuals deemed sensitive receptors due to their fragile immune systems and special sensitivity to environmental discharges. These sensitive receptors typically include the elderly, the sick, and children. While the location of all sensitive receptors cannot be determined, EDR indicates those buildings and facilities - schools, daycares, hospitals, medical centers, and nursing homes - where individuals who are sensitive receptors are likely to be located.

AHA Hospitals:
Source: American Hospital Association, Inc.
Telephone: 312-280-5991
The database includes a listing of hospitals based on the American Hospital Association's annual survey of hospitals.

Medical Centers: Provider of Services Listing
Source: Centers for Medicare & Medicaid Services
Telephone: 410-786-3000
A listing of hospitals with Medicare provider number, produced by Centers of Medicare & Medicaid Services, a federal agency within the U.S. Department of Health and Human Services.

Nursing Homes
Source: National Institutes of Health
Telephone: 301-594-6248
Information on Medicare and Medicaid certified nursing homes in the United States.

Public Schools
Source: National Center for Education Statistics
Telephone: 202-502-7300
The National Center for Education Statistics' primary database on elementary and secondary public education in the United States. It is a comprehensive, annual, national statistical database of all public elementary and secondary schools and school districts, which contains data that are comparable across all states.

Private Schools
Source: National Center for Education Statistics
Telephone: 202-502-7300
The National Center for Education Statistics' primary database on private school locations in the United States.

Daycare Centers: Licensed Facilities
Source: Department of Social Services
Telephone: 916-657-4041

Flood Zone Data: This data was obtained from the Federal Emergency Management Agency (FEMA). It depicts 100-year and 500-year flood zones as defined by FEMA. It includes the National Flood Hazard Layer (NFHL) which incorporates Flood Insurance Rate Map (FIRM) data and Q3 data from FEMA in areas not covered by NFHL.
Source: FEMA
Telephone: 877-336-2627
Date of Government Version: 2003, 2015

NWI: National Wetlands Inventory. This data, available in select counties across the country, was obtained by EDR in 2002, 2005 and 2010 from the U.S. Fish and Wildlife Service.

State Wetlands Data: Wetland Inventory
Source: Department of Fish & Game
Telephone: 916-445-0411

Current USGS 7.5 Minute Topographic Map
Source: U.S. Geological Survey

STREET AND ADDRESS INFORMATION

© 2015 TomTom North America, Inc. All rights reserved. This material is proprietary and the subject of copyright protection and other intellectual property rights owned by or licensed to Tele Atlas North America, Inc. The use of this material is subject to the terms of a license agreement. You will be held liable for any unauthorized copying or disclosure of this material.

GEOCHECK®- PHYSICAL SETTING SOURCE ADDENDUM

TARGET PROPERTY ADDRESS

CV - MORGAN HILL D
18110 MONTEREY ROAD
MORGAN HILL, CA 95037

TARGET PROPERTY COORDINATES

Latitude (North):	37.139256 - 37˚ 8' 21.32"
Longitude (West):	121.661084 - 121˚ 39' 39.90"
Universal Tranverse Mercator:	Zone 10
UTM X (Meters):	618919.8
UTM Y (Meters):	4110956.2
Elevation:	357 ft. above sea level

USGS TOPOGRAPHIC MAP

Target Property Map:	5640402 MORGAN HILL, CA
Version Date:	2012
South Map:	5640078 MOUNT MADONNA, CA
Version Date:	2012

EDR's GeoCheck Physical Setting Source Addendum is provided to assist the environmental professional in forming an opinion about the impact of potential contaminant migration.

Assessment of the impact of contaminant migration generally has two principal investigative components:

1. Groundwater flow direction, and
2. Groundwater flow velocity.

Groundwater flow direction may be impacted by surface topography, hydrology, hydrogeology, characteristics of the soil, and nearby wells. Groundwater flow velocity is generally impacted by the nature of the geologic strata.

GEOCHECK® - PHYSICAL SETTING SOURCE SUMMARY

GROUNDWATER FLOW DIRECTION INFORMATION

Groundwater flow direction for a particular site is best determined by a qualified environmental professional using site-specific well data. If such data is not reasonably ascertainable, it may be necessary to rely on other sources of information, such as surface topographic information, hydrologic information, hydrogeologic data collected on nearby properties, and regional groundwater flow information (from deep aquifers).

TOPOGRAPHIC INFORMATION

Surface topography may be indicative of the direction of surficial groundwater flow. This information can be used to assist the environmental professional in forming an opinion about the impact of nearby contaminated properties or, should contamination exist on the target property, what downgradient sites might be impacted.

TARGET PROPERTY TOPOGRAPHY

General Topographic Gradient: General WSW

SURROUNDING TOPOGRAPHY: ELEVATION PROFILES

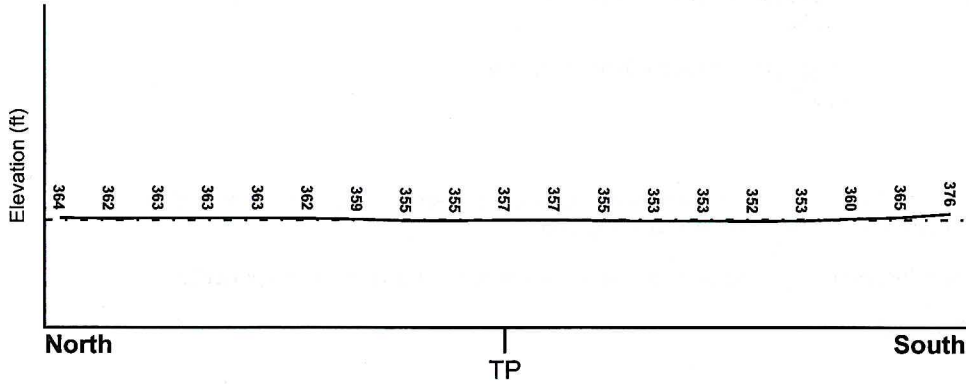

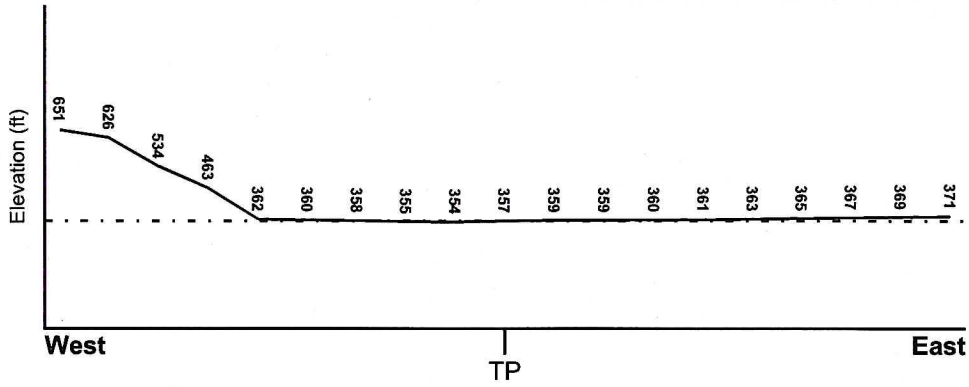

Target Property Elevation: 357 ft.

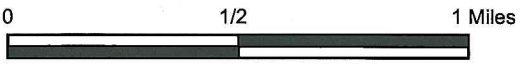

Source: Topography has been determined from the USGS 7.5' Digital Elevation Model and should be evaluated on a relative (not an absolute) basis. Relative elevation information between sites of close proximity should be field verified.

GEOCHECK® - PHYSICAL SETTING SOURCE SUMMARY

HYDROLOGIC INFORMATION

Surface water can act as a hydrologic barrier to groundwater flow. Such hydrologic information can be used to assist the environmental professional in forming an opinion about the impact of nearby contaminated properties or, should contamination exist on the target property, what downgradient sites might be impacted.

Refer to the Physical Setting Source Map following this summary for hydrologic information (major waterways and bodies of water).

FEMA FLOOD ZONE

Flood Plain Panel at Target Property	FEMA Source Type
06085C0443H	FEMA FIRM Flood data

Additional Panels in search area:	FEMA Source Type
06085C0444H	FEMA FIRM Flood data
06085C0606H	FEMA FIRM Flood data

NATIONAL WETLAND INVENTORY

NWI Quad at Target Property	NWI Electronic Data Coverage
MORGAN HILL	YES - refer to the Overview Map and Detail Map

HYDROGEOLOGIC INFORMATION

Hydrogeologic information obtained by installation of wells on a specific site can often be an indicator of groundwater flow direction in the immediate area. Such hydrogeologic information can be used to assist the environmental professional in forming an opinion about the impact of nearby contaminated properties or, should contamination exist on the target property, what downgradient sites might be impacted.

Site-Specific Hydrogeological Data*:

Search Radius:	1.25 miles
Status:	Not found

AQUIFLOW®

Search Radius: 1.000 Mile.

EDR has developed the AQUIFLOW Information System to provide data on the general direction of groundwater flow at specific points. EDR has reviewed reports submitted by environmental professionals to regulatory authorities at select sites and has extracted the date of the report, groundwater flow direction as determined hydrogeologically, and the depth to water table.

MAP ID	LOCATION FROM TP	GENERAL DIRECTION GROUNDWATER FLOW
Not Reported		

* ©1996 Site-specific hydrogeological data gathered by CERCLIS Alerts, Inc., Bainbridge Island, WA. All rights reserved. All of the information and opinions presented are those of the cited EPA report(s), which were completed under a Comprehensive Environmental Response Compensation and Liability Information System (CERCLIS) investigation.

GEOCHECK® - PHYSICAL SETTING SOURCE SUMMARY

GROUNDWATER FLOW VELOCITY INFORMATION

Groundwater flow velocity information for a particular site is best determined by a qualified environmental professional using site specific geologic and soil strata data. If such data are not reasonably ascertainable, it may be necessary to rely on other sources of information, including geologic age identification, rock stratigraphic unit and soil characteristics data collected on nearby properties and regional soil information. In general, contaminant plumes move more quickly through sandy-gravelly types of soils than silty-clayey types of soils.

GEOLOGIC INFORMATION IN GENERAL AREA OF TARGET PROPERTY

Geologic information can be used by the environmental professional in forming an opinion about the relative speed at which contaminant migration may be occurring.

ROCK STRATIGRAPHIC UNIT

Era:	Mesozoic
System:	Cretaceous
Series:	Upper Mesozoic
Code:	uMze*(decoded above as Era, System & Series)*

GEOLOGIC AGE IDENTIFICATION

Category: Eugeosynclinal Deposits

Geologic Age and Rock Stratigraphic Unit Source: P.G. Schruben, R.E. Arndt and W.J. Bawiec, Geology of the Conterminous U.S. at 1:2,500,000 Scale - a digital representation of the 1974 P.B. King and H.M. Beikman Map, USGS Digital Data Series DDS - 11 (1994).

SSURGO SOIL MAP - 5029315.2s

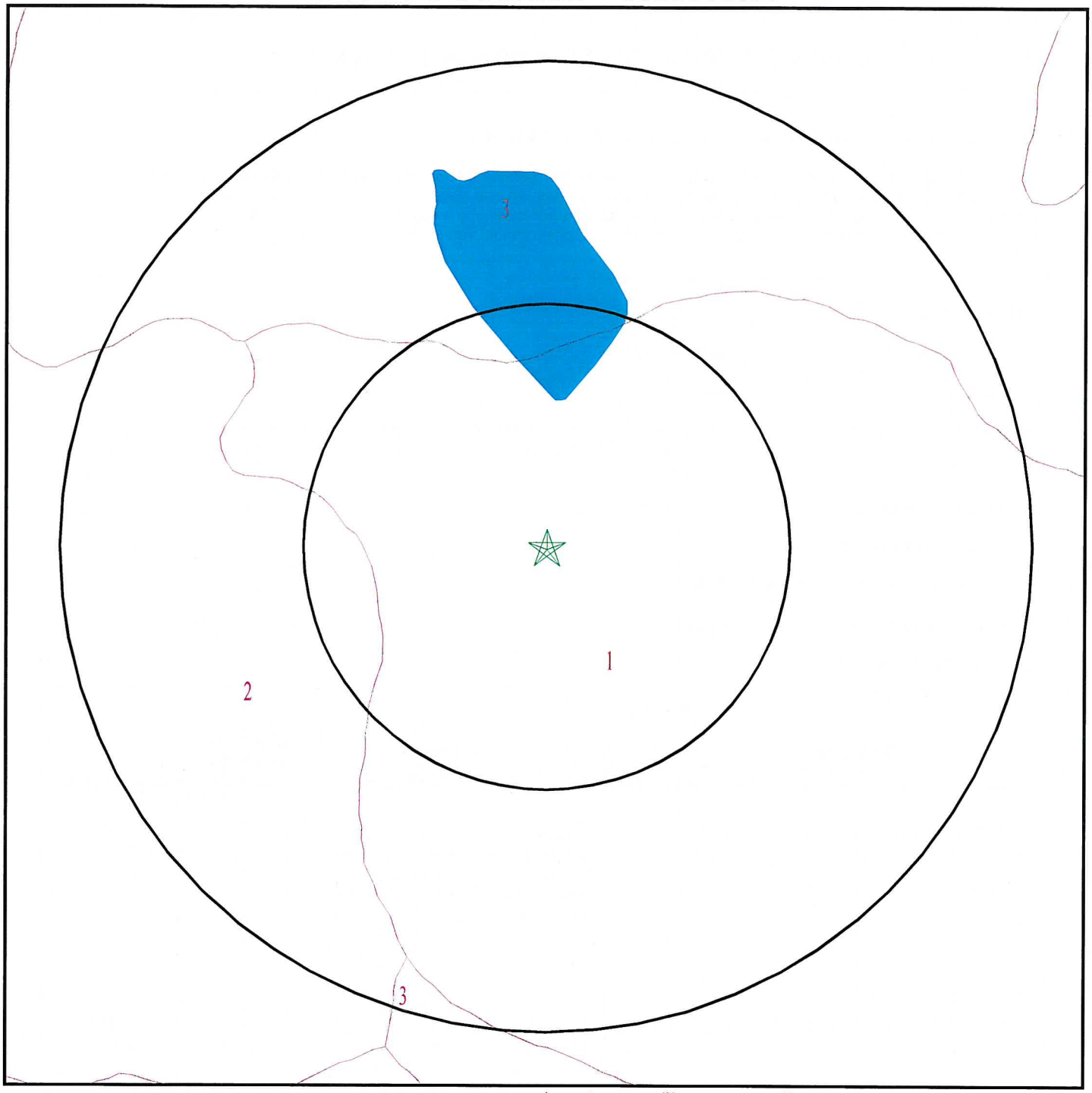

★ Target Property

SSURGO Soil

Water

0 1/16 1/8 1/4 Miles

SITE NAME: CV - Morgan Hill D ADDRESS: 18110 Monterey Road Morgan Hill CA 95037 LAT/LONG: 37.139256 / 121.661084	CLIENT: Stantec CONTACT: Matthew Sapp INQUIRY #: 5029315.2s DATE: August 22, 2017 4:18 pm

Copyright © 2017 EDR, Inc. © 2015 TomTom Rel. 2015.

GEOCHECK® - PHYSICAL SETTING SOURCE SUMMARY

DOMINANT SOIL COMPOSITION IN GENERAL AREA OF TARGET PROPERTY

The U.S. Department of Agriculture's (USDA) Soil Conservation Service (SCS) leads the National Cooperative Soil Survey (NCSS) and is responsible for collecting, storing, maintaining and distributing soil survey information for privately owned lands in the United States. A soil map in a soil survey is a representation of soil patterns in a landscape. The following information is based on Soil Conservation Service SSURGO data.

Soil Map ID: 1

Soil Component Name: PLEASANTON

Soil Surface Texture: loam

Hydrologic Group: Class B - Moderate infiltration rates. Deep and moderately deep, moderately well and well drained soils with moderately coarse textures.

Soil Drainage Class: Well drained

Hydric Status: Not hydric

Corrosion Potential - Uncoated Steel: Moderate

Depth to Bedrock Min: > 0 inches

Depth to Watertable Min: > 0 inches

Soil Layer Information

	Boundary			Classification		Saturated hydraulic conductivity micro m/sec	Soil Reaction (pH)
Layer	Upper	Lower	Soil Texture Class	AASHTO Group	Unified Soil		
1	0 inches	18 inches	loam	Silt-Clay Materials (more than 35 pct. passing No. 200), Clayey Soils.	FINE-GRAINED SOILS, Silts and Clays (liquid limit less than 50%), Lean Clay. FINE-GRAINED SOILS, Silts and Clays (liquid limit less than 50%), silt.	Max: 14 Min: 4	Max: 7.3 Min: 6.1
2	18 inches	44 inches	clay loam	Silt-Clay Materials (more than 35 pct. passing No. 200), Clayey Soils.	FINE-GRAINED SOILS, Silts and Clays (liquid limit less than 50%), Lean Clay	Max: 4 Min: 1.4	Max: 7.3 Min: 6.1
3	44 inches	66 inches	gravelly sandy clay loam	Granular materials (35 pct. or less passing No. 200), Silty, or Clayey Gravel and Sand.	COARSE-GRAINED SOILS, Sands, Sands with fines, Clayey sand.	Max: 4 Min: 1.4	Max: 7.3 Min: 6.1

Soil Map ID: 2

Soil Component Name: MAXWELL

Soil Surface Texture: clay

Hydrologic Group: Class D - Very slow infiltration rates. Soils are clayey, have a high water table, or are shallow to an impervious layer.

Soil Drainage Class: Moderately well drained

Hydric Status: Not hydric

Corrosion Potential - Uncoated Steel: High

Depth to Bedrock Min: > 0 inches

Depth to Watertable Min: > 0 inches

Soil Layer Information							
	Boundary			Classification		Saturated hydraulic conductivity micro m/sec	Soil Reaction (pH)
Layer	Upper	Lower	Soil Texture Class	AASHTO Group	Unified Soil		
1	0 inches	25 inches	clay	Silt-Clay Materials (more than 35 pct. passing No. 200), Clayey Soils.	FINE-GRAINED SOILS, Silts and Clays (liquid limit 50% or more), Fat Clay.	Max: 1.4 Min: 0.42	Max: 8.4 Min: 6.6
2	25 inches	46 inches	clay	Silt-Clay Materials (more than 35 pct. passing No. 200), Clayey Soils.	FINE-GRAINED SOILS, Silts and Clays (liquid limit 50% or more), Fat Clay.	Max: 1.4 Min: 0.42	Max: 8.4 Min: 6.6
3	46 inches	59 inches	gravelly clay loam	Silt-Clay Materials (more than 35 pct. passing No. 200), Clayey Soils.	FINE-GRAINED SOILS, Silts and Clays (liquid limit less than 50%), Lean Clay	Max: 4 Min: 1.4	Max: 8.4 Min: 7.9

Soil Map ID: 3

Soil Component Name: SAN YSIDRO

Soil Surface Texture: loam

Hydrologic Group: Class D - Very slow infiltration rates. Soils are clayey, have a high water table, or are shallow to an impervious layer.

Soil Drainage Class: Moderately well drained

GEOCHECK® - PHYSICAL SETTING SOURCE SUMMARY

Hydric Status: Partially hydric

Corrosion Potential - Uncoated Steel: Moderate

Depth to Bedrock Min: > 0 inches

Depth to Watertable Min: > 183 inches

Soil Layer Information							
	Boundary			Classification		Saturated hydraulic conductivity micro m/sec	Soil Reaction (pH)
Layer	Upper	Lower	Soil Texture Class	AASHTO Group	Unified Soil		
1	0 inches	20 inches	loam	Silt-Clay Materials (more than 35 pct. passing No. 200), Silty Soils.	FINE-GRAINED SOILS, Silts and Clays (liquid limit less than 50%), Lean Clay	Max: 14 Min: 4	Max: 6.5 Min: 5.6
2	20 inches	35 inches	clay	Silt-Clay Materials (more than 35 pct. passing No. 200), Clayey Soils.	FINE-GRAINED SOILS, Silts and Clays (liquid limit 50% or more), Fat Clay.	Max: 1.4 Min: 0.42	Max: 7.3 Min: 6.1
3	35 inches	50 inches	clay loam	Silt-Clay Materials (more than 35 pct. passing No. 200), Clayey Soils.	FINE-GRAINED SOILS, Silts and Clays (liquid limit less than 50%), Lean Clay	Max: 4 Min: 1.4	Max: 8.4 Min: 7.9
4	50 inches	59 inches	sandy clay loam	Granular materials (35 pct. or less passing No. 200), Silty, or Clayey Gravel and Sand.	FINE-GRAINED SOILS, Silts and Clays (liquid limit less than 50%), Lean Clay	Max: 4 Min: 1.4	Max: 8.4 Min: 7.9

LOCAL / REGIONAL WATER AGENCY RECORDS

EDR Local/Regional Water Agency records provide water well information to assist the environmental professional in assessing sources that may impact ground water flow direction, and in forming an opinion about the impact of contaminant migration on nearby drinking water wells.

GEOCHECK® - PHYSICAL SETTING SOURCE SUMMARY

WELL SEARCH DISTANCE INFORMATION

DATABASE	SEARCH DISTANCE (miles)
Federal USGS	1.000
Federal FRDS PWS	Nearest PWS within 1 mile
State Database	1.000

FEDERAL USGS WELL INFORMATION

MAP ID	WELL ID	LOCATION FROM TP
No Wells Found		

FEDERAL FRDS PUBLIC WATER SUPPLY SYSTEM INFORMATION

MAP ID	WELL ID	LOCATION FROM TP
4	CA4300917	1/2 - 1 Mile SSE

Note: PWS System location is not always the same as well location.

STATE DATABASE WELL INFORMATION

MAP ID	WELL ID	LOCATION FROM TP
1	CADW60000004128	1/4 - 1/2 Mile SSW
A2	9386	1/2 - 1 Mile SE
A3	9397	1/2 - 1 Mile SE
5	9381	1/2 - 1 Mile NNE
6	9383	1/2 - 1 Mile NNW

PHYSICAL SETTING SOURCE MAP - 5029315.2s

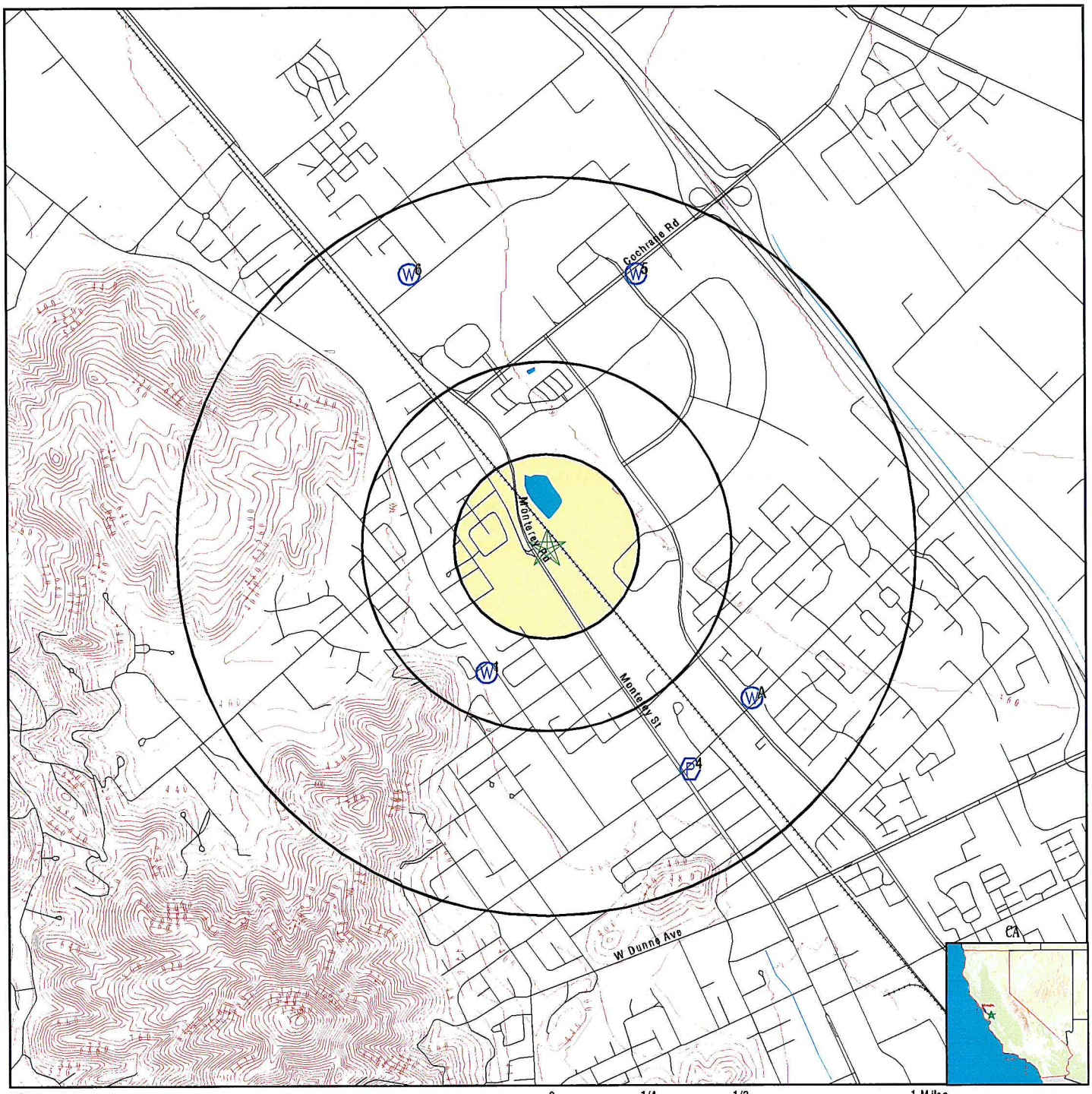

0 1/4 1/2 1 Miles

- County Boundary
- Major Roads
- Contour Lines
- Earthquake Fault Lines
- Earthquake epicenter, Richter 5 or greater
- Water Wells
- Public Water Supply Wells
- Cluster of Multiple Icons
- Groundwater Flow Direction
- GI Indeterminate Groundwater Flow at Location
- GV Groundwater Flow Varies at Location
- HD Closest Hydrogeological Data
- Oil, gas or related wells

N

SITE NAME: CV - Morgan Hill D ADDRESS: 18110 Monterey Road Morgan Hill CA 95037 LAT/LONG: 37.139256 / 121.661084	CLIENT: Stantec CONTACT: Matthew Sapp INQUIRY #: 5029315.2s DATE: August 22, 2017 4:18 pm

Copyright © 2017 EDR, Inc. © 2015 TomTom Rel. 2015.

GEOCHECK® - PHYSICAL SETTING SOURCE MAP FINDINGS

Map ID Direction Distance Elevation	Database	EDR ID Number
1 **SSW** **1/4 - 1/2 Mile** **Lower**	**CA WELLS**	**CADW60000004128**

Objectid:	4128
Latitude:	37.1343
Longitude:	-121.66405
Site code:	371343N1216641W001
State well numbe:	09S03E20K003M
Local well name:	'09S03E20K003'
Well use id:	1
Well use descrip:	Observation
County id:	43
County name:	Santa Clara
Basin code:	'3-3.01'
Basin desc:	Llagas Area
Dwr region id:	80236
Dwr region:	North Central Region Office
Site id:	CADW60000004128

A2 **SE** **1/2 - 1 Mile** **Lower**	**CA WELLS**	**9386**

Water System Information:

Prime Station Code:	09S/03E-21K04 M	User ID:	HEN
FRDS Number:	4310006012	County:	Santa Clara
District Number:	05	Station Type:	WELL/AMBNT/MUN/INTAKE/SUPPLY
Water Type:	Well/Groundwater	Well Status:	Active Raw
Source Lat/Long:	370800.0 1213900.0	Precision:	Undefined
Source Name:	MAIN AVE		
System Number:	4310006		
System Name:	City of Morgan Hill		
Organization That Operates System:			
	17555 Peak Avenue Morgan Hill, CA 95037		
Pop Served:	27948	Connections:	9290
Area Served:	CITY OF MORGAN HILL		
Sample Collected:	09-MAR-11	Findings:	520. US
Chemical:	SPECIFIC CONDUCTANCE		
Sample Collected:	09-MAR-11	Findings:	14. MG/L
Chemical:	NITRATE (AS NO3)		
Sample Collected:	31-JAN-12	Findings:	520. US
Chemical:	SPECIFIC CONDUCTANCE		
Sample Collected:	31-JAN-12	Findings:	16. MG/L
Chemical:	NITRATE (AS NO3)		

GEOCHECK® - PHYSICAL SETTING SOURCE MAP FINDINGS

Sample Collected:	29-MAY-13	Findings:	3. UNITS
Chemical:	COLOR		
Sample Collected:	29-MAY-13	Findings:	569. US
Chemical:	SPECIFIC CONDUCTANCE		
Sample Collected:	29-MAY-13	Findings:	7.4
Chemical:	PH, LABORATORY		
Sample Collected:	29-MAY-13	Findings:	131. MG/L
Chemical:	ALKALINITY (TOTAL) AS CACO3		
Sample Collected:	29-MAY-13	Findings:	160. MG/L
Chemical:	BICARBONATE ALKALINITY		
Sample Collected:	29-MAY-13	Findings:	205. MG/L
Chemical:	HARDNESS (TOTAL) AS CACO3		
Sample Collected:	29-MAY-13	Findings:	46. MG/L
Chemical:	CALCIUM		
Sample Collected:	29-MAY-13	Findings:	22. MG/L
Chemical:	MAGNESIUM		
Sample Collected:	29-MAY-13	Findings:	29. MG/L
Chemical:	SODIUM		
Sample Collected:	29-MAY-13	Findings:	1.4 MG/L
Chemical:	POTASSIUM		
Sample Collected:	29-MAY-13	Findings:	60. MG/L
Chemical:	CHLORIDE		
Sample Collected:	29-MAY-13	Findings:	32. MG/L
Chemical:	SULFATE		
Sample Collected:	29-MAY-13	Findings:	348. MG/L
Chemical:	TOTAL DISSOLVED SOLIDS		
Sample Collected:	29-MAY-13	Findings:	0.28
Chemical:	LANGELIER INDEX @ 60 C		
Sample Collected:	29-MAY-13	Findings:	- 0.32
Chemical:	LANGELIER INDEX AT SOURCE TEMP.		
Sample Collected:	29-MAY-13	Findings:	12. MG/L
Chemical:	NITRATE (AS NO3)		
Sample Collected:	29-MAY-13	Findings:	10.
Chemical:	AGGRSSIVE INDEX (CORROSIVITY)		
Sample Collected:	29-MAY-13	Findings:	2700. MG/L
Chemical:	NITRATE + NITRITE (AS N)		
Sample Collected:	22-JUL-13	Findings:	570. US
Chemical:	SPECIFIC CONDUCTANCE		
Sample Collected:	28-MAY-14	Findings:	589. US
Chemical:	SPECIFIC CONDUCTANCE		
Sample Collected:	28-MAY-14	Findings:	7.5
Chemical:	PH, LABORATORY		
Sample Collected:	28-MAY-14	Findings:	140. MG/L
Chemical:	ALKALINITY (TOTAL) AS CACO3		

Sample Collected:	28-MAY-14	Findings:	171. MG/L
Chemical:	BICARBONATE ALKALINITY		
Sample Collected:	28-MAY-14	Findings:	300. MG/L
Chemical:	NITRITE (AS N)		
Sample Collected:	28-MAY-14	Findings:	224. MG/L
Chemical:	HARDNESS (TOTAL) AS CACO3		
Sample Collected:	28-MAY-14	Findings:	50. MG/L
Chemical:	CALCIUM		
Sample Collected:	28-MAY-14	Findings:	24. MG/L
Chemical:	MAGNESIUM		
Sample Collected:	28-MAY-14	Findings:	30. MG/L
Chemical:	SODIUM		
Sample Collected:	28-MAY-14	Findings:	1.5 MG/L
Chemical:	POTASSIUM		
Sample Collected:	28-MAY-14	Findings:	66. MG/L
Chemical:	CHLORIDE		
Sample Collected:	28-MAY-14	Findings:	35. MG/L
Chemical:	SULFATE		
Sample Collected:	28-MAY-14	Findings:	308. MG/L
Chemical:	TOTAL DISSOLVED SOLIDS		
Sample Collected:	28-MAY-14	Findings:	0.45
Chemical:	LANGELIER INDEX @ 60 C		
Sample Collected:	28-MAY-14	Findings:	- 0.15
Chemical:	LANGELIER INDEX AT SOURCE TEMP.		
Sample Collected:	28-MAY-14	Findings:	12. MG/L
Chemical:	NITRATE (AS NO3)		
Sample Collected:	28-MAY-14	Findings:	0.1 MG/L
Chemical:	BROMIDE		
Sample Collected:	28-MAY-14	Findings:	11.7
Chemical:	AGGRSSIVE INDEX (CORROSIVITY)		
Sample Collected:	28-MAY-14	Findings:	3000. MG/L
Chemical:	NITRATE + NITRITE (AS N)		
Sample Collected:	28-MAY-14	Findings:	560. US
Chemical:	SPECIFIC CONDUCTANCE		
Sample Collected:	02-MAR-15	Findings:	2.1 UG/L
Chemical:	CHROMIUM, HEXAVALENT		
Sample Collected:	27-MAY-15	Findings:	11. MG/L
Chemical:	NITRATE (AS NO3)		
Sample Collected:	16-MAY-16	Findings:	2.3 MG/L
Chemical:	NITRATE (AS N)		

A3
SE
1/2 - 1 Mile
Lower

CA WELLS 9397

GEOCHECK® - PHYSICAL SETTING SOURCE MAP FINDINGS

Water System Information:

Prime Station Code:	09S/03E-28B02 M	User ID:	HEN
FRDS Number:	4310006007	County:	Santa Clara
District Number:	05	Station Type:	WELL/AMBNT/MUN/INTAKE/SUPPLY
Water Type:	Well/Groundwater	Well Status:	Active Raw
Source Lat/Long:	370800.0 1213900.0	Precision:	Undefined
Source Name:	DIANA WELL 01		
System Number:	4310006		
System Name:	City of Morgan Hill		
Organization That Operates System:			
	17555 Peak Avenue Morgan Hill, CA 95037		
Pop Served:	27948	Connections:	9290
Area Served:	CITY OF MORGAN HILL		
Sample Collected:	04-JAN-11	Findings:	21. MG/L
Chemical:	NITRATE (AS NO3)		
Sample Collected:	11-JAN-11	Findings:	23. MG/L
Chemical:	NITRATE (AS NO3)		
Sample Collected:	18-JAN-11	Findings:	26. MG/L
Chemical:	NITRATE (AS NO3)		
Sample Collected:	25-JAN-11	Findings:	27. MG/L
Chemical:	NITRATE (AS NO3)		
Sample Collected:	01-FEB-11	Findings:	28. MG/L
Chemical:	NITRATE (AS NO3)		
Sample Collected:	08-FEB-11	Findings:	28. MG/L
Chemical:	NITRATE (AS NO3)		
Sample Collected:	15-FEB-11	Findings:	29. MG/L
Chemical:	NITRATE (AS NO3)		
Sample Collected:	22-FEB-11	Findings:	25. MG/L
Chemical:	NITRATE (AS NO3)		
Sample Collected:	01-MAR-11	Findings:	22. MG/L
Chemical:	NITRATE (AS NO3)		
Sample Collected:	08-MAR-11	Findings:	23. MG/L
Chemical:	NITRATE (AS NO3)		
Sample Collected:	09-MAR-11	Findings:	340. US
Chemical:	SPECIFIC CONDUCTANCE		
Sample Collected:	09-MAR-11	Findings:	23. MG/L
Chemical:	NITRATE (AS NO3)		
Sample Collected:	15-MAR-11	Findings:	25. MG/L
Chemical:	NITRATE (AS NO3)		
Sample Collected:	22-MAR-11	Findings:	23. MG/L
Chemical:	NITRATE (AS NO3)		
Sample Collected:	29-MAR-11	Findings:	19. MG/L
Chemical:	NITRATE (AS NO3)		
Sample Collected:	05-APR-11	Findings:	21. MG/L
Chemical:	NITRATE (AS NO3)		

GEOCHECK® - PHYSICAL SETTING SOURCE MAP FINDINGS

Sample Collected:	12-APR-11	Findings:	22. MG/L
Chemical:	NITRATE (AS NO3)		
Sample Collected:	19-APR-11	Findings:	25. MG/L
Chemical:	NITRATE (AS NO3)		
Sample Collected:	26-APR-11	Findings:	27. MG/L
Chemical:	NITRATE (AS NO3)		
Sample Collected:	03-MAY-11	Findings:	28. MG/L
Chemical:	NITRATE (AS NO3)		
Sample Collected:	10-MAY-11	Findings:	29. MG/L
Chemical:	NITRATE (AS NO3)		
Sample Collected:	17-MAY-11	Findings:	30. MG/L
Chemical:	NITRATE (AS NO3)		
Sample Collected:	24-MAY-11	Findings:	31. MG/L
Chemical:	NITRATE (AS NO3)		
Sample Collected:	31-MAY-11	Findings:	31. MG/L
Chemical:	NITRATE (AS NO3)		
Sample Collected:	07-JUN-11	Findings:	30. MG/L
Chemical:	NITRATE (AS NO3)		
Sample Collected:	14-JUN-11	Findings:	32. MG/L
Chemical:	NITRATE (AS NO3)		
Sample Collected:	21-JUN-11	Findings:	33. MG/L
Chemical:	NITRATE (AS NO3)		
Sample Collected:	28-JUN-11	Findings:	32. MG/L
Chemical:	NITRATE (AS NO3)		
Sample Collected:	05-JUL-11	Findings:	33. MG/L
Chemical:	NITRATE (AS NO3)		
Sample Collected:	12-JUL-11	Findings:	32. MG/L
Chemical:	NITRATE (AS NO3)		
Sample Collected:	19-JUL-11	Findings:	33. MG/L
Chemical:	NITRATE (AS NO3)		
Sample Collected:	26-JUL-11	Findings:	32. MG/L
Chemical:	NITRATE (AS NO3)		
Sample Collected:	02-AUG-11	Findings:	32. MG/L
Chemical:	NITRATE (AS NO3)		
Sample Collected:	09-AUG-11	Findings:	32. MG/L
Chemical:	NITRATE (AS NO3)		
Sample Collected:	16-AUG-11	Findings:	32. MG/L
Chemical:	NITRATE (AS NO3)		
Sample Collected:	23-AUG-11	Findings:	32. MG/L
Chemical:	NITRATE (AS NO3)		
Sample Collected:	30-AUG-11	Findings:	32. MG/L
Chemical:	NITRATE (AS NO3)		
Sample Collected:	07-SEP-11	Findings:	32. MG/L
Chemical:	NITRATE (AS NO3)		

GEOCHECK® - PHYSICAL SETTING SOURCE MAP FINDINGS

Sample Collected:	13-SEP-11	Findings:	31. MG/L
Chemical:	NITRATE (AS NO3)		
Sample Collected:	20-SEP-11	Findings:	32. MG/L
Chemical:	NITRATE (AS NO3)		
Sample Collected:	27-SEP-11	Findings:	32. MG/L
Chemical:	NITRATE (AS NO3)		
Sample Collected:	04-OCT-11	Findings:	32. MG/L
Chemical:	NITRATE (AS NO3)		
Sample Collected:	11-OCT-11	Findings:	32. MG/L
Chemical:	NITRATE (AS NO3)		
Sample Collected:	18-OCT-11	Findings:	32. MG/L
Chemical:	NITRATE (AS NO3)		
Sample Collected:	25-OCT-11	Findings:	30. MG/L
Chemical:	NITRATE (AS NO3)		
Sample Collected:	01-NOV-11	Findings:	32. MG/L
Chemical:	NITRATE (AS NO3)		
Sample Collected:	08-NOV-11	Findings:	32. MG/L
Chemical:	NITRATE (AS NO3)		
Sample Collected:	15-NOV-11	Findings:	31. MG/L
Chemical:	NITRATE (AS NO3)		
Sample Collected:	22-NOV-11	Findings:	32. MG/L
Chemical:	NITRATE (AS NO3)		
Sample Collected:	29-NOV-11	Findings:	32. MG/L
Chemical:	NITRATE (AS NO3)		
Sample Collected:	31-JAN-12	Findings:	400. US
Chemical:	SPECIFIC CONDUCTANCE		
Sample Collected:	31-JAN-12	Findings:	23. MG/L
Chemical:	NITRATE (AS NO3)		
Sample Collected:	15-MAY-12	Findings:	25. MG/L
Chemical:	NITRATE (AS NO3)		
Sample Collected:	19-JUN-12	Findings:	29. MG/L
Chemical:	NITRATE (AS NO3)		
Sample Collected:	26-JUN-12	Findings:	30. MG/L
Chemical:	NITRATE (AS NO3)		
Sample Collected:	10-JUL-12	Findings:	29. MG/L
Chemical:	NITRATE (AS NO3)		
Sample Collected:	17-JUL-12	Findings:	29. MG/L
Chemical:	NITRATE (AS NO3)		
Sample Collected:	23-JUL-12	Findings:	29. MG/L
Chemical:	NITRATE (AS NO3)		
Sample Collected:	30-JUL-12	Findings:	25. MG/L
Chemical:	NITRATE (AS NO3)		
Sample Collected:	13-AUG-12	Findings:	27. MG/L
Chemical:	NITRATE (AS NO3)		

Sample Collected:	20-AUG-12	Findings:	25. MG/L
Chemical:	NITRATE (AS NO3)		
Sample Collected:	27-AUG-12	Findings:	27. MG/L
Chemical:	NITRATE (AS NO3)		
Sample Collected:	05-SEP-12	Findings:	27. MG/L
Chemical:	NITRATE (AS NO3)		
Sample Collected:	10-SEP-12	Findings:	27. MG/L
Chemical:	NITRATE (AS NO3)		
Sample Collected:	17-SEP-12	Findings:	26. MG/L
Chemical:	NITRATE (AS NO3)		
Sample Collected:	24-SEP-12	Findings:	30. MG/L
Chemical:	NITRATE (AS NO3)		
Sample Collected:	01-OCT-12	Findings:	29. MG/L
Chemical:	NITRATE (AS NO3)		
Sample Collected:	08-OCT-12	Findings:	27. MG/L
Chemical:	NITRATE (AS NO3)		
Sample Collected:	15-OCT-12	Findings:	28. MG/L
Chemical:	NITRATE (AS NO3)		
Sample Collected:	22-OCT-12	Findings:	29. MG/L
Chemical:	NITRATE (AS NO3)		
Sample Collected:	29-OCT-12	Findings:	25. MG/L
Chemical:	NITRATE (AS NO3)		
Sample Collected:	05-NOV-12	Findings:	26. MG/L
Chemical:	NITRATE (AS NO3)		
Sample Collected:	12-NOV-12	Findings:	25. MG/L
Chemical:	NITRATE (AS NO3)		
Sample Collected:	19-NOV-12	Findings:	23. MG/L
Chemical:	NITRATE (AS NO3)		
Sample Collected:	26-NOV-12	Findings:	25. MG/L
Chemical:	NITRATE (AS NO3)		

4
SSE
1/2 - 1 Mile
Lower

FRDS PWS **CA4300917**

Epa region:	09	State:	CA
Pwsid:	CA4300917		
Pwsname:	CALIFORNIA DIV OF FORESTRY		
City served:	Not Reported	State served:	CA
Zip served:	Not Reported	Fips county:	06085
Status:	Closed	Pop srvd:	25
Pwssvcconn:	5	Source:	Groundwater
Pws type:	TNCWS	Owner:	State_Govt
Contact:	CALIFORNIA DIV OF FORESTRY		
Contactor gname:	Not Reported		

Contact phone:	Not Reported	Contact address1:	Not Reported
Contact address2:	Not Reported	Contact city:	MORGAN HILL
Contact state:	CA	Contact zip:	95037
Activity code:	N		

Location Information:

Name:	CALIFORNIA DIV OF FORESTRY		
Pwstypcd:	TNCWS	Primsrccd:	GW
Popserved:	25		
Add1:	Not Reported		
Add2:	Not Reported		
City:	MORGAN HILL	State:	CA
Zip:	95037	Phone:	Not Reported
Cityserv:	NC PARK RES	Cntyserv:	Not Reported
Stateserv:	CA	Zipserv:	Not Reported

PWS ID:	CA4300917		
Date Initiated:	8405	Date Deactivated:	Not Reported
PWS Name:	CALIFORNIA DIV OF FORESTRY MORGAN HILL, CA 95037		

Addressee / Facility: Not Reported

Facility Latitude:	37 07 50	Facility Longitude:	121 39 11
City Served:	NC PARK RES		
Treatment Class:	Untreated	Population:	00000025

Violations information not reported.

5
NNE
1/2 - 1 Mile
Higher

CA WELLS 9381

Water System Information:

Prime Station Code:	09S/03E-16M03 M	User ID:	HEN
FRDS Number:	4310006005	County:	Santa Clara
District Number:	05	Station Type:	WELL/AMBNT/MUN/INTAKE
Water Type:	Well/Groundwater	Well Status:	Standby Raw
Source Lat/Long:	370900.0 1213920.0	Precision:	1,000 Feet (10 Seconds)
Source Name:	COCHRAN WELL - STANDBY		
System Number:	4310006		
System Name:	City of Morgan Hill		
Organization That Operates System:			
	17555 Peak Avenue Morgan Hill, CA 95037		
Pop Served:	27948	Connections:	9290
Area Served:	CITY OF MORGAN HILL		

6
NNW
1/2 - 1 Mile
Lower

CA WELLS 9383

GEOCHECK® - PHYSICAL SETTING SOURCE MAP FINDINGS

Water System Information:

Prime Station Code:	09S/03E-17E03 M	User ID:	HEN
FRDS Number:	4310006004	County:	Santa Clara
District Number:	05	Station Type:	WELL/AMBNT/MUN/INTAKE/SUPPLY
Water Type:	Well/Groundwater	Well Status:	Standby Raw
Source Lat/Long:	370900.0 1214000.0	Precision:	Undefined
Source Name:	BURNETT AVE - STANDBY		
System Number:	4310006		
System Name:	City of Morgan Hill		
Organization That Operates System:			
	17555 Peak Avenue		
	Morgan Hill, CA 95037		
Pop Served:	27948	Connections:	9290
Area Served:	CITY OF MORGAN HILL		
Sample Collected:	21-OCT-08	Findings:	5.6 UG/L
Chemical:	PERCHLORATE		

GEOCHECK® - PHYSICAL SETTING SOURCE MAP FINDINGS
RADON

AREA RADON INFORMATION

State Database: CA Radon

Radon Test Results

Zipcode	Num Tests	> 4 pCi/L
95037	21	0

Federal EPA Radon Zone for SANTA CLARA County: 2

Note: Zone 1 indoor average level > 4 pCi/L.
: Zone 2 indoor average level >= 2 pCi/L and <= 4 pCi/L.
: Zone 3 indoor average level < 2 pCi/L.

Federal Area Radon Information for Zip Code: 95037

Number of sites tested: 1

Area	Average Activity	% <4 pCi/L	% 4-20 pCi/L	% >20 pCi/L
Living Area - 1st Floor	-0.300 pCi/L	100%	0%	0%
Living Area - 2nd Floor	Not Reported	Not Reported	Not Reported	Not Reported
Basement	Not Reported	Not Reported	Not Reported	Not Reported

PHYSICAL SETTING SOURCE RECORDS SEARCHED

TOPOGRAPHIC INFORMATION

USGS 7.5' Digital Elevation Model (DEM)
Source: United States Geologic Survey
EDR acquired the USGS 7.5' Digital Elevation Model in 2002 and updated it in 2006. The 7.5 minute DEM corresponds to the USGS 1:24,000- and 1:25,000-scale topographic quadrangle maps. The DEM provides elevation data with consistent elevation units and projection.

Current USGS 7.5 Minute Topographic Map
Source: U.S. Geological Survey

HYDROLOGIC INFORMATION

Flood Zone Data: This data was obtained from the Federal Emergency Management Agency (FEMA). It depicts 100-year and 500-year flood zones as defined by FEMA. It includes the National Flood Hazard Layer (NFHL) which incorporates Flood Insurance Rate Map (FIRM) data and Q3 data from FEMA in areas not covered by NFHL.
Source: FEMA
Telephone: 877-336-2627
Date of Government Version: 2003, 2015

NWI: National Wetlands Inventory. This data, available in select counties across the country, was obtained by EDR in 2002, 2005 and 2010 from the U.S. Fish and Wildlife Service.

State Wetlands Data: Wetland Inventory
Source: Department of Fish & Game
Telephone: 916-445-0411

HYDROGEOLOGIC INFORMATION

AQUIFLOW^{R} Information System
Source: EDR proprietary database of groundwater flow information
EDR has developed the AQUIFLOW Information System (AIS) to provide data on the general direction of groundwater flow at specific points. EDR has reviewed reports submitted to regulatory authorities at select sites and has extracted the date of the report, hydrogeologically determined groundwater flow direction and depth to water table information.

GEOLOGIC INFORMATION

Geologic Age and Rock Stratigraphic Unit
Source: P.G. Schruben, R.E. Arndt and W.J. Bawiec, Geology of the Conterminous U.S. at 1:2,500,000 Scale - A digital representation of the 1974 P.B. King and H.M. Beikman Map, USGS Digital Data Series DDS - 11 (1994).

STATSGO: State Soil Geographic Database
Source: Department of Agriculture, Natural Resources Conservation Service (NRCS)
The U.S. Department of Agriculture's (USDA) Natural Resources Conservation Service (NRCS) leads the national Conservation Soil Survey (NCSS) and is responsible for collecting, storing, maintaining and distributing soil survey information for privately owned lands in the United States. A soil map in a soil survey is a representation of soil patterns in a landscape. Soil maps for STATSGO are compiled by generalizing more detailed (SSURGO) soil survey maps.

SSURGO: Soil Survey Geographic Database
Source: Department of Agriculture, Natural Resources Conservation Service (NRCS)
Telephone: 800-672-5559
SSURGO is the most detailed level of mapping done by the Natural Resources Conservation Service, mapping scales generally range from 1:12,000 to 1:63,360. Field mapping methods using national standards are used to construct the soil maps in the Soil Survey Geographic (SSURGO) database. SSURGO digitizing duplicates the original soil survey maps. This level of mapping is designed for use by landowners, townships and county natural resource planning and management.

PHYSICAL SETTING SOURCE RECORDS SEARCHED

LOCAL / REGIONAL WATER AGENCY RECORDS

FEDERAL WATER WELLS

PWS: Public Water Systems
Source: EPA/Office of Drinking Water
Telephone: 202-564-3750
Public Water System data from the Federal Reporting Data System. A PWS is any water system which provides water to at least 25 people for at least 60 days annually. PWSs provide water from wells, rivers and other sources.

PWS ENF: Public Water Systems Violation and Enforcement Data
Source: EPA/Office of Drinking Water
Telephone: 202-564-3750
Violation and Enforcement data for Public Water Systems from the Safe Drinking Water Information System (SDWIS) after August 1995. Prior to August 1995, the data came from the Federal Reporting Data System (FRDS).

USGS Water Wells: USGS National Water Inventory System (NWIS)
This database contains descriptive information on sites where the USGS collects or has collected data on surface water and/or groundwater. The groundwater data includes information on wells, springs, and other sources of groundwater.

STATE RECORDS

Water Well Database
Source: Department of Water Resources
Telephone: 916-651-9648

California Drinking Water Quality Database
Source: Department of Public Health
Telephone: 916-324-2319
The database includes all drinking water compliance and special studies monitoring for the state of California since 1984. It consists of over 3,200,000 individual analyses along with well and water system information.

OTHER STATE DATABASE INFORMATION

California Oil and Gas Well Locations
Source: Department of Conservation
Telephone: 916-323-1779
Oil and Gas well locations in the state.

RADON

State Database: CA Radon
Source: Department of Health Services
Telephone: 916-324-2208
Radon Database for California

Area Radon Information
Source: USGS
Telephone: 703-356-4020
The National Radon Database has been developed by the U.S. Environmental Protection Agency (USEPA) and is a compilation of the EPA/State Residential Radon Survey and the National Residential Radon Survey. The study covers the years 1986 - 1992. Where necessary data has been supplemented by information collected at private sources such as universities and research institutions.

EPA Radon Zones
Source: EPA
Telephone: 703-356-4020
Sections 307 & 309 of IRAA directed EPA to list and identify areas of U.S. with the potential for elevated indoor radon levels.

PHYSICAL SETTING SOURCE RECORDS SEARCHED

OTHER

Airport Landing Facilities: Private and public use landing facilities
Source: Federal Aviation Administration, 800-457-6656

Epicenters: World earthquake epicenters, Richter 5 or greater
Source: Department of Commerce, National Oceanic and Atmospheric Administration

California Earthquake Fault Lines: The fault lines displayed on EDR's Topographic map are digitized quaternary fault lines, prepared in 1975 by the United State Geological Survey. Additional information (also from 1975) regarding activity at specific fault lines comes from California's Preliminary Fault Activity Map prepared by the California Division of Mines and Geology.

STREET AND ADDRESS INFORMATION

© 2015 TomTom North America, Inc. All rights reserved. This material is proprietary and the subject of copyright protection and other intellectual property rights owned by or licensed to Tele Atlas North America, Inc. The use of this material is subject to the terms of a license agreement. You will be held liable for any unauthorized copying or disclosure of this material.

Appendix E
AGENCY RECORDS

From: Pech, Somira
To: Jansen, Alicia
Subject: CPRA REQ090717D
Date: Saturday, September 09, 2017 10:58:25 AM

Good morning Alicia,

Thank you for your recent record request received on 09/07/2017 for the following address in Morgan Hill:

18110 Monterey Dr

We have no records for this location. However, additional electronic documents may be found on the following websites:

Local Oversight Program (LOP)
GEOTracker (GT)
Cal EPA Site Portal

Spill Reports Website – California Office of Emergency Services (Cal OES):

https://w3.calema.ca.gov/operational/malhaz.nsf/$defaultview

Please be advised that in some cities, other participating agencies may be responsible for maintaining the type of files you requested. This link may be of assistance in determining who will have the documents you are looking for in the future:
UNIDOCS – Who regulates what in Santa Clara County

Best regards,

Somira Pech
Department of Environmental Health
1555 Berger Drive, Building 2, Suite 300
San Jose, CA 95112
www.ehinfo.org
408-918-3423 Direct Line
408-280-6479 Fax
Email: somira.pech@deh.sccgov.org

** LAST business transaction/payment/submittal of the day will be processed at 4:45 pm. Transactions submitted after 4:45 pm will be processed the following business day.

"Learn from yesterday, live for today, hope for tomorrow." By Albert Einstein

NOTICE: This email message and/or its attachments may contain information that is confidential or restricted. It is intended only for the individuals named as recipients in the message. If you are NOT an authorized recipient, you are prohibited from using, delivering, distributing, printing, copying, or disclosing the message or content to others and must delete the message from your computer. If you have received this message in error, please notify the sender by return mail.

County of Santa Clara
Consumer & Environmental Protection Agency
Public Records Request Form

Please Print Legibly or Type:

Name of Requestor:	Alicia Jansen
Agency/Company: (if applicable)	Stantec Consulting
Address of Requestor:	25864-F Business Center Drive, Redlands, CA 92374
Phone # of Requestor:	909-255-8213
Fax # of Requestor:	909-335-6120
Email of Requestor:	alicia.jansen@stantec.com
Indicate the Best Way to Reach You:	email

Requested Documents - please be as specific as possible & be sure to include the address of the location being requested (including city) and the exact type of records you are looking for:

I am conducting an environmental site assessment and would like to request any available records including inspection notes, groundwater monitoring documents, hazardous materials permits, UST permits, or other records of environmental significance for the Property located at 18110 Monterey Drive, Morgan Hill, CA 95037.

Once the form is completed and printed, you can either email to dehweb@cep.sccgov.org or fax to (408) 286-3280. Please note: We have 10 business days to process the request in order of which it was received. We only process requests for records pertaining to Consumer & Environmental Protection Agency. If you are requesting records for other agencies/departments please contact those other agencies/departments. Thank you.

FOR COUNTY USE ONLY:	
Date Received:	Initials:
Department Received:	Request #:
Date Submitted to Counsel:	

rev 03/02/17

FIRE DEPARTMENT
SANTA CLARA COUNTY

14700 Winchester Blvd., Los Gatos, CA. 95032-1818
(408) 378-4010 • (408) 378-9342 (fax) • www.sccfd.org

Internationally Accredited Agency

APPLICATION FOR COPIES OF PUBLIC RECORDS

Read Instructions For Review Carefully

COMPANY OR SITE FOR WHICH RECORDS ARE REQUESTED

Please Type or Print Legibly

BUSINESS NAME: _____

STREET ADDRESS: 18110 MONTEREY DRIVE

CITY/ZIP: MORGAN HILL, CA 95037

INFORMATION REQUESTED BY:

NAME: ALICIA JANSEN

BUSINESS NAME: STANTEC CONSULTING

STREET: 25864-F BUSINESS CENTER DRIVE

CITY/ZIP: REDLANDS, CA 92374

PHONE: 909-255-8213 FAX: 909-335-6120

INFORMATION REQUESTED

I am conducting an environmental site assessment and would like to request any available records including inspection notes, groundwater monitoring documents, hazardous materials permits, UST permits, or other records of environmental significance for the Property located at 18110 Monterey Drive, Morgan Hill, CA 95037.

INSTRUCTIONS FOR REVIEW OF FIRE DEPARTMENT RECORDS

1. Applications for review of public records must be submitted on Santa Clara County Fire Department's standard application form.

2. The specific street address must be provided for the site. Additional sites must be submitted on separate application forms.

3. You will be contacted by telephone when files are available and a time will be scheduled for the files to be reviewed. Please allow 10 working days for files to be made available.

4. If the files are not reviewed on the date scheduled, and no contact is made to reschedule, the records will be returned to the files and a new application must be submitted.

5. Files must be reviewed in the designated area of the Bureau of Fire Prevention office.

6. No documents may be removed from the files. Contents of files may not be reorganized.

7. File reviews must be completed no later than 5:00 pm. You will be allowed to return at 8:00am the next work day to complete your review if necessary.

8. If extended time is required to review files, notify our office and the files will be kept available for your review for up to five working days.

9. Copying of documents is allowable with the exception of maps and drawings. A $5.00 fee is charged for copying plus 10 cents per page printed. Fees must be paid by check or exact change only.

I have read and understand the above instructions.

Alison Jansen

SIGNATURE

09/07/2017

DATE

(Form #1/95 Rev. 03/19/12)

Appendix F
HISTORICAL DOCUMENTS

CV - Morgan Hill D
18110 Monterey Road
Morgan Hill, CA 95037

Inquiry Number: 5029315.3
August 22, 2017

Certified Sanborn® Map Report

6 Armstrong Road, 4th floor
Shelton, CT 06484
Toll Free: 800.352.0050
www.edrnet.com

Certified Sanborn® Map Report

08/22/17

Site Name:	Client Name:
CV - Morgan Hill D	Stantec
18110 Monterey Road	25864-F Business Center Drive
Morgan Hill, CA 95037	Redlands, CA 92374
EDR Inquiry # 5029315.3	Contact: Matthew Sapp

The Sanborn Library has been searched by EDR and maps covering the target property location as provided by Stantec were identified for the years listed below. The Sanborn Library is the largest, most complete collection of fire insurance maps. The collection includes maps from Sanborn, Bromley, Perris & Browne, Hopkins, Barlow, and others. Only Environmental Data Resources Inc. (EDR) is authorized to grant rights for commercial reproduction of maps by the Sanborn Library LLC, the copyright holder for the collection. Results can be authenticated by visiting www.edrnet.com/sanborn.

The Sanborn Library is continually enhanced with newly identified map archives. This report accesses all maps in the collection as of the day this report was generated.

Certified Sanborn Results:

Certification # 2DE9-4246-9666

PO # NA

Project City Ventures - Morgan Hill D

UNMAPPED PROPERTY

This report certifies that the complete holdings of the Sanborn Library, LLC collection have been searched based on client supplied target property information, and fire insurance maps covering the target property were not found.

Sanborn® Library search results

Certification #: 2DE9-4246-9666

The Sanborn Library includes more than 1.2 million fire insurance maps from Sanborn, Bromley, Perris & Browne, Hopkins, Barlow and others which track historical property usage in approximately 12,000 American cities and towns. Collections searched:

- ✔ Library of Congress
- ✔ University Publications of America
- ✔ EDR Private Collection

The Sanborn Library LLC Since 1866™

Limited Permission To Make Copies

Stantec (the client) is permitted to make up to FIVE photocopies of this Sanborn Map transmittal and each fire insurance map accompanying this report solely for the limited use of its customer. No one other than the client is authorized to make copies. Upon request made directly to an EDR Account Executive, the client may be permitted to make a limited number of additional photocopies. This permission is conditioned upon compliance by the client, its customer and their agents with EDR's copyright policy; a copy of which is available upon request.

Disclaimer - Copyright and Trademark Notice

This Report contains certain information obtained from a variety of public and other sources reasonably available to Environmental Data Resources, Inc. It cannot be concluded from this Report that coverage information for the target and surrounding properties does not exist from other sources. NO WARRANTY EXPRESSED OR IMPLIED, IS MADE WHATSOEVER IN CONNECTION WITH THIS REPORT. ENVIRONMENTAL DATA RESOURCES, INC. SPECIFICALLY DISCLAIMS THE MAKING OF ANY SUCH WARRANTIES, INCLUDING WITHOUT LIMITATION, MERCHANTABILITY OR FITNESS FOR A PARTICULAR USE OR PURPOSE. ALL RISK IS ASSUMED BY THE USER. IN NO EVENT SHALL ENVIRONMENTAL DATA RESOURCES, INC. BE LIABLE TO ANYONE, WHETHER ARISING OUT OF ERRORS OR OMISSIONS, NEGLIGENCE, ACCIDENT OR ANY OTHER CAUSE, FOR ANY LOSS OF DAMAGE, INCLUDING, WITHOUT LIMITATION, SPECIAL, INCIDENTAL, CONSEQUENTIAL, OR EXEMPLARY DAMAGES. ANY LIABILITY ON THE PART OF ENVIRONMENTAL DATA RESOURCES, INC. IS STRICTLY LIMITED TO A REFUND OF THE AMOUNT PAID FOR THIS REPORT. Purchaser accepts this Report "AS IS". Any analyses, estimates, ratings, environmental risk levels or risk codes provided in this Report are provided for illustrative purposes only, and are not intended to provide, nor should they be interpreted as providing any facts regarding, or prediction or forecast of, any environmental risk for any property. Only a Phase I Environmental Site Assessment performed by an environmental professional can provide information regarding the environmental risk for any property. Additionally, the information provided in this Report is not to be construed as legal advice.

Copyright 2017 by Environmental Data Resources, Inc. All rights reserved. Reproduction in any media or format, in whole or in part, of any report or map of Environmental Data Resources, Inc., or its affiliates, is prohibited without prior written permission.

EDR and its logos (including Sanborn and Sanborn Map) are trademarks of Environmental Data Resources, Inc. or its affiliates. All other trademarks used herein are the property of their respective owners.

CV - Morgan Hill D
18110 Monterey Road
Morgan Hill, CA 95037

Inquiry Number: 5029315.4
August 22, 2017

EDR Historical Topo Map Report
with QuadMatch™

6 Armstrong Road, 4th floor
Shelton, CT 06484
Toll Free: 800.352.0050
www.edrnet.com

EDR Historical Topo Map Report

08/22/17

Site Name:	Client Name:
CV - Morgan Hill D	Stantec
18110 Monterey Road	25864-F Business Center Drive
Morgan Hill, CA 95037	Redlands, CA 92374
EDR Inquiry # 5029315.4	Contact: Matthew Sapp

EDR Topographic Map Library has been searched by EDR and maps covering the target property location as provided by Stantec were identified for the years listed below. EDR's Historical Topo Map Report is designed to assist professionals in evaluating potential liability on a target property resulting from past activities. EDRs Historical Topo Map Report includes a search of a collection of public and private color historical topographic maps, dating back to the late 1800s.

Search Results:		*Coordinates:*	
P.O.#	NA	**Latitude:**	37.139256 37° 8' 21" North
Project:	City Ventures - Morgan Hill D	**Longitude:**	-121.661084 -121° 39' 40" West
		UTM Zone:	Zone 10 North
		UTM X Meters:	618916.83
		UTM Y Meters:	4111159.65
		Elevation:	357.00' above sea level

Maps Provided:

2012
1980
1973
1968
1955
1939
1917

Disclaimer - Copyright and Trademark Notice

This Report contains certain information obtained from a variety of public and other sources reasonably available to Environmental Data Resources, Inc. It cannot be concluded from this Report that coverage information for the target and surrounding properties does not exist from other sources. NO WARRANTY EXPRESSED OR IMPLIED, IS MADE WHATSOEVER IN CONNECTION WITH THIS REPORT. ENVIRONMENTAL DATA RESOURCES, INC. SPECIFICALLY DISCLAIMS THE MAKING OF ANY SUCH WARRANTIES, INCLUDING WITHOUT LIMITATION, MERCHANTABILITY OR FITNESS FOR A PARTICULAR USE OR PURPOSE. ALL RISK IS ASSUMED BY THE USER. IN NO EVENT SHALL ENVIRONMENTAL DATA RESOURCES, INC. BE LIABLE TO ANYONE, WHETHER ARISING OUT OF ERRORS OR OMISSIONS, NEGLIGENCE, ACCIDENT OR ANY OTHER CAUSE, FOR ANY LOSS OF DAMAGE, INCLUDING, WITHOUT LIMITATION, SPECIAL, INCIDENTAL, CONSEQUENTIAL, OR EXEMPLARY DAMAGES. ANY LIABILITY ON THE PART OF ENVIRONMENTAL DATA RESOURCES, INC. IS STRICTLY LIMITED TO A REFUND OF THE AMOUNT PAID FOR THIS REPORT. Purchaser accepts this Report "AS IS". Any analyses, estimates, ratings, environmental risk levels or risk codes provided in this Report are provided for illustrative purposes only, and are not intended to provide, nor should they be interpreted as providing any facts regarding, or prediction or forecast of, any environmental risk for any property. Only a Phase I Environmental Site Assessment performed by an environmental professional can provide information regarding the environmental risk for any property. Additionally, the information provided in this Report is not to be construed as legal advice.

Copyright 2017 by Environmental Data Resources, Inc. All rights reserved. Reproduction in any media or format, in whole or in part, of any report or map of Environmental Data Resources, Inc., or its affiliates, is prohibited without prior written permission.

EDR and its logos (including Sanborn and Sanborn Map) are trademarks of Environmental Data Resources, Inc. or its affiliates. All other trademarks used herein are the property of their respective owners.

Topo Sheet Key

This EDR Topo Map Report is based upon the following USGS topographic map sheets.

2012 Source Sheets

Morgan Hill

7.5-minute, 24000

Mount Madonna

7.5-minute, 24000

1980 Source Sheets

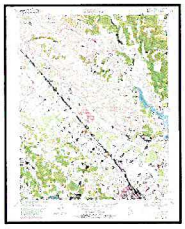

Morgan Hill

7.5-minute, 24000
Aerial Photo Revised 1978

Mt. Madonna

7.5-minute, 24000
Aerial Photo Revised 1978

1973 Source Sheets

Morgan Hill

7.5-minute, 24000
Aerial Photo Revised 1973

1968 Source Sheets

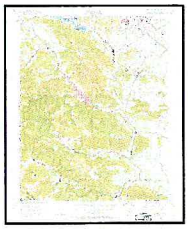

Mt. Madonna

7.5-minute, 24000
Aerial Photo Revised 1968

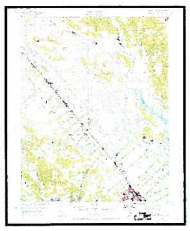

Morgan Hill

7.5-minute, 24000
Aerial Photo Revised 1968

Topo Sheet Key

This EDR Topo Map Report is based upon the following USGS topographic map sheets.

1955 Source Sheets

Morgan Hill

7.5-minute, 24000
Aerial Photo Revised 1953

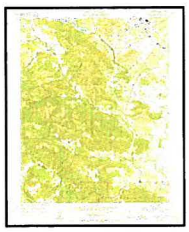

Mt. Madonna

7.5-minute, 24000
Aerial Photo Revised 1953

1939 Source Sheets

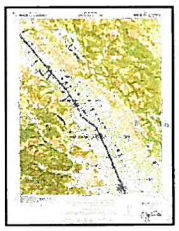

Morgan Hill

15-minute, 62500
Aerial Photo Revised 1939

1917 Source Sheets

Morgan Hill

15-minute, 62500

Historical Topo Map

2012

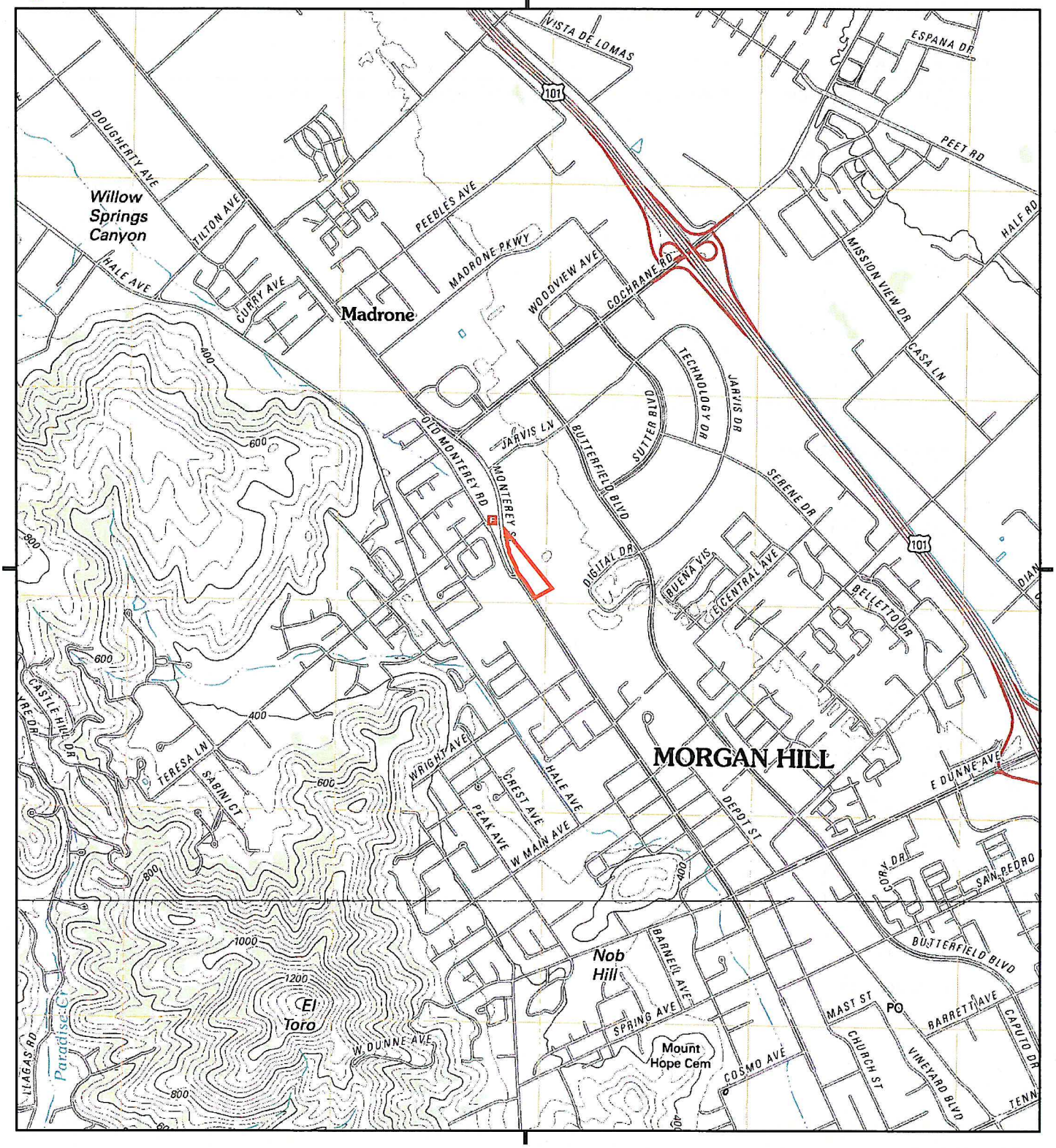

This report includes information from the following map sheet(s).

0 Miles 0.25 0.5 1 1.5

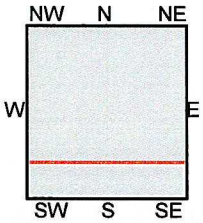

TP, Morgan Hill, 2012, 7.5-minute
S, Mount Madonna, 2012, 7.5-minute

SITE NAME: CV - Morgan Hill D
ADDRESS: 18110 Monterey Road
Morgan Hill, CA 95037
CLIENT: Stantec

N

Historical Topo Map

1980

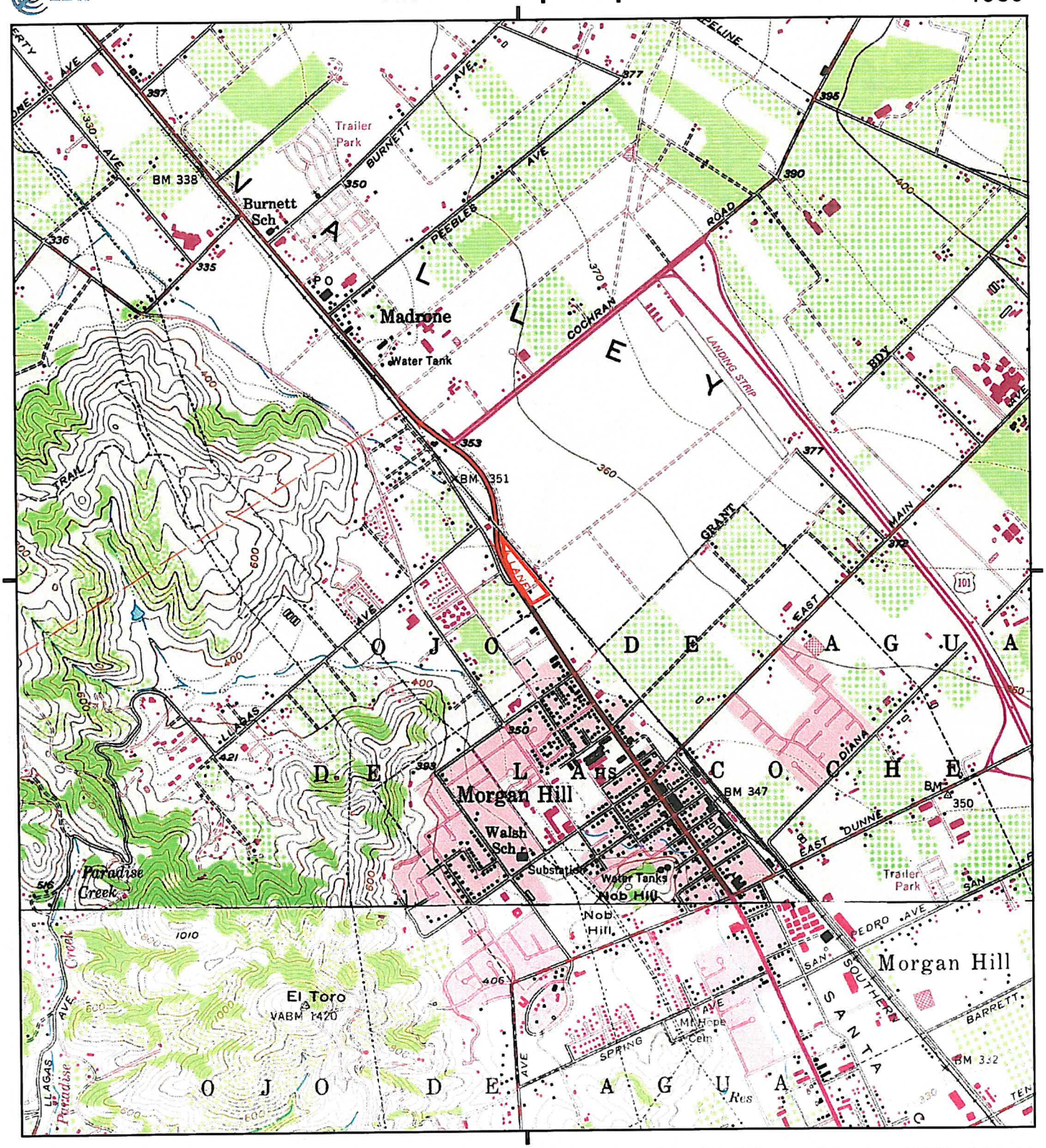

This report includes information from the following map sheet(s).

0 Miles 0.25 0.5 1 1.5

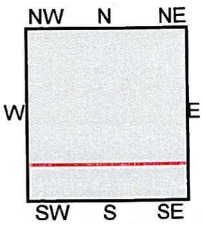

TP, Morgan Hill, 1980, 7.5-minute
S, Mt. Madonna, 1980, 7.5-minute

SITE NAME: CV - Morgan Hill D
ADDRESS: 18110 Monterey Road
Morgan Hill, CA 95037
CLIENT: Stantec

N

Historical Topo Map

1973

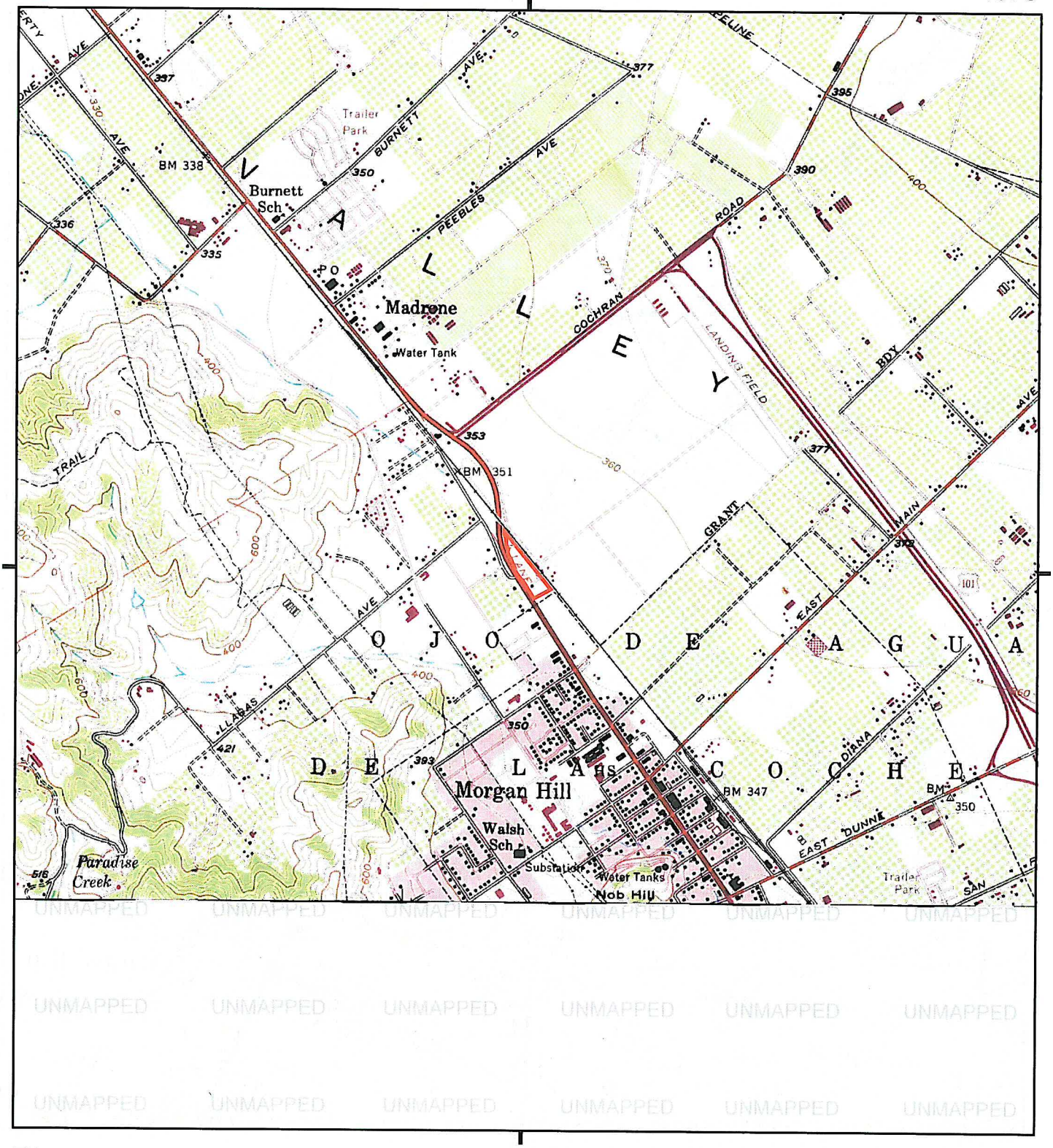

This report includes information from the following map sheet(s).

0 Miles 0.25 0.5 1 1.5

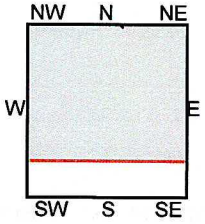

TP, Morgan Hill, 1973, 7.5-minute

SITE NAME: CV - Morgan Hill D
ADDRESS: 18110 Monterey Road
Morgan Hill, CA 95037
CLIENT: Stantec

N

Historical Topo Map

1968

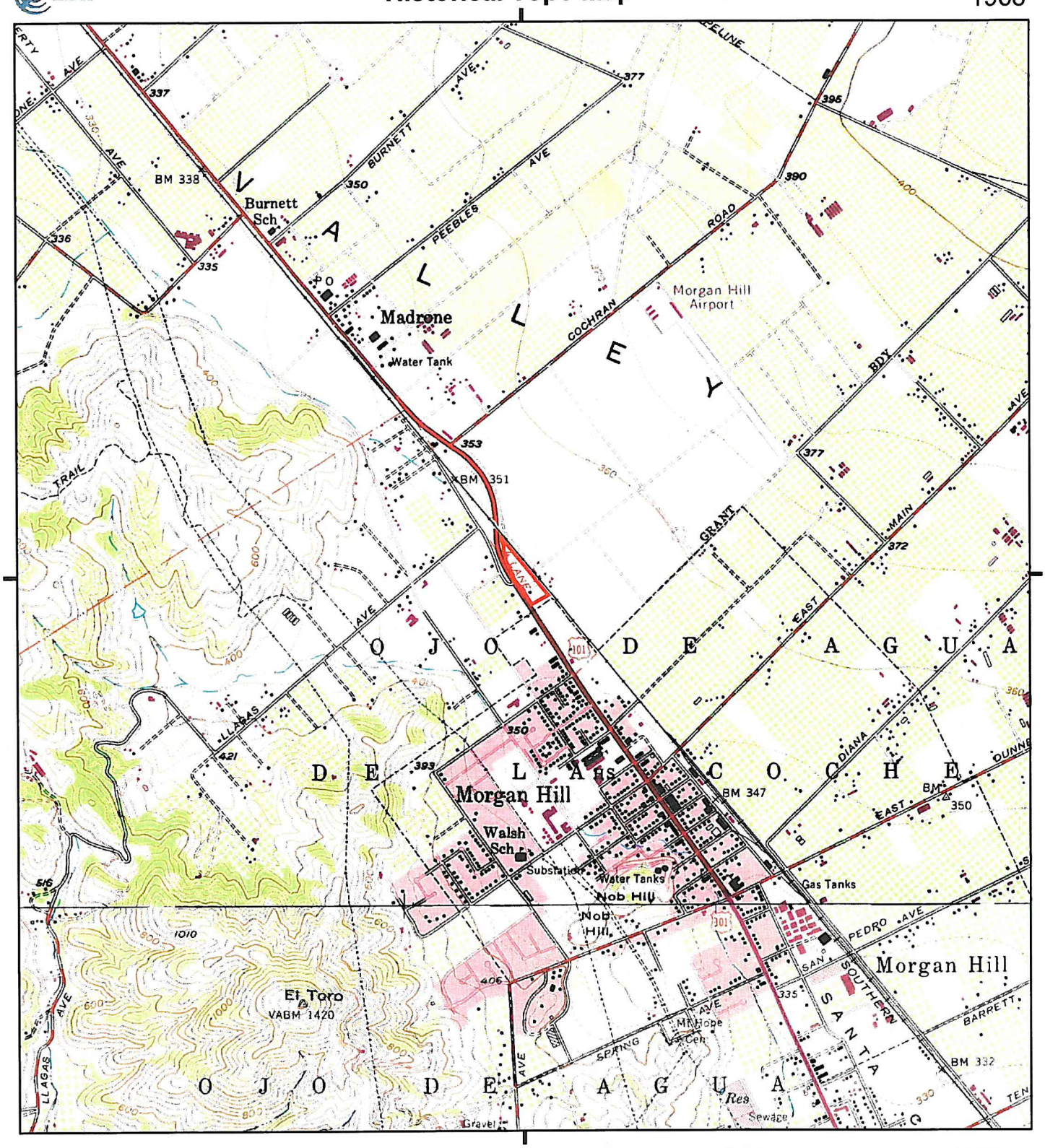

This report includes information from the following map sheet(s).

0 Miles 0.25 0.5 1 1.5

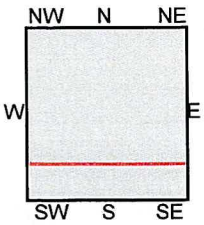

TP, Morgan Hill, 1968, 7.5-minute
S, Mt. Madonna, 1968, 7.5-minute

SITE NAME: CV - Morgan Hill D
ADDRESS: 18110 Monterey Road
Morgan Hill, CA 95037
CLIENT: Stantec

N

Historical Topo Map

1955

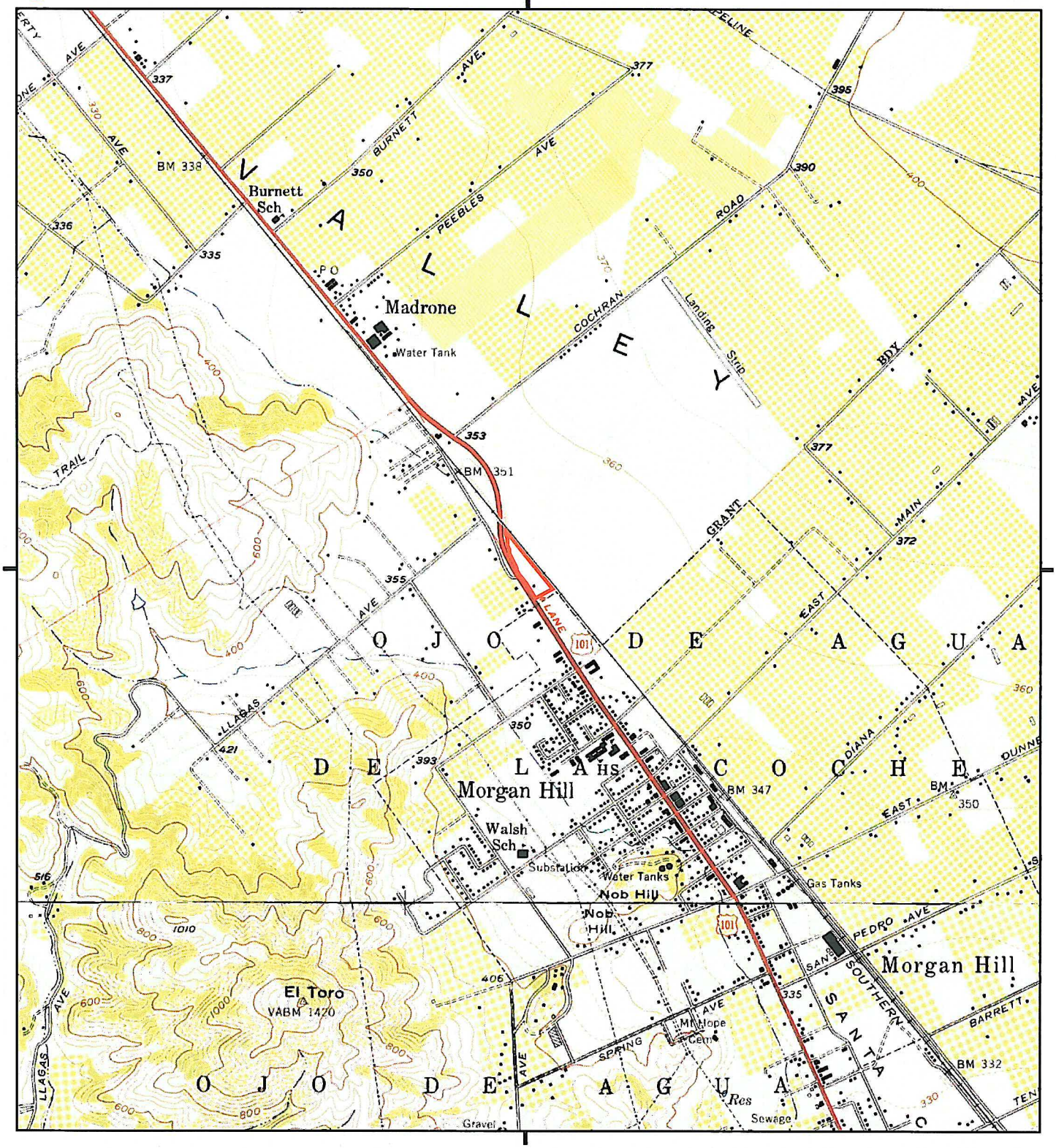

This report includes information from the following map sheet(s).

0 Miles 0.25 0.5 1 1.5

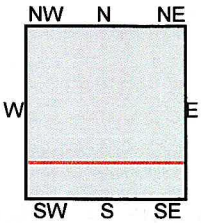

TP, Morgan Hill, 1955, 7.5-minute
S, Mt. Madonna, 1955, 7.5-minute

SITE NAME: CV - Morgan Hill D
ADDRESS: 18110 Monterey Road
Morgan Hill, CA 95037
CLIENT: Stantec

N

Historical Topo Map

1939

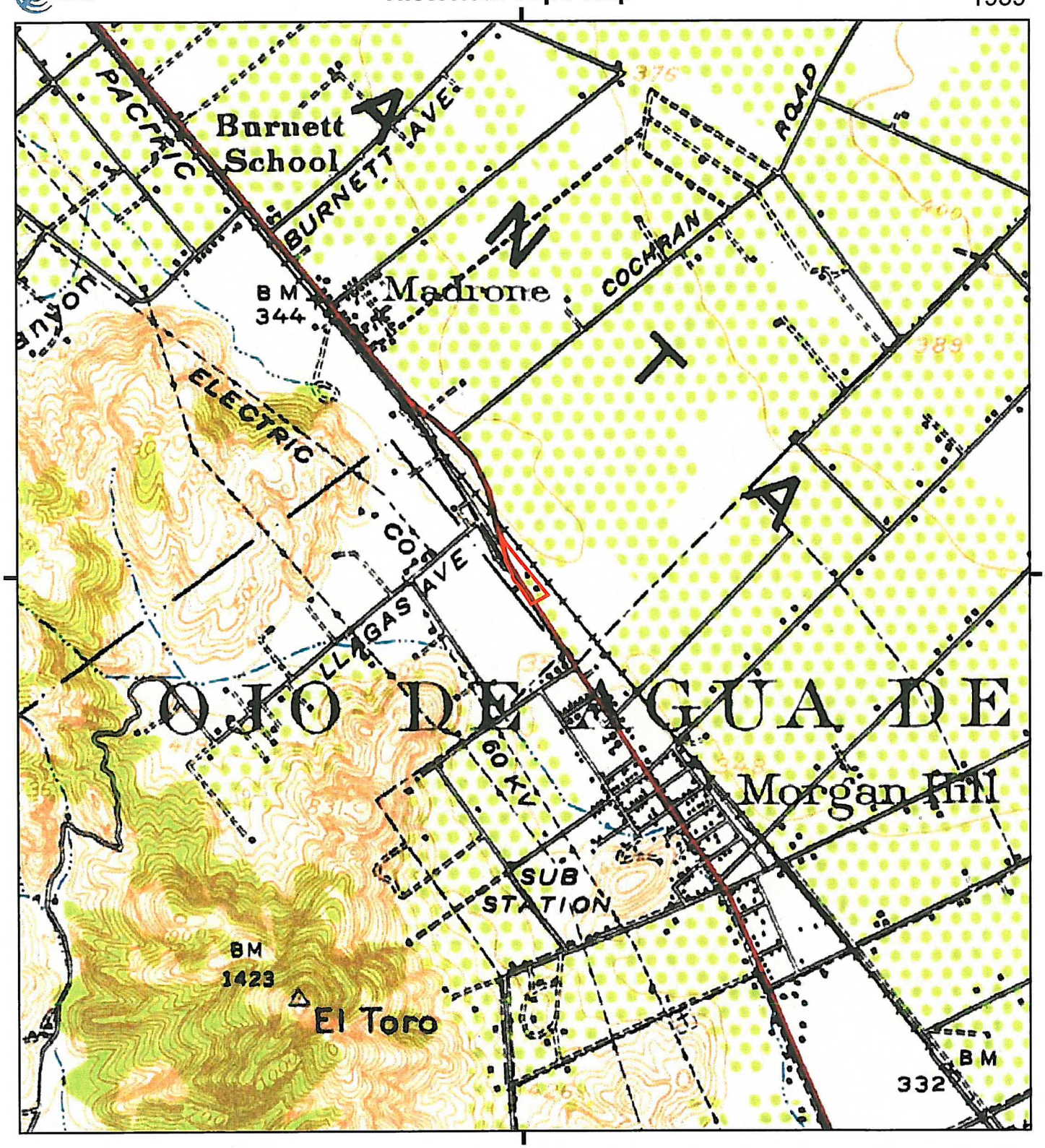

This report includes information from the following map sheet(s).

0 Miles 0.25 0.5 1 1.5

NW N NE
W E
SW S SE

TP, Morgan Hill, 1939, 15-minute

SITE NAME: CV - Morgan Hill D
ADDRESS: 18110 Monterey Road
Morgan Hill, CA 95037
CLIENT: Stantec

N

Historical Topo Map

1917

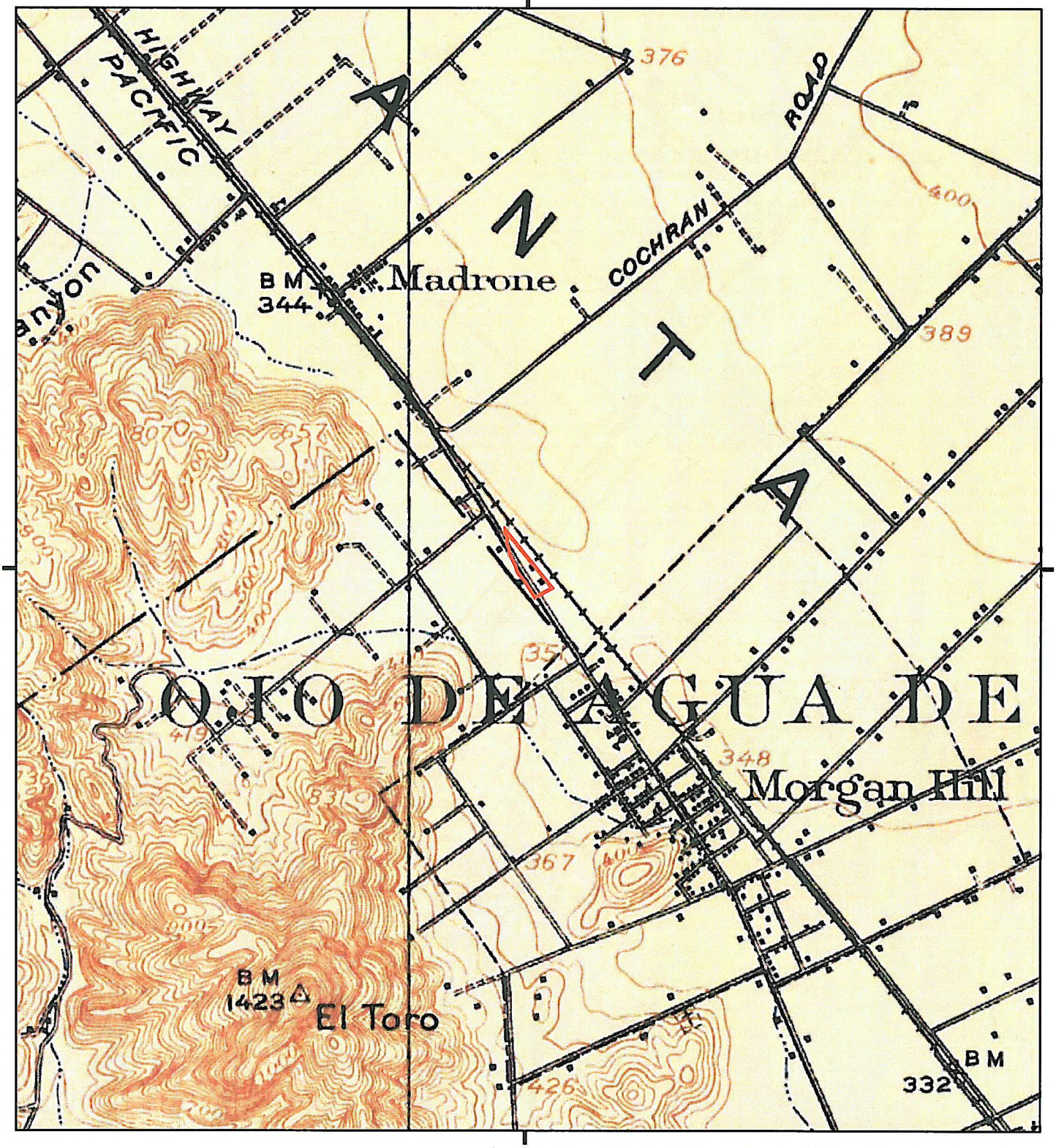

This report includes information from the following map sheet(s).

0 Miles 0.25 0.5 1 1.5

NW N NE
W E
SW S SE

TP, Morgan Hill, 1917, 15-minute

SITE NAME: CV - Morgan Hill D
ADDRESS: 18110 Monterey Road
Morgan Hill, CA 95037
CLIENT: Stantec

N

CV - Morgan Hill D

18110 Monterey Road

Morgan Hill, CA 95037

Inquiry Number: 5029315.9

August 24, 2017

The EDR Aerial Photo Decade Package

6 Armstrong Road, 4th floor
Shelton, CT 06484
Toll Free: 800.352.0050
www.edrnet.com

EDR Aerial Photo Decade Package

08/24/17

Site Name:

CV - Morgan Hill D
18110 Monterey Road
Morgan Hill, CA 95037
EDR Inquiry # 5029315.9

Client Name:

Stantec
25864-F Business Center Drive
Redlands, CA 92374
Contact: Matthew Sapp

Environmental Data Resources, Inc. (EDR) Aerial Photo Decade Package is a screening tool designed to assist environmental professionals in evaluating potential liability on a target property resulting from past activities. EDR's professional researchers provide digitally reproduced historical aerial photographs, and when available, provide one photo per decade.

Search Results:

Year	Scale	Details	Source
2012	1"=500'	Flight Year: 2012	USDA/NAIP
2010	1"=500'	Flight Year: 2010	USDA/NAIP
2009	1"=500'	Flight Year: 2009	USDA/NAIP
2006	1"=500'	Flight Year: 2006	USDA/NAIP
2005	1"=500'	Flight Year: 2005	USDA/NAIP
1998	1"=500'	Acquisition Date: August 21, 1998	USGS/DOQQ
1982	1"=500'	Flight Date: July 05, 1982	USDA
1973	1"=500'	Flight Date: January 01, 1973	USGS
1968	1"=500'	Flight Date: June 14, 1968	USGS
1963	1"=500'	Flight Date: June 23, 1963	USGS
1956	1"=500'	Flight Date: June 12, 1956	USDA
1950	1"=500'	Flight Date: March 06, 1950	USDA
1948	1"=500'	Flight Date: September 26, 1948	USDA
1940	1"=500'	Flight Date: June 09, 1940	USDA
1939	1"=500'	Flight Date: October 20, 1939	USDA

When delivered electronically by EDR, the aerial photo images included with this report are for ONE TIME USE ONLY. Further reproduction of these aerial photo images is prohibited without permission from EDR. For more information contact your EDR Account Executive.

Disclaimer - Copyright and Trademark Notice

This Report contains certain information obtained from a variety of public and other sources reasonably available to Environmental Data Resources, Inc. It cannot be concluded from this Report that coverage information for the target and surrounding properties does not exist from other sources. NO WARRANTY EXPRESSED OR IMPLIED, IS MADE WHATSOEVER IN CONNECTION WITH THIS REPORT. ENVIRONMENTAL DATA RESOURCES, INC. SPECIFICALLY DISCLAIMS THE MAKING OF ANY SUCH WARRANTIES, INCLUDING WITHOUT LIMITATION, MERCHANTABILITY OR FITNESS FOR A PARTICULAR USE OR PURPOSE. ALL RISK IS ASSUMED BY THE USER. IN NO EVENT SHALL ENVIRONMENTAL DATA RESOURCES, INC. BE LIABLE TO ANYONE, WHETHER ARISING OUT OF ERRORS OR OMISSIONS, NEGLIGENCE, ACCIDENT OR ANY OTHER CAUSE, FOR ANY LOSS OF DAMAGE, INCLUDING, WITHOUT LIMITATION, SPECIAL, INCIDENTAL, CONSEQUENTIAL, OR EXEMPLARY DAMAGES. ANY LIABILITY ON THE PART OF ENVIRONMENTAL DATA RESOURCES, INC. IS STRICTLY LIMITED TO A REFUND OF THE AMOUNT PAID FOR THIS REPORT. Purchaser accepts this Report "AS IS". Any analyses, estimates, ratings, environmental risk levels or risk codes provided in this Report are provided for illustrative purposes only, and are not intended to provide, nor should they be interpreted as providing any facts regarding, or prediction or forecast of, any environmental risk for any property. Only a Phase I Environmental Site Assessment performed by an environmental professional can provide information regarding the environmental risk for any property. Additionally, the information provided in this Report is not to be construed as legal advice.

Copyright 2017 by Environmental Data Resources, Inc. All rights reserved. Reproduction in any media or format, in whole or in part, of any report or map of Environmental Data Resources, Inc., or its affiliates, is prohibited without prior written permission.

EDR and its logos (including Sanborn and Sanborn Map) are trademarks of Environmental Data Resources, Inc. or its affiliates. All other trademarks used herein are the property of their respective owners.

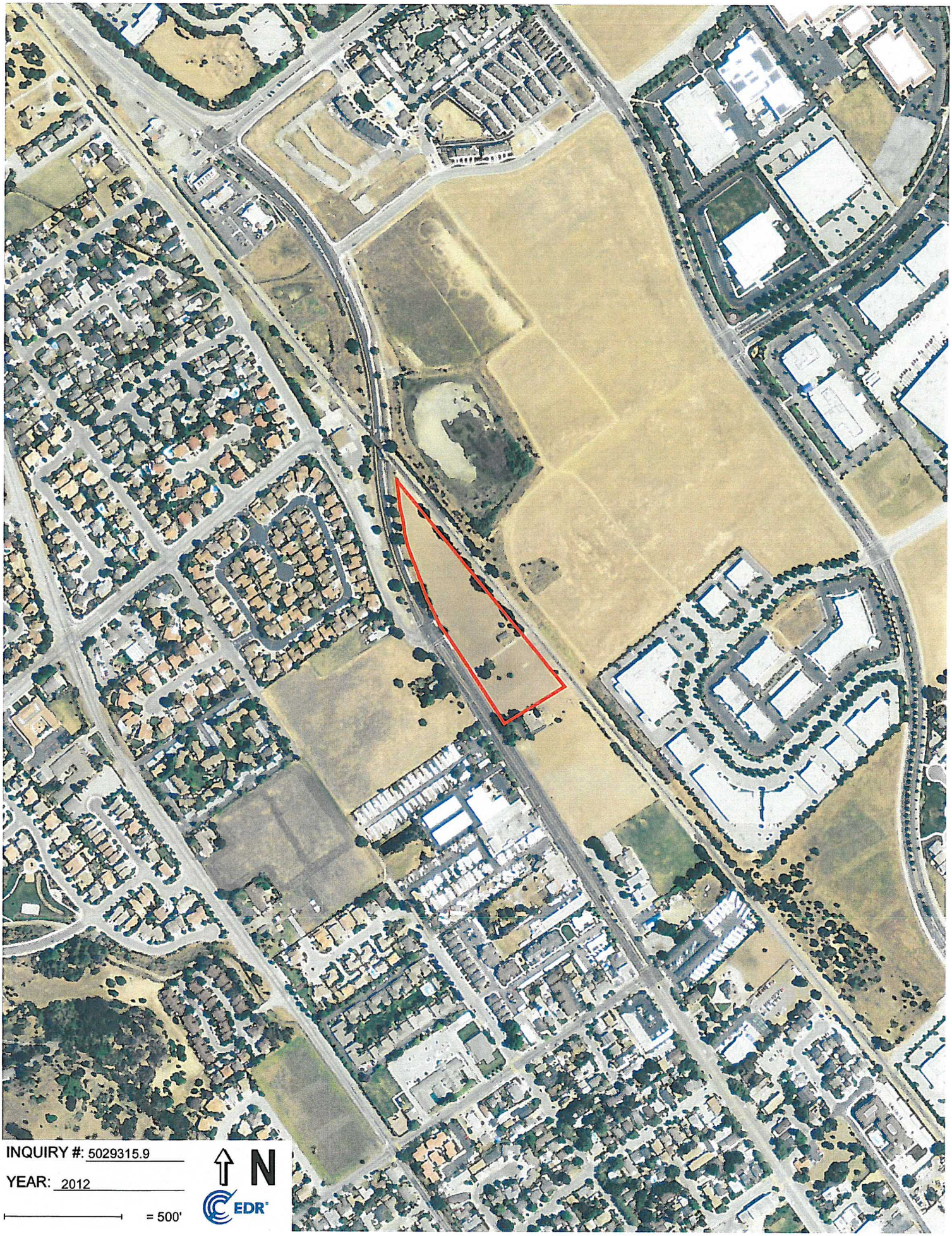

INQUIRY #: 5029315.9

YEAR: 2012

= 500'

N

EDR

INQUIRY #: 5029315.9
YEAR: 2010
= 500'
N
EDR

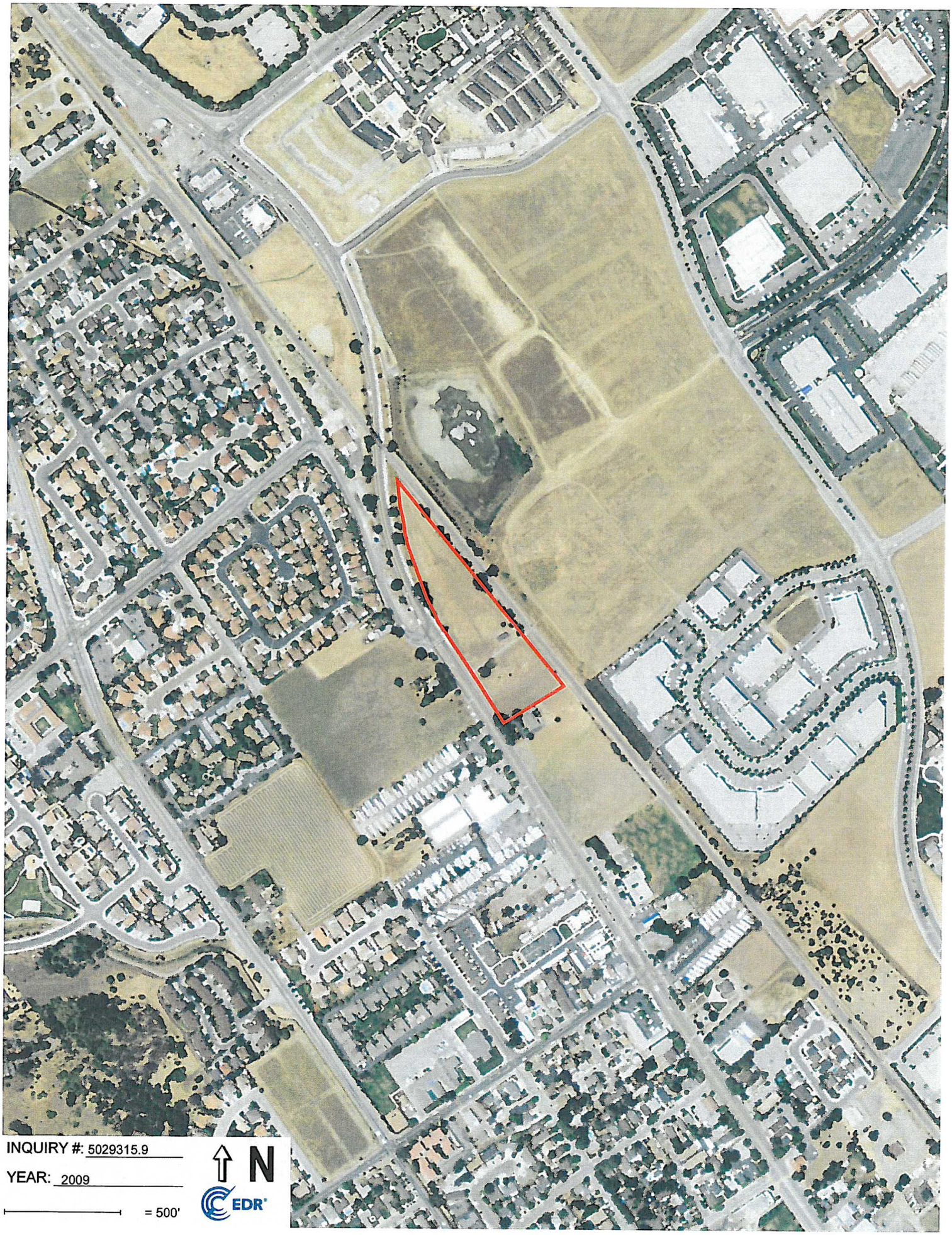

INQUIRY #: 5029315.9

YEAR: 2009

= 500'

N

EDR

INQUIRY #: 5029315.9

YEAR: 2006

= 500'

N

EDR

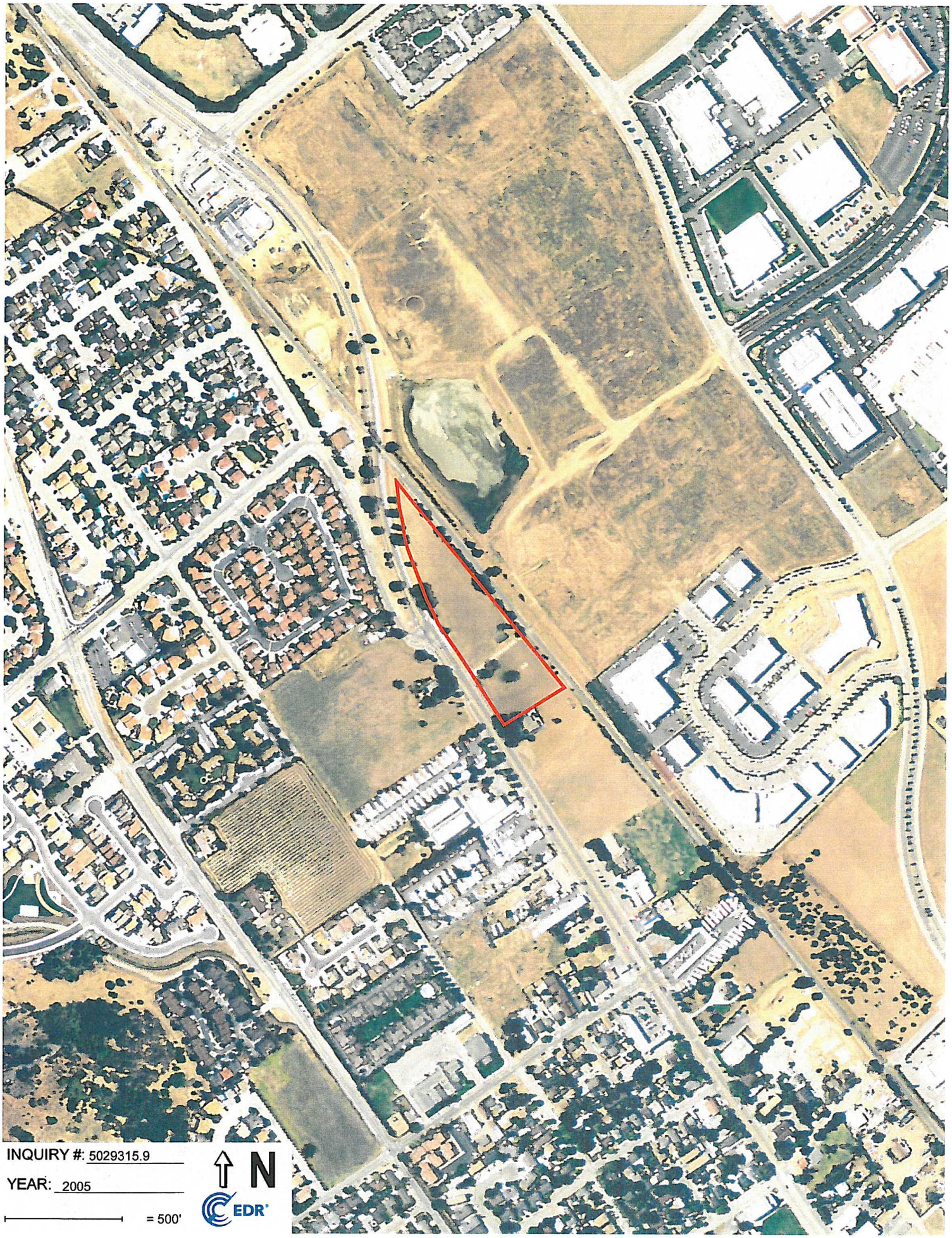

INQUIRY #: 5029315.9

YEAR: 2005

= 500'

N

EDR

INQUIRY #: 5029315.9
YEAR: 1998
= 500'
N
EDR

INQUIRY #: 5029315.9
YEAR: 1982
= 500'
N
EDR

INQUIRY #: 5029315.9

YEAR: 1973

= 500'

N

EDR

Subject boundary not shown because it exceeds image extent or image is not georeferenced.



INQUIRY #: 5029315.9

YEAR: 1968

= 500'

N

EDR

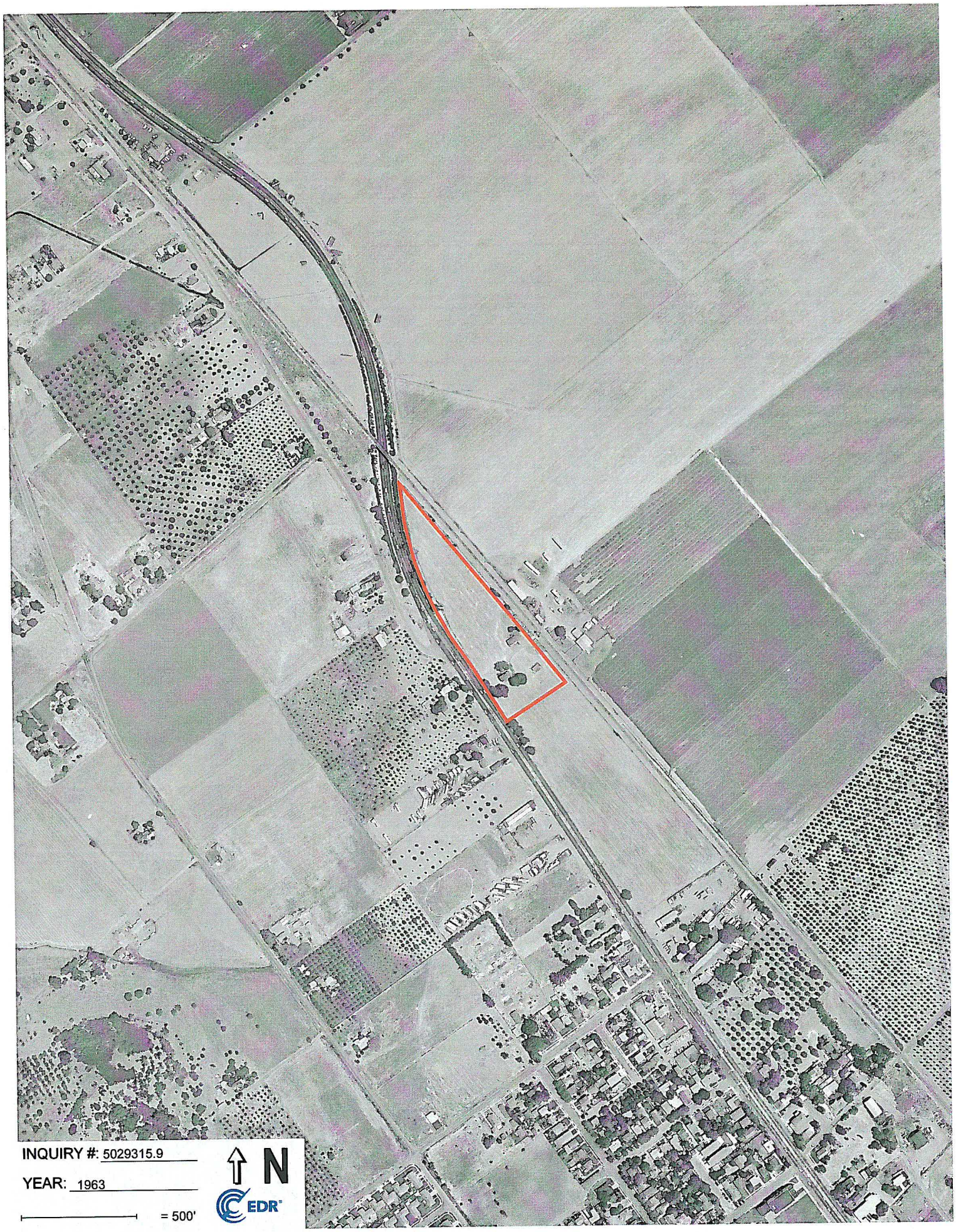

INQUIRY #: 5029315.9

YEAR: 1963

= 500'

N

EDR


INQUIRY #: 5029315.9
YEAR: 1956
= 500'
N
EDR

INQUIRY #: 5029315.9
YEAR: 1950
= 500'
N
EDR

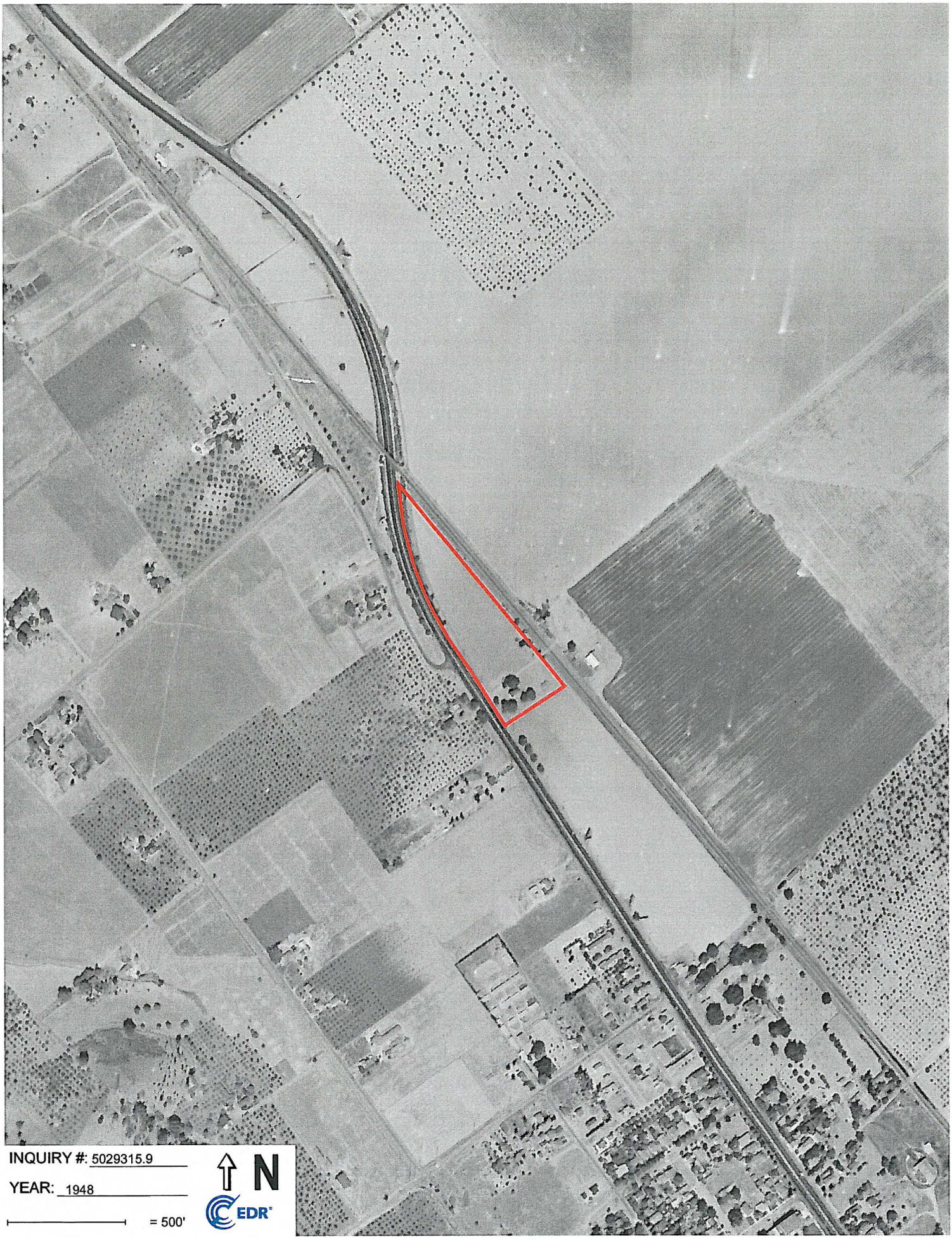
INQUIRY #: 5029315.9
YEAR: 1948
= 500'
N
EDR


INQUIRY #: 5029315.9
YEAR: 1940
= 500'
N
EDR


INQUIRY #: 5029315.9
YEAR: 1939
= 500'
N
EDR

CV - Morgan Hill D
18110 Monterey Road
Morgan Hill, CA 95037

Inquiry Number: 5029315.5
August 23, 2017

The EDR-City Directory Image Report

EDR® Environmental Data Resources Inc

6 Armstrong Road
Shelton, CT 06484
800.352.0050
www.edrnet.com

TABLE OF CONTENTS

SECTION

Executive Summary

Findings

City Directory Images

Thank you for your business.
Please contact EDR at 1-800-352-0050
with any questions or comments.

Disclaimer - Copyright and Trademark Notice

This Report contains certain information obtained from a variety of public and other sources reasonably available to Environmental Data Resources, Inc. It cannot be concluded from this Report that coverage information for the target and surrounding properties does not exist from other sources. **NO WARRANTY EXPRESSED OR IMPLIED, IS MADE WHATSOEVER IN CONNECTION WITH THIS REPORT. ENVIRONMENTAL DATA RESOURCES, INC. SPECIFICALLY DISCLAIMS THE MAKING OF ANY SUCH WARRANTIES, INCLUDING WITHOUT LIMITATION, MERCHANTABILITY OR FITNESS FOR A PARTICULAR USE OR PURPOSE. ALL RISK IS ASSUMED BY THE USER. IN NO EVENT SHALL ENVIRONMENTAL DATA RESOURCES, INC. BE LIABLE TO ANYONE, WHETHER ARISING OUT OF ERRORS OR OMISSIONS, NEGLIGENCE, ACCIDENT OR ANY OTHER CAUSE, FOR ANY LOSS OR DAMAGE, INCLUDING, WITHOUT LIMITATION, SPECIAL, INCIDENTAL, CONSEQUENTIAL, OR EXEMPLARY DAMAGES. ANY LIABILITY ON THE PART OF ENVIRONMENTAL DATA RESOURCES, INC. IS STRICTLY LIMITED TO A REFUND OF THE AMOUNT PAID FOR THIS REPORT.** Purchaser accepts this Report "AS IS". Any analyses, estimates, ratings, environmental risk levels or risk codes provided in this Report are provided for illustrative purposes only, and are not intended to provide, nor should they be interpreted as providing any facts regarding, or prediction orforecast of, any environmental risk for any property. Only a Phase I Environmental Site Assessment performed by an environmental professional can provide information regarding the environmental risk for any property. Additionally, the information provided in this Report is not to be construed as legal advice.

Copyright 2017 by Environmental Data Resources, Inc. All rights reserved. Reproduction in any media or format, in whole or in part, of any report or map of Environmental Data Resources, Inc. or its affiliates is prohibited without prior written permission.

EDR and its logos (including Sanborn and Sanborn Map) are trademarks of Environmental Data Resources, Inc. or its affiliates. All other trademarks used herein are the property of their respective owners.

EXECUTIVE SUMMARY

DESCRIPTION

Environmental Data Resources, Inc.'s (EDR) City Directory Report is a screening tool designed to assist environmental professionals in evaluating potential liability on a target property resulting from past activities. EDR's City Directory Report includes a search of available city directory data at 5 year intervals.

RESEARCH SUMMARY

The following research sources were consulted in the preparation of this report. A check mark indicates where information was identified in the source and provided in this report.

Year	Target Street	Cross Street	Source
2013	☑	☐	Cole Information Services
2008	☑	☐	Cole Information Services
2003	☑	☐	Cole Information Services
1999	☑	☐	Cole Information Services
1995	☑	☐	Cole Information Services
1992	☑	☐	Cole Information Services
1986	☑	☐	Haines Criss-Cross Directory
1980	☑	☐	Haines Criss-Cross Directory
1975	☑	☐	Haines Criss-Cross Directory
1970	☑	☐	Haines Criss-Cross Directory

RECORD SOURCES

EDR is licensed to reproduce certain City Directory works by the copyright holders of those works. The purchaser of this EDR City Directory Report may include it in report(s) delivered to a customer. Reproduction of City Directories without permission of the publisher or licensed vendor may be a violation of copyright.

FINDINGS

TARGET PROPERTY STREET

18110 Monterey Road
Morgan Hill, CA 95037

Year	CD Image	Source
MONTEREY		
1986	pg A21	Haines Criss-Cross Directory
1986	pg A22	Haines Criss-Cross Directory
1980	pg A23	Haines Criss-Cross Directory
1980	pg A24	Haines Criss-Cross Directory
1975	pg A25	Haines Criss-Cross Directory
1975	pg A26	Haines Criss-Cross Directory
1970	pg A27	Haines Criss-Cross Directory
MONTEREY RD		
2013	pg A1	Cole Information Services
2008	pg A5	Cole Information Services
2003	pg A9	Cole Information Services
1999	pg A12	Cole Information Services
1995	pg A16	Cole Information Services
1992	pg A18	Cole Information Services
MONTEREY ST		
2013	pg A2	Cole Information Services
2008	pg A6	Cole Information Services
2003	pg A10	Cole Information Services
1999	pg A13	Cole Information Services
1995	pg A17	Cole Information Services
1992	pg A20	Cole Information Services

FINDINGS

CROSS STREETS

No Cross Streets Identified

City Directory Images

Target Street	Cross Street	Source
✓	-	Cole Information Services

MONTEREY RD 2013

20000 LAND & SEA BOAT & RV STORAGE

Target Street	Cross Street	Source
✓	-	Cole Information Services

MONTEREY ST 2013

17916	SHEYLA AGUILAR
17920	PRONTO AUTO REPAIR
17925	JOSE RIVERA
17935	ADOLFO CAMPOS
	CHRISTOPHER AVALOS
	NINETTA FOWLKES
17937	ALEJANDRO MOZO
	ARTURO ARENAS
	FRANK SARINANA-JR
	IRMA VALDOVINO
	JORGE CASTILLO
	JOSE GALLARDO
	LEOBARDO RICARDO
	MARTHA GONZALEZ
	NORMA ALVAREZ
	ROBERTO GARCIA
	SANTOYU NAVARRO
17939	ALEJANDRO CRISPIN
	CYNTHIA MONTENAYOR
	JULIAN MESA
	MARIA MORENO
17941	FERNANDO JARQUIN
	HECTOR LOPEZ
	JOAQUIN MONCADA
	LORENA SANDOVAL
	LORETO HERNANDEZ
	MARY JUAREZ
	MERCEDES VARGAS
	MIGUEL ESTRADA
17945	A1 MUFFLER & BRAKE
	STAR MOTOR IMPORTS
17975	ANTONIO MARTINEZ
	ARELY OLIVA
	BRITTNEY MONTEZ
	CARLOS ALTAMIRANO
	CLEDA AGATEP
	D DAVIS
	DAN CAPPS
	DONNA ECK
	EDITH GARAY
	EVA CAMARILLO
	FRANCES GLYNN
	GLORIA LUNA
	HEATHER CABRAL
	HECTOR MARQUEZ
	JACK PEMBERTON
	JOHN KINSEY
	JOSE PALOMERA
	JUANA URENDA
	KATIE GATCH

Target Street	Cross Street	Source
✓	-	Cole Information Services

MONTEREY ST 2013 (Cont'd)

17975	MARIA FRANCO
	MINERVA GONZALEZ
	MOTORCYCLE SAFETY TRAININ
	NAGALI GARCIA
	OSCAR ZUNIGA
	PHYLLIS OLSON
	RAMIRO MEJIA
	ROGELIO GAMEZ
	ROSARIO JUAREZ
	SHARON TALLEY
	TAMMY TAYLOR
	TERRY ROWLAND
	VINTAGE HARDWOOD FLOORS
17995	ROCCIS AUTOBODY
18005	JON SCYOC
18025	DIVERSIFIED SOLUTIONS
	SILICON VALLEY SELF STORAGE
	STORAGEMART
18055	ACACIA MOBILE HOME PARK
	ALFREDO HERNANDEZ
	BARBARA BINETTE
	BERENICE JIMENEZ
	BETTY BORDEN
	DAVID MORRIS
	DENELLE PEREGRINA
	EMMANUEL EPIGMENIO
	ERNESTO HERRERA
	EZEKIEL SANDOVAL
	FERNANDO HERRERA
	FRANCISCO ZAPIEN
	HECTOR MARTINEZ
	JANET HOWELL
	JON VANSCYOC
	JULIAN LANDEROS
	LORENZO URISTA
	NANCY GREISS
	OMAR GUZMAN
	OMAR PEREZ
	PATRICK SULLIVAN
	RICHARD PUTANO
	RODOLFO RUIZ
	RUBEN HERRERA
	STEVEN KEEN
	VICTOR PARRA
	VINCENTE MIRELES
18060	OCCUPANT UNKNOWN
18105	RONALD PERRY
18502	OCCUPANT UNKNOWN
18506	OCCUPANT UNKNOWN
18510	OCCUPANT UNKNOWN

Target Street	Cross Street	Source
✓	-	Cole Information Services

MONTEREY ST 2013 (Cont'd)

18514	OCCUPANT UNKNOWN
18518	OCCUPANT UNKNOWN
18522	OCCUPANT UNKNOWN
18526	OCCUPANT UNKNOWN
18530	OCCUPANT UNKNOWN
18534	OCCUPANT UNKNOWN
18538	OCCUPANT UNKNOWN
18542	OCCUPANT UNKNOWN
18546	OCCUPANT UNKNOWN
18550	OCCUPANT UNKNOWN
18585	ARTISTRY IN HAIR
	STARBUCKS COFFEE
	US HOME OWNERSHIP
18605	MORGAN HILL FUEL LP
18960	CALIFORNIA SALVAGE & AUTO PARTS
	CALIFORNIA TOWING COMPANY
18970	BURKES UPHOLSTERY
	UHAUL NEIGHBORHOOD DEALER
18980	MMS BEHAVIORAL DAY PROGRAM
19010	ERIC TANIS

Target Street	Cross Street	Source
✓	-	Cole Information Services

MONTEREY RD 2008

20000 LAND & SEA BOAT & RV STORAGE

Target Street	Cross Street	Source
✓	-	Cole Information Services

MONTEREY ST 2008

17916	ERNESTO MARTINEZ
	MARCO LOPEZ
17920	ALFA AUTOMOTIVE & TOWING
	MORGAN HILL AUTO WORKS
17925	JOSE RIVERA
17935	CONSUELO BERNAL
	KURT KRONAWITTER
	MARIA AVALOS
	NINETTA FOWLKES
	PETRA HERNANDEZ
	RAUL GARCIA
	SCOTT FORSTNER
17937	ARTURO ARENAS
	BENITEZ HERNANDEZ
	CLAUDIA GUZMAN
	DIAZ ALBERTO
	FELIX ALBARRAN
	IRMA VALDOVINO
	MAYKO DIAZ
	MAYRA BENIT
	SUE SOMERS
17939	GUILLERMIN HERRERA
	JOSE RIVERA
	MATHYS MARSELIS
	NANCY LEON
	RAY DAENZER
	VERONICA ESPARZA
17940	COMMUNITY ADULT SCHOOL
17941	LORETO HERNANDEZ
17945	A1 MUFFLER & BRAKE
	STAR MOTOR IMPORTS
17960	MORGAN HILL UNIFID SCHOOL DST
17975	ABEL WOLFSON
	ALEX FILAV
	ALFONSO MUNOZ
	ANGELICA BECERRA
	ANNA URIBE
	ANTONIO MARTINEZ
	CARLOS ALTAMIRANO
	CLEDA AGATEP
	DAN CAPPS
	DAVID BROOKS
	FRANCES GLYNN
	GABRIEL MENDOZA
	GARY ANDERSON
	GENOVEVA COBARUBIAS
	GLORIA SARMIENTO
	GUADALUPE ARVIZU
	HECTOR MARQUEZ
	HONORATO HERRERA

Target Street	Cross Street	Source
✓	-	Cole Information Services

MONTEREY ST 2008 (Cont'd)

17975	JACK PEMBERTON
	JOSE PALOMERA
	JUAN HERNANDEZ
	JUAN LOPEZ
	KARINA SANCHEZ
	KIMBERLY KINSEY
	LEON BASS
	LEONARD LUZENSKI
	MANUEL GOMEZ
	MARIE MCDONALD
	MINERVA GONZALEZ
	PEDRO BRISENO
	PHYLLIS OLSON
	RAQUEL RODRIGUEZ
	REBECA GONZALES
	ROBERTO LOPEZ
	SILVIA MEJIA
	STEPHANIE SILVA
	THERESA RUIZ
	THOMAS POLLEY
17980	AMBER CLARK
17995	ROCCIS AUTO COLLISION INC
18005	JON SCYOC
18025	AXIOM & ASSOCIATES INVESTIGATING
	BATHROOM DR
	CREATIVE CAPITAL
	DIVERSIFIED SOLUTIONS
	OVERLAND DEVELOPMENT CORP
	OVERLAND SELF STORAGE
18055	ABRAHAM VICTORINO
	ACACIA MOBILE HOME PARK
	ALFONSO EVERETT
	ALVIN SILVEIRA
	AMANDA KEITH
	ASUNCION URISTA
	BARBARA BEERS
	CESAR MAYA
	CINDY HERNANDEZ
	CRISTINE BONGOLAN
	ERASMO EPIGMENIO
	EZEKIEL SANDOVAL
	GEORGE MCCLOUD
	JAMES HUGHES
	JERRY YOUNG
	JESSE LEMA
	JOY HAWKINS
	JOY PEREGRINA
	MANUEL HERRERA
	NANETTE VIERA
	OCTAVIO OCHOA

Target Street	Cross Street	Source
✓	-	Cole Information Services

MONTEREY ST 2008 (Cont'd)

18055	OMAR GUZMAN
	PATRICIA HERNANDEZ
	PATRICIA MENDOZA
	RICHARD PUTANO
	RODOLFO RAMIREZ
	ROXANN FRANCO
	SONRISE MAINTENANCE
	STEVE SANTOS
	STEVEN KEEN
	VICENTE MIRELES
	VICTOR PARRA
18060	OCCUPANT UNKNOWN
18960	BILLSLIST COMNET ORG
	CALIFORNIA SALVAGE & AUTO PARTS
	CALIFORNIA TOWING CO
18970	BURKES UPHOLSTERY
	U HAUL
18980	MMS BEHAVIORAL DAY PROGRAM
19010	ERIC TANIS

Target Street	Cross Street	Source
✓	-	Cole Information Services

MONTEREY RD 2003

20000 GARRY KRAUSE & SONS
JW DRILLING & SONS

Target Street	Cross Street	Source
✓	-	Cole Information Services

MONTEREY ST 2003

17916	DIEGO MENDOZA
	ERNESTO MARTINEZ
17920	ALFA AUTO
	ALFA RADIATOR
	MYRIAM GIRALDO
	U HAUL CO
17925	OCCUPANT UNKNOWN
17935	GRACE MALDONADO
	KURT KRONAWITTER
	NINETTA FOWLKES
17945	A 1 MUFFLER & BRAKE
	ADVANCED WHEELS
	EDWARD PURDIN
17960	CENTRAL HIGH SCHOOL
17965	ARTESANIAS JALISCO
	JALISCO ARTESANIAS
17975	ABEL WOLFSON
	ANNA URIBE
	BRADLEY RUSSMAN
	CARLOS ALTAMIRANO
	CARMEN MENDOZA
	DAN CAPPS
	DONNA ECK
	ELMER BASS
	FRANCISCO VARGAS
	GUADALUPE ARVIZU
	H RENDON
	HILL HAVEN MHP
	JOSEPH HINCHBERGER
	JUAN HERNANDEZ
	KIMBERLY KINSEY
	L FRYE
	MANUEL GOMEZ
	MARIA LARA
	RODNEY GATCH
	SANDRO LOPEZ
	SERGIO GARCIA
	SEVERINO MENDOZA
	THERESA RUIZ
17995	OCCUPANT UNKNOWN
	ROCCIS AUTO BODY
	ROCCIS AUTO COLLISION INC
18025	AXIOM & ASSOCS INVESTIGATIONS
	CAMP INVESTIGATIONS
	CREATIVE CAPITAL
	DELBERT H WELKER
	HARRY WELKER
	LARRY WILLARD
	OVERLAND PLAZA SELF STORAGE
	VALERIE BENEDICT

Target Street	Cross Street	Source
✓	-	Cole Information Services

MONTEREY ST 2003 (Cont'd)

18055	ACACIA MOBILE HOME PARK
	ALFRED HERNANDEZ
	ALVIN SILVEIRA
	ANTONIO RIVERA
	BARBARA BEERS
	CHARLES KEEN
	ERASMO EPIGMENIO
	EZEKIEL SANDOVAL
	FELIX HERNANDEZ
	FERNANDO HERRERA
	G SANDAVOL
	GERARDO CARRANZA
	HECTOR HERRERA
	HERSHEL PETTY
	HP CONSTRUCTION
	JACOB VILLAREAL
	JEANETTE PETRIZ
	JERRY YOUNG
	L VILLAREAL
	MARTIN ALVAREZ
	MIGUEL NUNEZ
	PAUL DELGADILLO
	RICHARD PUTANO
	RODOLFO RAMIREZ
	RONALD SPORS
	RUBEN HERRERA
	SANTIAGO VICTORINO
	SCOTT BURNS
	SONRISE MAINTENANCE
	STAR SMILES
	TONI MUDJAB
18060	NANCY SUTTER
18625	GUILLERMO ANDRADE
18960	CALIFORNIA SLVG & AUTO PARTS
	CALIFORNIA TOWING CO
	OCCUPANT UNKNOWN
18970	BURKES UPHOLSTERY
	OCCUPANT UNKNOWN
	U HAUL CO
18980	BIG BOAT INC
	NOAHS ARK PRESCHOOL & DAY CARE
	OCCUPANT UNKNOWN
19010	ERIC TANIS

Target Street	Cross Street	Source
✓	-	Cole Information Services

MONTEREY RD 1999

20000 MORGAN HILL AUCTION COMPANY
SOUTH COUNTY AUTO RV DISPLAY
YUBA SAN JOSE INCORPORATED

Target Street	Cross Street	Source
✓	-	Cole Information Services

MONTEREY ST 1999

17916	ALICIA MARTINEZ
	MARCO LOPEZ
17920	ALFA RADIATOR SERVICE
	MORGAN HILL AUTO WORKS
17925	JOSE RIVERA
	OCCUPANT UNKNOWN
17935	GARCIA PEREZ
	KURT KRONAWITTER
	MARIA AVALOS
	PETRA HERNANDEZ
	SCOTT FORSTNER
17937	CINDIA MONCADA
	CLAUDIA GUZMAN
	FELIX ALBARRAN
	IRMA VALDOVINO
	JACOB VELASQUEZ
	NORMA ALVAREZ
	SUE SOMERS
17939	IRMA LAZCANO
	VERONICA ESPARZA
17941	HERNAN FLORES
17945	A 1 MUFFLER & BRAKE
	ACOUSTECHS SOUND & COMMUNICATIONS
	FRONTIER APPLIANCE
	STAR MOTOR IMPORTS
17960	MORGAN HILL UNIFIED SCHOOL DISTRICT CTRL HIGH SCHOOL
17965	E M F MOTORCYCLE PARTS & ACCESSORIES
17975	ANNA URIBE
	CARLOS ALTAMIRANO
	CELIA WOLFSON
	CLEDA AGATEP
	DAN CAPPS
	DAVID BROOKS
	ELODIA MARTINEZ
	EVA CAMARILLO
	FRANCES GLYNN
	GARY ANDERSON
	GENOVEVA COBARUBIAS
	GUADALUPE ARVIZU
	HECTOR MARQUEZ
	HONORATO HERRERA
	JACK PEMBERTON
	JOSE PALOMERA
	JUAN HERNANDEZ
	JUAN LOPEZ
	JUANA URENDA
	KARINA SANCHEZ
	KIMBERLY KINSEY
	LEON BASS
	LUISANGELA NAJERA

17975	MANUEL GOMEZ
	MARIE MCDONALD
	MARTHA GONZALEZ
	MINERVA GONZALEZ
	PEDRO BRISENO
	PHYLLIS OLSON
	RAMIRO MEJIA
	RAQUEL RODRIGUEZ
	ROBERTO LOPEZ
	THERESA RUIZ
	THOMAS POLLEY
17980	AMBER CLARK
17995	ROCCIS AUTO BODY
18005	JON SCYOC
18025	OCCUPANT UNKNOWN
	OVERLAND PLAZA SELF STORAGE
18055	ACACIA MOBILE HOME PARK
	ALEX ALONZO
	ALFONSO EVERETT
	ALVIN SILVEIRA
	ANGEL JIMENEZ
	ASUNCION URISTA
	CRISTINE BONGOLAN
	ERASMO EPIGMENIO
	EZEKIEL SANDOVAL
	FILIBERTO GARCIA
	FRANCISCO ZAPIEN
	GERARDO CARRANZA
	JAMES HUGHES
	JERRY YOUNG
	JESSE LEMA
	JOY HAWKINS
	M MCKEE
	MANUEL HERRERA
	MANUEL QUIRARTE
	NANETTE VIERA
	NUBIA HERNANDEZ
	OMAR GUZMAN
	PATRICIA HERNANDEZ
	PATRICK SULLIVAN
	RICHARD PUTANO
	RODOLFO RAMIREZ
	SHARAN DEBLASIO
	STEVE SANTOS
	STEVEN KEEN
	VICENTE MIRELES
	VICTOR PARRA
18105	CAROLYN PERRY
18625	EL CAPRI RESTAURANT
18960	CALIFORNIA SALVAGE & AUTO PARTS

Target Street	Cross Street	Source
✓	-	Cole Information Services

MONTEREY ST 1999 (Cont'd)

18960	CALIFORNIA TOWING COMPANY
18970	BURKES UPHOLSTERY
	U-HAUL COMPANY INDEPENDENT DEALERS
18980	NOAHS ARK PRESCHOOL & DAY CARE
19010	ERIC TANIS

Target Street	Cross Street	Source
✓	-	Cole Information Services

MONTEREY RD 1995

17795	PRUDENTIAL INSURANCE CO
	WHYUSA
17825	TERRY LEWIS REAL ESTATE
17865	BUSHWACKER
	COSMIC GENERAL STORE
	CULINARY EXPRESS
	DUCK PEN
	GAETANO CUSTOM TAILORING
	JUST FOR YOU CATERING
	PRETTY NAIL
	QUALITY SHOE REPAIR
	ROSES 4U
	SORCIS BARBER SHOPPE
17890	MORGAN HILL APARTMENTS
17895	AUTOMOTIVE LOCK & KEY
17905	MORGAN HILL SHELL
17910	DOMS CAFE
17920	ALFA RADIATOR SVC
17945	A 1 MUFFLER & BRAKE
	ACOUSTECHS SOUND & COMM
	FRONTIER APPLIANCE
	R CS LAWN MOWER SHOP
17965	BELL NURSERY & FLORIST
17995	K & A MARKET
	ROCCIS AUTOBODY
18025	OVERLAND PLAZA SELF STORAGE
18055	ACACIA MOBILE HOME PARK
18625	EL CAPRI
18960	CALIFORNIA SALVAGE & AUTO PRTS
	CALIFORNIA TOWING CO
18970	BURKES UPHOLSTERY
	U HAUL CO
19040	RANCHO MOTEL
19100	ALS BARBER SHOP
19120	MADRONE FOOD MARKET
	MADRONE MEAT MARKET
19140	ERNIES BAR & GRILL
19190	COMMUNITY GARAGE
	COMMUNITY TOWING
19210	SINALOA CAFE
19240	ECHO MOTEL
19280	SOTELO BROTHERS FORKLIFT INC
19380	ALPINE RECREATION
19490	COCHRANE PLAZA CHEVROLET GEO
19500	B & P MARINE
20000	AVERY, PRESTON

Target Street	Cross Street	Source
✓	-	Cole Information Services

MONTEREY ST 1995

17916	MARTINEZ, ALICIA
17925	OCCUPANT UNKNOWNN
17935	FISHER, THOMAS
17945	OCCUPANT UNKNOWNN
17960	CENTRAL HIGH SCHOOL
17975	ACCORNERO, L
	AGATEP, CLEDA JR
	ALTAMIRANO, MARY
	BLANCHARD, V
	BRISENO, DOLORES
	CHAPARRO, CARMEN
	COLLINS, N
	DAMRON, C D
	ECK, A T
	FRYE, LOUISE M
	GARCIA, RAMON B
	GATCH, RODNEY
	GOMEZ, MANUEL
	MENDOZA, JOSE M
	OCHOA, ARGEL
	OLSON, KENNETH E
	RUIZ, TERESA E
	SONDOSSI, M
	THORNE, S
	URIBE, ANNA L
	WHITFIELD, M A
	WHITLEY, M
18005	HEINTZ, GARY
18055	RAMIREZ, RODOLFO
19010	TAPIA, JORGE L

Target Street	Cross Street	Source
✓	-	Cole Information Services

MONTEREY RD 1992

17795	PRUDENTIAL INS THE
17810	M H U S D ACCNTS
	MORGN HL SC ADULT
17825	TERRY LEWIS RL EST
17835	GOOD FOOD CO THE
	THE GOOD FOOD CO
17865	BUSHWACKER THE
	CITIZENS AGNST RECL
	COSMIC GENERAL STR
	DEPOT DELI&DINING
	DUCK PEN THE
	GAETANO CSTM TLRNG
	HAIR STOP THE
	NORTHSIDE MARKET
	PRETTY NAIL
	QUALITY SHOE REPAIR
17875	C OF C
17880	CASTELLON, TERESA
	GIL, ROBERT
	IBANEZ, MARIA
	MARTIN, DOUGLAS L
	MARTINEZ, ROMANA
	MERONEY, LELAND
	MORGN HL APARTMENTS
	OBOZLO, OSELA
	SANTIAGO, DAVID
	VELASCO, COBIAN E
	WILSON, GRANT
17895	AUTOMTC LOCK&KEY
	SORCIS BARBER SHOPP
17905	MORGN HL SHELL
17910	DOMS CAFE
17916	MARTINEZ, ALICIA
17920	ALFA RADIATOR
17925	ORTIZ, MANUEL
17945	A 1 MUFFLER&BRAKE
	ACOUSTECHS SOUND
	COOKS UPHOLSTERY
	E M F MTRCYCLE PRTS
	FRONTIER APPLIANCE
	R CS LAWN MOWER SHP
	TCHAMOURIAN, TONY
17960	MORGN HL SC CENTRAL
17965	BELL NURSERY
17975	ACCORNERO, L
	AGATEP, CLEDA JR
	ALTAMIRANO, MARY
	CASTANEDA, MARTHA
	CHAPARRO, CARMEN
	COLLINS, N

Target Street	Cross Street	Source
✓	-	Cole Information Services

MONTEREY RD 1992 (Cont'd)

17975	DAMRON, C D
	ECK, A T
	FRYE, L M
	GARCIA, RAMON B
	GAXIOLA, LUIS
	GOMEZ, MANUEL
	LEPRE, STEVE
	OLSON, KENNETH E
	RUIZ, TERESA E
	SONDOSSI, M
	URIBE, ANNA L
17995	K&A MARKET
	ROCCIS BODY SHOP
18025	OVERLAND PLAZA STRG
18055	ACACIA MOBILE HM PK
	AVALOS, A
	BEERS, R
18455	S G MAYNE TERMITE
18625	EL CAPRI
18960	CA SALVAGE&AUTO PRT
	CA TOW COMPANY
18970	BURKES UPHOLSTERY
19020	GUYS HIGHWAY TAVERN
19040	RANCHO MOTEL
19100	ALS BARBER SHOP
19120	MADRONE FOOD MARKET
19140	ERNIES BAR&GRILL
19190	CA ST AUTOMOBILE
	PONZINIS CMNTY GAR
19210	SINALOA CAFE
19240	ECHO MOTEL
19280	SOTELO BROS FORKLFT
19400	SOUTH VLY AUTOMOTVE
19490	DENT CLINIC THE
	DON MURTOS CHVRLET
	THE DENT CLINIC
19500	B&P MARINE
	COURTYARD RSTRNT
20000	BEST RV
	BILL DORAN COMPANY

Target Street	Cross Street	Source
✓	-	Cole Information Services

MONTEREY ST 1992

18055 HADJIMOHAMMADI, MASSOUD
MARTINEZ, JOSE
MARTINEZ, RICARDO
PARRA, VICTOR

Target Street	Cross Street	Source
✓	-	Haines Criss-Cross Directory

MONTEREY 1986

MONTEREY RD 95037
MORGAN HILL

60	XXXX	00	
118	GOODMAN JERRY G	779-0127	4
119	XXXX	00	
120	★HANDMADE TILE WORKS	779-7707	5
140	CORNELIUS B J	779-2206	4
	★RECREATIONAL VEHCLE	779-3173	7
	★RECREATNL VHCL SERV	227-1644	8
547	XXXX	00	
550	★BONNER PACKING CO	629-1242	1
	★BONNER PACKING CO	779-6343	2
	GALLAGHER T L	779-3731	+6
	★MARRA BROS DSTRBTNG	778-3360	1
561D	HEAD LLOYD	463-0596	3
562	★CONTRACTORS PAVING	463-0508	5
9765	KWONG YIP HING	463-0226	5
9860	★SHELTON DRAINAG PRD	463-0600	+6
10000	★B&V TRAILER&BARN	778-2635	5
	★B&V TRLR&BARN SALES	463-0104	4
10400	WASECA CAROL	779-3698	
	WASECA JOHN	779-3698	
10980	★LORETTA CNTRY KCHN	778-1219	+6
11230	GUERRERO RICH	778-5058	+6
14815	BAUM J MARTIN	779-7833	9
14855	TORRES FRANK Y	779-2661	
15055	GIDDING L	778-2472	5
	★SILVER SADDLE	778-1946	4
15075	★FULLERS SADDLE SHOP	779-0808	3
15080	★WAGON WHEEL MOTEL	779-5390	3
15100	AIELLO JOS	779-1576	0
	GONZALEZ JESUS	779-6280	5
	★UESUGI FARMS INC	779-2078	
15135	EBADYPOUR BEHROOZ	779-4611	5
	HARROLD DAVID	779-0775	
	HARROLD JUDY	779-0775	4
15145	★FLOWERS BY WILSON	779-9145	
	★WILSONS FLORISTS	779-9145	
A	★RAPUNZELS HAIR	779-1880	5
15147	WILSON JAMES A	779-4584	7
15155	BAUGHMAN RICHARD	779-9445	2
	MCJUNKIN MARY L	779-3305	
	MCJUNKIN THOMAS A	779-3305	
	WARREN K J	778-1593	4
15160	LEE TIM	779-4219	4
	VASQUEZ SALLY	778-3611	5
	VIZCARRA ARNULFO	779-1388	5
15220	XXXX	00	
15295	★B J LANDSCAPING	779-0366	1
15355	SPECHT ANN	779-2644	
	SPECHT REUEL	779-2644	
15365	★OUTER LIMITS	778-5722	+6
15540	★BRANON REALTY	779-7306	8
	★BRANON REALTY	226-2642	5
	★D&L CONCRETE	779-6035	8
	HOOPER GERALD	778-5085	+6
	★LOU MAR CONSTRUCTIN	778-3696	5
15570	WIENS THOMAS A	779-3926	
15585	BUILDING		
	★ADAIR WISE&ASSOCTE	779-8449	+6
	★BIRR WILSON&CO INC	779-6263	+6
	★EAGLE&COURTNEY	779-5101	+6
	★FIDELITY UNION INS	779-0300	4
	★GOLDEN EAGLE	779-9168	4
	★LAZZARINI E J CPA	779-9168	8
	★MASON ANITA KELL	225-3512	
	★MASON ANITA REALTOR	779-2065	4

Target Street	Cross Street	Source
✓	-	Haines Criss-Cross Directory

MONTEREY 1986

MONTEREY RD 95037 CONT
*MASON ANITA REALTOR 225-3512 4
*MCKENNY MILT 778-0444 +6
*OLSON LEE A 779-7674 3
*OLSON LEE A 972-0625 4
*PAC STATES DEVLP 779-5100 +6
*QUINTREX 779-1733 5
*RESOURCE COUNSELING 779-0699 5
C *MORGN HL INS SV 779-3282 9
15585
15665 *SUPERIOR MOTOR CO 779-3079
15670 *CA ST FORESTRY HDQ 778-2121 1
*SOUTH SCLAR CO FIRE 779-2121 1
WEAVER M PATRICIA 778-2557 4
WEAVER WM 778-2557
15685 *BAIN REALTY 237-4642 3
*BAIN REALTY 683-0577 0
*BAIN REALTY 779-8464 3
*GAE CONSTRCTN INC 779-1062 +6
*M H ENGINEERING CO 779-7381
*M H ENGINEERING CO 226-3050 5
*MCCLINTOCK WM J 779-7381
*VIA SATELLITE 779-0710 4
15715 XXXX 00
15725 PEDOTA GERALD 778-0472 5
TACCI THOMAS 778-2844 +6
15745 *GERARD TIRE SERVICE 779-1222 5
15900 *BANK WST INFO 778-2775 +6
*BIZZLER STEAK SEAFD 779-6663 +6
15975 *BOBS EQUIP RENTALS 779-9175
*RYDER TRUCK RENTAL 778-1090 1
*SPENCER RENTAL SERV 779-9175 8
15985 *21 MILE AUTO WRCKRS 779-5463 4
16005 *MORGN HL PAINTAWALL 778-5020 +6
16007 *ROYAL SOUND 778-5899 +6
16010 *LIEN STOP 779-8828 4
16025 *BURGER KING REST 778-1439 1
16105 *J V LIQUOR DELI 779-0070 3
16109 XXXX 00
16113 *MAJESTIC BEAUTY SPL 778-3700 4
16117 *CREEKSIDE TRAVEL 778-2010 4
16120 *MOORE SERVICE 779-5322
*RESOURCE TECH SERV 778-2478 +6
*SERVICE ASSOCIATES 779-5626 4
*SOUTH CO MUFFLER 779-4568 +6
16121 *BUSY CORNER THE 778-5700 +6
*MORGAN JEANERY 779-9963 2
16125 *B J VIDEO 779-4066 5
16129 *PERSONAL TOUCH THE 779-1777 3
16131 *GIESELMAN F CHRPRTC 778-1111 3
16135 *COLOSSEUM PIZZA 779-1212
16137 *CHURCH MRGN HL 779-1421 +6
*THE CHURCH MRGN HL 779-1421 +6
16145 XXXX 00
16150 *GREGG DANL W DVM 779-7325 7
*MORGN HL ANML HOSP 779-7325 2
16160 *AMERICANA FLOOR 779-3174 2
*AMERICANA FLR COVRG 224-8420 1
*MR SCISSORS 779-4474 1
*SCISSORS MR 779-4474 1
16165 BUILDING
*ARROWHEAD ASC 778-3525 2
*ARROWHEAD MORTGAGE 778-2805 5
*BENNETT B BRYCE CFP 779-7997 5
*CA LAND TITLE CO 779-3166 4
*CA LAND TITLE CO 225-4300 4
*CONTRATTO WESTERHO 778-2902 5
*COPELAND DON 779-3900 4
*COPELAND DON 629-3933 5
*DELGADO IRMA 779-3900 4
*DELGADO IRMA 629-3933 5
*EPIC SECURITIES CO 779-7997 5
*FARMERS INS GROUP 779-3900 4
*HELP U SELL 779-7777 +6
*NANCE DAVID 779-9300 4
*NANCE DAVID M 629-2400 4
*PENINSLA INS ASSCTS 778-1288 5
*PORTOLA MORTGAGE 779-4464 +6
*STATE FARM INS 629-2400 4
*WALLACE ERIC S 779-0232 +6
*WHITE FINANCIAL 778-0026 +6
16165
16170 PARKER A 778-0288 +6
PARKER C 778-0288 +6
16175 *ARMSTEAD KAY A ED D 779-6769 +6
*CA GYMKHANA 779-6552 +6
*CORP MRGN AMER 778-5117 +6
*FOXACARSKADON INC 683-4535 +6
*FOXACARSKADON RLTRS 226-6200 5
*GRAPHIC PERCEPTIONS 779-6088 +6
*MONKS TOM INS SERV 779-2262 +6
WEIGAND THERESE 778-2698 +6
16180 *GOOD FOOD CO THE 779-7900 4
*THE GOOD FOOD CO 779-7900 4
*THE GOOD FOOD OFC 778-5070 +6
16190 *GEMINI BOOKS GIFTS 779-9000 +6
MONACO NORA 778-0580 +6
16195 *ALLSTATE INS SALES 779-1047 +6
*CALDWELL BANKER 683-4840 4
*COLDWELL BKR SLS 224-8911 +6
*COLDWELL BNKR RLEST 779-2173 4
NELSON SHIRLEY 778-4069 4
*OVERLAND ENTERPRISE 779-7550 4
*R W DEVELOPMENT 779-8251 5
*SPURLING&ASSOCIATES 779-6903 +6
STEPHENS EARNEST 295-3181 +6
*TERRATECH 779-0744 5
*TICOR TITLE INS 779-2138 4
16210 *HOLIDAY MOTEL 779-2666
16225 *CLASSIC CAR WASH 778-5477 +6
*MORGN HL CAR WASH 778-5477 +6
16250 *MORGN HL INN 779-1900 4
16275 XXXX 00
16290 *SNO WHITE DRIVE INN 779-9511
16295 *PETROLANE GAS SERV 779-3011
16310 *HAIREM THE 779-2519 2
*KNOTTY PINE WDWRKS 779-1338 4
B *PARADISE INN MOTEL 779-1454 0
16315 *FRANKS SHOE REPAIR 779-2646 +6
*MORGN HL GLASS CO 778-2199 +6
16325 PEREZ ANDREW 779-7700 1
PEREZ JOANN 779-7700
16330 *BONDIS BARBER SHOP 779-3788
16340 BARRIOS UPHOLSTERY 778-3733 5
16360 *LAUREL ANTONIO MD 779-2164 +6
*MERCY MEDICAL CLNC 779-2164 +6
*MORGN HL MERCY CLNC 779-2164 +6
16365 CHEVEZ BETTY 779-9386 +6
16375 BUILDING
*CANDY PARK TRAVEL 779-8495 9
*COUNTRY CASINO 779-3311 3
*COUNTY FLAIR INTER 224-0172 1
*COUNTY FLAIR INTRS 779-6308 0
*HOAGLUNDS FL COVERG 778-1972 5
*MORGANA 779-7644 5
*MORGN HL PET CENTER 779-1313 3
*RECORD WORKS THE 778-3811 5
*STRAW HAT PIZZA 779-0666 9
*THE RECORD WORKS 778-3811 5
*TOBI TV 779-3935 5
*VALLEY CMNTY SERV 779-6600 4
*YUM YUM TREE 779-1498 9
I *MORGN HL TV SLS&SV 778-1090 2
L *DESIGN AWARDS&TRPHY 779-1444 0
16375
16380 *CARACCIE MOTORS 779-2722 +6
16390 *COUNTRY STORE GRCRY 779-5512
16410 BURTON JOHN 778-2462 5
*KING AUTO PARTS 778-1726 5
16430 BOHAN DENNIS P 779-0890 0
*GREEN ACRE PRPRTYS 778-5100 +6
*GREEN ACRES PRPRTY 972-5100 +6
*GREEN ACRES PRPRTYS 683-2220 +6
*GROWTH&OPPTRNTY INC 779-1943 3
*LATCH KEY 779-4040 +6
*SAN BENITO HEADSTRT 779-1643 4
*SASS BRENDA K PHD 779-2700 4
*UNITD COUNTRY HMS 779-5575 +6

MONTEREY RD 95037 CONT
15433 *BRIDGE THE 683-0467 +6
*BRIDGE THE ADM 779-5773 +6
*BRIDGE THE CNSLNG 779-2113 +6
*GADWAY CONSTRUCTION 778-3545 3
*HARVEY BUSINESS SRV 778-5655 +6
*LAZZCO INC 779-9168 +6
*ORTHOPEDIC EQP CO 779-6000 5
*PROLICON DESIGNS 778-3080 +6
*RAPE CRISIS SERV 779-2115 +6
15450 *ANDERSON JAS W 779-6926
*ANDERSON PARRISH 779-6926
*ASSOCTD PLNRS SCRTY 779-5550 4
*GET FIT 779-5555 5
*PARRISH RICHARD N 779-6926
*PETERSON RANDY G 779-6926
*SCLAR CO EVRMT HLTH 779-0631 2
*STABLES WM CPA 779-6926 1
16480 ALPINE TRLR PK
BARTHOLOW RON 778-5850 +6
DEAN JAS A 779-4507 1
GERICH ARLINE 778-3791
GERICH WM 778-3791 5
HAMILTON EVELYN 778-5863 +6
MITCHELL MICHAEL 778-2767 +6
MUNOZ JESUS 779-4597
RODRIGUEZ E R 779-8469 2
SMITH BONNIE 778-3670 5
WILSON THELMA 779-6412 +6
16480
16480% JOSE RUSH 778-2843 4
16490 *FUKUSUKE 779-8440 5
16595 XXXX 00
16725 *SOUTHSIDE MARKET 779-2377
16740 *ROUND TABLE PIZZA 779-6338 9
16745 *ARTHURS CAFE 779-7739 5
16755 *BUSINESS MACH BRKGE 779-6052 4
*DAVES RENTAL CENTER 779-6052 4
16760 *A&W DRIVE IN 779-9250
16780 XXXX 00
16790 JELLY R 779-3855
16795 *M&H TEXACO SERVICE 779-3848
*M&H USED CARS 779-3848
16815 *CASA DE FLORES 779-6175 1
*FLOWER COTTAGE 779-6175 +6
*ORTEZS CASA DE FLRS 779-6175 3
16820 CURNOW REBECCA 778-1489
CURNOW TERRY 778-1489
16825 *MORGN HL BIKE SHOP 779-4016 2
16830 *THE WILD GEESE FARM 779-1810 4
*WILD GEESE FARM 779-1810 2
16835 *ALICE MARES HAIR 779-8419 5
*HAIR BRIGADE THE 779-8419 9
16840 *READ IT AGAIN SAM 779-3690 4
16845 *L&M WINDOWS CO 779-4141 +6
*NATL AUTO GLASS 779-4141 5
16855 *DICKERSON L PLSTRNG 778-3535 4
*SO YOU THNK GORILLA 778-3535 3
16860 *CHRIS CASSERA INC 778-1472
*CRIS CASSARA MARCA 778-1472
16870 MERINO GEO 779-3485
16873 *SUPER TAQUERIA 778-3730 1
16875 HAYGOOD ROSE 778-2580 4
RAMIREZ REFUGIO F 779-7061 5
16879 HOGGES CECIL 779-2067
16880 CALDERON ARMANDO 779-6991 +6
16890 MESSINA GEO 779-2406
16905 *TEDDY BEAR LAUNDRMT 779-6690 +6
16915 *HOME SERVICE ASCTS 778-3057 +6
*SOUTH VLY NATL BANK 778-1510 4
16935 *MORGN HL LIQUORS 778-1155 4
16955 *ALPHA BETA STORE 779-1420 4
16965 *BROOKS DONUTS 779-6454 5
*CATS MEOW THE 779-1375 5
*DELIAS CLEANER CTRS 779-7569 5
*DUTCH TREAT YOGURT 779-8892 +6
*GOLDEN CHINA RSTRNT 779-1978 5
*SOMETHING SPECIAL 779-2349 5
*SUZANNES SALON 779-4622 5
*THE CATS MEOW 779-1370 5
*TOGOS EATERY 778-3388 5
16975 *THRIFTY DRUG STORE 779-5933 4
*THRIFTY DRUG STORE 779-5933 4
16985 *CERRA MICHAEL 779-3552 5
*COMPTR CENTER 779-2625 +6
*GOLDEN VALLEY FOODS 778-5717 +6
*ITALIAN TABLE DELI 779-9211 +6
*JOHNS O L JEWELER 778-1513 5
*NATL VIDEO MORGN HL 779-5992 4
M *CREATIVE TRAVL WRLD 225-4170 5
NM *CREATIVE TRAVL WRLD 779-9168 5
16990 *MONTEREY AUTO RPR 778-3308 +6
16995 *B GS MOBILE SERVICE 779-7106
17000 *CENTURY 21 VISTA 225-7885 5
17015 *RAGGIOS AUTO CARE 779-2211
17020 *MORGN HL SC 779-5246 1
17060 *CHRISTIAN SCNC SOC 779-2696
17085 *FIRST INTRST BANK 779-7374 2
17090 *DON LOYES AUTO SERV 779-5018 3
17100 *OPTICAL GALLERY 779-1210 2
*SOUTH VLY FNCL SERV 779-1293 4
17105 *MONTEREY SAVINGS LN 779-3139 7
17120 *BUTLER PROPERTIES 683-4302 +6
*BUTLER PROPERTIES 779-6161 +6
*BUTLER PRPRTYS 629-5548 +6
17175 *ALANO CLUB 779-9790 1
*DEVELOPMENTL LEARNG 778-1224 3
*UNITD METHODIST CH 779-4044 2
17190 BUILDING
*AGRIESTI&ASSOCTS 778-0202 5
*AMER TITLE 267-8011 5
*AMER TITLE INS 779-2100 5
*CENTNE LIVING 779-5800 +6
*CNTRY REALTY 779-4134 +6
*COUNTRY REALTY 778-1330 6
*COUNTRY REALTY 225-1760 5
*CROWE ROBT C OD 779-5584 +6
*INVESTMENT SCIENCES 778-0310 +6
*MORGN HL BIBLE CH 778-5083 +6
*SOUTH BAY REALTY 226-8131 5
*SOUTH CO REALTY 779-3146 5
S *ELECTRONIC MRKTNG 778-1829 +6
17190
17200 XXXX 00
17205 DAVIS VIOLET 779-3705
17315 XXXX 00
17330 *LUMS RESTAURANT 779-1917 4
17340 *PATTYS MARKET 779-2090 5
17345 *NAIL HOUSE GHE 779-4970 5
17365 SERRATO M 779-7731 4
17390 *DRIVE IN LIQUOR 779-2525
17395 *COUNTRY HAIRITAGE 779-8421 8
17305 XXXX 00
17315 XXXX 00
17320 *CHAMBER OF COMMERCE 779-9444 0
*CHRIS W RL ESTAINS 778-2803 4
*CROSSROADS PRSNL SV 778-2889 5
*GOLD SEAL INS AGNCY 778-2803
*GOLD SEAL PROP INC 778-2803
*IDAS TEA ROOM 778-0551 5
*MORGN HL C OF C 779-9444 2
*WILLIAMS C RL EST 778-2803 5
17330 *INTL PLACE 778-6990 5
17335 *ELTORO SHOP 779-3224
17340 *CHINA BEST 779-3200 3
*CHINA BEST RSTRNT 779-6296 5
17365 *MAH TAYERN 779-9032
17367 *ACEVEDO JEWELERS 779-2014
*MORGN HL JEWELERS 779-2014 4
17375 *CHARLES J FRAMEMAKR 778-4306 2
*FRAMEMAKER JOHN C 779-4306 9
*JOHN CHARLES 779-4306 2
17380 *JEWELRY STORE THE 779-4197 4
*SKI SHACK 779-5915 4
17385 *MISSION TRL GOURMET 779-3101
*VALLEY LCKR&FRZN FD 779-3101
17390 *SKI SHACK 779-5955
*SPORT SHACK 779-5955

MONTEREY RD 95037 CONT
17395 *AL STATTIS CORNER 779-3181
*CORNER DRUG 779-3181 4
*CORNER DRUG 224-0501 5
17400 XXXX 00
17416 *BORN AGAIN BARGAINS 779-0304 +6
*COLOR KEY CNTR 779-5103 +6
*CREATIVE SANDWICH 779-6592 +6
*LANDCASTLE DEVLP 778-0064 +6
*MORGAN HL FLORIST 779-4313 5
A *NAIL CHALET THE 779-0136 +6
17420 XXXX 00
17430 *MORGN HL LIGHTING 779-7338 2
17440 *A V THEATRES 779-1511 5
*GRANADA CINEMAS 779-2992
*THEATRE GRANADA 779-2992
17450 *ELEGANT LACE 779-5110 +6
17455 *HOUSE OF PHOTOGRAPHY 779-1434 2
17470 *MUSIC TREE THE 779-4312 4
*THE MUSIC TREE 779-4312 4
17485 XXXX 00
17490 *ALLISONS TOUCH 779-3388 5
*CANDLE SHOPPE 779-6121 3
*COUNTRY CLOTH 779-0688 3
*MORGN HL BOOK STR 778-2402 +6
*MORGN HL SEED CO 779-3333 2
*SQUIRREL NUTKIN 779-5695 8
*SUNNYS BOUTIQUE 779-3353 2
17500 XXXX 00
17505 *DEANGELO PEST CNTRL 778-2600 5
*ZUBOW REALTY 226-1130 6
*ZUBOW REALTY 683-4543 2
*ZUBOW REALTY 779-8436 8
17510 *GUARDIAN NUTRTN PRD 779-7311 4
17511 XXXX 00
17520 *DISPATCH 779-8918 0
*MORGN HL GLRY DSPTC 779-8918 2
17530 XXXX 00
17535 *JACKS STEAK HOUSE 779-2524 0
17544 XXXX 00
17575 *MITCHELL ROBERT 779-9194 7
TICHINN BRUCE ATTY 779-9194
*TICHINN&MITCHELL 779-9194
17590 *WELLS FARGO BANK NA 779-3156
17599 *GREAT WESTERN SVNGS 779-9181 3
17600 *ALSTON NANCY A MD 779-0535 +6
*MAGR JULIO MD 779-7667 +6
*PEREZ RICARDO J MD 779-0635 +6
*THENEMANN GORDON M 779-0635 +6
*UDOFFIA CAMILLUS MD 779-1790 +6
*WATSON RONALD MD 779-8677 +6
17605 XXXX 00
17620 *GUNTER BROS FEED 779-3135
17630 *LOST MINE MRCHNTL 779-1585 +6
17650 *B&M AUTOMOTIVE 683-2313 7
*B&M AUTOMOTIVE INC 779-2151 4
MINTON S W 779-2151
17660 *MILLER PATRICIA DDS 779-8458 8
*VIOLA ANTHONY G DDS 779-8458 8
17680 XXXX 00
17690 *DONUTS&THINGS 778-2400 3
B *SPENCERS HOUSE RIDS 779-7300 4
17715 *CA TCHRS ASSCTN NEA 226-6582 2
*CENTURY 21 VSTA DEL 779-4171 5
*E D COM EDUC INS SV 226-6582 1
*EDCOMM EDUC CMNTY 778-3588 1
*INDEP INSURANCE 779-2149 +6
*VISTA DEL MNTE RLTY 779-4171 4
C *EDIES TIRE AND TOES 779-8951 5
17720 ANTON DONALD 779-5080 4
*JOHNSON FUNERAL HM 779-8458 7
*MOUNT HOPE CEMETERY 779-8456 2
*PAC CREMATION PLAN 779-8456 4
17720% COOMBS BILL K 779-1099 3
17735 *DARI DELITE DRIVEIN 779-5381
17755 CASTILLO CRISTOBAL 779-9528
17760 *BIG WESTERN SALES 779-8311 3
*DIET CENTER 779-1021 1
*DIET CTR WEIGHT 778-1021
*FILM VIDEO TRANSFER 779-4655 +6
*MORGN HL DIET CTR 778-1021 2
*ROBINETT PHILIP CPA 224-1509 +6
*SHIRLS KURLS 779-4992 0
*STIGGE&STIGGE CPA 779-5705 +6
17765 XXXX 00
17770 *KRINSKY MARTIN DPM 779-3737 1
*PRINTED IMAGE 779-1978 9
*TSUKUSHI KEN RPT 779-3544 1
17775 PALMER JAS A 779-6794 +6
17780 LOPEZ JOSE RUBEN 778-2454 3
*VINTAGE VALLEY PROP 779-4022 3
*VINTAGE VLY PRPRTYS 779-0605 1
17795 *PROSPECTORS PROPRTY 779-0111 4
*PROSPECTORS REALTY 226-3915 4
*PROSPECTORS REALTY 779-8404 5
*PROSPECTRS REALTY 683-2730 0
17810 BUILDING
*MORGN HL SC CORDNTR 779-5240 5
*MORGN HL SC EDUC 779-5281
*MORGN HL SC FACILTY 779-5233 1
*MORGN HL SC FISCAL 779-5284 5
*MORGN HL SC FOOD SV 779-5250 1
*MORGN HL SC OFFICE 779-5272 1
*MORGN HL SC PRCHSG 779-5289 1
*MORGN HL SC PRSNNL 779-5287 1
*MORGN HL SC PRSNNL 779-5222 1
*MORGN HL SC SPCL SV 779-5291 1
*MORGN HL SC SUPT 779-5228 1
*MORGN HL SC SUPT 779-5216 1
*MORGN HL SC TRANS 779-5260 1
17810
17825 *LEWIS TERRY RL EST 779-1400 +6
*T LAC REALTY 779-1400 4
*TERRY LEWIS RL EST 972-8700 4
17835 SHARTZER JAMIE 779-6458 +6
17860 WALGREN P D 779-3798 1
17883 *BUSHWACKER THE 779-6602 6
*CANINE CORRAL GRMNG 779-1432 8
*CARRIAGE REALTY 281-7755 4
*LETS BREW 779-0234 +6
*MOSS BAY LOCKSMITHS 779-2444 +6
*NORTHSIDE MARKET 779-5153 4
*SOMEWHERE IN TIME 778-1054 +6
*2 WAY COMMCNTNS CO 778-3070 +6
B *CARRIAGE REALTY 779-5311 4
17875 *JACKS POOL SVASTOVE 779-2822 5
*THE BUSHWACKER 779-6602 6
17880 MORGAN HILL APTS
DURAN DEBBIE 778-2976 +6
DURAN DEBBIE 779-0389 +6
JUAREZ EVELIAC 779-5370 5
MARTIN DOUGLAS L 778-2654 5
PENA SEMON 779-2478 +6
POUND T E 779-3643 +6
STANLEY GEO 778-0031 4
YOUNG SCOTT 778-2976 +6
17880
17895 *SORCIS BARBER SHOPP 779-3994 3
17905 *VIERIAS SWELL SERV 779-3938
17910 *DOMS CAFE 779-9700
17920 *ALFA RADIATOR 779-5368 +6
*CAMINO TIRE&BRAKE 779-1411 0
17925 XXXX 00
17935 XXXX 00
17945 *COOKS UPHOLSTERY 779-7111
*MORGN HL MUFFLR&BRK 778-1422 4
A *PRECISION FRGN AUTO 778-3888 3
C *FRONTIER APPLIANCE 779-9144 2
17960 *MORGN HL SC CENTRAL 779-5244 1
17965 *BELL NURSERY 779-1482 8
17975 HILL HAVEN MBL PK
ACCORNERO L 779-3984 1
AGATEP CLEDO JR 778-3352 +6
ALTAMIRANO MARY 779-9244
ARIAS JOSE J 779-0255 3
AXIE DEBBIE L 779-1252 2
AXIE ORLANDO G 779-1252
BLACKSON CHRIS 778-2670 +6

MONTEREY RD 95037 CONT
BLOOMQUIST BETTY 778-3163 +6
CASTANEDA MARTHA 779-2067 +6
COLLINS N 778-2983 3
ECK A T 779-3466
FOSTER EVELYN 778-5899 +6
FOSTER JOHN 778-5899 +6
FRYE L M 779-9667
GATCH RODNEY 778-0045 6
GAXIOLA PAUBLO 778-1719 +6
GERLACK ED 779-2057
GLYNN NANCY 779-3596 +6
*HILL HAVEN MBL PARK 778-3573 1
HUNT E 779-0059 +6
LEPRE STEVE 779-5441 +6
MACK LEROY 778-0511 2
MCMAHON B E 779-2947
OLSON KENNETH E 779-6642 6
ROCHE PHILIP W 779-9431
STCLOUD R V 778-4631 1
TALLEY WENDALL W 778-3182 1
WHITELEY MABEL A 779-5178 2
17975
17995 *GLENN REALTY 779-9186 6
*ROCCIS BODY SHOP 779-9090
*WAYNES SERVICE CNTR 779-2770 8
18055 ACACIA MOBILE HM PK
BEERS R 778-5170 +6
BLANCHARD DEBORAH 779-0162 +6
BURT R H 779-5074 5
CLINE BRUCE 779-3817
CLINE MARIAN 779-3817
FEATHERSTON D 779-4189
GALLARDO RAFAELA 779-4473
GALLARDO RAMIRO 779-4473 4
HADJIMOHAMMADI M 779-4630
HADJIMOHAMMADI NEVA 779-4630 5
MARINAS FELIX 778-3187 5
MARINAS ROSEMARY 778-3187
PAXTON ELWYN C 779-0862 5
SILVA C 778-0168 +6
SILVA M 778-0168 +6
SILVEIRA ALVIN JR 778-0572 5
SPORS RONALD 778-0271 5
VOKHUONG DONNA 778-3396 5
VOKHUONG TUNG 778-3396
18055
18060 SUTTER JOS 779-3546
18105 VIOLA PASQUALE F 779-3532
18110 SUTTER FRANK 779-2070
18225 *LLAGAS CORNERS 779-1833 5
18300 *MORGN HL CTY FIRE 779-7231 1
18375 CORRAL ANTONE 779-0214 0
18455 ARAUJO ALAN 779-8953 +6
ARAUJO SANDRA 779-8953 +6
CANHA LOUIS 779-4783 +6
18625 *CAPRI RESTAURANT 779-3547 6
18645 ARZAGA JOSE E 779-9423
18720 LEONARD ARNOLD 779-9066
18920 GOMES MANUEL M 779-3068
18930 ALVES JOE 778-5676 +6
ALVES WENDY 778-5676 +6
AMARAL C 779-6037 4
AVILA JOSE 778-3908 5
DICKINSON RITA E 779-1310 +6
18960 *CA SALVAGE&AUTO PRT 779-9186 1
*CA SALVGE&AUTO PTS YD 227-5633 1
18990 *GAVILAN BUSINESS PK 779-8428 +6
*RAMSEY GROUP THE 578-8060 6
*SILACCI ENTERPRISES 779-8428 6
*SILACCI GARY 779-8428
19000 XXXX 00
19020 XXXX 00
19040 MREO J 779-2368
19080 MAGINCALDA ERNEST 779-3217
19100 *ALB BARBER SHOP 779-3331
19120 *MADRONE FOOD MKT 779-3414
19190 *A A A EMER 779-3833 +6
*CA ST AUTOMOBILE 779-3833
*COMMUNITY GARAGE 779-3833
*NATL AUTO CLUB 779-3833
*PONZINIS GARAGE 779-3833
18210 *SINALOA CAFE 779-9740
19220 GUZMAN HIRAM 778-2360 1
RAMIREZ MARIA ELENA 779-9906
RODRIGUEZ JOSE 779-9906
19240 *ECHO MOTEL 778-3300 1
19250 CARROLL CLAYTON W 779-4060
CARROLL RACHEL G 779-4060
19280 *BOTELO FORKLIFT INC 778-8884 +6
19280 *CANYON R V 225-9034 6
19400 *SOUTH VLY AUTOMOTVE 779-5959
19490 *DON MURTOS CHEVROLT 225-1370 4
*DON MURTOS CHVRLET 779-0960 4
*DON MURTOS CHVRLET 779-1136 4
*MURTOS DON CHEVROLT 225-1370 4
*MURTOS DON CHEVROLT 779-1136 4
19500 *COURTYARD REST 779-7706 +6
*KIRIGIN CELLARS 779-5479 9
20000 *LANDASEA INTERNATL 225-8665 8
NO # *ADDED TOUCH BOUTQ 677-8410 4
NO # *BANK AM 677-6530 0
NO # *BANK AM ADMNSTRTN 677-8531 1
NO # *BANK AM DEPOSIT 677-8583 0
NO # BARRAZA MIKE 463-0563 7
NO # BRANT ARCHIE 463-0176 +6
NO # CHEWNING RALPH W 463-0833 3
NO # *CLEANERS THE 677-8207 7
NO # *DIANES A WENS STORE 677-9669 7
NO # *FINAL FLAIR THE 677-8289 2
NO # *IDEALLY YOURS 677-9984 8
NO # KAWAHAMI HENRY 463-0516 7
NO # *LAS PALMAS FOOD 677-8717 1
NO # *LAWRENCE COSMETIC 677-9584 2
NO # *LOOKIN GOOD HAIR SH 677-9061 0
NO # *MAGIC LAMP THE 677-9558 4
NO # *MAIL BOXES ETC 677-8585 6
NO # *MCDONALDS RSTRNT 677-9818 2
NO # MOCK PAUL 463-0376 4
NO # *MORGAN HL SC ENCINL 779-5221 1
NO # *ROB HILL FOODS 677-8648 6
NO # *PAC OAK PROPERTIES 677-9014 +6
NO # *PAY LESS DRUG INFO 677-8508 4
NO # PUPPO VICTOR 779-3363
NO # PUPPO VICTOR C 463-0538 7
NO # SASO A D 463-0552 7
NO # SASO KENNETH 463-0613 7
NO # SASO VINCENT D 463-0702 7
NO # *STUFT PIZZA 677-8566 +6
NO # *THE MAGIC LAMP CTR 677-9558 7
NO # *U B VIDEO 677-9801 +6
NO # *VACUUM CENTER 677-8356 +6
* 460 BUS 189 RES 145 NEW

Target Street	Cross Street	Source
✔	-	Haines Criss-Cross Directory

MONTEREY 1980

MONTEREY RD 95013 CONT

NO #	BOTHERS PRIDE	463-0121	9
NO #	BROTHERS PRIDE PRDC	779-2883	9
NO #	CHARLIES BUZZ INN	463-0545	7
NO #	CHUCKS 24 HR CAFE	463-0526	8
NO #	COYOTE ARCO SERVICE	463-0606	7
NO #	COYOTE BERRY ACRES	463-0121	9
NO #	COYOTE MARKET	463-0717	7
NO #	COYOTE SERVICE	463-0777+0	
NO #	DESJARDINS LOUIS	463-0163	8
NO #	ENCINAL SC MRGN HLL	463-0618	7
NO #	FROST EARL	463-0292+0	
NO #	JEWETT JOHN	463-0580	7
NO #	KENS COYOTE MRKT	463-0717+0	
NO #	MALECH EARL GARAGE	463-0630	7
NO #	MALECH RAY	463-0549	7
NO #	PADULA F WHSLE LMBR	463-0515	7
NO #	PARKER LYNETTE	463-0178	8
NO #	RIVERSIDE CLUB BAR	463-0625	7
NO #	STEIN WALTER J	463-0238	8
NO #	SUGISHITA T	463-0533	7
NO #	TONYS CHEVRON SERV	463-0663	7
NO #	US PSTL SV COYOTE	463-0666	
*	25 BUS 10 RES	9 NEW	

MONTEREY RD 95037
MORGAN HILL

3	XXXX	00	
5	XXXX	00	
116	XXXX	00	
118	XXXX	00	
119	HUDSON OIL CO	779-9731	3
120	BROTHERS PRIDE PRDC	227-4004	8
	FARM VALLEY PRODUCE	227-4004	8
	FARM VLY PRODUCE	779-1374	8
125	XXXX	00	
140	RECREATNL VEHICLE	779-3173	7
	RECREATNL VHCL SERV	227-1644	8
542	ARANDA FRANCISCO	226-4792	4
547	XXXX	00	
548	XXXX	00	
550	BATTAGLIA ANTHONY	779-2675+0	
	BONNER PACKING CO	779-6343	8
	FERRARO JOHN	678-4322	6
560	XXXX	00	
561D	HEAD LLOYD	463-0596	7
574	XXXX	00	
595	XXXX	00	
763	XXXX	00	
787	XXXX	00	
1760	S E R JOBS PROGRESS	226-1340	8
7747	S CNTY CRISIS CNTR	683-4118+0	
8585	STAR AUTO SUPPLY	683-2019+0	
10000	LIVERY STABLE SADDL	463-0800+0	
	PATIN O EUCLID	463-0834	9
10400	WASECA JOHN	779-3698+0	
10580	XXXX	00	
14160	XXXX	00	
14240	ABILITY WRECKERS	779-9191	2
14245	LICO DISTRIBUTING	779-8431	8
	LICO GEORGE	779-8431	8
14300	XXXX	00	
14325	LEONETTI A F	779-2862	
14425	HIRAKI NURSERY	779-3910	5
14440	AVILA JESUS T	779-2537	4
	AVILAS MKT	779-2537	
14485	PEQUENO HIGINIO	779-1392	8
14540	RIBAS FERNANDO R	779-0862+0	
14546	XXXX	00	
14550	ARTISTRY THE	779-1643	9
14560	SPECHT BYRON D	779-2098	3
14660	FAST GAS	779-9852	3
14715	XXXX	00	
14720	BINGHAM AL	779-9416+0	
	BOBS RADIATOR SHOP	779-3630	7
	ERNIEABOBS MOBIL	779-3630	
	JAR TRAN RENTS&LSNG	779-0100+0	
	JARPOOL TRUCK RENTA	779-3630+0	
	ROUSH ERNEST	779-2690	
	U HAL CO	779-3630	9
14735	LEMKE JO ANN	779-0872+0	
14815	BAUM J M	779-7833	9
	BAUM STEVE	779-4633	9
14855	TORRES FRANK Y	779-2661	
14910	XXXX	00	
15055	SASSER M Z	779-5478	5
	SASSER M Z	779-9785	
	SILVER SADDLE THE	779-9785	2
	WIGGLESWORTH G	779-0910+0	
15075	BULLARA PETER	779-5302+0	
	FARMERS INS GROUP	226-2059	9
	FARMERS INSURANCE	779-5302	9
15078	BULLARA VALERIE	226-2059	9
15080	BROUTON BARBARA M	778-1058+0	
	WAGON WHEEL MOTEL	779-5390	9
15100	AIELLO JOS	779-1576+0	
	UESUGI GEO	779-2078	
	VIZCARRA ARNULFO	779-7408	9
15120	NEGRETE JOSE	779-7848+0	
15136	XXXX	00	
15145	FLOWERS BY WILSON	779-9145	4
	WILSONS FLORISTS	779-9145	4
A	DERMACULTURE	779-3344+0	
15147	WILSON JAMES A	779-4584	7
15155	MEDUNKIN THOMAS A	779-3305	3
	MEDUNKIN THOMAS 3D	779-8223	9
A	OLEWINE ASSOCIATES	779-0661	9
A	OLEWINE LARRY	779-0001	9
B	BAUGHMAN RICHARD	779-9445	
15160	CALDERON ERMINIO G	779-5927	8
15170	XXXX	00	
15190	XXXX	00	
15205	XXXX	00	
15220	SPEEGLE W	779-7449	7
15250	A&B CAMPER SHELLS	779-1442	8
15280	XXXX	00	
15295	BJ LANDSCAPING	779-0366+0	
15325	XXXX	00	
15345	XXXX	00	
15355	SPECHT REUEL	779-2644	4
15365	COUNTRY TIME TAVERN	779-2843+0	
15440	XXXX	00	
15540	BRANON REALTY	779-7306	8
	BRANON REALTY	226-2642	9
	D&L CONCRETE	779-6035	8
	LAWSON RANDY	779-8125	8
15570	WIENS THOMAS A	779-3926	2
15585	BUILDING		
	AMES REAL ESTATE	683-2744	9
	AMES RL EST INVSTMN	225-8171	8
	AMES RL EST INVSTMT	779-9171	8
	BARRETT HARVEY B	779-5800	8
	GARRISON&ASSOC	779-0619	9
	L&K CONSTRUCTION CO	779-6323	6
	LAZZARINI E J CPA	779-9168	8
	LAZZARINI E J CPA	225-4830	8
	MAYCAT EQUIPMENT CO	779-5783+0	
	NEW YORK LIFE INS	779-5800	8
	OLSON LEE A	779-7674+0	
	PETERSON&ALLEN BLDG	779-6355	9
	TAX CORP OF AMERICA	779-7674+0	
C	MORGN HL INS SERV	779-3282	9

MONTEREY RD 95037 CONT

C	PATCHEN JOHN	779-3282	9
15585			
15655	XXXX	00	
15665	GALAXIE I	265-7900	9
	SUPERIOR MOTOR SV	779-3079	4
15670	BRYAN JIM L	779-6905	8
	CALIF ST FRSTRY DIV	779-2121	
	CALIF ST GENL SERV	779-2348	
	MRGN HL BRL FIRE DS	779-4111	8
B	PISANO GREG	779-7908	9
15685	AFFILATED BROKERS	779-8428+0	
	BAIN REALTY	227-5933+0	
	FIELDS DICK	779-8428+0	
	HENKE EVERETT	779-7381	6
	M H ENGINEERING	226-3050	9
	M H ENGINEERING CO	779-7381	8
	MCCLINTOCK WILLIAM	779-7381	6
	READ SUSAN	779-8428+0	
	SILACCI GARY	779-8428+0	
15686	XXXX	00	
15715	COUNTRY PRINTERS	779-2288	8
15725	GRAY CHAS	779-9277+0	
15925	XXXX	00	
15945	XXXX	00	
15975	BOBS EQUIP RENTALS	779-9175	3
	SPENCER RENTAL SERV	779-9175	6
15985	21 MILE AUTO WRCKRS	779-5463	9
16005	ANGELOS RESTAURANT	779-0678	9
16010	HILLVW GROCERY	779-8828	7
16060	XXXX	00	
16120	CHUCH OF JC LATTER	779-2379+0	
	FARMERS INSURANCE	779-1575	9
	HB ASSOCIATES	779-0244+0	
	MOORE SERVICE	779-5522	6
	OMNIPRISE INC	779-7321	9
	OMNIPRISE INC	578-6172+0	
16150	BLACK DAVID	779-7325+0	
	GREGG DANL W DVM	779-7325	7
	MRGN HL ANML HOSP	779-7325	8
	SPRINGGAY D L	779-7325	8
16155	D C WELDING	779-1353	8
16160	AMERICANA FLOOR CVR	779-3174+0	
16170	WACKERLY MARLAND	779-6661	9
16180	FARLEYS STATION	779-5500	8
16190	BG PLUMBING	779-0330+0	
	RONS REPAIR	779-4642	9
16195	J STORKANS FINE FRN	779-9026+0	
	STORKANS J	779-9026	9
16205	XXXX	00	
16210	HOLIDAY MOTEL	779-2666	2
	MOUSTIRATS CHARLES	779-2666	2
16219	XXXX	00	
16225	L&M WINDOW CO	779-4141+0	
	NATL AUTO GLASS	779-4141	9
16270	XXXX	00	
16275	MARIANI NICK	779-2952+0	
	THE VILLA	779-9707+0	
	VILLA THE	779-9707+0	
16290	SNO WHITE DRIVE INN	779-9511	
16295	PETROLANE GAS SERV	779-3011	
16310	HAIR EM THE	779-2519	9
B	M&M SHOES	779-2622+0	
B	PARADISE INN MTL	779-1454+0	
16315	MRGN HL TIRE SHOP	779-2868	8
16328	HILL J M	779-7700	8
16330	BONDIS BARBER SHOP	779-3788	4
16340	VALDEZ BROS U HAUL	779-7385	9
16360	CARDENAS ISAIAS	779-7420	7
16365	BROOKS RAWLEIGH L	779-9386	
16370	XXXX	00	
16375	BUILDING		
	CANDY PARK TRAVEL	779-8495	9
	CNTY FLAIR INTERIOR	224-0172+0	
	COUNTY FLAIR INTRRS	779-6308+0	
	NATURAL FOOD WORKS	779-7764	9
	RECORD ADDICT THE	779-3000	9
	ROBERTS PHOTOGRAPH	779-0455+0	
	S VALLEY OFF EQUIP	779-6590	9
	S VLY OFC SUPPLIES	629-1711+0	
	STRAW HAT PIZZA	779-0668	9
	THE RECORD ADDICT	779-3000	9
	UNIVORN MORGAN HILL	779-6744+0	
	YUM YUM TREE	779-1498	8
C	BOOK GALLEY THE	779-0444+0	
L	DESIGN AWARDS&TROPH	779-1444+0	
16375			
16380	SWANNS FIXIT SHOP	779-4396	5
16390	COUNTRY STR GROCERY	779-5512	4
16410	MARSHALL BERTHA E	779-2356+0	
	TACKROOM SADDLE SHP	779-2526+0	
16415	XXXX	00	
16430	BEELINE FASHIONS	779-7386	9
	BOHAN DENNIS	779-0890+0	
	EMM SEMI	779-6316+0	
	INSTITUTE FOR LTRCY	779-6686+0	
	SHAW GENE S	778-1331+0	
	UNITED COUNTRY HOME	779-7156	8
	WEEKS RESEARCH ASSC	779-0656+0	
16433	CIMARRON HOMES INC	226-5970+0	
	CIMARRON REALTY	779-2181	9
	FOLTY SVNGS&LN	629-4744+0	
	FIDELITY SAVNGS&LNS	779-0651+0	
	NOR CAL INSRNC SRVS	779-0685+0	
	SOUTH BAY ESNSS ASS	779-0686+0	
	TITLE INSATRUST CO	779-2138	9
16435	XXXX	00	
16450	BI ASSOCIATES	779-0659+0	
	CAMERON KI	779-5580+0	
16480	ALPINE TRLR PK		
	ALPINE TRLR PRK&MTL	779-3920	
	AMARAL PAUL	779-1573+0	
	BLAKE ROY	779-3775+0	
	CAIN LEO	779-9073	8
	COYLEWM	779-2535+0	
	DART KAREN	779-0740+0	
	DUVALL JAMES	779-3683	4
	MUNOZ JESUS	779-4597	4
	SWANN MAX	779-2866	6
	WILLIAMS CHARLES B	779-6882	8
16480			
16490	RACKLEYS PIZZA REST	779-1441	8
16510	XXXX	00	
16595	RAMIREZ JOSE	779-7781	7
16720	XXXX	00	
16725	SOUTHSIDE GROCERY	779-2377	2
16740	ROUND TABLE PIZZA	779-6338	9
16745	BURGER QUEEN	779-3557	
16755	SOUTHSIDE ANTIQUES	779-1666	9
16760	A&W DRIVE IN	779-9250	
16779	XXXX	00	
16780	CASTANEDA RICHARD	779-9329	
16790	JELLY R	779-3835	
16795	M&H USED CARS	779-3848	
16805	YATES B E	779-6219+0	
16810	XXXX	00	
16816	XXXX	00	
16820	LOPEZ J	778-1185+0	
	PELISSERO M	779-3489	
16825	MRGN HL BIKE SHOP	779-4015	8
16830	RITTS CRAFTERS	779-7538	9
16835	HAIR BRIGADE THE	779-8419	9
	JOANNS HAIR BRIGADE	779-8419	8
16840	TOBI TV	779-3935+0	
16845	FRONTIER APPLIANCE	779-9144	5
	FRONTIER ELEC&APLNC	578-7660	5

MONTEREY RD 95037 CONT

	FRONTIER ELECTRC	683-2410+0	
	FRONTIER ELECTRIC	578-7660+0	
16855	ORTEZS CASA DE FLRE	779-8175+0	
16860	KIRCHNER SALES	779-3311	6
16870	MERINO GEORGE	779-3468	
16873	XXXX	00	
16875	APARTMENTS		
	DEAN JAMES A	779-4507	4
	LEDFORD ELLA	779-7837	9
	POLSTON JAS	779-6940+0	
	ROBINSON DANL	779-6231+0	
	WALLACE LEONA	779-3420	
	ZAMORA LEO J	779-4837	9
16875			
16877	XXXX	00	
16879	HODGES CECIL	779-2067	4
16880	XXXX	00	
16881	XXXX	00	
16890	MESSINA GEORGE	779-2406	
16914	VALUE REALTY	224-8911+0	
16915	ORGAN HILL	224-8911+0	
	TH REAL ESTATE PLAC	779-2173+0	
	THE REAL EST PLACE	683-4840	9
	VALUE REALTY	779-2173	9
	VALUE REALTY	683-4840	9
16925	CATS MEOW THE	779-1370	9
	THE CATS MEOW	779-1370	9
16935	MRGN HL LIQUORS	779-3611	8
16940	XXXX	00	
16955	ALPHA BETA CO	779-9825	2
16990	DAVES ARCO	779-5551	8
16995	B OS MOBILE SERVICE	779-7106	6
17015	RAGGIOS AUTO CARE	779-2211	4
17020	SC MRGN HL	779-5246	
17045	XXXX	00	
17060	CHRISTIAN SCN SOC	779-2596	4
17085	OAVILAN BANK	779-7374	7
17090	FIFTH STREET SHELL	779-5018	7
17100	FIG LEAF FACTORY	779-0292+0	
17105	MONTEREY SAVINGS LN	779-3139	7
17120	FORT A KEYES	226-1331	8
	FORT A KEYS	779-6331	8
17130	XXXX	00	
17150	XXXX	00	
17175	MORGAN HILL ALANO C	779-9790+0	
	UNITED METHODIST CH	779-4044	
17190	XXXX	00	
17195	XXXX	00	
17200	CUNHA GERALD	779-4625	8
	MRGN HL FLORIST	779-4313	8
	SOUTH VLY PAVING	779-4625	8
17205	DAVIS VIOLET	779-3705	
17210	CREATIVE TRAVEL WRL	779-9188+0	
17240	BUTCHER BOY MEATS	779-4424	8
17245	XXXX	00	
17265	BARBAGLIA JOHN	779-2251	
17270	XXXX	00	
17280	XXXX	00	
17290	DRIVE IN LIQUOR	779-2525	5
	MRGN HL DRIV IN LOR	779-2525	6
17295	ARCHITCTRL RENDERNG	779-6222	7
	BURDICK N AIA&ASC	779-8466	8
	COUNTRY HAIRITAGE	779-8421	8
	COUNTRY REALTY	779-4124+0	
	COUNTRY REALTY	225-2654+0	
	COUNTRY RLTY PRPRTY	779-5034	9
	GREENWELL PAUL	779-6222	7
	HERFURTH PROPERTIES	779-9286+0	
	PARSONS R GNL CONTR	779-4134	7
17300	COZY CORNER	779-0723+0	
17305	SCOOTERS ICE CREAM	779-3535	8
17315	MASSEI M	779-2651	
	SAUCEDO ENGRACIA	779-1794	9
17320	CHAMBER OF COMMERC	779-9444+0	
	MORGAN HILL CHMBROF	779-9444+0	
A	JEWELRY STORE THE	779-4197+0	
17330	SPACEPLAN	779-0030	9
	VALENTINES RESTAURA	779-6990	9
17334	XXXX	00	
17335	ELTORO SHOP	779-3224	
17340	REX BARBER SHOP	779-2214	
17350	MISTER SCISSORS	779-4474	5
	SCISSORS MR	779-4474	
17365	M H TAVERN	779-9082	
17367	ACEVEDO JEWELERS	779-2014	5
	AZEVEDO JEWELERS	779-2014	5
17376	FRAMEMAKER	779-4306	9
17380	HAURYS TV	779-4131	
17385	MISSION TRL GRMT FD	779-3101	
	VALLEY LCKRFRZN FD	779-3101	2
17390	COLOR CORNER	779-4434	8
	GALLERY WEST	779-4434	8
17395	AL STATTIS CRNR DRG	779-3181	
	CORNER DRUG	224-0501+0	
17400	SOUTH CO REALTY	779-3146	8
	SOUTH COUNTY REALTY	226-8131	9
17415	MICHAELS	779-4149	6
	NOB HILL MICHAELS	779-4149	5
	THE OUTFIT	779-4108	7
17420	MERLE NORMAN CSMTCS	779-8222	6
	NORMAN MERLE CSMTCS	779-8222	6
17430	MRGN HL LIGHTING	779-7338	8
17440	GRANADA THEATRE	779-2992	
	SERPICO AMUSEMENT	779-1082	8
	THEATRE GRANADA	779-2992	3
17450	LAUREL ANTONIO F MD	779-2164	9
	MERCY MEDCL CLNC	779-2164+0	
	MORGAN HILL MRCY MD	779-2164+0	
17455	WILLARD REALTY	779-3161+0	
	WILLARD REALTY	227-3223	9
17470	ABIOG ANTONIO DR	779-7348	8
	FISHER JACK DR	779-7348	5
	HUANG FRANK F MD	779-7348	5
	JERGE LARRY DR	779-7348	9
	KRINSKY MARTIN DR	779-7348	8
	KRINSKY MARTIN S	225-7626	8
	QUITA VINCENT D DR	779-7348	8
	SALCEDO ALFRED DR	779-7348	8
	SANTA TERESA CLINIC	779-7348	6
	SANTATRSA MDCL CLNC	225-7626	8
	SANTOS PACIFICO DR	779-7348	8
17485	MRGN HL CHEVRON	779-5614	8
17490	CANDLE WORKS THE	779-1477	8
	CARLSON LEW HARDSHR	779-6552	8
	LEW CARLSON HARDSHR	779-6552	8
	MORGAN HILL DRUG CO	629-7868	8
	MORGAN HILL SEED CO	779-3933+0	
	MRGN HL DRUG CO	779-6391	8
	SEA OTTO BOOKSTORE	779-0336+0	
	SQUIRREL NUTKIN	779-5696	8
	SUNNYS BOUTIQUE	779-3353	7
17500	LUMS RESTACOFFEE SH	779-5834	4
17505	ZUBOW REALTY	779-8436	8
	ZUBOW REALTY	226-1130	8
	ZUBOW REALTY	683-4543	8
17510	XXXX	00	
17511	MONTGOMERY WARDS	779-0663+0	
17515	LAWYERS TITLE INS	779-4175	8
17520	DISPATCH	779-6916+0	
	MRGN HL GILROY DSPT	779-6916+0	
17530	XXXX	00	
17535	JACKS STEAK HOUSE	779-2524+0	
17540	XXXX	00	
17544	COLONIAL CLOCKS UNL	779-1000+0	
	DICK EBERT INTERIOR	779-7400+0	

Target Street	Cross Street	Source
✔	-	Haines Criss-Cross Directory

MONTEREY 1980

MONTEREY RD 95037 CONT

	EBERT DICK INTRS	779-7400+0
17550	GARCIA & HENRY	578-4616 9
	GARCIA HENRY ENGNRS	779-9148 8
	GARCIA J R	779-9148 7
	HENRY W K	779-9148 7
	MRGN HL BLU PRNT CO	779-9148 8
17560	XXXX	00
17575	MITCHELL ROBERT	779-9194 7
	TICHININ BRUCE	779-9194 4
	TICHININ&MITCHELL	779-9194 7
17590	WELLS FARGO BANK NA	779-3156
17599	NORTHERN CAL SVG LN	779-9181 6
	PALO ALTO SAVNGS LN	779-9181 3
17600	XXXX	00
17605	BANK OF AMER NT&SA	779-4161 3
17620	GUNTER BROS FEED	779-3136
17630	EL CASTILLO SPR MKT	779-4310
17645	XXXX	00
17650	B M AUTOMOTIVE INC	683-2313 7
	B&M AUTOMOTIVE	779-2151+0
	B&M AUTOMOTIVE INC	226-2620 9
	MINTON S W	779-2151 5
	NATL AUTO CLUB EMRG	779-2151+0
17660	AFFILIATED BROKERS	578-8060 9
	BURKLEY&MCOUADE	779-7666+0
	CROWE ROBERT C	779-5584 8
	DRAWING ROOM THE	779-8357 8
	MILLER PATRICIA DDS	779-8458 8
	THE DRAWING ROOM	779-6357 5
	VIOLA ANTHONY G DDS	779-8458 8
17664	XXXX	00
17680	WINGOS UPHOLSTERY	779-2266
17698	MRGN HL TWN FLWR SH	779-1230 8
	TOWN&CNTRY FLOWER	779-1230 9
17710	XXXX	00
17715	COUNTRY REAL EST SC	779-0344+0
17720	JOHNSON EDWIN P JR	779-8457 7
	JOHNSON FUNERAL HME	779-8456 7
17735	DARI DELITE	779-5381 6
17755	CASTILLO CRISTOBAL	779-9528 2
17760	GLDN ST MORTGAGE	227-3800+0
	GOLDEN ST MRTG SRV	779-8448+0
	SHIRLS KURLS	779-4992+0
	WHEELER HSPTL CLNC	779-0668+0
17765	PETERSON GRETCHEN	779-6303 9
	PETERSON GRETCHEN A	779-6303
17770	FERRIS ALFRED W MD	779-8401 9
	GOLDEN WEST TITLE	779-7378+0
	MALECH CNSTRCTN	779-6755+0
	PRINTED IMAGE	779-1978 9
17775	NEW HORIZON REALTY	779-0611+0
17780	DON MATLOCK	779-3178 6
	MATLOCK DON	779-3178 6
17795	GLENN REALTY	779-9166+0
	PROSCPECTORS REALTY	779-8404 9
	PROSPCTRS PRPRTY MN	779-0111+0
	PROSPECTORS REALTY	226-3915 9
17810	BUILDING	
	SC MRGN HL ADULT ED	779-5261
	SC MRGN HL AST SUPT	779-5222
	SC MRGN HL AST SUPT	779-5233
	SC MRGN HL DIST OFC	779-5272
	SC MRGN HL DIST OFC	779-5216
	SC MRGN HL FOOD SV	779-5250
	SC MRGN HL MATERIAL	779-5282
	SC MRGN HL PERSONNL	779-5287
	SC MRGN HL PLANNING	779-8311
	SC MRGN HL PURCHSNG	779-5289
	SC MRGN HL SPCL SVS	779-5291
	SC MRGN HL TRNSPRTN	779-5260
	SC MRGN HL ASST SUP	779-5295
	SC MRGN HL CMPTRLLR	779-5215
	SC MRGN HL CRRCLM	779-5249
	SC MRGN HL CRRCLM	779-5228
17810		
17825	MORGAN HILL REALTY	779-8471+0
	MORGAN HILL REALTY	225-2200+0
17835	CARLSONS ANTIQUES	779-3767
17860	XXXX	00
17865	CANINE CORRAL THE	779-1432 8
	END TRAIL TRADNG PT	779-8191 9
	FARMERS INSRNC GRP	779-0338+0
	HALL DWIGHT	779-0338+0
	MARTINEZ SIMON	779-3643+0
	ROCS CLEANRS&TUXEDO	779-1644+0
	SPORT SHACK	779-5955 8
17875	BUSHWACKER THE	779-6602 8
	OAK GLEN REALTY	226-5812 8
	OAK GLEN REALTY INC	779-2141 9
	OAKGELN REALTY INC	683-2226 9
	THE BUSHWACKER	779-6602 8
17880	CRISPIN H S	779-9459+0
	DI MAURO ANGIE	779-1871+0
	IGLESIAS JOSE	779-8778+0
17895	ABLE BOOKKEEPING	779-4421 8
	ABLE BUSINESS CNTRL	779-4421 8
	MCKENZIE MIKE	779-4421 8
17905	VIEIRAS SHELL SERV	779-3838 5
17910	DOMS CAFE	779-9703 5
17915	XXXX	00
17916	HEEG AUDREY	779-0920+0
17920	CAMINO TIER&BRAKE	779-1411+0
17925	ALLSTATE REALTY	578-5030+0
17935	LE MASTER RALPH	779-1027+0
17945	BEAUTIFUL DRAPERY	779-1466 9
	COOKS UPHOLSTERY	779-7111 5
	GAVILAN AUTO PARTS	779-4188 4
D	STEVES DIAGNSTC CNT	779-0550+0
17960	SC MRGN HL CENTRAL	779-5244
17965	BELL NURSERY	779-1482 8
17975	HILL HAVEN MBL PK	
	ALTAMIRANO MARY	779-9246 6
	BIWER TIM	779-3712 9
	CARLTON ARLEIGH	779-1336 9
	ECK A T	779-3466 5
	EVANS BESSIE M	779-3673 9
	FRYE L M	779-9667 5
	GARCIA A	779-8035+0
	GATCH RODNEY	778-0045+0
	GATCH ROY P	779-8782 8
	GERLACK ED	779-2057
	HILL HAVEN MBL PRK	779-9765 5
	HILL LOYCE	779-9684+0
	MACPHERSON K	779-8783 8
	MCMAHON B E	779-2947 3
	MUNYON J	779-6748 9
	OLSON KENNETH E	779-8642 8
	PARC JOHN	779-9323+0
	ROCHE PHILIP W	779-9431
	SARRI D M	779-1243 9
	SARVER G L	779-8580 7
	SCOTT VERNON	779-1598 9
	SNYDER C EDW	779-4461 5
	ST CLOUD R V	779-4531+0
	UPTON HELEN	779-7553+0
	WHITLEY COY	779-5179 4
17975		
17995	GLENN REALTY	225-7708+0
	ROCCIS BODY SHOP	779-9090 5
	WAYNES SERVICE CNTR	779-2770 8
18005	STORAGE YARD THE	779-1600 9
18040	XXXX	00
18055	APARTMENTS	
	BARRAZA TERESA	778-1263+0
	BAUER B	779-8974+0

MONTEREY RD 95037 CONT

	BIRCHEFF JOHN	779-1983 9
	FORBES HENRY JR	779-9652 5
	GARCIA BERTE R	779-7690+0
	GONZALES GUILLEMO	779-4419+0
	GUILLEN RAMON	779-7647+0
	JIMENEZ LUCAS	778-1323+0
	KENNEDY BOBBI	779-1267+0
	LEON ROGER	779-6202+0
	LOZA ROSA	779-4366 9
	OJEDA ALVARO	779-2309 8
	RAMOS SALVADOR	779-9448+0
	ROMERO LEON	779-4472 8
	SUBWAY SERVICE	779-9237 4
18055		
18060	SUTTER JOS	779-3646
18105	VIOLA PASQUALE F	779-3632
18110	PERERA JOAQUIN	779-4915+0
	SUTTER FRANK	779-2070
18135	XXXX	00
18225	XXXX	00
18305	XXXX	00
18375	CORRAL ANTONE	779-0214+0
18455	STUCKY LEO	779-1639+0
18515	LONG DONALD	779-6112 7
18575	SMITH NAOMI	779-0589+0
18625	CAPRI RESTAURANT	779-3567 8
18645	ARZAGA JOSE E	779-9423
18665	FARNSWORTH REX E	779-2845 7
	FARNWORTH TRMT CTRL	268-6655 5
	FARNWRTH TRMT CNTRL	779-7050 5
18720	LEONARD ARNOLD	779-9066
18920	GOMES MANUEL M	779-3068
18930	XXXX	00
18960	CALIF MACHINE SHP	629-9899+0
	CALIF SALVAGE&AUTO	779-9186 7
	CALIF SALVG&AUTO PRT	227-6633 2
	CALIFORNIA MACHINE	779-0671+0
18980	XXXX	00
19000	FARMERS OUTLET	779-9824 5
19010	VILLARRUEL RAMON	779-7945 6
19020	PEDRIZZETTI FAM WIN	779-7774 9
19040	MINEO J	779-2368
19080	MAGINCALDA ERNEST	779-3217
19100	ALS BARBER SHOP	779-3331
19120	MADRONE FOOD MKT	779-3414
19140	ERNIES BAR	779-4087 5
19190	COMMUNITY GARAGE	779-3833 7
	PONZINIS CMNTY GRGE	779-3833 7
19210	SINALOA CAFE	779-9740
19220	RAMIREZ MARIA E	779-9906+0
	RODRIGUEQ JOSE	779-9906+0
19240	XXXX	00
19250	CARROLL CLAYTON W	779-4060 3
19260	XXXX	00
19280	RAINWATER SPAS	779-8479+0
19380	CANYON R V	779-4511+0
	CANYON R V SALES	225-9034 9
	HI LO TRAILER SALES	225-9034 7
	HI LO TRLR SALES	779-4511+0
19400	SOUTH VLY AUTOMOTVE	779-5959 5
19490	SHELLWORTH CHEVROLT	779-2136 4
	SHELLWORTH CHEVROLT	225-1370 8
19500	COURTYARK RSTRNT	779-0532+0
	KIRIGIN CELLARS	779-5478 9
20000	APEZ CONSTR CO	227-8660+0
	APEZ CONSTRCTN CO	779-6336+0
	LAND&SEA INTL	226-8855 8
NO #	ARAGUZ TRINI	463-0607 7
NO #	ARENA JANE	463-0684 9
NO #	BARRAZA MIKE	463-0563 7
NO #	BEDAL SID	463-0239 9
NO #	CORNELIUS B J	779-2206+0
NO #	GOODMAN JERRY G	779-0127+0
NO #	KAWANAMI GEORGE	779-4810 3
NO #	KAWANAMI HENRY	463-0516 7
NO #	PEREZ ROBT	463-0471+0
NO #	PUPPO VICTOR	779-3363
NO #	PUPPO VICTOR C	463-0638 7
NO #	RYAN TIM	463-0416+0
NO #	SASO A D	463-0552 7
NO #	SASO KENNETH	463-0192+0
NO #	SASO KENNETH	463-0513 7
NO #	SASO VINCENT D	463-0702 7
NO #	SC MRGN HL ENCINAL	779-5221
*	395 BUS 225 RES	161 NEW

MONTEREY RD 95046 SAN MARTIN

11095	GENES AUTO MART	842-4525 7
11425	HEFFNER MICHAEL	842-2783+0
11565	XXXX	00
11995	RANGEL INOCENCIO	683-2245
12185	MARN JAMES	683-2962 1
12205	XXXX	00
12225	XXXX	00
12525	CHARO INC	683-2494+0
	R&H RADIATOR	683-4727 9
	S CNTY TRCTR CO	683-0188+0
12635	BAKER JACK D	683-4511+0
	DEAN R	683-2227 8
12637	XXXX	00
12705	XXXX	00
12713	FLORES ARRONDO	683-4393+0
	SHIRLEYS FLEA BARN	683-4046+0
12716	XXXX	00
12725	MARTIN G TRNG STBLS	683-2066
12835	PARKER T C	683-4626 6
12900	SAN MARTIN WINERY	683-2672+0
12915	FILICES WESTERN STR	683-2686 9
12945	SANDOVAL FRANCISCO	683-2016 9
13055	XXXX	00
13075	A1 TOWING	683-0584+0
13085	NIGHT OWL THE	683-4708 9
13095	XXXX	00
13115	GARCIA PORFIRIA	683-2560 9
	MARTINEZ C	683-0465+0
	SWANSON KEITH E	683-2157+0
13155	XXXX	00
13165	COVENTRY RPRS	683-0549+0
	ENTRY THE	683-0581+0
	G&G CABINTS&FXTRES	683-4800 6
	KASTOR DUANE A	683-4653 8
	KASTORS AUTO BODY	683-4761 7
	ST CLAIR MICHAEL	683-2534+0
13175	CREATV WDS OF CA	683-2805+0
	GOMEZ FRANK M	683-2470+0
13195	JASSO MARGARITA	683-4419 8
	MATA MARIA	683-2492+0
13225	HEREFORD CURTIS	683-4058+0
13235	SANMARTIN TEXACO	683-4421 9
13245	XXXX	00
13255	XXXX	00
13295	XXXX	00
13305	SANMARTIN CNTRY STR	683-2393 5
13325	SANMARTIN INN	683-9963 6
13335	ROCCAS MKT	683-2330
13355	SANMARTIN FEEDS	683-2644 9
	SOUTH CNTY FEEDS	683-0588+0
	VLY EXPSD AGGRT PRD	683-0544+0
13405	PRISCILLS HAIR STYG	683-2032 7
	SANMARTIN HAIR STYL	683-2032 5
	STODDARDS SADDLERY	683-0546+0
	TANDY LEATHER	683-0546+0

Target Street	Cross Street	Source
✔	-	Haines Criss-Cross Directory

MONTEREY 1975

```
..MONTEREY RD          95013 CONT..
NO # SCHWABENLAND JOHN  225-2335
NO # SMITH TOMMY        227-3459*5
NO # SUGISHITA T        225-2306
NO #*TONYS CHEVRON SERV 225-2339
NO #*US POST OFFICE     226-2500 1
    * 17 BUS   12 RES    9 NEW

MONTEREY RD  95037  MORGAN HILL

 5½*PARSONS R GNL CONTR779-4134*5
 118*YELLOW CAB CO      779-3311*5
 119*HUDSON OIL CO      779-9731 3
 125  XXXX              00
 230  XXXX              00
 350  XXXX              00
 510  XXXX              00
 540*FILICE EST VINEYRDS779-2611*5
 542 ARANDA FRANCISCO   226-4792 4
 548  XXXX              00
 550 ROBINSON WM F      779-7011*5
 561C CANADY MELVIN J JR 578-8899*5
 595  XXXX              00
 763 HEAGERTY AL        227-0567 2
 797  XXXX              00
 1080 XXXX              00
 1130 XXXX              00
 1255 XXXX              00
 1390*SHELLWORTH OLSEN CO225-1370 3
 1450 XXXX              00
 6120 XXXX              00
 10580 BRUNDAGE JAS W   779-7055*5
 14160 DETERRA JOHN S   779-4437*5
 14240*ABILITY WRECKERS 779-9191 2
       CLAMP HELEN      779-2301*5
 14245 LICO GEO         779-2710
 14300 XXXX             00
 14325 LEONETTI A F     779-2862
 14425*HIRAKI NURSERY   779-3910*5
 14440 AVILA JESUS T    779-2537 4
      *AVILAS MKT       779-2537
 14485 GARZA SOCORRO    779-3316 4
 14520 MAGALLENEZ RITO  779-5756 3
 14540 XXXX             00
 14546 XXXX             00
 14558 XXXX             00
 14560 SPECHT BYRON D   779-2098 3
 14660*FAST GAS         779-9852 3
 14715*NOB HILL MICHAELS 779-4149*5
 14720*ERNIES SERVICE STN 779-3630
       ROUSH ERNEST     779-2690
 14735 XXXX             00
 14855 TORRES FRANK Y   779-2661
 14910 PERRY MANUEL     779-9223 2
 15055 SASSER M Z       779-5476*5
     A SASSER M Z       779-9785
     A*SILVER SADDLE THE 779-9785 2
     B STEFENEL BETTY   779-3698
 15075*BRAWLEY JOHN JR  779-4194 4
      *COUCH WAYNE CO   779-4194 4
      *MODULAR HOMES    779-4194 3
 15080 SKAGGS JUANITA   779-4023*5
       WILSON J O       779-3995 4
 15100 UESUGI GEO       779-2078
 15136 XXXX             00
 15145*FLOWERS BY WILSON 779-9145 4
      *SHIPP REALTY     779-3167*5
      *WILSONS FLORISTS 779-9145 4
 15155 MCJUNKIN THOS A  779-3305 3
       NASH BILL        779-4405 4
       NASH WM C        779-5715 4
     B BAUGHMAN RICHARD 779-9445
 15160 DORWARD JOHN     779-2679 4
 15170 SIMPSON LORI A   779-5928*5
 15190 NEWTON E         779-9644 3
 15205 XXXX             00
 15220 SPEEGLE BILL     779-9480
 15280 SPEEGLE W        779-2919
      *VALLEY PUMPEMACH SH779-2919 2
 15345 XXXX             00
 15355 SPECHT ANNA      779-2644 4
      *SPECHT REUEL B   779-3977
 15365*OUR PLACE        779-2843*5
 15540 ZINN J A         779-3944*5
 15570 BRIONES MANUEL G 779-5868 4
       WIENS THOS A     779-3926 2
 15655*SOUTH CNTY MBLE HMS226-3050 4
 15665*SOUTH CO MBL HM SLS779-3079 4
 15670*CALIF STE FRSTRY DV779-2121
       CASTLEMAN DAN    779-4239 4
       MAISON WM J      779-7402*5
 15686 XXXX             00
 15715 XXXX             00
 15925 FLETCHER JERRY   779-4251
 15945 XXXX             00
 15975*BOBS EQUIP RENTALS 779-9175 3
 15985*21 MILE AUTO WRCKRS779-5463 4
 15995*21 MLE HSE PRDC MKT779-2383
 16010*QUEEN OLIVE STAND 779-3929*5
 16060 XXXX             00
 16155*LITTLETONS MACH SHP779-3883*5
 16170 XXXX             00
 16180*FAT ALBERTS       779-9894*5
 16190*KIRBY CO MORGAN HL 779-5454*5
 16210*HOLIDAY MOTEL     779-2666 2
       MOUSTIRATS CHAS  779-2666 2
 16219 XXXX             00
 16225*LARAS BROS BODY SHP779-5182*5
 16270 TERRIBLE HERBST  779-9778
 16275*VILLA THE        779-9707
 16290*SNO WHITE DRIVE INN779-9511
 16295*PETROLANE GAS SERV 779-3011
 16310*CARMENS BEAUTY SLN 779-2519*5
 16315*MORGAN HL TIRE SHOP779-2888 4
 16328 XXXX             00
 16330*BONDIS BARBER SHOP 779-3788 4
 16340*XAVIER SADDLE SHOP 779-2526 4
 16360 BAUMERT K        779-4651 4
 16365 BROOKS RAWLEIGH L 779-9386
 16370 XXXX             00
 16380*SWANNS FIXIT SHOP 779-4396*5
 16390*COUNTRY STR GROCERY779-5512 4
 16410*A 1 AUTO WRECKERS 779-4430*5

..MONTEREY RD          95037 CONT..
      *ACTION MTRCYCLE RPR779-7591*5
     B MARSHALL BERTHA E 779-2356
 16415*LAPERLA CAFE     779-9773 3
 16435 XXXX             00
 16480*ALPINE MOTEL&TRLR 779-3920
       DUVALL JAS       779-3683 4
       MUNOZ JESUS      779-4597 4
 16490*RACKLEYS PIZZA&REST779-9807 4
 16510 XXXX             00
 16595 RAMIREZ JOSE     779-5100 3
 16720*WORLD OIL CO NO 52 779-9840 4
 16725 NAZZAL ISSA      779-7488*5
      *SOUTHSIDE GROCERY 779-2377 2
 16745*BURGER QUEEN     779-3557
 16755*RED BRN FLRST&NRSRY779-3520*5
 16760*A&W DRIVE IN     779-9250
 16779 XXXX             00
 16780 CASTANEDA RICHARD 779-9329
 16790 JELLY R          779-3885
 16795*M&H USED CARS    779-3848
 16805 DAVIS PAUL       779-7485*5
 16810 XXXX             00
 16815*CABLE TV         779-4158 3
      *NATIONWIDE CABLEVSN779-4158
 16820 PELISSERO M      779-3489
 16825*MORGAN HILL BIKE SH779-4015 3
 16830 XXXX             00
 16835 XXXX             00
 16845*FRONTIER APPLIANCES779-9144*5
      *FRONTIER ELEC&APLNC578-7660*5
      *FRONTIER ELECTRIC 779-9141*5
 16855*SOIL TESTING SERV 779-2020*5
 16860 XXXX             00
 16870 MERINO GEO       779-3488
 16873*DRIFTWOOD NO TWO 779-3033
 16875...APARTMENTS
       CIOLINO JOHN     779-9660
       DEAN JAS A       779-4507 4
       KRUGH MABLE      779-3701 4
       RAYES NASH       779-4374*5
       SHOCKLEY JIMMY   779-4014 4
       WALLACE LEONA    779-3420
       WIMER ROD A      779-3444*5
 16875.....................
 16879 HODGES CECIL     779-2067 4
 16880 DITTO BEN W      779-3693 4
 16881 XXXX             00
 16890 MESSINA GEO      779-2406
 16915*NORTHERN CAL SVG&LN779-9181 3
      *PALO ALTO SAVNGS&LN779-9181 3
 16925*TITLE INS&TRUST CO 779-2138 3
 16935*MORGAN HL LIQUORS 779-3611*5
 16940*MORGAN HILL ATO WSH779-9850 3
 16955*ALPHA BETA ACME MKT779-9825 2
 16990*WAYNES ARCO       779-2770 3
 16995*ESPINOSAS SERV CNTR779-4818 4
 17015*RAGGIOS AUTO CARE 779-2211 4
 17020*MORGAN SC MORGAN HL779-5246 4
 17045 TOSTE JAS        779-4772*5
 17060*CHRISTIAN SCN SOC 779-2696 4
 17085 XXXX             00
 17090*GEORGES SHELL SERV 779-5018 4
 17100 HASTINGS DOYLE E 779-4786*5
 17105 XXXX             00
 17130 ERVASTI H        779-4366 3
 17175*UNITED METHODIST CH779-4044
 17190 XXXX             00
 17200*GREYHOUND BUS LINES779-9769
      *SOUTH CO TRNSPRTATN779-5192 4
 17205 DAVIS VIOLET     779-3705
 17240 XXXX             00
 17245*HUDSON INTERIORS 779-2688*5
 17265 BARBAGLIA JOHN   779-2251
 17270 STEGALL FRANK    779-9942
 17280 XXXX             00
 17290*DRIVE IN LIQUOR  779-2525*5
      *MORGAN HL DRIVE LQR779-2525*5
 17295 QUINDT ROY       779-5681*5
 17300*COZY CORNER      779-9734
 17305*CARD TREE THE    779-7000*5
 17315 MASSEI MAMIE MISS 779-2651
 17320*PERKINS GLASS     779-5011*5
 17330 XXXX             00
 17334*MORGAN HILL C OF C 779-9444 3
 17335*ELTORO SHOP      779-3224
 17340*REX BARBER SHOP   779-2214
 17350*MR SCISSORS      779-4474*5
      *SCISSORS MR      779-4474
 17365*M H TAVERN       779-9082
 17367*ACEVEDO JEWELERS 779-2014*5
      *AZEVEDO JEWELERS 779-2014*5
 17375*HOUSE OF DESIGN  779-9026 3
 17380*HAURYS TV        779-4131
 17385*MISSION TRL GRMT FD779-3101
      *VALLEY LCKR&FRZN FD779-3101 2
 17390*TELFERS FAMILY SHOE779-4916
 17395*AL STATTIS CRNR ORG779-3181
      *CORNER DRUGS     779-3181 2
 17400*SOUTH CNTY REALTY 226-8131 4
      *SOUTH COUNTY REALTY779-3146 3
 17415 XXXX             00
 17420*FIRST AM TITL GRNTY779-4181 3
 17430*KANAWYER FLOORS   779-4319*5
 17440*GRANADA THEATRE  779-2992
      *THEATRE GRANADA  779-2992 3
 17450*MORGAN SC CENTRL HI779-5244 4
 17455*WILLARD ANN REALTY 227-3223*5
 17470*MAST APPLIANCES  779-3171
 17485*MORGAN HL CHEVRON 779-5614 4
 17490*DOWNTOWN HARDWARE 779-3133 4
      *RUG DOCTOR RENTS 779-3133*5
      *VALS AQUARIUM    779-5814 4
 17500*LUMS REST&COFFEE SH779-5834 4
 17505*FOURNIER M REALTOR 779-2727 2
       FOURNIER MORRIS  225-2161 1
      *MORRIS FOURNIER  779-2727
 17510*MORGAN HL CTY COURT779-2133 2
      *SANTA CLR CO JUDCL 779-2133 4
 17515*JANES GLADIS M   779-3350 2
      *JANIES APPAREL SHOP779-3350
 17520*BLOCK HGR CO     779-4513*5
 17530*SOUTH VLY BLUE PRNT779-2433*5
 17535*JACKS STEAK HOUSE 779-9726
 17540 XXXX             00

..MONTEREY RD          95037 CONT..
 17550*GARCIA J R       779-9148 4
      *GARCIA&HENRY ENGNRS779-9148 4
       HENRY W K        779-9148 4
 17560*YIN YANG WATER BED 779-3173*5
 17575 DOMINO FREDRIC J 779-9194*5
       TICHININ BRUCE   779-9194 4
 17590*WELLS FARGO BANK NA779-3156
 17599 XXXX             00
 17600 XXXX             00
 17605*BANK OF AMER NT&SA 779-4161 3
 17620*GUNTER BROS FEED 779-3136
 17630*EL CASTILLO SPR MKT779-4310
 17645*BOYDS ARCO       779-4913 3
 17650*A A A CALIF ATO ASN779-2151 3
      *B&M AUTOMOTIVE   779-2151 3
      *B&M AUTOMOTIVE INC 683-2313*5
      *HINTON S W       779-2151*5
      *NATL AUTO CLB RD SV779-2151*5
 17660 MACVICAR ROBINA  779-2494 3
 17664 XAVIER JIM L     779-9550 4
 17680*WINGOS UPHOLSTERY 779-2266
 17710 JOHNSON EDWIN P  779-3463
 17720 JOHNSON CHRIS    779-7424*5
       JOHNSON EDWIN P JR 779-3000 3
      *JOHNSON FUNERAL HME779-3225
 17735*PATIO FREEZE     779-9815*5
 17755 CASTILLO CRISTOBAL 779-9528 2
 17765 BOULWARE R GREGORY 779-4287*5
 17775 XXXX             00
 17780*DEYOUNG MILDRED   779-9292 3
      *MILDREDS ANTIQUE SH779-9292 2
 17795*WAIDS AUTOMOTIVE SV779-4716*5
 17825 DEJESUS TERESA   779-4889
 17835*CARLSONS ANTIQUES 779-3767
 17860*OLD HMSTD ANTIQUES 779-3798 2
      *WALGRENS HMSTD ANTQ779-3798 3
 17865*SPENCE MOTEL     779-7166*5
 17875*DOSSETTI JOHN    779-7444*5
      *OAK GLEN REALTY  779-2141*5
      *WINN INSURANCE AGCY779-7444*5
 17880...MORGAN HILL MTL&TRL
       LEITZKE JUANITA H 779-5980*5
       MORALES ROSIE E  779-3678*5
      *MORGAN HL MTL&TRLR 779-3264 4
       TYRREL AMELIA    779-3301 4
 17880.....................
 17895 XXXX             00
 17905*VIEIRAS SHELL SERV 779-3838*5
 17910*DOMS CAFE        779-9703*5
 17915 ZAMORA LEO J     779-4837*5
 17916 HINRICH MARK     779-7433*5
       ROSS LEON        779-5855*5
 17920*PIONEER PUMP&WELL 779-4610*5
      *R K ENTERPRISES  779-7454*5
 17925*LEIMAS REALTY    779-2400
 17935*ROYAL MOTEL      779-9214 2
 17945*CERAMICS BY D    779-2241*5
      *COOKS UPHOLSTERY 779-7111*5
      *GAVILAN AUTO PARTS 779-4188 4
      *MOORE SERVICE    779-5522*5
      *NOB HILL HEAT&METL779-3139 3
 17975...HILL HAVEN MBLE PK
       BLANCARTE M M    779-7167*5
       BUTLER F E       779-3067*5
       COPELAND DONALD L 779-2421*5
       CUSTER M M       779-9927 4
       ECK A T          779-3466*5
       EVANS TOM        779-3673 4
       FRYE L M         779-9667*5
       GERLACK ED       779-2057
       HATTABAUH SAM    779-9516*5
       HERNANDEZ DAVID  779-4802 2
      *HILL HAVEN MBL PRK 779-9765*5
       JOHNSON M J      779-4685*5
       KUHN NORMAN D    779-5679 4
       LINDSAY DWIGHT E 779-5842*5
       MCCORMICK W H    779-4514*5
       MCMAHON B E      779-2947 3
       MENDOZA FRANK A  779-4255
       MUNYON GAYLORD   779-4933
       ROCHE PHILIP W   779-9431
       ROMERO LEON      779-4472*5
       SARRI D M        779-2622*5
       SNYDER C EDW     779-4461*5
       SPINK RALPH      779-3344
       STCLOUD RUTHELLA 779-4531*5
       WALLACE ELIZABETH 779-9248 3
       WHITLEY COY      779-5179 4
 17975.....................
 17995*ELTORO MOTORS    779-9166 4
      *ROCCIS AUTO BODY 779-9090*5
 18040 XXXX             00
 18055...APARTMENTS
       CUMMINGS ALLEN   779-4333*5
       DAFFERN ATHIE    779-5752 4
       FORBES HENRY JR  779-9652*5
       FORBES PENNY     779-9018 4
       FORD CLARA FRANCES 779-5481*5
       HOSTETLER PERCY J 779-5975*5
       HOWE ROBT D      779-2776 2
       LOPEZ MICHAEL M  779-5550*5
       NAJERA D L       779-7553*5
       STOREY DAVID     779-3779 4
      *SUBWAY SERVICE   779-9237 4
 18055.....................
 18060 SUTTER JOS       779-3646
 18105 VIOLA PASQUALE F 779-3832
 18110 SUTTER FRANK     779-2070
     B PEREIRA JOAGUIN  779-4915
 18195 DINZILLO ART     779-3394 2
 18225*POPMA ROY        779-3395
 18305 XXXX             00
 18375 LINDSAY JOHN N JR 779-9607
 18455 MOON N D         779-2060
 18515 DUNN MICHAEL E   779-4267 3
 18625*CAPRI RESTAURANT 225-7071*5
 18645 ARZAGA JOSE E    779-9423
 18665*FARNWORTH TRMT CTRL268-6655*5
      *FARNWRTH TRMT CNTRL779-7050*5
 18720 LEONARD ARNOLD   779-9066
 18920 GOMES MANUEL M   779-3068
 18930 AMARAL JOAO      779-9648 4
       DIAS FRANK       779-2858*5
       SEQUEIRA ANTONIO A 779-5043 2
```

Target Street	Cross Street	Source
✓	-	Haines Criss-Cross Directory

MONTEREY 1975

```
..MONTEREY RD            95037 CONT..
18960*CALIF SLVGEAUTO PRT227-6633 2
     *CALIF SLVGEEATO PRT779-9186+5
18980 RICHERT SCOTT       779-4457+5
      RICHERT WALTER S    779-7144+5
19000*FARMERS OUTLET      779-9824+5
19010 VILLARRUEL RAMON    779-5929+5
19020  XXXX               00
19040 MINEO CHAS          779-2368
19080 MAGINCALDA ERNEST   779-3217
19100*ALS BARBER SHOP      779-3331
19120*MADRONE FOOD MKT     779-3414
19140*ERNIES BAR           779-4087+5
19190*COMMUNITY GARAGE     779-9717
     *PONZINIS CMNTY GRGE779-9717 2
19210*SINALOA CAFE         779-9740
19240  XXXX               00
19250 CARROLL CLAYTON W   779-4060 3
19260 JOAQUIN JOS J       779-3612
19280*MORGAN HL CYCL SLVG578-0672+5
     *MORGAN HL MOTORCYCL779-5884+5
19380  XXXX               00
19400*SOUTH VLY AUTOMOTVE779-5959+5
19490*SHELLWORTH OLSON    779-2136 4
19500*CELLAR THE          779-4314 2
     *PEDRIZZETTI WINE SH779-4512 3
 NO # ARAGUZ TRINI        227-3592
 NO #*BATTAGLIA PACKING   226-6248 4
 NO # COVARRUBIAS J       578-7462+5
 NO # HEAD LLOYD          227-0450 4
 NO # JARAMILLO CRUZ      225-1048+5
 NO # KAWANAMI GEO        779-4810 3
 NO # KAWANAMI HENRY      225-1240
 NO #*MORGAN SC ENCINAL   779-5221 4
 NO # PUPPO VICTOR C      225-2337
 NO # PUPPO VICTOR        779-3363
 NO # ROBINSON GEO        225-0773
 NO # SASO A D            225-2552
 NO # SASO KENNETH        225-1094
 NO # SASO VINCENT D      225-2552
 NO # YOKOI TAKEO         779-3069
     * 183 BUS  210 RES   113 NEW
```

Target Street	Cross Street	Source
✓	-	Haines Criss-Cross Directory

MONTEREY 1970

MONTEREY RD 95037 MORGAN HILL

```
 561D HEAD LLOYD              227-0450
 1110*CAL SALVG&AUTO PRTS227-6633
 1450*DIVISION OF FORSTRY227-8360
16410*GENERAL AUTO WRCKNG225-6431
17560*HOGUE B BODY SHOP   255-4776
 NO # ARAGUZ TRINI         227-3592
 NO #*BATTAGLIA PACKING   225-4275
 NO #*KAISER SAND&GRAVEL 225-2066
 NO # KAWANAMI HENRY       225-1240
 NO # MCKINLEY WM C        225-6573
 NO # PUPPO VICTOR C       225-2337
 NO # ROBINSON GEO         225-0773
 NO # SASO A D             225-2552
 NO # SASO KENNETH         225-1094
 NO # SASO VINCENT D       225-2552
 NO # WILLIAMS ROBT V      225-9355
     *    6 BUS    10 RES
```

MONTEREY RD N 95037 MORGAN HL

```
1390*SHELLWORTH T CHVRLT225-1030
     *TOM SHELLWORTH CHEV225-1030
 NO # ADRAGNA LEO L        225-1619
 NO #*HENRIETTA RNCHO PRD225-8328
 NO #*THREE CROWN LAND CO225-8795
 NO # WILLIAMSON BIRGER   225-8795
     *    4 BUS     2 RES
```

MONTEREY RD S 95037 MORGAN HL

```
 763 HEAGERTY AL           227-0567
     *    0 BUS     1 RES
```

Appendix G
LABORATORY ANALYTICAL REPORT

Torrent
LABORATORY, INC.

Stantec Consulting Corporation
15575 Los Gatos Boulevard Building C
Los Gatos, California 95032
Tel: (408) 356-6124

RE: CV-Morgan Hill D

Work Order No.: 1708207

Dear Kyle Emerson:

Torrent Laboratory, Inc. received 6 sample(s) on August 28, 2017 for the analyses presented in the following Report.

All data for associated QC met EPA or laboratory specification(s) except where noted in the case narrative.

Torrent Laboratory, Inc. is certified by the State of California, ELAP #1991. If you have any questions regarding these test results, please feel free to contact the Project Management Team at (408)263-5258; ext 204.

Belinda Vega
Vice President of Operations

August 31, 2017
Date

Torrent
LABORATORY, INC.

Date: 8/31/2017

Client: Stantec Consulting Corporation

Project: CV-Morgan Hill D

Work Order: 1708207

CASE NARRATIVE

No issues encountered with the receiving, preparation, analysis or reporting of the results associated with this work order.

Unless otherwise indicated in the following narrative, no results have been method and/or field blank corrected.

Reported results relate only to the items/samples tested by the laboratory.

This report shall not be reproduced, except in full, without the written approval of Torrent Analytical, Inc.

Torrent LABORATORY, INC.

Sample Result Summary

Report prepared for: Kyle Emerson
Stantec Consulting Corporation

Date Received: 08/28/17
Date Reported: 08/31/17

HA-1-1 1708207-001

Parameters:	Analysis Method	DF	MDL	PQL	Results	Unit
Arsenic	SW6010B	1	0.15	1.3	5.62	mg/Kg
Lead	SW6010B	1	0.12	3.0	6.65	mg/Kg

HA-2-1 1708207-002

Parameters:	Analysis Method	DF	MDL	PQL	Results	Unit
Arsenic	SW6010B	1	0.15	1.3	5.05	mg/Kg
Lead	SW6010B	1	0.12	3.0	35.7	mg/Kg
4,4-DDE	SW8081B	1	0.19	2.0	11.6	ug/Kg
4,4-DDT	SW8081B	1	0.13	2.0	12.7	ug/Kg

HA-3-1 1708207-003

Parameters:	Analysis Method	DF	MDL	PQL	Results	Unit
Arsenic	SW6010B	1	0.15	1.3	4.27	mg/Kg

HA-4-1 1708207-004

Parameters:	Analysis Method	DF	MDL	PQL	Results	Unit
Arsenic	SW6010B	1	0.15	1.3	5.55	mg/Kg
Lead	SW6010B	1	0.12	3.0	11.8	mg/Kg

HA-5-1 1708207-005

Parameters:	Analysis Method	DF	MDL	PQL	Results	Unit
Arsenic	SW6010B	1	0.15	1.3	4.09	mg/Kg
Lead	SW6010B	1	0.12	3.0	3.19	mg/Kg

HA-6-1 1708207-006

Parameters:	Analysis Method	DF	MDL	PQL	Results	Unit
Arsenic	SW6010B	1	0.15	1.3	5.59	mg/Kg
Lead	SW6010B	1	0.12	3.0	59.2	mg/Kg

Torrent LABORATORY, INC.

SAMPLE RESULTS

Report prepared for: Kyle Emerson
Stantec Consulting Corporation

Date/Time Received: 08/28/17, 4:28 pm
Date Reported: 08/31/17

Client Sample ID:	HA-1-1	**Lab Sample ID:**	1708207-001A
Project Name/Location:	CV-Morgan Hill D	**Sample Matrix:**	Soil
Project Number:	185804012		
Date/Time Sampled:	08/28/17 / 11:16		
SDG:			

Prep Method:	3050B	**Prep Batch Date/Time:**	8/30/17 10:45:00AM
Prep Batch ID:	9366	**Prep Analyst:**	BJAY

Parameters:	Analysis Method	DF	MDL	PQL	Results	Q	Units	Analyzed	Time	By	Analytical Batch
Arsenic	SW6010B	1	0.15	1.3	**5.62**		mg/Kg	08/30/17	20:02	PPATEL	426503
Lead	SW6010B	1	0.12	3.0	**6.65**		mg/Kg	08/30/17	20:02	PPATEL	426503

Torrent LABORATORY, INC.

SAMPLE RESULTS

Report prepared for: Kyle Emerson
Stantec Consulting Corporation

Date/Time Received: 08/28/17, 4:28 pm
Date Reported: 08/31/17

Client Sample ID:	HA-2-1	**Lab Sample ID:**	1708207-002A
Project Name/Location:	CV-Morgan Hill D	**Sample Matrix:**	Soil
Project Number:	185804012		
Date/Time Sampled:	08/28/17 / 11:26		
SDG:			

Prep Method: 3050B — **Prep Batch Date/Time:** 8/30/17 10:45:00AM
Prep Batch ID: 9366 — **Prep Analyst:** BJAY

Parameters:	Analysis Method	DF	MDL	PQL	Results	Q	Units	Analyzed	Time	By	Analytical Batch
Arsenic	SW6010B	1	0.15	1.3	**5.05**		mg/Kg	08/30/17	20:06	PPATEL	426503
Lead	SW6010B	1	0.12	3.0	**35.7**		mg/Kg	08/30/17	20:06	PPATEL	426503

Prep Method: 3546_OCP — **Prep Batch Date/Time:** 8/30/17 2:55:00PM
Prep Batch ID: 9384 — **Prep Analyst:** SNARASIMHAN

Parameters:	Analysis Method	DF	MDL	PQL	Results	Q	Units	Analyzed	Time	By	Analytical Batch
alpha-BHC	SW8081B	1	0.13	2.0	ND		ug/Kg	08/30/17	23:18	LA	426523
gamma-BHC (Lindane)	SW8081B	1	0.16	2.0	ND		ug/Kg	08/30/17	23:18	LA	426523
beta-BHC	SW8081B	1	0.32	2.0	ND		ug/Kg	08/30/17	23:18	LA	426523
delta-BHC	SW8081B	1	0.16	2.0	ND		ug/Kg	08/30/17	23:18	LA	426523
Heptachlor	SW8081B	1	0.11	2.0	ND		ug/Kg	08/30/17	23:18	LA	426523
Aldrin	SW8081B	1	0.20	2.0	ND		ug/Kg	08/30/17	23:18	LA	426523
Heptachlor Epoxide	SW8081B	1	0.078	2.0	ND		ug/Kg	08/30/17	23:18	LA	426523
gamma-Chlordane	SW8081B	1	0.16	2.0	ND		ug/Kg	08/30/17	23:18	LA	426523
alpha-Chlordane	SW8081B	1	0.17	2.0	ND		ug/Kg	08/30/17	23:18	LA	426523
4,4-DDE	SW8081B	1	0.19	2.0	**11.6**		ug/Kg	08/30/17	23:18	LA	426523
Endosulfan I	SW8081B	1	0.18	2.0	ND		ug/Kg	08/30/17	23:18	LA	426523
Dieldrin	SW8081B	1	0.15	2.0	ND		ug/Kg	08/30/17	23:18	LA	426523
Endrin	SW8081B	1	0.19	2.0	ND		ug/Kg	08/30/17	23:18	LA	426523
4,4-DDD	SW8081B	1	0.57	2.0	ND		ug/Kg	08/30/17	23:18	LA	426523
Endosulfan II	SW8081B	1	0.58	2.0	ND		ug/Kg	08/30/17	23:18	LA	426523
4,4-DDT	SW8081B	1	0.13	2.0	**12.7**		ug/Kg	08/30/17	23:18	LA	426523
Endrin Aldehyde	SW8081B	1	0.15	2.0	ND		ug/Kg	08/30/17	23:18	LA	426523
Methoxychlor	SW8081B	1	0.20	2.0	ND		ug/Kg	08/30/17	23:18	LA	426523
Endosulfan Sulfate	SW8081B	1	0.12	2.0	ND		ug/Kg	08/30/17	23:18	LA	426523
Endrin Ketone	SW8081B	1	0.094	2.0	ND		ug/Kg	08/30/17	23:18	LA	426523
Chlordane	SW8081B	1	2.1	20	ND		ug/Kg	08/30/17	23:18	LA	426523
Toxaphene	SW8081B	1	8.5	50	ND		ug/Kg	08/30/17	23:18	LA	426523
			Acceptance Limits								
TCMX (S)	SW8081B		48 - 125		**71.5**		%	08/30/17	23:18	LA	426523
DCBP (S)	SW8081B		38 - 135		**80.8**		%	08/30/17	23:18	LA	426523

Torrent LABORATORY, INC.

SAMPLE RESULTS

Report prepared for: Kyle Emerson
Stantec Consulting Corporation

Date/Time Received: 08/28/17, 4:28 pm
Date Reported: 08/31/17

Client Sample ID:	HA-3-1	**Lab Sample ID:**	1708207-003A
Project Name/Location:	CV-Morgan Hill D	**Sample Matrix:**	Soil
Project Number:	185804012		
Date/Time Sampled:	08/28/17 / 11:56		
SDG:			

Prep Method: 3050B — **Prep Batch Date/Time:** 8/30/17 10:45:00AM
Prep Batch ID: 9366 — **Prep Analyst:** BJAY

Parameters:	Analysis Method	DF	MDL	PQL	Results	Q	Units	Analyzed	Time	By	Analytical Batch
Arsenic	SW6010B	1	0.15	1.3	**4.27**		mg/Kg	08/30/17	20:10	PPATEL	426503
Lead	SW6010B	1	0.12	3.0	ND		mg/Kg	08/30/17	20:10	PPATEL	426503

Prep Method: 3546_OCP — **Prep Batch Date/Time:** 8/30/17 2:55:00PM
Prep Batch ID: 9384 — **Prep Analyst:** SNARASIMHAN

Parameters:	Analysis Method	DF	MDL	PQL	Results	Q	Units	Analyzed	Time	By	Analytical Batch
alpha-BHC	SW8081B	1	0.13	2.0	ND		ug/Kg	08/30/17	23:32	LA	426523
gamma-BHC (Lindane)	SW8081B	1	0.16	2.0	ND		ug/Kg	08/30/17	23:32	LA	426523
beta-BHC	SW8081B	1	0.32	2.0	ND		ug/Kg	08/30/17	23:32	LA	426523
delta-BHC	SW8081B	1	0.16	2.0	ND		ug/Kg	08/30/17	23:32	LA	426523
Heptachlor	SW8081B	1	0.11	2.0	ND		ug/Kg	08/30/17	23:32	LA	426523
Aldrin	SW8081B	1	0.20	2.0	ND		ug/Kg	08/30/17	23:32	LA	426523
Heptachlor Epoxide	SW8081B	1	0.078	2.0	ND		ug/Kg	08/30/17	23:32	LA	426523
gamma-Chlordane	SW8081B	1	0.16	2.0	ND		ug/Kg	08/30/17	23:32	LA	426523
alpha-Chlordane	SW8081B	1	0.17	2.0	ND		ug/Kg	08/30/17	23:32	LA	426523
4,4-DDE	SW8081B	1	0.19	2.0	ND		ug/Kg	08/30/17	23:32	LA	426523
Endosulfan I	SW8081B	1	0.18	2.0	ND		ug/Kg	08/30/17	23:32	LA	426523
Dieldrin	SW8081B	1	0.15	2.0	ND		ug/Kg	08/30/17	23:32	LA	426523
Endrin	SW8081B	1	0.19	2.0	ND		ug/Kg	08/30/17	23:32	LA	426523
4,4-DDD	SW8081B	1	0.57	2.0	ND		ug/Kg	08/30/17	23:32	LA	426523
Endosulfan II	SW8081B	1	0.58	2.0	ND		ug/Kg	08/30/17	23:32	LA	426523
4,4-DDT	SW8081B	1	0.13	2.0	ND		ug/Kg	08/30/17	23:32	LA	426523
Endrin Aldehyde	SW8081B	1	0.15	2.0	ND		ug/Kg	08/30/17	23:32	LA	426523
Methoxychlor	SW8081B	1	0.20	2.0	ND		ug/Kg	08/30/17	23:32	LA	426523
Endosulfan Sulfate	SW8081B	1	0.12	2.0	ND		ug/Kg	08/30/17	23:32	LA	426523
Endrin Ketone	SW8081B	1	0.094	2.0	ND		ug/Kg	08/30/17	23:32	LA	426523
Chlordane	SW8081B	1	2.1	20	ND		ug/Kg	08/30/17	23:32	LA	426523
Toxaphene	SW8081B	1	8.5	50	ND		ug/Kg	08/30/17	23:32	LA	426523
			Acceptance Limits								
TCMX (S)	SW8081B		48 - 125		**72.1**		%	08/30/17	23:32	LA	426523
DCBP (S)	SW8081B		38 - 135		**81.5**		%	08/30/17	23:32	LA	426523

Torrent LABORATORY, INC.

SAMPLE RESULTS

Report prepared for: Kyle Emerson
Stantec Consulting Corporation

Date/Time Received: 08/28/17, 4:28 pm
Date Reported: 08/31/17

Client Sample ID:	HA-4-1	**Lab Sample ID:**	1708207-004A
Project Name/Location:	CV-Morgan Hill D	**Sample Matrix:**	Soil
Project Number:	185804012		
Date/Time Sampled:	08/28/17 / 11:51		
SDG:			

Prep Method: 3050B — **Prep Batch Date/Time:** 8/30/17 10:45:00AM
Prep Batch ID: 9366 — **Prep Analyst:** BJAY

Parameters:	Analysis Method	DF	MDL	PQL	Results	Q	Units	Analyzed	Time	By	Analytical Batch
Arsenic	SW6010B	1	0.15	1.3	**5.55**		mg/Kg	08/30/17	20:14	PPATEL	426503
Lead	SW6010B	1	0.12	3.0	**11.8**		mg/Kg	08/30/17	20:14	PPATEL	426503

Prep Method: 3546_OCP — **Prep Batch Date/Time:** 8/30/17 2:55:00PM
Prep Batch ID: 9384 — **Prep Analyst:** SNARASIMHAN

Parameters:	Analysis Method	DF	MDL	PQL	Results	Q	Units	Analyzed	Time	By	Analytical Batch
alpha-BHC	SW8081B	1	0.13	2.0	ND		ug/Kg	08/30/17	23:47	LA	426523
gamma-BHC (Lindane)	SW8081B	1	0.16	2.0	ND		ug/Kg	08/30/17	23:47	LA	426523
beta-BHC	SW8081B	1	0.32	2.0	ND		ug/Kg	08/30/17	23:47	LA	426523
delta-BHC	SW8081B	1	0.16	2.0	ND		ug/Kg	08/30/17	23:47	LA	426523
Heptachlor	SW8081B	1	0.11	2.0	ND		ug/Kg	08/30/17	23:47	LA	426523
Aldrin	SW8081B	1	0.20	2.0	ND		ug/Kg	08/30/17	23:47	LA	426523
Heptachlor Epoxide	SW8081B	1	0.078	2.0	ND		ug/Kg	08/30/17	23:47	LA	426523
gamma-Chlordane	SW8081B	1	0.16	2.0	ND		ug/Kg	08/30/17	23:47	LA	426523
alpha-Chlordane	SW8081B	1	0.17	2.0	ND		ug/Kg	08/30/17	23:47	LA	426523
4,4-DDE	SW8081B	1	0.19	2.0	ND		ug/Kg	08/30/17	23:47	LA	426523
Endosulfan I	SW8081B	1	0.18	2.0	ND		ug/Kg	08/30/17	23:47	LA	426523
Dieldrin	SW8081B	1	0.15	2.0	ND		ug/Kg	08/30/17	23:47	LA	426523
Endrin	SW8081B	1	0.19	2.0	ND		ug/Kg	08/30/17	23:47	LA	426523
4,4-DDD	SW8081B	1	0.57	2.0	ND		ug/Kg	08/30/17	23:47	LA	426523
Endosulfan II	SW8081B	1	0.58	2.0	ND		ug/Kg	08/30/17	23:47	LA	426523
4,4-DDT	SW8081B	1	0.13	2.0	ND		ug/Kg	08/30/17	23:47	LA	426523
Endrin Aldehyde	SW8081B	1	0.15	2.0	ND		ug/Kg	08/30/17	23:47	LA	426523
Methoxychlor	SW8081B	1	0.20	2.0	ND		ug/Kg	08/30/17	23:47	LA	426523
Endosulfan Sulfate	SW8081B	1	0.12	2.0	ND		ug/Kg	08/30/17	23:47	LA	426523
Endrin Ketone	SW8081B	1	0.094	2.0	ND		ug/Kg	08/30/17	23:47	LA	426523
Chlordane	SW8081B	1	2.1	20	ND		ug/Kg	08/30/17	23:47	LA	426523
Toxaphene	SW8081B	1	8.5	50	ND		ug/Kg	08/30/17	23:47	LA	426523
			Acceptance Limits								
TCMX (S)	SW8081B		48 - 125		**62.7**		%	08/30/17	23:47	LA	426523
DCBP (S)	SW8081B		38 - 135		**68.6**		%	08/30/17	23:47	LA	426523

Torrent LABORATORY, INC.

SAMPLE RESULTS

Report prepared for: Kyle Emerson
Stantec Consulting Corporation

Date/Time Received: 08/28/17, 4:28 pm
Date Reported: 08/31/17

Client Sample ID:	HA-5-1	**Lab Sample ID:**	1708207-005A
Project Name/Location:	CV-Morgan Hill D	**Sample Matrix:**	Soil
Project Number:	185804012		
Date/Time Sampled:	08/28/17 / 12:12		
SDG:			

Prep Method: 3050B — **Prep Batch Date/Time:** 8/30/17 10:45:00AM
Prep Batch ID: 9366 — **Prep Analyst:** BJAY

Parameters:	Analysis Method	DF	MDL	PQL	Results	Q	Units	Analyzed	Time	By	Analytical Batch
Arsenic	SW6010B	1	0.15	1.3	**4.09**		mg/Kg	08/30/17	20:18	PPATEL	426503
Lead	SW6010B	1	0.12	3.0	**3.19**		mg/Kg	08/30/17	20:18	PPATEL	426503

Prep Method: 3546_OCP — **Prep Batch Date/Time:** 8/30/17 2:55:00PM
Prep Batch ID: 9384 — **Prep Analyst:** SNARASIMHAN

Parameters:	Analysis Method	DF	MDL	PQL	Results	Q	Units	Analyzed	Time	By	Analytical Batch
alpha-BHC	SW8081B	1	0.13	2.0	ND		ug/Kg	08/31/17	0:01	LA	426523
gamma-BHC (Lindane)	SW8081B	1	0.16	2.0	ND		ug/Kg	08/31/17	0:01	LA	426523
beta-BHC	SW8081B	1	0.32	2.0	ND		ug/Kg	08/31/17	0:01	LA	426523
delta-BHC	SW8081B	1	0.16	2.0	ND		ug/Kg	08/31/17	0:01	LA	426523
Heptachlor	SW8081B	1	0.11	2.0	ND		ug/Kg	08/31/17	0:01	LA	426523
Aldrin	SW8081B	1	0.20	2.0	ND		ug/Kg	08/31/17	0:01	LA	426523
Heptachlor Epoxide	SW8081B	1	0.078	2.0	ND		ug/Kg	08/31/17	0:01	LA	426523
gamma-Chlordane	SW8081B	1	0.16	2.0	ND		ug/Kg	08/31/17	0:01	LA	426523
alpha-Chlordane	SW8081B	1	0.17	2.0	ND		ug/Kg	08/31/17	0:01	LA	426523
4,4-DDE	SW8081B	1	0.19	2.0	ND		ug/Kg	08/31/17	0:01	LA	426523
Endosulfan I	SW8081B	1	0.18	2.0	ND		ug/Kg	08/31/17	0:01	LA	426523
Dieldrin	SW8081B	1	0.15	2.0	ND		ug/Kg	08/31/17	0:01	LA	426523
Endrin	SW8081B	1	0.19	2.0	ND		ug/Kg	08/31/17	0:01	LA	426523
4,4-DDD	SW8081B	1	0.57	2.0	ND		ug/Kg	08/31/17	0:01	LA	426523
Endosulfan II	SW8081B	1	0.58	2.0	ND		ug/Kg	08/31/17	0:01	LA	426523
4,4-DDT	SW8081B	1	0.13	2.0	ND		ug/Kg	08/31/17	0:01	LA	426523
Endrin Aldehyde	SW8081B	1	0.15	2.0	ND		ug/Kg	08/31/17	0:01	LA	426523
Methoxychlor	SW8081B	1	0.20	2.0	ND		ug/Kg	08/31/17	0:01	LA	426523
Endosulfan Sulfate	SW8081B	1	0.12	2.0	ND		ug/Kg	08/31/17	0:01	LA	426523
Endrin Ketone	SW8081B	1	0.094	2.0	ND		ug/Kg	08/31/17	0:01	LA	426523
Chlordane	SW8081B	1	2.1	20	ND		ug/Kg	08/31/17	0:01	LA	426523
Toxaphene	SW8081B	1	8.5	50	ND		ug/Kg	08/31/17	0:01	LA	426523
			Acceptance Limits								
TCMX (S)	SW8081B		48 - 125		**66.4**		%	08/31/17	0:01	LA	426523
DCBP (S)	SW8081B		38 - 135		**72.5**		%	08/31/17	0:01	LA	426523

Torrent LABORATORY, INC.

SAMPLE RESULTS

Report prepared for: Kyle Emerson
Stantec Consulting Corporation

Date/Time Received: 08/28/17, 4:28 pm
Date Reported: 08/31/17

Client Sample ID:	HA-6-1	**Lab Sample ID:**	1708207-006A
Project Name/Location:	CV-Morgan Hill D	**Sample Matrix:**	Soil
Project Number:	185804012		
Date/Time Sampled:	08/28/17 / 12:20		
SDG:			

Prep Method:	3050B	**Prep Batch Date/Time:**	8/30/17 10:45:00AM
Prep Batch ID:	9366	**Prep Analyst:**	BJAY

Parameters:	Analysis Method	DF	MDL	PQL	Results	Q	Units	Analyzed	Time	By	Analytical Batch
Arsenic	SW6010B	1	0.15	1.3	**5.59**		mg/Kg	08/30/17	20:21	PPATEL	426503
Lead	SW6010B	1	0.12	3.0	**59.2**		mg/Kg	08/30/17	20:21	PPATEL	426503

Torrent LABORATORY, INC.

MB Summary Report

Work Order:	1708207	**Prep Method:**	3050B	**Prep Date:**	08/30/17	**Prep Batch:**	9366
Matrix:	Soil	**Analytical Method:**	SW6010B	**Analyzed Date:**	8/30/2017	**Analytical Batch:**	426503
Units:	mg/Kg						

Parameters	MDL	PQL	Method Blank Conc.	Lab Qualifier
Arsenic	0.15	1.30	ND	
Lead	0.10	1.30	ND	

Work Order:	1708207	**Prep Method:**	3546_OCP	**Prep Date:**	08/30/17	**Prep Batch:**	9384
Matrix:	Soil	**Analytical Method:**	SW8081B	**Analyzed Date:**	8/30/2017	**Analytical Batch:**	426506
Units:	ug/Kg						

Parameters	MDL	PQL	Method Blank Conc.	Lab Qualifier
alpha-BHC	0.13	2.0	ND	
gamma-BHC (Lindane)	0.16	2.0	ND	
beta-BHC	0.32	2.0	ND	
delta-BHC	0.16	2.0	ND	
Heptachlor	0.11	2.0	ND	
Aldrin	0.20	2.0	ND	
Heptachlor Epoxide	0.078	2.0	ND	
gamma-Chlordane	0.16	2.0	ND	
alpha-Chlordane	0.17	2.0	ND	
4,4-DDE	0.19	2.0	ND	
Endosulfan I	0.18	2.0	ND	
Dieldrin	0.15	2.0	ND	
Endrin	0.19	2.0	ND	
4,4-DDD	0.57	2.0	ND	
Endosulfan II	0.58	2.0	ND	
4,4-DDT	0.13	2.0	ND	
Endrin Aldehyde	0.15	2.0	ND	
Methoxychlor	0.20	2.0	ND	
Endosulfan Sulfate	0.12	2.0	ND	
Endrin Ketone	0.094	2.0	ND	
Chlordane	2.1	20	ND	
Toxaphene	8.5	50	ND	
TCMX (S)			84.0	
DCBP (S)			91.6	

Torrent LABORATORY, INC.

LCS/LCSD Summary Report

Raw values are used in quality control assessment.

Work Order:	1708207	**Prep Method:**	3050B	**Prep Date:**	08/30/17	**Prep Batch:**	9366
Matrix:	Soil	**Analytical Method:**	SW6010B	**Analyzed Date:**	8/30/2017	**Analytical Batch:**	426503
Units:	mg/Kg						

Parameters	MDL	PQL	Method Blank Conc.	Spike Conc.	LCS % Recovery	LCSD % Recovery	LCS/LCSD % RPD	% Recovery Limits	% RPD Limits	Lab Qualifier
Arsenic	0.15	1.30	ND	50	94.1	98.3	4.57	80 - 120	30	
Lead	0.10	3.00	ND	50	95.6	100.	4.50	80 - 120	30	

Work Order:	1708207	**Prep Method:**	3546_OCP	**Prep Date:**	08/30/17	**Prep Batch:**	9384
Matrix:	Soil	**Analytical Method:**	SW8081B	**Analyzed Date:**	8/30/2017	**Analytical Batch:**	426506
Units:	ug/Kg						

Parameters	MDL	PQL	Method Blank Conc.	Spike Conc.	LCS % Recovery	LCSD % Recovery	LCS/LCSD % RPD	% Recovery Limits	% RPD Limits	Lab Qualifier
gamma-BHC (Lindane)	0.16	2.0	ND	40	95.9	101	4.58	25 - 135	30	
Heptachlor	0.11	2.0	ND	40	89.4	94.8	5.70	40 - 130	30	
Aldrin	0.20	2.0	ND	40	93.8	99.0	5.45	25 - 140	30	
Dieldrin	0.15	2.0	ND	40	90.4	95.1	5.13	60 - 130	30	
Endrin	0.19	2.0	ND	40	102	107	5.26	55 - 135	30	
4,4-DDT	0.13	2.0	ND	40	91.3	96.3	5.33	45 - 140	30	
TCMX (S)				100	83.1	86.7		48 - 125		
DCBP (S)				100	89.4	94.4		38 - 135		

Torrent LABORATORY, INC.

Laboratory Qualifiers and Definitions

DEFINITIONS:

Accuracy/Bias (% Recovery) - The closeness of agreement between an observed value and an accepted reference value.
Blank (Method/Preparation Blank) -MB/PB - An analyte-free matrix to which all reagents are added in the same volumes/proportions as used in sample processing. The method blank is used to document contamination resulting from the analytical process.
Duplicate - a field sample and/or laboratory QC sample prepared in duplicate following all of the same processes and procedures used on the original sample (sample duplicate, LCSD, MSD)
Laboratory Control Sample (LCS ad LCSD) - A known matrix spiked with compounds representative of the target analyte(s). This is used to document laboratory performance.
Matrix - the component or substrate that contains the analyte of interest (e.g., - groundwater, sediment, soil, waste water, etc)
Matrix Spike (MS/MSD) - Client sample spiked with identical concentrations of target analyte (s). The spiking occurs prior to the sample preparation and analysis. They are used to document the precision and bias of a method in a given sample matrix.
Method Detection Limit (MDL) - the minimum concentration of a substance that can be measured and reported with a 99% confidence that the analyte concentration is greater than zero
Practical Quantitation Limit/Reporting Limit/Limit of Quantitation (PQL/RL/LOQ) - a laboratory determined value at 2 to 5 times above the MDL that can be reproduced in a manner that results in a 99% confidence level that the result is both accurate and precise. PQLs/RLs/LODs reflect all preparation factors and/or dilution factors that have been applied to the sample during the preparation and/or analytical processes.
Precision (%RPD) - The agreement among a set of replicate/duplicate measurements without regard to known value of the replicates
Surrogate (S) or (Surr) - An organic compound which is similar to the target analyte(s) in chemical composition and behavior in the analytical process, but which is not normally found in environmental samples. Surrogates are used in most organic analysis to demonstrate matrix compatibility with the chosen method of analysis
Tentatively Identified Compound (TIC) - A compound not contained within the analytical calibration standards but present in the GCMS library of defined compounds. When the library is searched for an unknown compound, it can frequently give a tentative identification to the compound based on retention time and primary and secondary ion match. TICs are reported as estimates and are candidates for further investigation.
Units: the unit of measure used to express the reported result - **mg/L** and ***mg/Kg*** (equivalent to PPM - parts per million in **liquid** and ***solid***), **ug/L** and ***ug/Kg*** (equivalent to PPB - parts per billion in **liquid** and ***solid***), **ug/m3**, ***mg/m3***, **ppbv** and ***ppmv*** (all units of measure for reporting concentrations in air), **%** (equivalent to 10000 ppm or 1,000,000 ppb), **ug/Wipe** (concentration found on the surface of a single Wipe usually taken over a 100cm2 surface)

LABORATORY QUALIFIERS:

B - Indicates when the analyte is found in the associated method or preparation blank
D - Surrogate is not recoverable due to the necessary dilution of the sample
E - Indicates the reportable value is outside of the calibration range of the instrument but within the linear range of the instrument (unless otherwise noted) Values reported with an E qualifier should be considered as estimated.
H- Indicates that the recommended holding time for the analyte or compound has been exceeded
J- Indicates a value between the method MDL and PQL and that the reported concentration should be considered as estimated rather the quantitative
NA - Not Analyzed
N/A - Not Applicable
ND - Not Detected at a concentration greater than the PQL/RL or, if reported to the MDL, at greater than the MDL.
NR - Not recoverable - a matrix spike concentration is not recoverable due to a concentration within the original sample that is greater than four times the spike concentration added
R- The % RPD between a duplicate set of samples is outside of the absolute values established by laboratory control charts
S- Spike recovery is outside of established method and/or laboratory control limits. Further explanation of the use of this qualifier should be included within a case narrative
X -Used to indicate that a value based on pattern identification is within the pattern range but not typical of the pattern found in standards. Further explanation may or may not be provided within the sample footnote and/or the case narrative.

Torrent LABORATORY, INC.

Sample Receipt Checklist

Client Name: Stantec Consulting Corporation

Project Name: CV-Morgan Hill D

Work Order No.: 1708207

Date and Time Received: 8/28/2017 4:28:00PM

Received By: Navin Ghodasara

Physically Logged By: Navin Ghodasara

Checklist Completed By:

Carrier Name: First Courier

Chain of Custody (COC) Information

Chain of custody present?	Yes
Chain of custody signed when relinquished and received?	Yes
Chain of custody agrees with sample labels?	Yes
Custody seals intact on sample bottles?	Not Present

Sample Receipt Information

Custody seals intact on shipping container/cooler?	Not Present
Shipping Container/Cooler In Good Condition?	Yes
Samples in proper container/bottle?	Yes
Samples containers intact?	Yes
Sufficient sample volume for indicated test?	Yes

Sample Preservation and Hold Time (HT) Information

All samples received within holding time?	Yes	
Container/Temp Blank temperature in compliance?	Yes	Temperature: 4.0 °C
Water-VOA vials have zero headspace?	No VOA vials submitted	
Water-pH acceptable upon receipt?	N/A	

pH Checked by: na

pH Adjusted by: na

Comments:

Torrent LABORATORY, INC.

Login Summary Report

Client ID:	TL5151	Stantec Consulting Corporation	**QC Level:**	II
Project Name:	CV-Morgan Hill D		**TAT Requested:**	3 Day Rush:3
Project # :	185804012		**Date Received:**	8/28/2017
Report Due Date:	8/31/2017		**Time Received:**	4:28 pm

Comments:

Work Order # : ***1708207***

WO Sample ID	Client Sample ID	Collection Date/Time	Matrix	Scheduled Disposal	Sample On Hold	Test On Hold	Requested Tests	Subbed
1708207-001A	HA-1-1	08/28/17 11:16	Soil	02/24/18				
							Met_S_AsPb	
Sample Note:	RUSH 3 Day!!!! As, Pb.							
1708207-002A	HA-2-1	08/28/17 11:26	Soil	02/24/18				
							Met_S_AsPb Pest_S_8081OCP	
Sample Note:	As, Pb, OCPs.							
1708207-003A	HA-3-1	08/28/17 11:56	Soil	02/24/18				
							Met_S_AsPb Pest_S_8081OCP	
1708207-004A	HA-4-1	08/28/17 11:51	Soil	02/24/18				
							Met_S_AsPb Pest_S_8081OCP	
1708207-005A	HA-5-1	08/28/17 12:12	Soil	02/24/18				
							Met_S_AsPb Pest_S_8081OCP	
1708207-006A	HA-6-1	08/28/17 12:20	Soil	02/24/18				
							Met_S_AsPb	

Torrent LABORATORY, INC.

Stantec

CHAIN OF CUSTODY FORM

25864-F-Business Center Dr., Redlands, CA 92374 (909)335-6116, Fax (909) 335-6120

1708207

Client Name/Address:
Stantec
25864-F Business Center Drive
Redlands, CA 92374

Project/PO Number: 185804082
CV-Morgan Hill D

Project Manager: Kyle Emerson
Kyle.Emerson@Stantec.com

Phone Number: 909-335-6116

Fax Number: 909-335-6120

Sampler:
Matthew Sapp
Matthew.Sapp@Stantec.com

Analysis Required

Sample Description	Sample Matrix	Container Type	# of Cont.	Sampling Date	Sampling Time	Preserv.	Organochlorine Pesticides (EPA 8081A)	Arsenic & Lead (EPA 6010B)								Special Instructions
HA-1-1	SOIL	8oz Jar	1	8/28/17	1116	ICE		X	-001A							
HA-2-1	↑	↑	↑	↑	1126	↑	X	X	-002A							
HA-3-1					1156		X	X	-003A							
HA-4-1					1151		X	X	-004A							
HA-5-1					1212		X	X	-005A							
HA-6-1	↓	↓	↓	↓	1220	↓		X	-006A							
																Temp. 4°C #1

RUSH 3 DAYS

Relinquished By:	Date/Time	Received By:	Date/Time:
Matthew Sapp	8/28/17 14:52	DEREK IDDINGS	2:45
DEREK IDDINGS	8/28/17 4:28 pm	Damerg	NAVIN G. 8/28/17 4:28pm
Relinquished By:	Date/Time	Received in Lab By:	Date/ Time:

Turn Around Time:

RUSH	72 hours
Sameday	5 days
24 hours	normal
48 hours	

Sample Integrity:(Check)
intact Yes on ice Yes

Note: By relinquishing samples, client agrees to pay for the services requested on this chain of custody form and any additional analyses performed on this project. Payment for services is due within 30 days from the date of invoice. Sample(s) will be disposed of after 30 days. FCS